



Pursuant to a warrant from John Thomas Esq. Comr. Loc. in 96 District of Ala. & side Saluda. I have admeasured & laid out unto Charles Harrington a tract of land containing 474 acrs. lying on the S^d side Gillneys Creek bounded NW on Absalona Pettys land SE on Robert Montgomery land S on James Youngs land & hath such shape and marks as the above said Represent




Recorded 20 Feb 1788

Pursuant to a warrant from John Thomas Esq. Comr. Loc. in 96 District of Ala. I have admeasured & laid out unto Charles Harrington a tract of 122 acrs of land lying on Gillneys Creek the north side bounded NW on Robert Montgomery land SE on an old line N on James Pettys land S on vacant land & hath such shape and marks as the above said Represent. Survey'd the 13th Decr 1787 Josh. Bullcock Esq.



Recorded the 25 Feb 1788

Pursuant to a warrant from John Thomas Esq. Comr. Loc. in 96 District of Ala. I have admeasured & laid out unto Charles Harrington a tract of 130 acrs of land on the S^d side of Gillneys Creek bounded S.E. on Joseph Carls land NW on vacant the other side on vacant lands and hath such shape and marks as the above said Represent



Survey'd the 13 Decr 1787

Recorded the 25 Feb 1788 Josh. Bullcock Esq.
 S^d the above the tract above state