State of So. Carolina

Pursuant to a warrant from John Thomas Esqr Commr of Location Dated the 4 day of Sept 1784 I have admeasured & laid out unto Thomas Jakes Esqr a Tract Containing one Hundred and fifty Acres of Land Situate in 96 District on a Branch of Saluda Called Smith Creek below the Antient Boundary Line Bounded E on the Widow Pinters? Land N on John Mackes Land & West John Watsons Land and all other Sides on Vacant Land & hath Such Shape and Marks as the above Plat Represents.



Surveyed 5 Day of Nov. 1784
Delivered to James Mayson By Jonth. Downs D Sur

Recorded the 5 day of Jany 1785

State of So. Carolina Pursuant to a Warrant from John Thomas Esqr Comr of Locations dated the 22nd Septr 1784 I have admeasured & laid out unto William Dendy a Tract of land Containing 92 acres Situate in 96 District on a Branch of Little River call'd North Creek Below the Ancient Line Bounded NW & NE on Wm Williamsons land SE on the Widow Owens land W on Silvenus Walker Land & Thomas Dendys land & hath such Shape form and marks as the annexed Plat Represents Survey the 29th Octr 1784 Jonth Downs D.S.



Recorded the 7th Jany 1785 Delivd to Thos Dendy

State of South Carolina, Pursuant to a Warrant from John Thomas Esqr Commissioner of Locations I have admeasured & laid out unto Rydarus Clark a Tract of two Hundred acres of land Situate in 96 District on the Waters of Gilders Creek, Bounding NE on land laid out to Rydarus Clark all other Sides on Vact Land and land laid out & hath such Shape and Marks as the annexd Plat Represents Survey the 27th Octr 1784

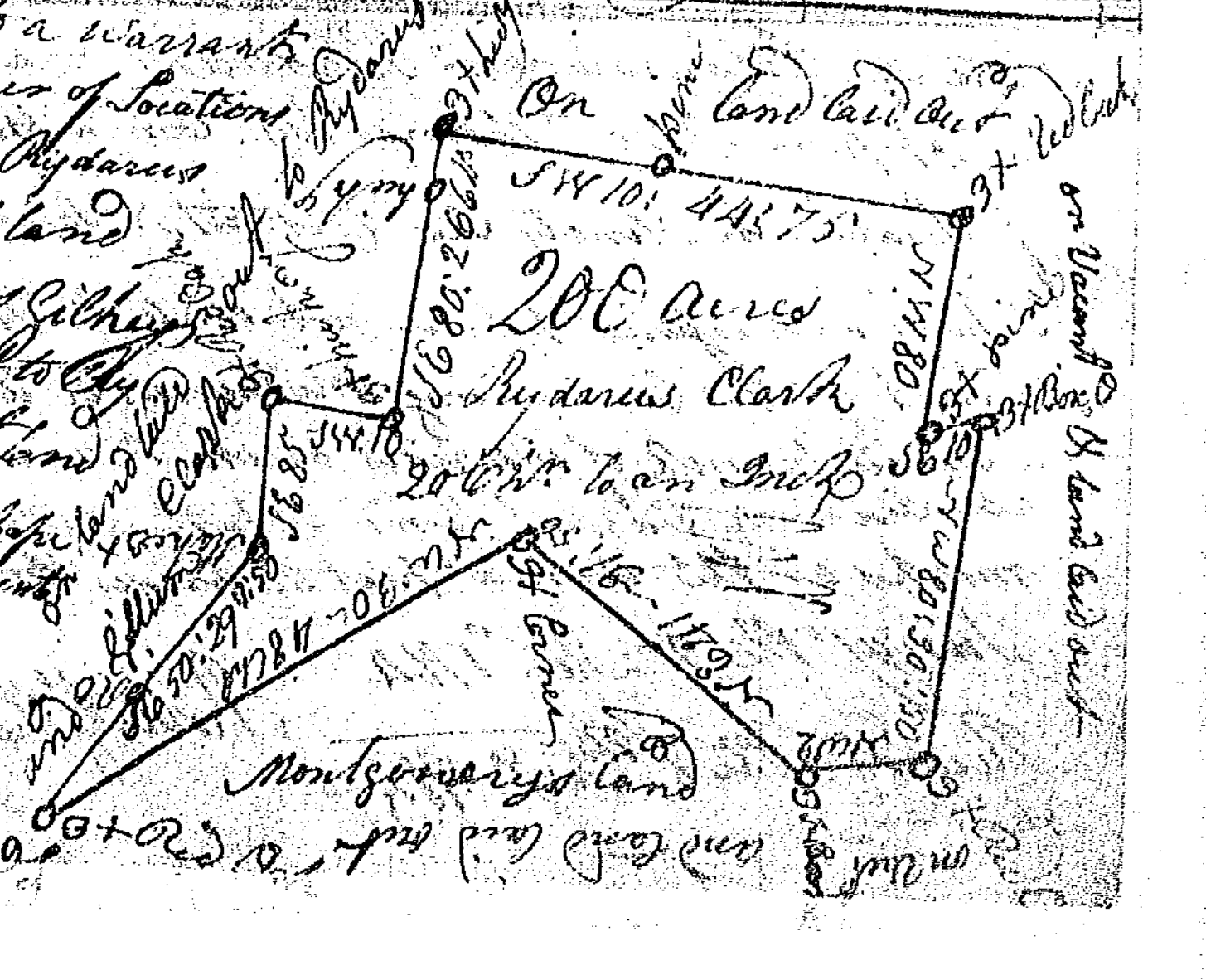

154 Recorded the 7th Jany 1785 C. D. Hitchkins