


State of S. Carolina 96 District (289)

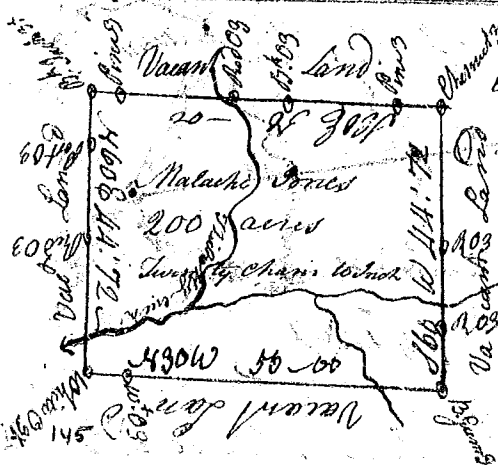
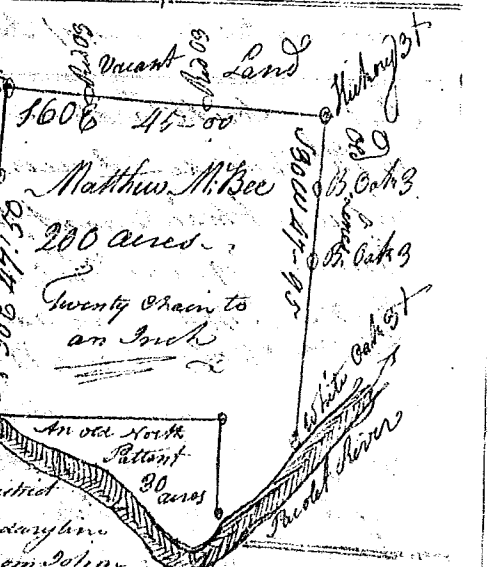
East of the ancient Boundary Pursuant to a warrant from John Thomas Esq. Com. Secy. (dated Aug. 9<sup>th</sup> 1785) I have measured and laid out unto Wm Young a tract of land containing 200 acres, situate lying & being on the N. side of Enore River bounded S. by Enore River N. by Phillip Sabarsons land E. by Wm Youngs land & on all other sides by Vacant Land & hath such shape & marks as the plat above heat Represents Surveyed the 16<sup>th</sup> August 1784 Andrew Thomson D.S. Recorded the 1<sup>st</sup> day of January 1785 Delivered to Wm Young



State of South Carolina 96 District on the East side of the ancient Boundary line Pursuant to a warrant from John Thomas Esq. Com. Secy. (dated the 11<sup>th</sup> July 1784) I have measured and laid out unto Matthew M'Bea a tract of land containing 100 acres lying on the S. side of Becht River near at the mouth of Sawsons Fork bounded S. E. by William Adams N. by Robert Childers the S. side by the Sawsons Fork & Robert Childers & on all other sides by Vacant Land & hath such shape & marks as the plat above heat Represents Surveyed the 20<sup>th</sup> July 1784 Recorded the 1<sup>st</sup> Jan'y 1785



State of South Carolina 96 District on the East side of the ancient Boundary line Pursuant to a Warrant from John Thomas Esq. Com. Secy. (dated the 8<sup>th</sup> day July 1784) I have measured and laid out unto Matthew M'Bea a tract of land containing 200 acres lying on the North side of Becht River bounded Northwest by an old line to the South East by a long vacant land & old line to the South west by Robert Childers Surveyed the 19<sup>th</sup> July 1784 Recorded the 1<sup>st</sup> Jan'y 1785



State of S. Carolina 96 District East of the ancient Boundary line Pursuant to a warrant from John Thomas Esq. Com. Secy. (dated the 11<sup>th</sup> July 1784) I have measured and laid out unto Malachi Jones a tract of land containing 200 acres lying on the N. side of Enore River bounded on any side by Vacant Land & hath such shape & marks as the above plat Represents Surveyed the 19<sup>th</sup> July 1784 Recorded the 1<sup>st</sup> Jan'y 1785

Recorded the 1<sup>st</sup> Jan'y 1785