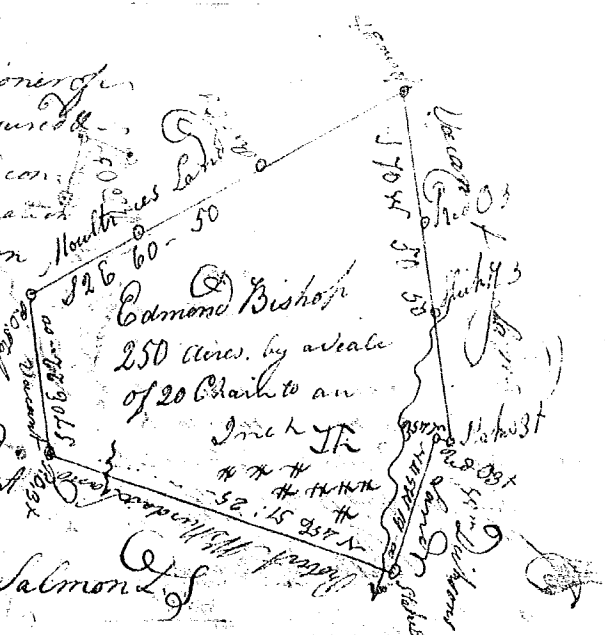



State of S<sup>c</sup> Carolina Pursuant to a (28<sup>th</sup>)

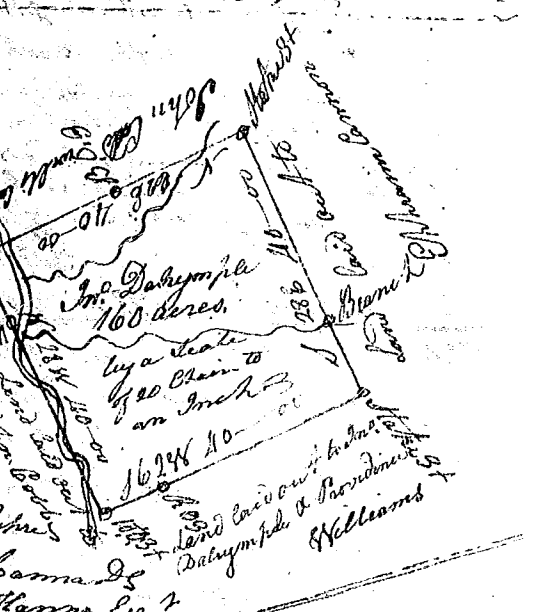
Warrant from John Thomas Esq. Commissioner of Locations dated the 10<sup>th</sup> Dec. 1784. I have admeasured & laid out 116<sup>ac</sup> to Edmund Bishop a tract of land containing two Hundred and Fifty acres situated Ninety six (96) feet East the Indian Boundary on a Branch of Lawson's fork of Pacolet River Bounding N<sup>64</sup> E on Vacant Land & Moultrie's Land N<sup>44</sup> W on Vacant Land & W. Dickson's Land N<sup>64</sup> E on Robert Williams's Land & South & West from Thomas's as the annexed plat Represents. Surveyed the 17<sup>th</sup> Dec. 1784. Recorded the 29<sup>th</sup> Dec. 1784. Delivered to Edm<sup>d</sup> Bishop



State of S<sup>c</sup> Carolina Pursuant to a warrant from John Thomas Esq. Com<sup>r</sup> Loc<sup>s</sup> in 96 District N<sup>o</sup> of Saluda River. I have admeasured & laid out unto John Dalrymple a tract of land containing 130 acres on a branch of Bush River below the Indian Boundary Bounding N<sup>W</sup> on land laid out to Adria Smith & on all other sides vacant & hath such shape & marks as the annexed plat Represents. Surveyed the 10<sup>th</sup> Dec. 1784. Recorded the 29<sup>th</sup> Dec. 1784. Delivered to Robt. Hanna Esq.



State of S<sup>c</sup> Carolina Pursuant to a Warrant from John Thomas Esq. Com<sup>r</sup> in 96 District N<sup>o</sup> of Saluda River I have admeasured & laid out unto John Dalrymple a tract of land containing 160 acres on Bush River below the Indian Boundary Bounding N<sup>W</sup> on the said John Dalrymple's land & East on land laid out to Providence Williams & on land laid out to Ephraim Cannon N<sup>W</sup> on John Caldwell's land N<sup>W</sup> on land laid out to John Cobb & hath such shape & marks as the annexed plat Represents. Surveyed the 10<sup>th</sup> Dec. 1784. Recorded the 29<sup>th</sup> Dec. 1784. Delivered to Robt. Hanna Esq.



State of S<sup>c</sup> Carolina Pursuant to a warrant from John Thomas Esq. Com<sup>r</sup> in 96 District N<sup>o</sup> of Saluda River. I have admeasured & laid out unto Benj<sup>n</sup> Carter a tract of land containing 70 acres situated in 96 District on a creek below the Indian Boundary Bounding S<sup>W</sup> on a large survey of Benj<sup>n</sup> Carter's land N<sup>6</sup> E & N<sup>W</sup> on James Strain's land & John Carter's & hath such other marks & Boundaries as the annexed plat Represents. Surveyed the 7<sup>th</sup> Dec. 1784. Recorded the 30<sup>th</sup> Dec. 1784. Delivered to Robt. Hanna Esq.

