(261)

State of South Carolina
Pursuant to a warrant from John Thomas Esqr. Comr. of Locations dated the 22nd day of Septr. 1784 I have admeasured & laid out Unto John Harrington a tract of land containing two Hundred and Twenty five acres. Situate in Ninety Six District East of the Old Boundary on a branch of Gilkeys creek of Thickelly Waters of Broad River. Bounding S.W. on John Harrington's Land all Other Sides on Vacant Land. And Hath such form & marks as the annexd. plat Represents. Surveyd. the 24th of Septr. 1784

George Salmon DS

Recorded the 17th Decr. 1784

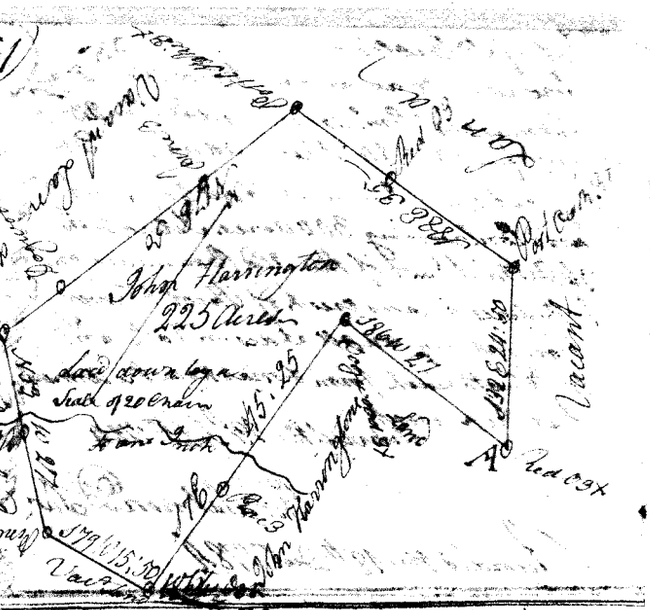

State of South Carolina
Pursuant to a warrant from John Thomas Esqr. Comr. of Locs. dated the 24th day of Septr. 1784. I have admeasured & laid out Unto John Steen a Tract of land containing 400 acres. Situate in 96 District, East of the Old Boundary on both sides of a branch of Gilkeys creek of Thickelly Waters of Broad River bounding W. on John Steens Land all Other sides on Vacant Land & hath such form & marks as the annexd. plat Represent Surveyd. the 15th Oct. 1784 Recorded 17th Decr. 1784

George Salmon DS



State of South Carolina Pursuant to a Warrant from John Thomas Esqr. Comr. of Locations dated the 2nd of Augt. 1784. I have admeasured & laid out Unto Littleton Bagwell a Tract of land containing one Hundred & fifty acres. Situate in 96 District East of the Old Boundary on both sides of a Branch of Lawson's fork of Pacolet River. Bounding W. on Dickson S.E. on John Holcomb N. on Wm. Wofford Lands all Other sides on Vacant Land. & hath such form & marks as the annexd. plat Represents. Surveyd. the 29th day of Augt. 1784

George Salmon DS

Recorded the 17th Decr. 1784



State of South Carolina Pursuant to a Warrant from John Thomas Esqr. Comr. of Locations dated the 23rd of Augt. 1784. I have admeasured & laid out Unto Unto John Cooper a Tract of land containing 200 acres. Situate in Ninety Six District East of the Old Boundary on both sides of a branch of Cherokee creek of Broad River Bounding on all sides on Vacant Land And hath such form & marks as the annexd. plat Represents. Surveyd. the 6th Septr. 1784

Recorded the 18th Decr. 1784 George Salmon DS



131