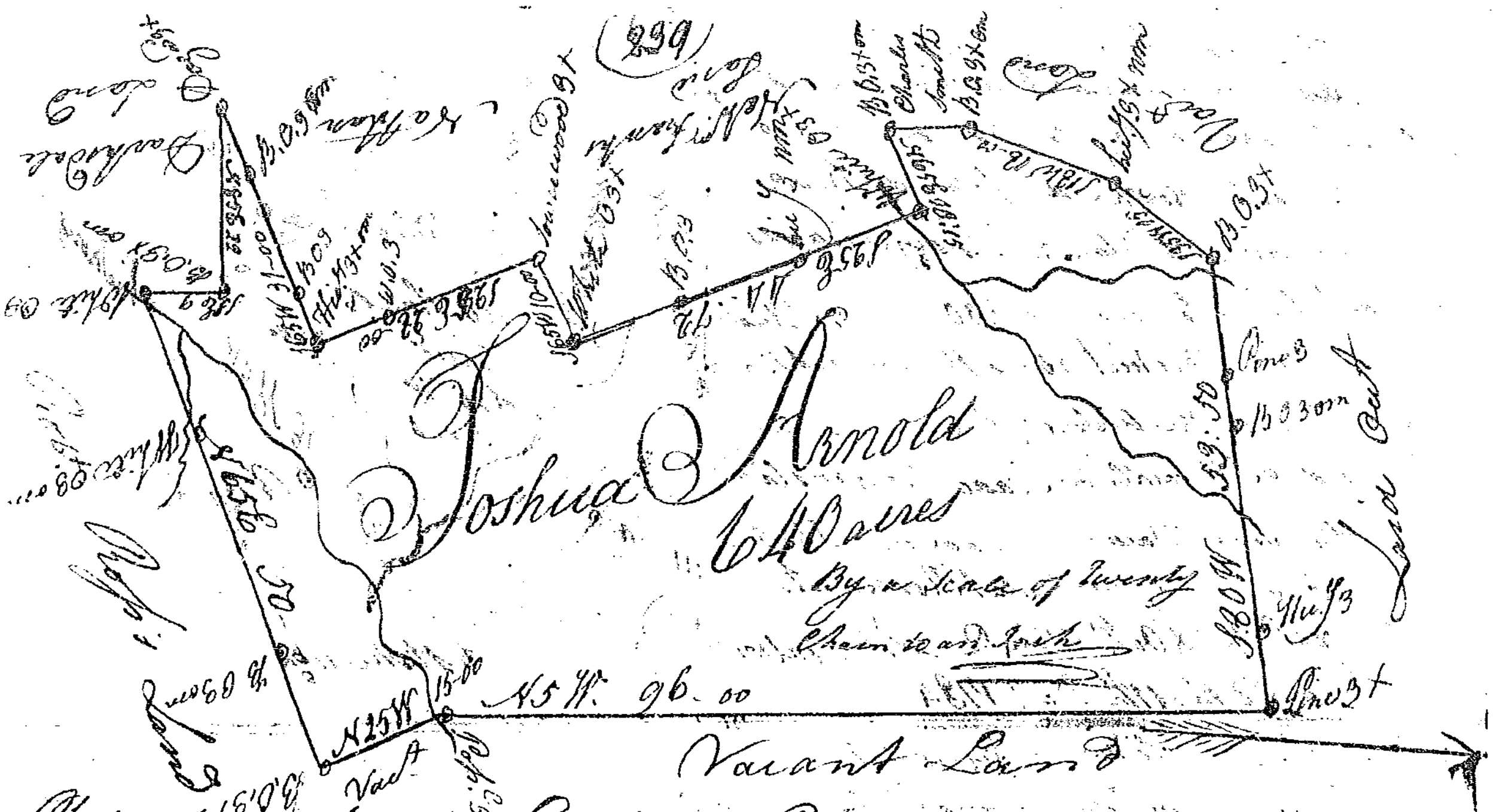

State of South Carolina. Pursuant to a Warrant from John Thomas Esqr. Comr. of Locations, dated 20 Septr. 1784. I have admeasured and laid out unto Joshua Arnold a Tract of Land Containing 640 acres Situate in 96 District Below the Ancient boundary line, on the No. side of Saluda River, on a Branch of Little River calld. Franks Branch Bounding No. on land laid out W. on lands Claimd by Charles Smith Noml. Francis & Nathan Barksdale So. Land Claimd by Robert Ross. all Other sides on Vact. Land. and hath such shape and Marks as the Above Plat Represents. Surveyd. this 6th Octr. 1784 by Jonth. Downs D Surveyor

Recorded 11th Decr. 1784

State of South Carolina 96 District
East of the ancient Boundary line
Pursuant to a warrant from John Thomas Esqr. Comr. of Locations Bearing date the 8th Decr. 1784 I have admeasured & laid out unto Avery Breed a Tract of Land Containing One Hundred acres Lying on a Small Branch of Turkey on the No. side of Sd. Creek Bounded NE By Thomas Greens Land So. by the Said Avery Breeds land all Other sides Vacant Land and hath such Shape and such Shape and marks as the annexd. Plat Represents. Surveyd. the 9 Decr. AD 1784



Recorded the 11th Decr. 1784
Delivord. to Avery Breed
by Andw. Thomson D.S.

State of South Carolina. Pursuant to a warrant John Thomas Esqr. Commissioner of Locations dated 21st day of [illegible] 1784. I have admeasured & laid out unto Chas. Simmons a Tract of land Containing 175 Acres Situate in 96 District No. of Saluda River Below the ancient Boundy. on the Branches of Little River Bounded NE by the Said Simmons's land NW on land laid out. So. on land laid out. all Other

120 sides Vacant & hath such Shape & marks as the annexd. Plat Represents. Surveyd. 2nd Octr. 1784



Recorded the 11th Decr. 1784
Jonth. Downs D.S.