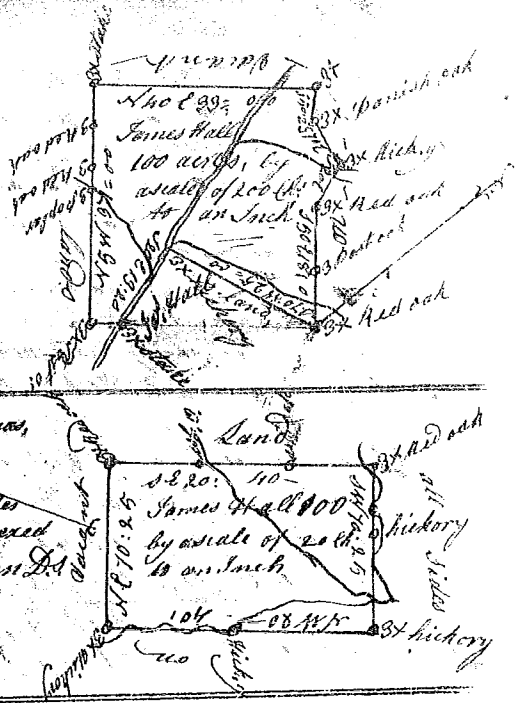



State of South Carolina, Ninety six District, 2d C.

Pursuant to a warrant from John Thomas Esq. officer of Location, I have admeasured and laid out unto James Hall a tract one hundred acres of Land situate in Ninety six District on Cain Creek and the waters thereof Bounding S.E. by on lands laid out to James Hall, all other sides on Vacant Land, and hath such shape and Marks as the annexed Plat Represents, Surveyed 15th Oct. 1784
David Hopkins D.

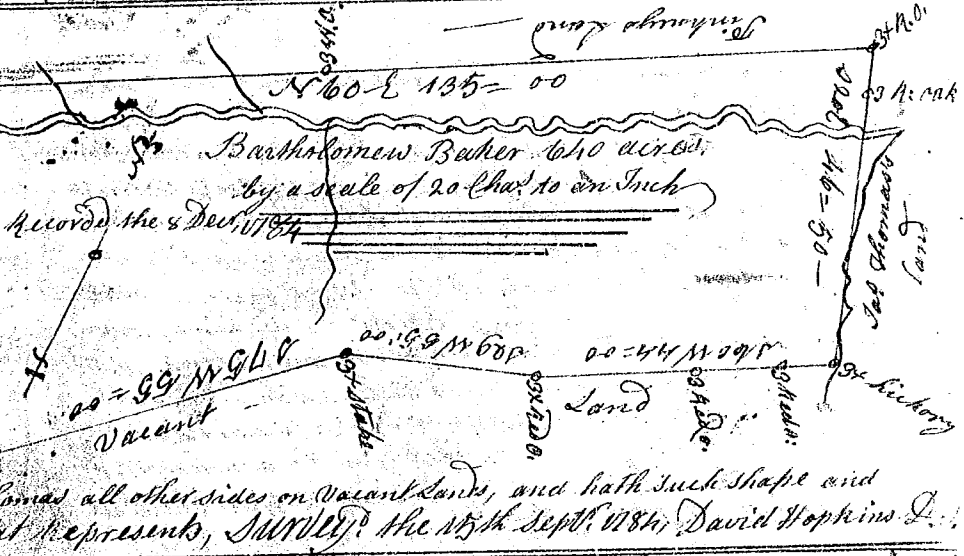


State of South Carolina, Pursuant to a warrant from John Thomas Esq. Commissioner, I have admeasured and laid out unto James Hall a tract of one hundred acres of Land situate in Ninety six District on the waters of Cain Creek, all other sides on Vacant Land, and hath such shape and Marks as the annexed Plat Represents, Surveyed 12th day of Oct. 1784, Bev. Glenn D.D.
Recorded the 8th Dec. 1784.



State of S.C. Carolina Ninety six District

Pursuant to a warrant from John Thomas Esq. officer of Locations, I have admeasured & laid out unto Bartholomew Baker a tract of six hundred and forty acres of Land situate in Ninety six District on a of needs Creek called the Lay Branch bounding North w. by on Pinkneys Land and S.E. by on Land laid out to James Thomas



all other sides on Vacant Land, and hath such shape and Marks as the above Plat Represents, Surveyed the 15th Sept. 1784, David Hopkins D.


State of South Carolina

Pursuant to a warrant from John Thomas Esq. Commissioner of Locations, I have admeasured and laid out unto John June a tract of Land containing seventy six acres situate below the ancient boundary on Saluda River in Ninety six District bounded SW on said River SE on the Bounty NW on the widow Glenns Land NW on the widow Turner, and hath such shape and Marks as the annexed Plat Represents, Surveyed the 30th of Sept. 1784 -
Recorded the 8th Dec. 1784



State of South Carolina

Pursuant to a warrant from John Thomas Esq. Commissioner of Locations Dated the 22th Aug. 1784 I have admeasured and laid out unto John June a tract of Land containing fifty five acres situate on the waters of Saluda River below the boundary line in Ninety six District, Bounded S.E. on Thomas P. Edwards Land and Land laid out to Dugles SW on lands of Mrs. Turner NW on lands of John Newton, and hath such shape and Marks as the annexed Plat Represents, Surveyed 30th Day Sept. 1784



Recorded 8th Dec. 1784

John D. Downs D.