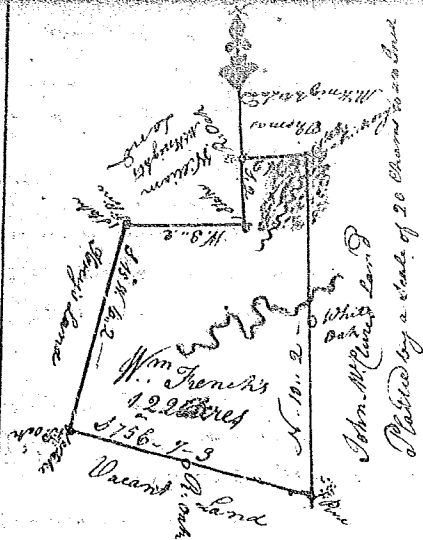
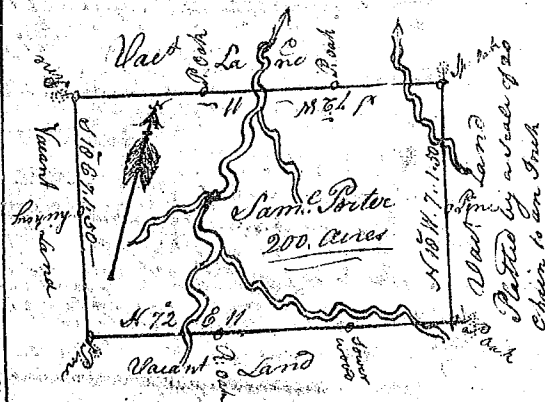


State of South Carolina 96 Dist. (131)

Pursuant to a warrant to me Directed by John Thomas Esq. Commissioner of Locations for the District of the North Side of Saluda River I have Surveyed and laid out unto William French, a Tract of Land Containing one hundred & twenty two Acres, Situate Lying and being below the Ancient Boundary line, on the waters of No. Pasolet. Bounded N. & E. by Thomas M. Knight's & W. M. Knight's land N. W. by one Hoey's land and on the E. by John M. Clure's Land, the other side Vacant and has such shape and marks as the annexed plat Represents. Surveyed by me the 7th day of 1784 James Seaborn Esq. Recorded the 10th Sept. 1784




State of South Carolina 96 Dist. Pursuant to a warrant from John Thomas Esq. Commissioner of Locations for the District of the north side of Saluda River I have Surveyed and laid out unto Samuel Porter a Tract of Land Containing 200 acres Situate Lying and being below the Ancient Boundary line, on that land creek of South Pasolet Near Carny's old Improvements Vacant Land on every side and has such shape and the annexed plat Represents. Surveyed by me the 6th day of August 1784 James Seaborn Esq. Recorded the 10th Sept. 1784



State of South Carolina 96 District

Pursuant to a warrant to me Directed by John Thomas Esq. Commissioner of Locations for the District of the North side of Saluda River I have Surveyed and laid out unto John Wallace a Tract of Land Containing 85 acres Situate Lying and being above the Ancient Boundary line on the north side of the south fork of Saluda, including Watco's place, Bounded on the south by the river all other sides Vacant, and has such shape and marks as the above plat Represents. Surveyed by me the 28th June 1784 James Seaborn Esq. Recorded the 10th Sept. 1784



State of South Carolina 96 District Pursuant to a warrant to me Directed by John Thomas Esq. Commissioner of Locations for the District of North side of Saluda River I have Surveyed and laid out unto Thomas Fulcher a Tract of Land Containing 150 Acres Situate Lying and being above the Ancient Boundary line, on Rocky creek of Crozer lately Improv. by Fulcher Vacant on every side & has such shape and marks as the annexed plat Represents. Surveyed by me the 25th June 1784 James Seaborn Esq. Recorded the 10th Sept. 1784

