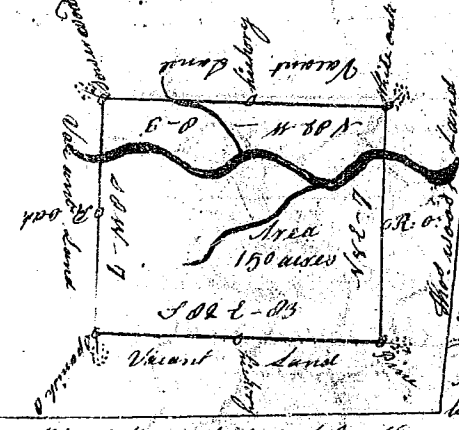
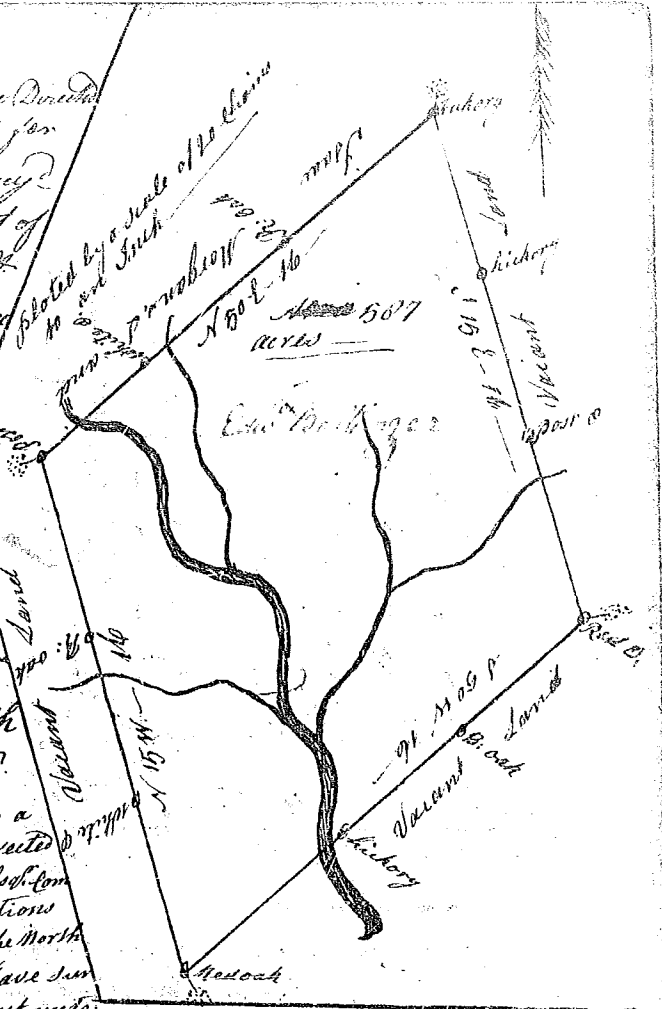


Pursuant to a Warrant to me directed by John Thomas Esq. Commissioner of Locations for the District of the North Side of Saluda I have surveyed and laid out unto Edward Ballinger a Tract of Land containing 587 Acres Situate Lying & Being above the the Old Indian Boundary on Enora River Bounded N.W. by Isaac Morgans land all other sides Vacant and hath such shape and marks as the above plat Represents Surveyed by me the 6th of June 1784

Recorded the 10th Augt 1784 J. Seaborn D.



State of South Carolina

Pursuant to a warrant to me directed by John Thomas Esq. Commissioner of Locations for the district of the North Side of Saluda I have surveyed and laid out unto

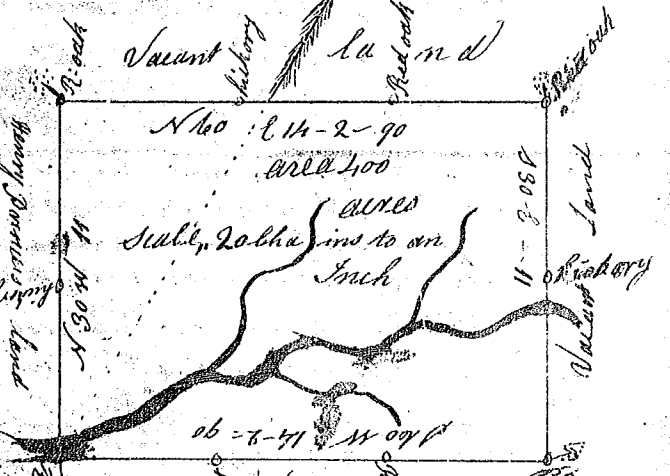
John Wood a tract of land containing 150 acres situate lying and being above the ancient Boundary line on the Middle fork of Saluda River Bounded N.W. by Thomas Wood's land on every other side Vacant and hath such shape and marks as the above plat Represents Surveyed by me the 10th day of June 1784

Recorded the 10th day of August 1784 J. Seaborn D.

State of South Carolina

Pursuant to a warrant to me directed by John Thomas Esq. Commissioner of Locations for the district the North side Saluda I have surveyed and laid out unto Archibold Dill a tract of land containing 400 acres situate lying and being above the ancient boundary line on a branch of South Tyger Improved by Dill bounded N.W. by Henry Princet's land on all other sides Vacant and hath such shape and marks as the above plat Represents Surveyed the 16th of June 1784

Recorded 10th Augt 1784 J. Seaborn D.



State of South Carolina 27th Dec. 1804

Pursuant to a warrant to me directed by John Thomas Esq. Commissioner of Locations for the District of the north side of Saluda I have surveyed and laid out unto Michael Johnson a tract of land containing 160 Acres Situate lying and being above the Old Indian Boundary on the Waters of such land creek a branch of Needy River Vacant on every side & hath such shape and marks as the above plat Represents Surveyed by me the 20th of May 1784

Recorded the 11th May of August 1784 J. Seaborn D.

