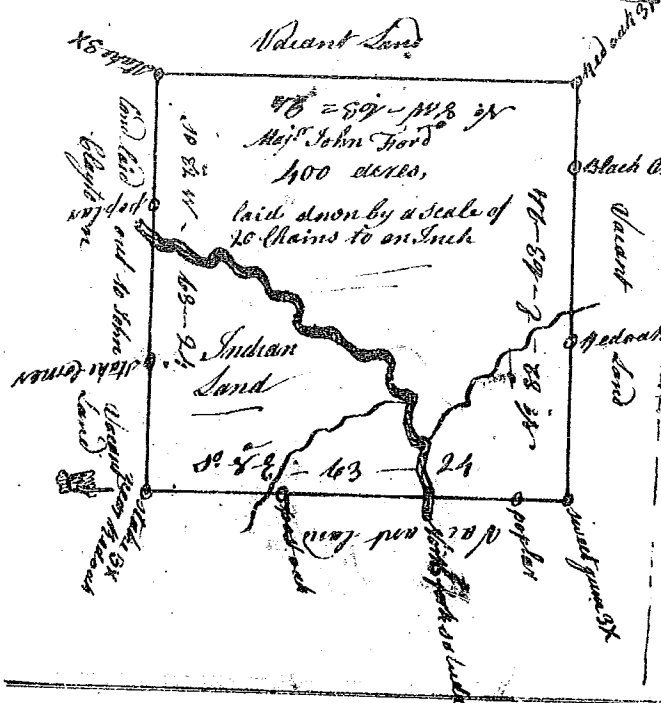


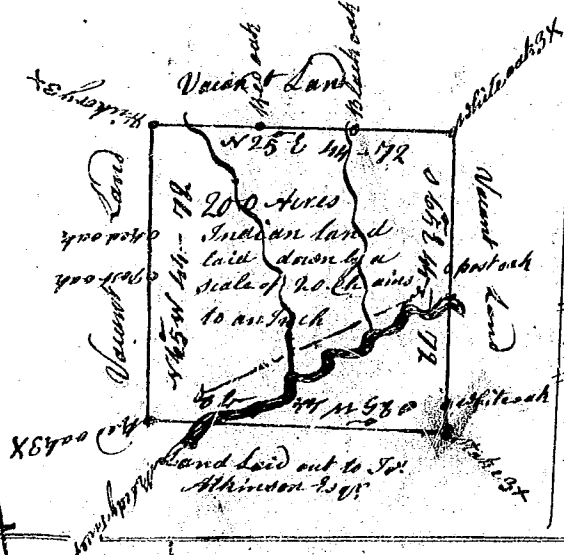
49 State of South Carolina



Pursuant to a warrant from John Thomas Esq. Commissioner of Locations dated the 25th day of May 1784, I have admeasured and laid out unto Majr John Ford a tract of four hundred acres land situate in ninety six district on the North fork Saluda River bounding to the S. E. by lands laid out to John Clayton and on all other sides by Vacant lands and hath such shape and marks as the above plat represents.

Surveyed the 25th day of May 1784
 Wm. Benson D.S.
 Recorded the 22 July 1784

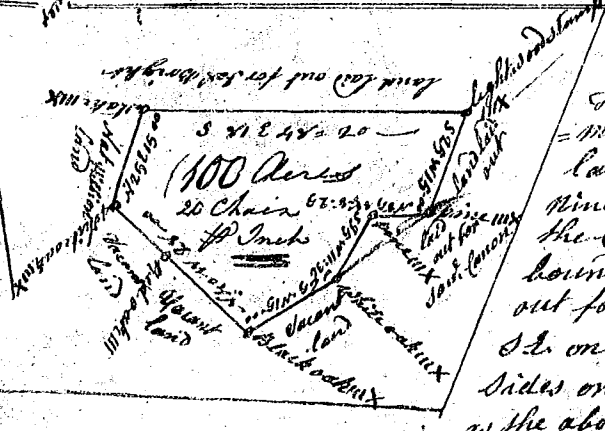
State of South Carolina



Pursuant to a warrant from John Thomas Esq. Commissioner of Locations dated the 25th day of May 1784 I have admeasured and laid out unto John Ford a tract of two hundred acres land situate lying and being in ninety six district on Meedy Hill bounding to the S. E. by lands laid out to Joseph Atkinson Esq. and on all other sides by Vacant land, and hath such form and marks as the above plat represents.

Surveyed the 11th day of June 1784
 Wm. Benson D.S.
 Recorded the 22 day of July 1784

State of South Carolina



Pursuant to a warrant from John Thomas Esq. Commissioner of Locations, I have admeasured and laid out unto Barnaby a tract of land containing one hundred acres situate in ninety six district below the Indian Boundary near the Cedar Shole Creek a branch of Quorra River bounding S.W. on lands laid out to N. B. and laid out for Daniel Cannon N.E. to Nathaniel Willcocks S.E. on lands laid out for James Bright and on all other sides on Vacant land, and hath such shape and marks as the above plat represents.

Surveyed this 9th day of June 1784
 Recorded the 22 day July 1784
 Robert Hanna D.S.