

# INDEX TO PLATS — Greenville County, S. C.

COTCO UNIVERSAL INDEX No. 1-8  
U.S. Patent No. 1437168—Copyright 1930


To locate names, open at SURNAME INITIAL TAB and refer  
to Buff Sub-Index sheet for page reference.

Made by The Cott Index Company, Columbus, Ohio  
Sold by Walker, Evans & Cogswell Co., Charleston, S. C.

No.	DATE OF RECORD	NAME	GIVEN NAMES			BOOK	PAGE	BRIEF DESCRIPTION
			ABCDEFGHIJ	KLMNO	PQRSTUVWXYZ			
S	ept.20,1919	Smith		R. L.	Agreement between I.B.Rutledge	E	160B	
		Smith	A. D.			R	153 <sup>A</sup>	
		Smith	Alice F. (Mrs)			G	176	
		Smith	Annie D. etal			T	482	East North Street
		Smith	Arthur J. and	W. Lindsay		H	65	Randal Street
		Smith	A. W.			L	149	<i>3a myrtle St. Ag...</i>
		Smith	Aug. W.			M	92 93	Greenville County <i>...</i>
		Smith	B. B.			G	215	Croft Street
		Smith	Boyce E. Sr.			CC	117	near Greenville, S.C.
		Smith	D. T.			F	27	West Greenville
		Smith	D. T.			F	108	<i>300 1/2 W. 17th</i>
		Smith	D.T.			G	290	<i>...</i>
		Smith	D.T. Estate			H	279	<i>...</i>
		Smith	D.T.			Q	198	<i>...</i>
		Smith	E.A. Capt.			C	56	
		Smith	E. B.			S	23	
		Smith	Elizabeth Beattie (Mrs)			H	'99	
		Smith	Ed. B.			FF	62 63	East North St., City

# INDEX TO PLATS — Greenville County, S. C.

COTCO UNIVERSAL INDEX No. 1-8  
U.S. Patent No. 1437168—Copyright 1930

 To locate names, open at SURNAME INITIAL TAB and refer to Buff Sub-Index sheet for page reference.

REG. U. S. PAT. OFFICE *Chas. McCath* County Indexes Since 1888  
An Identifying Trade Mark

**B**

No.	DATE OF RECORD	NAME	GIVEN NAMES ABCDEFGHIJ	GIVEN NAMES KLMNO	GIVEN NAMES PQRSTUVWXYZ	BOOK	PAGE	BRIEF DESCRIPTION
		Smith	E. L. and	L. E.		FF	40	Douglas Ave. & Cothran St.
		Smith	E. M.			B	146	
		Smith	Ernest Paul			AA	69 <sup>A</sup>	Near Greenville
		Smith	E. S. Estate			G	200	
		Smith	E. T. Property of			I	152 <sup>B</sup>	
		Smith	Florrie L.			T	100	
		Smith	Floyd W.			I	62 <sup>B</sup>	
		Smith	F. L.			B	196 <sup>A</sup>	
		Smith	Furman C.			S	3	
		Smith	Furman C. etal			T	153	
		Smith	Furman etal			T	173	Reid St. & Summit Drive
		Smith	Furman C. etal			X	197	near Greenville
		Smith and	Goddard			F	76	
		Smith	Grady L.			N	79	
		Smith	H. C. etal			Q	164	Monteith Heights
		Smith	Hassie K.			O	25	
		Smith	Hayden W. etal			AA	155	Butler Twp.

# INDEX TO PLATS — Greenville County, S. C.

60

COTCO UNIVERSAL INDEX No. 1-8  
U.S. Patent No. 1437168—Copyright 1930

To locate names, open at SURNAME INITIAL TAB and refer  
to Buff Sub-Index sheet for page reference.

Made by The Cott Index Company, Columbus, Ohio  
Sold by Walker, Evans & Cogswell Co., Charleston, S. C.

No.	DATE OF RECORD	NAME	GIVEN NAMES ABCDEFGHIJ	GIVEN NAMES KLMNO	GIVEN NAMES PQRSTUVWXYZ	BOOK	PAGE	BRIEF DESCRIPTION
		Smith	Henry E.			O	177A	
		Smith	Hildredge A.			R	153A	
		Smith	Horace			R	51B	
		Smith	Hoke H.			V	151B	
		Smith	H. Hoke			V	93A	
		Smith	H. Hoke			W	7B	
		Smith	H. Hoke			W	43	
1808		Smith	James etal			H	167	212 A. Wat. S. Tyger River
		Smith	J. C.	Property		N	167	
		Smith	J. C.			Z	63	Scuffletown Road
		Smith	James Clifford			EE	15A	Greenville County
		Smith	J. Claud &	Viola L.		T	404	
		Smith	J. T. Dr.			T	386	
		Smith	J. Wayman			V	55	
		Smith	J. P.			C	3	
		Smith	Jerry E.			C	122	
		Smith	John			E	21	

## INDEX TO PLATS — Greenville County, S. C.

COTTCO UNIVERSAL INDEX No. 1-8  
U.S. Patent No. 1437168—Copyright 1930To locate names, open at SURNAME INITIAL TAB and refer  
to Buff Sub-Index sheet for page reference.REG. U. S. PAT. OFFICE *Chas. M. Cott* County Indexes Since 1888  
An Identifying Trade Mark

D

No.	DATE OF RECORD	N A M E	GIVEN NAMES A B C D E F G H	GIVEN NAMES I J K L M N O	GIVEN NAMES P Q R S T U V W X Y Z	BOOK	PAGE	BRIEF DESCRIPTION
		Smith		J. T.	etal	F	236	
		Smith		Leonard A.		R	105 <sup>b</sup>	
		Smith		Louie E.		V	50 <sup>A</sup>	
		Smith		Louie E.		X	92 <sup>B</sup>	Lynne St. & Mills Ave.
		Smith		M. C.		X	11 <sup>f</sup>	
		Smith		M. E.		R	135	
		Smith		Margaret S.		R	105 <sup>b</sup>	
		Smith		Mary		D	21	
		Smith		Mary Susan		H	234	
		Smith		N. Victor		L	17 <sup>B</sup>	
		Smith			Phebe H. etal	T	53	
		Smith			<i>SUSIE F.</i> Property	AA	119 <sup>f</sup>	<i>GEER Hwy</i> Travelers Rest, S. C.
		Smith and			Rabb, Inc.	Q	195	
		Smith			R. E.	Z	170	Bennett St. & E. Fairview Ave.
		Smith			R. E.	Z	171 <sup>A</sup>	Greenville, S.C.
		Smith			R. G.	B	187	
		Smith			R. L.	A	413	

# INDEX TO PLATS — Greenville County, S. C.

COTTCO UNIVERSAL INDEX No. 1-8  
U.S. Patent No. 1437168—Copyright 1930

To locate names, open at SURNAME INITIAL TAB and refer  
to Buff Sub-Index sheet for page reference.

Made by The Gott Index Company, Columbus, Ohio  
Sold by Walker, Evans & Cogswell Co., Charleston, S. C.

E

No.	DATE OF RECORD	NAME	GIVEN NAMES ABCDEFGHIJ	GIVEN NAMES KLMNOP	GIVEN NAMES QRSTUVWXYZ	BOOK	PAGE	BRIEF DESCRIPTION
		Smith			Rosalee	L	135 A	
		Smith			S. M.	Q	<sup>B</sup> 7-9	
		Smith			Sterling L. etal	T	53	
1847		Smith			Thos.	V	230	(Deed 190 A. Rutherford Rd., Enoree
		Smith			Thos. etal	A	523	
		Smith			T. A.	K	306	
		Smith			Thomas L. Property	K	85	O'Neal Twp.
		Smith			W. B.	F	201	
		Smith			W.B.	I	144	
		Smith			W.C.	T	10	
		Smith			W.C. Estate	S	35	
		Smith			W. Dennis	T	452	Chick Springs Twp.
		Smith			W. Dennis etal	Y	69	Chick Springs Twp.
		Smith			W. H.	M	147	
		Smith			W. J.	N	109	
		Smith			W Lindsay etal	F	273	
		Smith			W. M.	X	60	Greenville County

# INDEX TO PLATS — Greenville County, S. C.

COTCO UNIVERSAL INDEX No. 1-8  
U.S. Patent No. 1437168—Copyright 1930

To locate names, open at SURNAME INITIAL TAB and refer to Buff Sub-index sheet for page reference.

REG. U. S. PAT. OFFICE *Chas. M. Cobb* County Indexes Since 1888  
An Identifying Trade Mark

(F)

No.	DATE OF RECORD	NAME	GIVEN NAMES ABCDEFGHIJ	GIVEN NAMES KLMNO	GIVEN NAMES PQRSTUVWXYZ	BOOK	PAGE	BRIEF DESCRIPTION
		Smith			W. P.	A	235	
		Smith			W. W., Jr.	B	59 <sup>b</sup>	
		Smith			W.W. (Mrs)	F	9	
		Smith			Zet	H	265 <sup>b</sup>	
		Smith			Zet	N	197 <sup>A</sup>	
		Smith			Zet	FF	34 )	near Greenville, S.C.
		Smith			Zet	FF	35 )	near Greenville, S.C.
		Smith	Heights			BB	147	near Greenville, S.C.
		Smith			Zet	BB	147	Smith Heights
		Smith	Charles P.			FF	107	Chick Springs Twp.
		Smith	Cannie Brooks et al			FF	126	Greenville County
		Smith			Thomas L.	FR	129	Oneal Twp.
		Smith			Willie Maude Phillips	FF	156	Greenville, S. C.
		Smith	Frank			Y	95 <sup>v</sup>	Greenville County, S. C.
		Smith		Lucille		HH	37 <sup>A</sup>	on Gap Creek-Greenville County
		Smith	Henry Morgan			HH	69 <sup>A</sup>	Greenville County, S. C.
		Smith	Grady D.			HH	59 <sup>b</sup>	Simpsonville, S. C.

# INDEX TO PLATS — Greenville County, S. C.

*6+3 properties  
11-17+18  
West Gap Creek  
60 1-12  
Scott Case  
copy*

COTT FAMILY NAME INDEX No. 1—Reg.  
Copyright 1933 A-122559

To locate names, open at SURNAME INITIAL TAB and refer to Buff Sub-Index sheet for page reference.

Made by The Cott Index Company, Columbus, Ohio  
Sold by The State Commercial Prtg. Co., Columbia, S.C.

No.	DATE OF RECORD	NAME	GIVEN NAMES ABCDEFGH	GIVEN NAMES IJKLMNO	GIVEN NAMES PQRSTUVWXYZ	BOOK	PAGE	BRIEF DESCRIPTION
#16257	Sept. 26, '46	Smith			W. E.		Q 19A	Greenville Co., S. C.
		Smith	Corrie				HH 101	Mauldin, S. C.
		Smith			J. Wayman		HH 79	Chick Springs Twp.
		Smith	Bradford D.			Ruby M.	FF 218	Old Augusta Rd. near Greenville, S. C.
		Smith	Hugh et al				HH 125A	S. Calhoun St & Arlington Ave
		Smith	Carrol				Q 45 A	Butler Twp., Greenville Co., S. C.
		Smith	& Brooks			(C. W. C. Railway)	EE 12	Ft. Inn, S. C.
		Smith	H. Hoke				II 3	Greenville County, S. C.
		Smith	H. Hoke				II 5	" " " "
		Smith	H. Hoke				II 7	" " " "
#16834	July 30, '52	Smith	H. Hoke				II 9	" " " "
		Smith	Boyce E., Sr.				II 103	" " " "
		Smith			W. Dennis		CC 117B	near G'ville, S. C.
		Smith					FF 294	Chick Springs Twp. Greenville Co.
		Smith		Nettie			Y 66	Moore & Hedge St. Simpsonville, S. C.
		Smith		J. B.			Y 66	Lowndes Hill Rd-Greenville, S. C.
		Smith	Furman C. et al				FF 306	Extension of Morningside Sub. Div.
		Smith		Olive et al			BB (20)	Greenville County
		Smith				W. Dennis	FF 342	Oneal Twp. Greenville County
		Smith				Roy M.	Y 74	near Greenville, S. C.

## INDEX TO PLATS — Greenville County, S. C.

REG. U. S. PAT. OFFICE *Chas McCatt* County Indexes Since 1888  
An Identifying Trade Mark

To locate names, open at SURNAME INITIAL TAB and refer  
to Buff Sub-Index sheet for page reference.

COTT FAMILY NAME INDEX No. 1—Reg.  
Copyright 1933 A-122559

No.	DATE OF RECORD	NAME	GIVEN NAMES ABCDEFGH	GIVEN NAMES IJKLMNO	GIVEN NAMES PQRSTUVWXYZ	BOOK	PAGE	BRIEF DESCRIPTION
		Smith	Grace B.			Y	74	near Greenville, S. C.
		Smith	Frank et al			JJ	98	Mauldin, S. C.
		Smith		Jonah		JJ	34	Oneal Twp-Greenville County
May 29/56		Smith	Evelyn F. (Mrs)			FF	419	Gap Creek Rd-River Falls, S. C.
July 31/56		Smith	Beaman Charles & Margaret S.			LL	376	Greenville County, S. C.
Aug. 6/56		Smith			W. Dennis	FF	446	Chick Springs Twp-Greenville Co.
Aug. 23/56		Smith			Paul James, Jr.	LL	590	Old Pelzer Rd-near Piedmont, S.C.
Aug. 23/56		Smith	Meaman Charles & Margaret S.			FF	456	Greenville County, S. C.
Oct. 16/56		Smith			W. Dennis	FF	479	Chick Springs Twp-Greenville County
Nov. 9/56		Smith			Ralph D.	FF	488	East North St-Greenville, S. C.
Dec. 7/56		Smith		O. P.		FF	506	Green-Greenville County
Jan. 3/57		Smith			S. A.	FF	521	Pelham Rd-Greenville County
Jan. 10/57		Smith		J. Wayman		FF	534	Chick Springs Twp-Greenville County
Feb. 26/57		Smith	Henry I.			LL	196	near Mauldin, S. C.
Apr. 30/57		Smith			W. Dennis	00	4 & 5	Chick Springs Twp. Greenville County
May 7/57		Smith			W. Dennis	00	8 & 9	" " " " "
July 30/57		Smith			W. Dennis	00	37 36	" " " " "



# INDEX TO PLATS — Greenville County, S. C.

Made by The Cott Index Company, Columbus, Ohio  
Sold by The State Commercial Prtg. Co., Columbia, S.C.

COTT FAMILY NAME INDEX No. 1—Reg.  
Copyright 1933 A-122559

To locate names, open at SURNAME INITIAL TAB and refer to Buff Sub-Index sheet for page reference.

No.	DATE OF RECORD	NAME	GIVEN NAMES ABCDEFGH	GIVEN NAMES IJKLMNO	GIVEN NAMES PQRSTUVWXYZ	BOOK	PAGE	BRIEF DESCRIPTION
Oct. 1/57	Smith				W. Dennis	NN	168	Chick Springs Twp-Greenville Co unty
Oct. 15/57	Smith			J. R.		OO	58	Greenville County
Nov. 8/57	Smith			M. L.		OO	68	Greenville County
Apr. 22/58	Smith			Morris F.		KK	137b	near Greenville, S. C.
May 21/58	Smith			J. Waymon		PP	117	Chick Springs Twp-Greenville Co.
May 13/58	Smith	Hoyt L.		Mazel C.		PP	127b	near Marietta-Greenville Co.
June 12/58	Smith			M. E. (Mrs)		PP	135b	Endel & Bynum Sts-Greenville, S.C.
June 26/58	Smith				W. Dennis	OO	118	Chick Springs Twp-Greenville Co.
Aug. 6/58	Smith				Robert W.	GG	160	Greenville County
Sept. 9/58	Smith			N. Victor et al		KK	138A	Butler Twp-Greenville Co.
Nov. 18/58	Smith				W. Dennis	SS	41A	near Greer, S. C.
Dec. 22/58	Smith			June Elizabeth & W. P.		SS	8	Greenville County
Apr. 24/59	Smith			June Elizabeth & W. P.		SS	151	Roper Mtn. Rd.-Greenville County
May 6/59	Smith				W. Dennis	OO	256	Oneal Twp-Greenville County
June 15/59	Smith	Grace B. et al				MM	28b	Chick Springs Twp-Greenville Co
June 15/59	Smith	Dr. Hugh				MM	113	Paris Mtn. S. C.
June 1/59	Smith	Allie				CO	271	Chick Springs Twp.

## INDEX TO PLATS — Greenville County, S. C.

REG. U. S. PAT. OFFICE *Chas. M. Cott* County Indexes Since 1888  
An Identifying Trade Mark

To locate names, open at SURNAME INITIAL TAB and refer to Buff Sub-Index sheet for page reference.

COTT FAMILY NAME INDEX No. 1—Reg.  
Copyright 1933 A-122559

No.	DATE OF RECORD	NAME	GIVEN NAMES ABCDEFGHIJ	GIVEN NAMES KLMNOPQ	GIVEN NAMES RSTUVWXYZ	BOOK	PAGE	BRIEF DESCRIPTION
June	11/59	Smith			Van B.	00	270	Greenville County
June	19/59	Smith	A. W. & Bertha J.			MM	368	Moonville, S. C.
June	18/59	Smith	Heights			SS	173	near Greenville, S. C.
July	17, '59	Smith	H. Hoke			MM	115	Greenville County
Sept.	1/59	Smith			W. Dennis	TT	17	Biedmont, S. C.
Sept.	2/59	Smith	Bobbie Ann F. & John B.			TT	218	Ft. Inn, S. C.
Sept.	4/59	Smith		Lillian C.		00	337	Chick Springs Twp.
Oct.	19/59	Smith		James H.		00	363	" " "
Oct.	28/59	Smith		N. Victor		TT	618	Butler Twp.
Oct.	31/59	Smith	Harold B.		Sarah D.	00	366	West Dunklin Twp.
Nov.	28/59	Smith			Vera G.	TT	87	near Greenville
Nov.	30/59	Smith	Alfred L. & Christine Ashmore			TT	89	
Jan.	13/60	Smith			W. Dennis	TT	91	Greenville County
Mar.	21/60	Smith		J. Wayman Est.		00	414	ONeal Twp.
May	20/60	Smith	E. B.			TT	167	Chick Springs Twp.
June	1/60	Smith			W. Dennis	TT	136	Greenville, S. C.
June	10/60	Smith			W. Dennis	UU	138	ONeal Twp.
						00	482	
						00	483	Chick Springs Twp.

# INDEX TO PLATS — Greenville County, S. C.

COTT FAMILY NAME INDEX No. 1—Reg.  
Copyright 1933 A-122569


To locate names, open at SURNAME INITIAL TAB and refer  
to Bufr Sub-Index sheet for page reference.

Made by The Cott Index Company, Columbus, Ohio  
Sold by The State Commercial Prtg. Co., Columbia, S.C.

No.	DATE OF RECORD	NAME	GIVEN NAMES ABCDEFGH	GIVEN NAMES IJKLMNO	GIVEN NAMES PQRSTUVWXYZ	BOOK	PAGE	BRIEF DESCRIPTION
	June 18/60	Smith	Ed B.			TT	199	East North St- City
	June 27/60	Smith			W. Dennis	CO	491	Oneal Twp.
	Jul. 28/60	Smith	D. C.			OO	504	Greenville County
	9/2/60	Smith			W. Dennis	OO	523	Oneal Twp.
	Sept. 6/60	Smith			Sunie H. et al	UU	81	near Greenville
	Nov. 9/60	Smith		John C.		UU	123A	" "
	Nov. 25/60	Smith	Hassie K.			UU	137B	Greenville Co.
	Jan. 4/61	Smith		J. R.	Vara N.	UU	169B	Greenville Twp.
	Jan. 3/61	Smith	Building			RR	71A	N. Main St. City
	Jan. 17/61	Smith		M. L.		WW	32	Greenville Co.
	Jan. 23/61	Smith	Building			RR	70	N. Main St. City
	Feb. 17/61	Smith			W. Dennis	WW	43	Chick Springs Twp.
	Mar. 2/61	Smith	Allister G.			VV	37A	Lake Forest Dr. Greenville, S. C.
	Mar. 22/61	Smith			Robert Gordon	WW	51	Oneal Twp.
	May 13/61	Smith		Jerry et al		VV	98	Chick Springs Twp.
	May 26/61	Smith	Cannie Brooks et al			VV	109	near Mauldin, S. C.
	May 12/61	Smith		T. W. Est.		WW	85	Chick Springs Twp.

# INDEX TO PLATS — Greenville County, S. C.

REG. U. S. PAT. OFFICE *Crum-Cott* County Indexes Since 1888  
An Identifying Trade Mark

 To locate names, open at SURNAME INITIAL TAB and refer to Buff Sub-Index sheet for page reference.

COTT FAMILY NAME INDEX No. 1--Reg.  
Copyright 1933 A-122559

No.	DATE OF RECORD	NAME	GIVEN NAMES			BOOK	PAGE	BRIEF DESCRIPTION
			ABCDEFGHIJ	KLMNO	PQRSTUVWXYZ			
June 16/61	Smith			Maydee		VV	120	near Ft. Inn, S. C.
June 27/61	Smith			N. Victor		WW	106	Butler Twp.
July 25/61	Smith			Irene S.		VV	136	Welcome Ave near Greenville
Aug. 2/61	Smith			Jeanette G.		VV	16	Chick Springs Twp.
Aug. 22/61	Smith	Cannie Brooks et al				ZZ	13	near Mauldin
Oct. 4/61	Smith			Willie		ZZ	48	Old Jacob Rd-Greenville Co.
Dec. 8/61	Smith			James Larry		ZZ	105A	Poor House Rd. " "
Dec. 12/61	Smith			P. L. Jr.		WW	196	Chick Springs Twp.
Dec. 29/61	Smith		Jean E. &	Marion A.		WW	209	" " "
Feb. 20/62	Smith		John Lois &	Lovely Azilee		AAA	76	Ponder Rd. Butler Twp.
Mar. 8/62	Smith			W. Dennis		YY	61K	Oneal Twp. Greenville Co.
Mar. 16/62	Smith	Edward W.				YY	61C	Batesville Rd-Greenville Co.
Mar. 10/62	Smith		Louis A.			AAA	23K	Oneal Twp.
Mar. 12/62	Smith			W. Dennis		WW	230 231	232 Oneal Twp.
July 26/62	Smith			Zeb et al		WW	322	" "
Dec. 14/62	Smith	Alvin Eugene				YY	95	near Greenville
Dec. 12/62	Smith	Furman C. et al				WW	413	Richbourg Rd & McSwain Gardens

# INDEX TO PLATS — Greenville County, S. C.

60

COTT FAMILY NAME INDEX No. 1—Reg.  
Copyright 1933 A-122559

To locate names, open at SURNAME INITIAL TAB and refer  
to Buff Sub-Index sheet for page reference.

Made by The Cott Index Company, Columbus, Ohio  
Sold by The State Commercial Prtg. Co., Columbia, S.C.

No.	DATE OF RECORD	NAME	GIVEN NAMES ABCDEFGH	GIVEN NAMES IJKLMNO	GIVEN NAMES PQRSTUVWXYZ	BOOK	PAGE	BRIEF DESCRIPTION
					Prop.) (Cora Smith Berry/			
	Jan. 23/63	Smith		Jack Hubert		WW	431	Oneal Twp.
	Feb. 5/63	Smith	Byrdie K.			GCC	115A	Verner Springs Rd.
	Apr. 9/63	Smith	Floyd C.			DDD	196	Travelers Rest , S. C.
	Apr. 15/63	Smith			Pearl	WW	466	Old Buncombe Rd. Paris Mtn. Twp.
	May 7/63	Smith		N. Victor		WW	474	Butler Twp.
	May 31/63	Smith		Lawrence S.		DDD	73A	Dunham Bridge Rd. near Greenville
	July 15/63	Smith	B. L. Est.			WW	516 517	Oneal Twp. Greenville County
	July 15/63	Smith	B. L.		W. P.	WW	520	" " " "
	July 12/63	Smith	Corrie Belle & Hoyt T.			DDD	155B	Sylvania Dr. " "
	Aug. 23, '63	Smith		Mrs. J.V., Sr.		RR	139	Adjoining Burgiss Hills, Chick Springs
	Sept. 17, '63	Smith			W. Dennis	GGG	10 & 11	near Milford Church O'Neal Tp.
	Nov. 7/63	Smith	Bruce			GGG	30	Greenville County
	Nov. 20/63	Smith	Byrdie K. &	Furman C.		EEE	117A	Douthit & Leach Sts. City
	Dec. 10/63	Smith	Dr. Hugh			EEE	147	Paris Mtn.
	Dec. 20/63	Smith	Bessie B.			XX	169A	Woodruff Rd. near G'ville
	Dec. 17/63	Smith	H. Hoke			YY	159	U. S. H-Way I-85 "
	Jan. 8/64	Smith			W. Dennis	GGG	50 51	Chick Springs Twp.

60

## INDEX TO PLATS — Greenville County, S. C.

REG. U. S. PAT. OFFICE *Chas McCott* County Indexes Since 1888  
An Identifying Trade MarkTo locate names, open at SURNAME INITIAL TAB and refer  
to Buff Sub-Index sheet for page reference.COTT FAMILY NAME INDEX No. 1—Reg.  
Copyright 1933 A-122559

No.	DATE OF RECORD	NAME	GIVEN NAMES ABCDEFGH	GIVEN NAMES IJKLMNO	GIVEN NAMES PQRSTUVWXYZ	BOOK	PAGE	BRIEF DESCRIPTION
March 9/64	Smith			Lewis E.	Rebecca C.	FFF	63	Miller Rd/ Greenville Co
March 9/64	Smith				W. Dennis	GGG	<del>71</del> <sup>77</sup>	Oneal Twp.
March 11/64	Smith	Carolyn L.			Raymond D.	FFF	69	Greenville County
March 9/64	Smith			Lewis E.	Rebecca C.	FFF	63	" "
May 1/64	Smith	Daryll K.				FFF	119	Wildenere St. Greenville Co
June 1/64	Smith	H. Hoke				GGG	112	Pelham Rd. near Greenville
June 12/64	Smith				Sadie S.	FFF	130	Lowndes Hill Rd. "
Aug. 10/64	Smith			M. L.		HHH	49	near Ebenezer Welcome Church - Greenville Co. County
Aug. 3/64	Smith				W. D. Est	B BB	8	Reidville Twp. Spartanburg & Greenville/
Aug. 3/64	Smith				W. D. Smith lands	BBB	9	Spartanburg & Greenville County
July 3 1964	"				W. Dennis	HHH	19	Woburn Court
Sept. 23/64	Smith	Edgar W.				GGG Deed	158	Batesville Rd. Greenville County
Sept. 2;/64	Smith	A. E.				758	42	
Oct. 22/64	Smith				W. H.	HHH	111	Butler Twp.
Nov. 9/64	Smith	Bonnie G.				BBB	33	Greenville County
Nov. 13/64	Smith	Furman C. et al				BBB	38	Riverside Dr. near Greenville
Jan. 8/65	Smith	Georgia R.			Robert C.	HHH	163	Mapleton Dr. near Mauldin

# INDEX TO PLATS — Greenville County, S. C.

COTT FAMILY NAME INDEX No. 1—Reg.  
Copyright 1933 A-122559

To locate names, open at SURNAME INITIAL TAB and refer  
to Buff Sub-Index sheet for page reference.

Made by The Cott Index Company, Columbus, Ohio  
Sold by The State Commercial Prtg. Co., Columbia, S.C.

No.	DATE OF RECORD	NAME	GIVEN NAMES ABCDEFGH	GIVEN NAMES IJKLMNO	GIVEN NAMES PQRSTUVWXYZ	BOOK	PAGE	BRIEF DESCRIPTION
	June 30/65	Smith	Alfred L.			KKK	37A	near Greenville
	Jan. 7/65	Smith	Hazel Q.			LLL	38 206	Greenville County
	Jan. 21/65	Smith			W. H. Sub.	GGG	207	Butler Twp. Greenville County
	Jan. 15/65	Smith			W. H.	BBB	66	near Greenville
	March 18/65	Smith				Deed		
	April 2/65	Smith			W. Dennis	GGG	238	Greenville County N. W. of Greer - Chick Springs Twp. /
	May 19/65	Smith		Joe K.		GGG	255	Oneal Twp. Greenville County
	May 18/65	Smith	Bessie M.	James W.		III	137A	County Rd. " "
	May 6/65	Smith	Edgar W.			III	134	near Brushy Creek Church - Butler Twp.
	May 12/65	Smith	Ben			III	121	Parkhurst Ave. Greenville County
	July 7/1965	Smith	Helen B.	Jimmie D.		KKK	23A	Interstate H-Way 385 & Lowndes Hill Rd.
	July 28/65	Smith			W. D. Est.	JJJ	41B	Chick Springs Twp.
	Aug. 26/65	Smith	Dray Line and Storage Co. Inc.			JJJ	55A	Welborn St. Greenville, S. C.
	Oct. 8/65	Smith		James		LLL	35B	Alvin Dr. Greenville County Baptist
	Dec. 6/65	Smith	Herschell			GGG	341- 102	near Brushy Creek Church - Chick Spgs. Twp.
	Dec. 1/65	Smith	H. Hoke			JJJ	103	U. S. H-Way 1-85 & Pelham Rd. near G'ville
	Dec. 17/1965	Smith	Charles W.		Sect. 3 Belle Meade	LLL	115B	near Greenville

## INDEX TO PLATS — Greenville County, S. C.

REG. U. S. PAT. OFFICE *Chas. M. Cott* County Indexes Since 1888  
An Identifying Trade MarkTo locate names, open at SURNAME INITIAL TAB and refer  
to Buff Sub-Index sheet for page reference.COTT FAMILY NAME INDEX No. 1—Reg.  
Copyright 1933 A-122559

No.	DATE OF RECORD	NAME	GIVEN NAMES ABCDEFGHIH	GIVEN NAMES IJKLMNOP	GIVEN NAMES QRSTUVWXYZ	BOOK	PAGE	BRIEF DESCRIPTION
April 5/1966	Smith				W. Dennis	GGG	390	Oneal Twp. Greenville County
May 12/66	Smith	Ed. B.			Revised Portion Eastlake Romayne A. Barnes Prop.	MMM	107 426	" S. C.
July 7/66	Smith			J. Waymon		GGG	427	Chick Springs Twp. Greenville County
July 14/66	Smith			M. L.		BBB	188	" "
Aug. 2/66	Smith			J. D.		GGG	438	near Greer Chick Springs Twp. G'ville Co.
Aug. 18/66	Smith	Ed B.			Eastlake Development	NNN	17	West Circle Ave City
Oct. 5/66	Smith	Mrs. Anna Darby			L. C. Coker Prop.	NNN	56	Holliday Dam Road Greenville County
Oct. 11/66	Smith	Cleophus Jr.		Rosa Lee		NNN	60	Chapran Rd. " "
Oct. 17/66	Smith	Bonnie G.			Kay's Acres	PPP	43	Greenville County, S.C.
Nov. 29/66	Smith			T. Estate		NNN	113	Dunklin Twp. Greenville County
Dec. 5/66	Smith	Byrdie K,				NNN	4	Bates & Laurel Sts. near Greenville near Greenville
Jan. 31, '67	Smith	Byrdie K.				NNN	17	Bates & Laurel Streets
Feb. 8, '67	Smith	Ed B.			Duke Power Co.	Deed 813	196	( relocation of Oakvale-E.G'ville ( transmission line, Butler Twp.
" " "	"	" "			" " "	RRR	9B	)
Apr. 6, '67	Smith	Arthur Tennant			to Town of Ft. Inn	Deed 817	141	142 & Sewer R/W
May 15, 67	Smith	H. Hole				QQQ	129	Garlington Rd. Oneal Twp.
May 26, '67	Smith			W. Dennis		GGG	536	State Hwy. # 101, 3 mi. nw of Greer



# INDEX TO PLATS — Greenville County, S. C.

270/63  
R.R. 138

COTT FAMILY NAME INDEX No. 1—Reg.  
Copyright 1933 A-122559

To locate names, open at SURNAME INITIAL TAB and refer  
to Buf Sub-Index sheet for page reference.


Made by The Cott Index Company, Columbus, Ohio  
Sold by The State Commercial Prtg. Co., Columbia, S. C.

No.	DATE OF RECORD	NAME	GIVEN NAMES ABCDEFGHIJ	GIVEN NAMES KLMNOP	GIVEN NAMES QRSTUVWXYZ	BOOK	PAGE	BRIEF DESCRIPTION
	May 26, 67	Smith	Bessie M., Estate			QQQ	151B	Hwy. S. C. 253, near Greenville, S.C. (Bates & Laurel Sts.)
	June 2, 67	Smith	Byrdie K.			QQQ	165A	Near Greenville S. C.
	June 13, 67	Smith		J. Waymon		000	107	1 mile south of Batesville Co., Greer, S.C.) (for Sale by Hughes Auction
	June 16, 67	Smith	(Rev.)	J. Charles		QQQ	172A	Greenville County
	June 28, 67	Smith	Bonnie G.			000	125 561	Roper Mt. Rd., Greenville Co., S. C. Greenville Co., S. C.
	July 7, 67	Smith	Eloise H.			GGG	560/	appr. 1 mi. SW of Greer, Chick Spgs. Tp.
	Aug. 17, 67	Smith	Carolyn H. &		Raymond D.	RRR	105B	Greenville Co., S. C.
	Aug. 29, 67	Smith			W. Dennis	GGG	587	approx. 3 miles NW of Greer
	Aug. 31, 67	Smith,			S. Avery	RRR	129B	near Mauldin, G'ville Co., S. C.
	Sept. 13, 67	Smith			Wayne B.	RRR	153B	Old Pelham Rd., near G'ville, S. C.
	Sept. 29, 67	Smith	Carroll L.			VVV	25A	Pelham Road, near G'ville, S. C. Greenville Co., S. C.
	Oct. 4, 67	Smith		N. Victor, etal		000	163A	approx. 5 miles SW of Greer, Butler Twp. G'ville Co., S. C.
	Oct. 12, 67	Smith			W. Dennis	VVV	35B	of lot #1 cut off Plat amended to show NE corner approx. 3 miles NW Greer ONeal Twp.
	Oct. 24, 67	Smith		M. L.		SSS	9	Barton Road, G'ville Co., S. C. Greenville Co., S. C.
	Nov. 2, 67	Smith		Marion L.		SSS	15	2 mi West of Gowansville Highland Twp. G'ville Co., S. C.
	Nov. 13, 67	Smith			W. Dennis	SSS	18	Mt. Lebanon Church Community
	Nov. 24, 67	Smith			W. D., Estate	SSS	21 2	mi. S. of Greer, G'ville-S'ptbg. Co.

# INDEX TO PLATS — Greenville County, S. C.

(60)

REG. U. S. PAT. OFFICE *Chas. McCott* County Indexes Since 1888  
An Identifying Trade Mark

 To locate names, open at SURNAME INITIAL TAB and refer to Buff Sub-Index sheet for page reference.

COTT FAMILY NAME INDEX No. 1—Reg.  
Copyright 1933 A-122559

No.	DATE OF RECORD	NAME	GIVEN NAMES ABCDEFGHIJ	GIVEN NAMES KLMNOP	GIVEN NAMES QRSTUVWXYZ	BOOK	PAGE	BRIEF DESCRIPTION
Jan. 5, 68	Smith			K. H., etal		000	183A	Greenville Co., S. C.
Jan. 23, 68	Smith		Mrs.	Lessie K.		VVV	195A	S. C. Hwy. 247, G'ville Co., S. C.
Jan. 23, 68	Smith		Mrs.	Lessie K.	etal deeded to Wilton T. Cook	VVV	189	S. C. 50.63 Acres S. C. Hwy. 247, G'ville Co.
Feb. 23, 68	Smith		Cleo Bobby &/			XXX	37B	near Ft. Inn, S. C.
Mar. 1, 68	Smith		Gerald L. &	Linda		XXX	47A	Butler Twp., G'ville Co., S. C. near Rocky Creek Baptist Church,
Apr. 26, 68	Smith				W. Dennis	SSS	67	ONeal Twpl, G'ville Co., S. C. appr. 3 mi. NW of Greer
June 7, 68	Smith		Clyde S. &	Mary G.		YYY	1B	Mauldin, S. C.
Aug. 9, 68	Smith		Gordon		Survey	YYY	117B	Pelham Road, G'ville Co., S. C.
Aug. 19, 68	Smith			Irene S., etal	revised property line	YYY	123B	Welcome Ave., Greenville, S. C.
Oct. 11, 68	Smith			Louise C., etal		ZZZ	13B	Pelham Road, G'ville Co., S. C. Twp., G'ville Co., S. C.
Oct. 21, 68	Smith				W. Dennis (Blue Ridge Heights)	ZZZ	33	approx. 2 mi. E. of Sandy Flat, ONeal
Oct. 30, 68	Smith			John R. &	Sylvia C.	ZZZ	45B	Quentin St., G'ville, S. C. G'ville Co., S. C.
Dec. 5, 68	Smith		Harold			SSS	14B	1 1/2 mi. S. of Gowansville
Dec. 6, 68	Smith		Carolyn H. &		Raymond D.	ZZZ	123A	G'ville Co., S. C.
Jan. 27, 69	Smith			Louise C., etal		4 A	25V	Pelham Road, G'ville Co., S. C.
Feb. 7, 69	Smith		Ed B., etal			4 A	41B	E. North St., G'ville, S. C.
Feb. 13, 69	Smith				William V.	4 A	57	near State Park Road, G'ville Co., S. C.

# INDEX TO PLATS — Greenville County, S. C.

COTT FAMILY NAME INDEX No. 1—Reg.  
Copyright 1933 A-122559

To locate names, open at SURNAME INITIAL TAB and refer  
to Buff Sub-Index sheet for page reference.


Made by The Cott Index Company, Columbus, Ohio  
Sold by The State Commercial Prtg. Co., Columbia, S. C.

No.	DATE OF RECORD	NAME	GIVEN NAMES ABCDEFGHIJ	GIVEN NAMES KLMNOP	GIVEN NAMES QRSTUVWXYZ	BOOK	PAGE	BRIEF DESCRIPTION
	Apr. 30/69	Smith	Bertha P.					
					Duke Power Co.	deed	867 95	Oconee Newport Crossing
	May 2/69	Smith	Bertha P. et al					
					" " "	deed	867 237	" " "
	July 7/69	Smith		Mamie M., Est.			UUU 95	Butler Twp., Greenville, S.C.
	Aug. 1/69	Smith	Byrdie K.				4B 175X	Bates Tp. near Greenville, S.C.
	Sept. 11/69	Smith			P.L. Estate Property of Chevron Oil Co.		4C 43X	Chick Springs Tp. Greenville Co., S.C. near Shuner Hospital
	Oct. 15/69	Smith			W. Dennis		SSS 235	" " " " " "
	Oct. 23/69	Smith	Don				4C 111B	near Greenville, S.C.
	Dec. 4/69	Smith			Robert L. et al		4C 191B	Greenville, S.C.
	Dec. 9/69	Smith	Bonnie G.				UUU 137A	Greenville County, S.C.
	Dec. 12/69	Smith	Carolyn J. et al				4D 1B	near Ft. Inn, S.C.
	Dec. 12/69	Smith	Gettys McLamer et al				4D 1B	" " " "
	Dec. 29/69	Smith	Harold D.				4D 33B	Greenville Co., S.C.
	Jan. 5/69	Smith			Phillips Willie Maude		4D 45	near Greenville, S.C. Greenville, S.C.
	Feb. 26/70	Smith			W. Dennis		4D 101B	approx. 3 mi. N.W. of Greer, O Neal Twp. Greenville Co.
	June 18, 70	Smith	(Mrs.) Claude T.				SSS 298	2 mi. S. Greer, Chick Spgal. Tp.
	June 25, 70	Smith	Ethel S. &		Rufus		4E 67B	Fairview Section, G'ville Co.

# INDEX TO PLATS — Greenville County, S. C.

(60)

REG. U. S. PAT. OFFICE *Chas. McCott* County Indexes Since 1888  
An Identifying Trade Mark

 To locate names, open at SURNAME INITIAL TAB and refer to Buff Sub-index sheet for page reference.

COTT FAMILY NAME INDEX No. 1--Reg.  
Copyright 1933 A-122559

No.	DATE OF RECORD	NAME	GIVEN NAMES ABCDEFGH	GIVEN NAMES IJKLMNO	GIVEN NAMES PQRSTUVWXYZ	BOOK	PAGE	BRIEF DESCRIPTION
	Aug. 7, 70	Smith		N. Victor		UUU	187	Butler Tp, G'ville Co., S. C.
	Dec. 16, 70	Smith	Elizabeth M. Charles E. &/			4H	139	Lady Marion Lane, Sherwood Forest
	Jan. 29, 71	Smith		M. D.		4I	9	Roper Mt. Road, Greenville Co.
	Mar. 2, 1971	Smith		Joe Dean		SSS	389 388	near Gowansville, Greenville Co.
	Apr. 5, 1971	Smith	A. R. &	Kathleen		SSS	389	ONeal Tp., G'ville Co.
	Apr. 2, 1971	Smith		L. C.	(survey)	4 G	149	Greenville Co., S. C.
	July 16, 71	Smith			W. Dennis	SSS	434	near Greer, Chick Spgs. Tp.
	July 1, 71	Smith	G. Harold		(survey)	SSS	440	near Gowensville, G'ville Co.
	Aug. 4, '71	Smith			R. Franklin	4 K	135	Greenville County, S. C.
	Aug. 20, 71	Smith	Carolyn M. &	John Bruce Jr.		4 K	193	Greenville County
	Aug. 13, 71	Smith		Mary T. Leon Est. &		4 K	181	Pelham Rd., Spartanburg, County
	Aug. 13, 71	Smith		Leon Est.		4 K	183	Pelham Rd., G'ville County
	8166 Sept. 21, 71	Smith	Carol S.			Deed 925	156	Highland Tp.
	Sept. 9, 71	Smith		Marion L.		4 P	12	near Gowansville, G'ville County
	#14176 Nov. 18, '71	Smith		John B.		Deed 930	212	Jocassee--Tiger Crossing
	#16854 Dec. 17, '71	Smith	Alvin E. et al		City of Greenville	Deed 932	102	
	#19219 Jan. 14, '72	Smith		Marion Harold, Jr. & Sara W.	Property of		71B 81	near Greenville, S. C.

# INDEX TO PLATS — Greenville County, S. C.

COTT FAMILY NAME INDEX No. 1—Reg.  
Copyright 1933 A-122553


To locate names, open at SURNAME INITIAL TAB and refer  
to Buff Sub-Index sheet for page reference.

Made by The Cott Index Company, Columbus, Ohio  
Sold by The State Commercial Prtg. Co., Columbia, S.C.

No.	DATE OF RECORD	NAME	GIVEN NAMES ABCDEFGH	GIVEN NAMES IJKLMNO	GIVEN NAMES PQRSTUVWXYZ	PROPERTY	BOOK	PAGE	BRIEF DESCRIPTION
#19614	Jan. 19, '72	Smith	Bonnie G.			Property of	4 J	127	Greenville County, S. C.
#24584	Mar. 15, '72	Smith	Harold			Survey	SSS 512		W. Gowansville
#25459	Mar. 23, '72	Smith			Robert Gordon	Property of	SSS 517		-Greenville Co., S.C. about 4 mi. S.
#28897	Apr. 25, '72	Smith		John T.		Property of	4 Q	47	Greenville Co., S. C. (Woodruff Road)
#30081	May 5, '72	Smith		Leola F.		Deed	942	614	Greenville County S. C.
#31205	May 17, '72	Smith		Katherine Canada		Property of	4 Q	81	(Horrison Bridge Road) Greenville Co., S. C.
#32389	May 29, '72	Smith	Bruce			Survey	SSS 535		Greenville Co., S. C.
#34937	June 22, '72	Smith	G. Harold			Survey	SSS 545		(About 1 1/2 Mi. S. W. of Gowensville)
#35079	June 23, '72	Smith	Heyward Keith			Property of	4 Q	135	Greenville Co., S. C.
#4739	Aug. 16, '72	Smith	H. Hoke			Property of	4 U	60	Butler Twp., Greenville Co., S.C. (Pelham Road)
#5449	Aug. 22, '72	Smith		Maxie L. & Margaret S.		Plat of Property of	SSS 571		near Greenville, S. C.
#6045	Aug. 28, '72	Smith	Fred, Jr.			Property of	SSS 579		Highland Twp., Greenville Co., S. C.
#11555	Oct. 17, '72	Smith		Nannie T.		Property of	4 U	79	near Simpsonville, S. C.
#11555	Oct. 17, '72	Smith		Nannie T.		Property of	SSS 593		Located near the Southern City limits of Greer, Chick Springs Twp.
#11555	Oct. 17, '72	Smith		Nannie T.		Property of	SSS 596		same as above
#11555	Oct. 17, '72	Smith		Nannie T.		Property of	SSS 595		" " " " " "
#11555	Oct. 17, '72	Smith		Nannie T.		Property of	SSS 594		" " " " " "
#11556	Oct. 17, '72	Smith		J. Allen et al Nannie T.		Property of	SSS 592		Chick Spgs. Twp. Greenville S.C. Beech Spts. Twp. Spartanburg Co.

# INDEX TO PLATS — Greenville County, S. C.

REG. U. S. PAT. OFFICE *Chas. McCott* County Indexes Since 1888  
An Identifying Trade Mark

 To locate names, open at SURNAME INITIAL TAB and refer to Buff Sub-Index sheet for page reference.

COTT FAMILY NAME INDEX No. 1—Reg.  
Copyright 1933 A-122559

No.	DATE OF RECORD	NAME	GIVEN NAMES ABCDEFGHIJ	GIVEN NAMES KLMNOP	GIVEN NAMES QRSTUVWXYZ	BOOK	PAGE	BRIEF DESCRIPTION
#11195	Oct. 12, '72	Smith	Alvin, etal		Property of	4 T	28	North of Travelers Rest, -S.C.G'ville, Co.
#6018	Aug. 28, '72	Smith		Morris	to City of Greenville	953	360	(Angie Dr.)
#12796	Oct. 30, '72	Smith	Charles H.		Survey for	4 T	29	near Greenville, S. C. Greenville Co., S. C.
#20123	Jan. 16, '73	Smith	Circle			4 Y	14	Property located neat Ft. Inn, S.C.
#21179	Jan. 26, '73	Smith	Bobby Louis		Property of	4 Y	33	Greenville Co., S.C. about 2 miles south of Gowansville, S.C.
#23181	Feb. 15, '73	Smith		Otto	Partial Survey	4 T	54	Greenville County, S. C.
#25428	Mar. 9, '73	Smith	Bruce		Survey for	SSS	644	Greenville Co., S. C. at Ebenezer Church
#25489	Mar. 12, '73	Smith	Clarence L. Clarence D. &		Duke Power Co.	Deed	481	Shiloh Church Retail Tap
#29901	Apr. 20, '73	Smith	Mrs. Claude T.		Property of	4-T	78	Chick Springs Twp., Greenville Co., S.C. located approx. 2 miles so. of Greer
#1552	July 16, 73	Smith	Alvin		Property of	4-0	52	Cleveland Township
#5983	Aug. 27, '73	Smith	Clyde & Frances		Property of	5-C	38	Greenville County, S. C.
#6824	Sept. 5 73	Smith	C.F. SR.		Property of	5C	47	Near Greenville
#7745	Sep. 14, '73	Smith	Harold		Survey For	4-0	71 74	About 1 mile W. Gowansville
#16073	Dec. 20, 73	Smith	Bob		Survey For	4Z	100	Near Gre enville, S c.
#19124	Jan 31, 74	Smith	Ellison D.	Louise	Property of	5F	13	6 MI S. of Greer, Greenville, S.C.
#19443	Feb. 5, 74	Smith			Property of	5B	73	near Greer, Greenville, S'c.
#19575	Feb 6, 74	Smith		Leonard Ray	Property of	5E	82	Greenville, S.C.
#20857	Feb 21, 74	Smith		Johnny & Joyce	Property of	5E	99	Greenville, S.C.

# INDEX TO PLATS - Greenville County, S. C.

To locate names, open at SURNAME INITIAL TAB and refer to Buff Sub-Index sheet for page reference.

KEYS PRINTING CO.

NO.	DATE OF RECORD	NAME	GIVEN NAMES ABCDEFGHIJ	GIVEN NAMES KLMNOPQ	GIVEN NAMES RSTUVWXYZ	BOOK	PAGE	BRIEF DESCRIPTION
#638	July 8, '74	Smith	Georgia G.			5 G	104	1.00 Acre
#1175	July 11, '74	Smith			R.W.	4 O	135	Area = 8 <sup>2</sup> / <sub>4</sub> Acres
#1231	July 12, '74	Smith		James & etal		5 G	109	B-11.98 Ac. (Chas. F. Webb 11.98 Ac.)
#1671	July 17, '74	Smith	Fred Franklin D. & Barbara Ann			5 G	113	2:19 Ac. near Simpsonville, S.C.
#4687	Aug. 16, '74	Smith				5 H	21	Rosewood Dr.
#6031	Aug. 30, '74	Smith		Martha Lou. I.		5 I	9	Westbrook Dr.- U.S. Hwy. # 29
#7051	Sept. 12, '74	Smith	Ed. B., Mrs.			5 I	28	East North St.
#11208	Oct. 31, '74	Smith			Ronald Jack	5 I	94	Approx. 4 Mi. N. of Taylors, S.C.
#11850	Nov. 7, '74	Smith			Sam Edward	5 I	102	1.00 Acres
#12660	Nov. 18, '74	Smith	Floyd, etal			5 F	97	56.1 Acres- Grove Twp.
#14282	Dec. 10, '74	Smith	Furman C., etal			5 I	143	Mallard St.
#18317	Feb. 5, '75	Smith	Don K. &	Mary Elizabeth		5 K	50	Hwy.# 101
#25306	May 1, '75	Smith	Boyce			5 K	132	5.30 Ac.- Butler Twp.
#27280	May 22, '75	Smith	C. Alvin, Jr.			5 M	29	Highland Twp.
#30154	June 20, '75	Smith			R. Franklin	5 L	43	56.3 Ac. including cemetery
#30676	June 26, '75	Smith	Frank D.			5 M	81	Lowudes Ave.
#30807	June 27, '75	Smith	Alvin, etal			5 L	47	10.5 Ac.- Cleveland Twp.

(OVER)

# INDEX TO PLATS - Greenville County, S. C.

( 60 )

To locate names, open at SURNAME INITIAL TAB and refer to Buff Sub-Index sheet for page reference.

KEYS PRINTING CO.

NO.	DATE OF RECORD	NAME	GIVEN NAMES ABCDEFGH	GIVEN NAMES IJKLMNO	GIVEN NAMES PQRSTUVWXYZ	BOOK	PAGE	BRIEF DESCRIPTION
# 1844	July 22, '75	Smith	Frank H., Jr.			5 M	116	1.08 Ac.- S.C. HWY. # 418
#4705	Aug. 21, '75	Smith	Coy L.			4-0	277	13½ Acres
#12163	Nov. 6, '75	Smith	Fred			5 N	105	2.0 Ac. - 2.19 Ac.- Near Simpsonville, SC
#11338	Dec. 2, '75	Smith	Cecil S.			4-0	302	3.25 Ac. Jug Factory Rd.
#11953	Dec. 9, '75	Smith		Leroy &	Ruth R.	5 N	137	Dixie Farms A Division of lot 21
#15590	Dec. 16, '75	Smith		Louis M.		5 N	145	1.00 Ac. Chick Springs Twp.
#16404	Dec. 24, '75	Smith	H. Hoke			5 Q	13	4.32 Ac.
#19836	Feb. 4, '76	Smith	Frank S.			5 Q	52	Mauldin, S.C.
#22355	Mar. 4, '76	Smith		Keith S.		4-0	322	1.97 Ac.- Jug Factory Rd.
#26247	Apr. 13, '76	Smith		Olea W.		5 S	23	18.67 Ac.
#27091	Apr. 21, '76	Smith	Beaman Charles & Margaret S.			5 S	36	1.3 Ac.
#28883	May 10, '76	Smith			Robert W.	5 R	40	61.3 Ac. E. Georgia Rd.
#30848	May 28, '76	Smith	Clayton H., etal			5 S	97	11A- 2.47 Ac. 11B- 2.27 Ac.
#7372	Sept. 15, '76	Smith	David A. & Arah			5 V	87	Near Hwy. 253
#8052	Sept. 22, '76	Smith	Carl L.			5 T	74	5.90 Ac.- Near Tr.Rest, SC
#8865	Sep. 30, '76	Smith		Martha M. &	Ronald E.	5 V	99	Westwood Dr.- Sm'ville, SC
#9678	Oct. 7, '76	Smith	Alda &	Orris &	Wilbur W.	5 W	18	65.612 Ac.- Near Princeton



# INDEX TO PLATS - Greenville County, S. C.

To locate names, open at SURNAME INITIAL TAB and refer to Buff Sub-Index sheet for page reference.

KEYS PRINTING CO.

NO.	DATE OF RECORD	NAME	GIVEN NAMES ABCDEFGHIJ	GIVEN NAMES KLMNOP	GIVEN NAMES QRSTUVWXYZ	BOOK	PAGE	BRIEF DESCRIPTION
10785	Oct. 19, 76	Smith	Ellison D. III, et al			5W	36	6 miles S. of Greer, S. C.
#11598	Oct. 27, '76	Smith		Margaret J. & Raymond C.		5 W	54	2.0 Ac.- Highland Twp.
#16904	Dec. 22, '76	Smith		Sandra P.		5 Y	16	Keith Dr.
#18424	Jan. 10, '77	Smith	Herbert Otto			5 Z	83	6.6 Ac.- near Gowensville
19337	Jan. 20, '77	Smith	Dee, Co., Inc.			5Y	33	Manley Street Part Lot 151
#20203	Feb. 1, '77	Smith	Candace B. &	Michael S.		6 A	14	Orchard Ac. Part of Sect. Two, Lot 150 & & Part lot 152
#21163	March 14, '77	Smith	Candace B. &	Michael S.		6 A	100	Orchard Acres Part of Sect Two, lot 151
#26867	April 7, '77	Smith		Hawkins Sarah Elaine		6 B	58	Area 0.95 Ac. Bates Twp.
#26862	April 7, '77	Smith	H. Hoke			6 B	54	1.00 Ac. Garlington Rd.
#28829	Apr. 26, '77	Smith		Lodelia		5 Y	89	1.35 Ac. & 1.00 Ac.
#29292	Apr. 29, '77	Smith		The Maybelle C., Estate		6 D	8	West Georgia Rd. 3.91 Ac. (A & B)
#29870	May 4, '77	Smith		Tessie B.		6 D	16	Green Ave.
#32889	May 31, '77	Smith		Walter H., Jr.		6 E	10	43.46 Ac., McCarter Rd.
#645	July 7, '77	Smith		Ronnie E.		6 F	61	near 2.00 Ac.- Mt. Lebanon Church-Highland Twp.
#1561	July 15, '77	Smith	Boyce			6 F	84	5.65 Ac. Butler Twp.
#1802	July 18, '77	Smith	Cecil S.			6 F	91	2.75 Ac. Near the city of Greer
2609	July 25, '77	Smith		James Carlton		6 F	95	S. C. Hwy 29

(Over)

# INDEX TO PLATS - Greenville County, S. C.

( 60 )

To locate names, open at SURNAME INITIAL TAB and refer to Buff Sub-Index sheet for page reference.

KEYS PRINTING CO.

NO.	DATE OF RECORD	NAME	GIVEN NAMES ABCDEFGH	GIVEN NAMES IJKLMNO	GIVEN NAMES PQRSTUVWXYZ	BOOK	PAGE	BRIEF DESCRIPTION
	#5375							
	Aug.17,'77	Smith		Kenneth Wayne & Veronica H.	Property of	6 G	47	Berkley Ave.
	7131 Sep.1,'77	Smith		Milton B.	Property of	6 G	70	3.0 Ac. & 2.8 Ac. S. C. Hwy. 14
	#7361 Sept.2,'77	Smith		Jessie H.		6 E	73	Holland Ford Rd.
	#8201 Sept.12,'77	Smith		M.A. & Jennie H.	Survey for	6 G	94	Oil Camp Creek
	#8968 Sept.19,'77	Smith	Donna H.	Michael D. &	Property of	6 I	17	0.40 Ac. SC Hwy.#11
	#10008 Sept.28,'77	Smith		W. Dennis	Property of	4-0	382	3 Mi. NW Of Greer
	#10217 Sept.30,'77	Smith		J.Wallace	Property of	6 I	34	Lake Fairfield Dr.
	#10718 Oct.4,'77	Smith		V.Harlean	Property of	6 E	91	Area=8.56 Ac.
	#11479 Oct.11,'77	Smith		Nannie B.	Property of	6 C	73	1.0 Ac.
	#14954 Nov.14,'77	Smith		Property W.H. ,	Subdivision of	6 J	21	Butler Twp.
	#17584 Dec.8,'77	Smith	Alberta B.		Plat prepared for	6 J	36	Lot #24 on Ninth St.
	#19094 Dec.22,'77	Smith	Henry J.		Property of	6 L	17	0.48 Ac.
	#21584 Jan.19,'78	Smith		Thomas E.	Property of	6 J	63	1.75 Ac. Pinecrest Dr.-Evins Rd.
	#22210 Jan.26,'78	Smith	Ellison D.,III &	Louise C.	Request of	6 J	66	40.00 Ac.- About 6 Mi.S. of city of Greer
	#24940 Feb.23,'78	Smith	Gary		Survey for	6 N	45	1.4 Ac.
	#28578 Mar.29,'78	Smith		W. Dennis William Sloan	Property of	6 H	35	No. of Ac.-11.62 No. of lots- 13
	#29191 Apr.3,'78	Smith		Wayne B. &	Property of	6 M	34	2 Tracts

(CONTINUED ON NEXT PAGE)

# INDEX TO PLATS - Greenville County, S. C.

To locate names, open at SURNAME INITIAL TAB and refer to Buff Sub-Index sheet for page reference.

(60)

NO.	DATE OF RECORD	NAME	GIVEN NAMES ABCDEFGH	GIVEN NAMES IJKLMNO	GIVEN NAMES PQRSTUVWXYZ	BOOK	PAGE	BRIEF DESCRIPTION
#31292	Apr. 21, 78	Smith	Carole K.	Melvin Robert &	Property of	6-0	52	24.83 Ac. Terry Rd.
#33871	May 9, '78	Smith		William Sloan	Property of	6 M	51	2 Tracts
#33872	May 9, '78	Smith		William Sloan	Property of	6 M	52	18.960 Ac.
#35689	May 30, '78	Smith		Troy	Property of	6 Q	57	1.0 Ac.- 2.0 Ac. Stoddard Rd.
#37548	June 14, 78	Smith	Brenda K.	Robert K. &	Property of	6 Q	85	Woodside Ave.-Second St.
#157	July 3, 78	Smith	Gene		Plat prepared for	6 M	75	Acreage- 8.80 Ac.
#158	July 3, 78	Smith	Gene		" " "	6 M	76	Acreage- 13.59 Ac.
#1484	July 14, 78	Smith		S. Avery	Property of	6 R	64	1.21 Ac. Near Mauldin
#1815	July 18, 78	Smith	Bruce		Survey For	6 R	70	S. C. Hwy. 414
#2891	July 27, 78	Smith	Carolyn P.	Larry D. &	Plat for	6 R	91	9.90 Ac. Near Princeton, SC
#3331	July 31, '78	Smith		Lucille	Property of	6 S	4	Foxhall Rd.
#10397	Oct. 2, 78	Smith		James E. &	Property of	6 T	99	4.62 Ac. Bordeaux Dr.
#13392	Oct. 30, 78	Smith		Linda Darlene L.	Property of	6 U	35	72.23 Ac.
#21152	Jan. 17, 79	Smith	Alvin, etal	Otis W.	Survey for	6 Z	7	12.4 Ac. Cleveland Twp.
#21304	Jan. 18, 79	Smith			Request of	6 Z	15	.87 Ac.
#21339	Jan. 18, 79	Smith		Perry Anthony	Property of	6 Z	16	Angie Dr.
#21940	Jan. 25, 79	Smith	Christie Lee &	Theresa B.	Property of	6 Z	27	2.17 Ac. Black Rd.

(CONTINUED ON NEXT PAGE)

# INDEX TO PLATS - Greenville County, S. C.

(60)

To locate names, open at SURNAME INITIAL TAB and refer to Buff Sub-Index sheet for page reference.

KEYS PRINTING CO.

NO.	DATE OF RECORD	NAME	GIVEN NAMES ABCDEFGHIJ	GIVEN NAMES KLMNOP	GIVEN NAMES PQRSTUVWXYZ	BOOK	PAGE	BRIEF DESCRIPTION
	#25013							
	Mar. 1, 79	Smith	Dee A.			6 V	50	Laurens Rd.-Lindsay Ave.
	#26806							
	Mar. 19, '79	Smith	Alvin, et al			7 B	62	Geer Hwy. U. S. 276 12.4 Ac. & 10.5 Ac., Cleveland Tp.,
	#29355							
	Apr. 10, '79	Smith	Brenda B.		Steven K.	7 D	40	Lee East - Lot 14
	#29877							
	Apr. 13, '79	Smith			R. Franklin	7 D	63	4.7 Acres Anderson Ridge Road
	#31395							
	Apr. 27, 79	Smith	Diane J. Alvin R. &			7 E	16	To be deeded to: S.Estate Dr.
	#32113				Ruby G.			
	May 3, 79	Smith			Stanley B. &	7 E	39	Property of Arrington Ave.- Latimer Ave.
	#32519							
	May 8, 79	Smith		Margaret S. & W.Lynn		7 E	53	Property of Fairview Ave.
	#32972							
	May 11, 79	Smith			R. Franklin	7 E	77	Property of 4.7 Ac.
	#33513							
	May 16, 79	Smith	Deborah B.			7 E	95	Property of Cox Dr.-Tr.Rest, SC Oneal Twp.
	#34925							
	May 28, 79	Smith	A.E., etal			7 G	2	Surveyed for P.G.Frady, Jr.- Acreage-
	#35089							
	May 30, '79	Smith	Dee A., etal			7 F	50	Property 4.5 Ac. Greenville County
	#36534							
	June 8, 79	Smith	Betty M.			7 F	88	Property of Branwood Ave.
	#36986							
	June 13, 79	Smith			Sadie S.	7 H	18	Property of Lowndes Hill Rd.
	#37872							
	June 21, 79	Smith			William Steve	7 H	43	Survey for 2.0 Ac. Benny Rd.
	#38557							
	June 27, 79	Smith	Alda &	Orris &	Wilbur W.	7 H	66	Property of Acreage- near Princeton Fairview Avenue
	#46244							
	Aug 8, 79	Smith			W. Lynn, etal	7 C	42	Property of No. of Ac.: 0.6826 No. of Lots: 3.0
	#7585							
	Aug. 31, '79	Smith	Cynthia B. Dan L. &			7 L	69	Property of 3.526 Acs. Thompson Rd. (S.C.Hwy #93)

# INDEX TO PLATS - Greenville County, S. C.

To locate names, open at SURNAME INITIAL TAB and refer to Buff Sub-Index sheet for page reference.

(60)

KEYS PRINTING CO.

NO.	DATE OF RECORD	NAME	GIVEN NAMES ABCDEFGH	GIVEN NAMES IJKLMNO	GIVEN NAMES PQRSTUVWXYZ	BOOK	PAGE	BRIEF DESCRIPTION
#7840	Sept. 4, 79	Smith			et.al. W. Lynn,	7 C	60	Revised Final Plat
#8263	Sept. 7, 79	Smith		Jr. & Lucius Lee,	Ann Patricia	7 N	29	2.0 Acres, Miller Rd. Jackson Property
#8389	Sept. 10, 79	Smith	Cameron E. &	Joan B.		7 N	32	Lots 16, 17, 18 & 19 Hicks & White Oak Hills, Sec. 1
#9557	Sept. 19, 79	Smith			Sallye C.	7 O	14	Lots 48, 49 & 50 Green Fern Dr.,
#11785	Oct. 8, '79	Smith		James L.		7 R	30	0.71 Ac. S. C. Hwy. 290
#13294	Oct. 19, 79	Smith	Cleo			7 O	33	15.3 Ac. Ft. Inn Drive Hills
#15194	Nov. 2, 79	Smith			Teresa M. Roy W. &	7 K	72	Lot 45 East Lee Rd., Colonial Park
#16035	Nov. 9, 79	Smith			Susan Lay William H. &	7 K	97	Pt. Lot 27 Tindal Ave., Cagle
#20075	Dec. 19, 79	Smith		Nannie B. &	Robert W.	7 O	83	35.3 Acs. S.C. Hwy. #417
#20443	Dec. 26, 79	Smith		Pearson Nancy &	Tommy Lee	7 T	18	Lots 1 & 2 Main Street
#22398	Jan. 18, 80	Smith		Martha H. J.W., Sr. &		7 T	62	2.98 Ac. Keeler Mill Rd.
#23022	Jan. 25, 80	Smith		Julian M., Jr., Drs. J. David &		7 U	9	1.14 Acres, Augusta Street
#23221	Jan. 28, 80	Smith		Lillian F. Est.		7 U	10	N. Miller St., Greer, S.C.
#24486	Feb. 12, 80	Smith	Henry M.			7 V	25	2.69 Acs. Smith Hines Road
#25209	Feb 20, 80	Smith	Hugh M	Mildred W.		7 V	54	Lot Pinewood Lane
#25210	Feb 20, 80	Smith		Jane D		7 V	53	Lot Pinewood Lane
#25708	Feb. 26, 80	Smith	Azilee &	Jake D.		7 V	71	Lot 5 Perry Ave.

# INDEX TO PLATS - Greenville County, S. C.

(60)

To locate names, open at SURNAME INITIAL TAB and refer to Buff Sub-Index sheet for page reference.

KEYS PRINTING CO.

NO.	DATE OF RECORD	NAME	GIVEN NAMES ABCDEFGH	GIVEN NAMES IJKLMNO	GIVEN NAMES PQRSTUWXYZ	BOOK	PAGE	BRIEF DESCRIPTION
#25697 Feb.26,80	Smith			Opal J. Michael R. & Ray B.		7 U	33	McDowell Property Lot1 & Pt. Lot 2,U.S. Hwy. 276, N.O.
#27834 Mar.19,80	Smith		Denise M. Carl L. &			7 W	35	Boiling Springs Road
#29291 Apr.2,80	Smith			Loyd A.,Life Estate		7 W	73	Tract #4, Roper Mountain Road
#29290 Apr.2,80	Smith			Loyd A.,Life Estate		7 W	74	Tract #2, Roper Mountain Road
#31173 Apr.22,80	Smith		Cameron E. &	Joan B.		7 Z	28	Lot 23, Ladson St.,O.P. Mills Prop.,Blk C
32239 May 2,'80	Smith		Hayward			7 Z	60	of Prepared at the Request 1.4 Acs. Smith Circle
#34104 May 26,80	Smith			Marvin L. & Sadie H.		8 B	16	Survey for 7.00 Ac. Near Greenville,SC
#34451 May 29,80	Smith		Cameron E. &	Joan B.		8 B	24	Hicks & Jackson Property Pt. Lot 17 & Lots 18 & 19,Cromwell Ave.,
#34450 May 29,80	Smith		Cameron E. &	Joan B.		8 B	25	Hicks & Jackson Property Lot 16 & Pt. Lot 17,Cromwell Ave.,
#34603 May 30,80	Smith		Chester A.III & Margaret E.			8 A	9	9.57 Ac. Old Grove Rd.
#36927 Jun.27,80	Smith		Cameron E. &	Joan B.		8 B	92	Lot 72 Arden Street, East Over
#1264 Jul.15,80	Smith			Raymond B.		8 C	35	Lot 490 Pimlico Rd., Gower Estates,Sec-D
#3428 Aug.5,80	Smith		Grady L, Est.,etal			8 A	70	Acreage, Woodruff Rd. - S.C. Hwy. 146
#3430 Aug.5,80	Smith			Nancy Lloyd &		8 D	1	2.0 Acs., Bates Tp.
#5178 Aug.20,80	Smith			W. Lynn,etal		8 D	49	Part Lot 9, Fairview Ave.
#5759 Aug.25,80	Smith		G. Michael &	Linda B.		7 Y	73	4.74 Acres, Hwy.296
#5936 Aug.27,80	Smith			Robert M.		8 D	82	Lot 8,Bridle Path Lane,Mountainbrooke

# INDEX TO PLATS - Greenville County, S. C.

To locate names, open at SURNAME INITIAL TAB and refer to Buff Sub-Index sheet for page reference.

NO.	DATE OF RECORD	NAME	GIVEN NAMES ABCDEFGH	GIVEN NAMES IJKLMNO	GIVEN NAMES PQRSTUWXYZ	BOOK	PAGE	BRIEF DESCRIPTION
#6070	Aug. 27, 80	Smith	Charles		of Plat of Property	4 O	415	Bates Township 3.0 Acres Keeler Bridge Road, Rest, S.C.
#7807	Sep. 10, 80	Smith			Thomas E. Property of	8 F	7	1.75 Ac. Pinecrest Dr., Tr. Hammet Bridge Rd., Chick Spgs Tp
#8985	Sep. 19, 80	Smith			Estate Thomas L., Property of	8 F	17	Acreeage, Brushy Creek or
#9134	Sep. 22, 80	Smith		Estate Loyd A., Life		8 E	96	Tract #1, Moore Road
#9313	Sep. 23, 80	Smith	Cameron E., &	Joan B.	Property of	8 G	4	Prop. Blk C Lot 23, Ladson St., O.P. Mills
#9611	Sep. 25, 80	Smith	Cameron E. &	Joan B.	Property of	8 G	18	Lawton Avenue
#10713	Oct. 3, 80	Smith			W. L. Survey for	8 G	45	26.8 Acs., S.C. Hwy. 158 McEachern Prop.
#10839	Oct. 6, 80	Smith	Cameron E.		Property of	8 G	46	Lot 18 Austin St., W.W.
#10845	Oct. 6, 80	Smith	Donald R. &	Kersandra Y.	Property of	8 G	51	Phase I, Sec. IV Lot 93, Brooks Rd., Brookside
#12243	Oct. 17, 80	Smith		Mary Jean James R. &	Property of	8 G	88	South, Sec. I Lot 205 Ashdown Dr., Westwood
#13043	Oct. 24, 80	Smith		Joan B.	Property of	8 H	19	Jefferson Heights Lots 7&8, Rebecca St., Blk A,
#13219	Oct. 27, 80	Smith		Karen B. Louie W. &	Property of	8 H	25	10.06 Ac. County Rd.
#15249	Nov. 17, 80	Smith	Cameron E. &	Joan B.	Property of	8 F	65	Lots 1 & 2, White Horse Road
#21840	Jan. 30, 81	Smith	Clara T.		Property of	8 K	24	Ronnie D. Smith 1.0 Acre, Dill Rd., Surveyed for
#22251	Feb. 4, 81	Smith			Ltd. William E., Property of	8 L	43	Brookfield West, Sec. I Pt. Lot 11, Cobblestone Rd.,
#22250	Feb. 4, 81	Smith	Inc. Dee, Company,		Property of	8 L	44	Brookfield West, Sec. I Pt. Lot 28, Cobblestone Rd.,
#22465	Feb. 6, 81	Smith	H. L.		Survey for	8 I	68	Marietta 2.0 Acs. Bates Dr., near

# INDEX TO PLATS - Greenville County, S. C.

To locate names, open at SURNAME INITIAL TAB and refer to Buff Sub-Index sheet for page reference.

KEYS PRINTING CO.

NO.	DATE OF RECORD	NAME	GIVEN NAMES ABCDEFGH	GIVEN NAMES IJKLMNO	GIVEN NAMES PQRSTUWXYZ	BOOK	PAGE	BRIEF DESCRIPTION
#22622	Feb. 9, 81	Smith	Dee, Company, Inc. &		William E., Ltd.	8 L	55	Brookfield West, Sec. I Pt. Lot 28 & Lot 29 Cobblestone Road, for F.W. Poe Mfg. Co.
#23702	Feb. 20, 81	Smith	Cameron E. &	Joan B.		8 L	74	Lot 213, Sixth Ave., Sec. I, Village Houses F.W. Poe Mfg. Co.
#24590	Mar. 2, 81	Smith	Cameron E. &	Joan B.		8 L	98	Lot 202, Sixth Ave., Village Houses for of William M. & Julia G. Hinman
#27960	Apr. 6, 81	Smith		Loyd A., Life Est.		8 K	73	6.4197 Acs. Roper Mtn. Rd.=Tract 3, Prop.
#27958	Apr. 6, 81	Smith		Loyd A., Life Estate		8 M	66	5.674 Acs. Moore Rd.=Tract 1
#27958	Apr. 6, 81	Smith		Loyd A., Life Estate		8 M	67	5.318 Acs. Moore Rd.=Tract 2
#27958	Apr. 6, 81	Smith		Loyd A., Life Estate		8 M	68	3.635 Acs. Roper Mtn. Rd.=Tract 4
#27958	Apr. 6, 81	Smith		Loyd A., Life Estate		8 M	69	2.5 Acs. Roper Mtn. Rd.=Pt. Tract 2
#29429	Apr. 20, 81	Smith	Ann &		Steve	8 O	2	2.24 Acs., Glassy Mtn. Rd.
#31591	May 12, 81	Smith			Robert Earl	8 O	70	Pt. Lot 10, Anderson Street
#33002	May 28, 81	Smith	Frederick D. &	Mary Louise G.		8 R	6	Pinckney Street Forest, Sec. II
#33680	Jun. 3, 81	Smith		Lillian King		8 R	24	4.426 Ac.=Lot 22 Moore Ln., Batesville
#36136	Jun. 29, 81	Smith			Sybil E.	8 R	67	Pt. Lot 14 Buist Ave., Oakland Heights
#4042	Aug. 13, 81	Smith	Dee A.			8 S	65	Lots Lindsay Ave.
#4041	Aug. 13, 81	Smith	Dee A.			8 S	66	Lots Lowndes Hill Road (Airport Road)
#4667	Aug. 20, 81	Smith			Ralph D.	8 S	96	1.00 Ac+
#4962	Aug. 24, 81	Smith		Mildred K.		8 T	4	5.12 Acres, Dewey Road



# INDEX TO PLATS - Greenville County, S. C.

To locate names, open at SURNAME INITIAL TAB and refer to Buff Sub-Index sheet for page reference.

KEYS PRINTING CO.

NO.	DATE OF RECORD	NAME	GIVEN NAMES ABCDEFGH	GIVEN NAMES IJKLMNO	GIVEN NAMES PQRSTUWXYZ	BOOK	PAGE	BRIEF DESCRIPTION
		#11317			Builders, Inc.			
	Nov. 5, 81	Smith			& Steele	8 P	46	No. of Acs: 2.406 No. of Lots: 3
	#12015				etal			
	Nov. 13, 81	Smith			Susan Carol,	8 W	64	Davis Street Acres
	#12601							
	Nov. 23, 81	Smith	Cameron E. &	Joan B.		8 W	76	Lot 31 Claxton Dr. Farmington
	#13146		Kristiansen					
	Dec. 1, 81	Smith	Barbara Ann	John Peter, Jr	Property of	8 W	84	Lot 7 Stratham Street
	#13416							
	Dec. 4, 81	Smith		James Clifford, Est.	Property of	8 N	98	Acreage, McKitrick Bridge Road
	#15012							
	Dec. 29, 81	Smith	Dorothy S. &		Robert E.	8 X	28	Acreage, Highway 14, Chick Spgs. Tp
	#15456							
	Jan. 5, 82	Smith	B. J., & Associates,		a Partnership	8 U	50	5.99 Acs. Total, Smith Road
	#16375							
	Jan. 20, 82	Smith		Joseph M. &	Willie J.	8 X	56	Lot 55 Gethsemane Drive
	#18084							
	Feb. 11, 82	Smith	Dee, Company, Inc.,		etal	8 X	86	Laurens Road
	#19437							
	Mar. 1, 82	Smith	Anthony &	Martha		8 Y	11	Lot 1, Jordan Rd.
	#19795							S23-295)
	Mar. 4, 82	Smith		K. Michael		8 Y	20	8.18 Acs., Taylor Rd. (SC Rd.
	#20395							
	Mar. 11, 82	Smith	Donna H. &	Michael D.		8 Y	37	0.40 Ac., S.C. Hwy. #11, nr. Tr. Rest
	#20815							T.O. & Bessie M. Lawton Prop.
	Mar. 17, 82	Smith	Betty Ann			8 Y	46	Lot 17 & Pt. Lot 18, Cornelia St.,
	#20812							
	Mar. 17, 82	Smith	G. Harold			8 Z	12	2.11 Ac., S.C. Hwy. No. 14
	#21091							
	Mar. 22, 82	Smith	G. Harold			8 Z	18	2.11 Ac., S.C. Hwy. No. 14
	#21731							Ruth E. Thompson
	Mar. 30, 82	Smith	Clara Evelyn T.			8 Z	25	0.34 Ac., Dill Rd., surveyed for
	#22523							
	Apr. 7, 82	Smith	Cameron E. &	Joan B.		8 Y	88	Claxton Drive

# INDEX TO PLATS - Greenville County, S. C.

(60)

To locate names, open at SURNAME INITIAL TAB and refer to Buff Sub-Index sheet for page reference.

KEYS PRINTING CO.

NO.	DATE OF RECORD	NAME	GIVEN NAMES ABCDEFGH	GIVEN NAMES IJKLMNO	GIVEN NAMES PQRSTUVWXYZ	BOOK	PAGE	BRIEF DESCRIPTION
#23404	Apr. 20, 82	Smith	Ella Mae		Requested by Clifton Calvert Property Surveyed as Re-	9 B	5	1.77 Acres, Peden Road
#24919	May 7, 82	Smith		Margaret J. &	Raymond C.	9 B	37	2.0 Ac., Highland Twp.
#25239	May 12, '82	Smith		Leola F.		9 B	40	Lot 7 Angie Lane
#25551	May 17, 82	Smith	Mrs. Ed B.			8 Z	57	2 Tracts, Keith Drive
#25950	May 21, 82	Smith	Alvin, etal			8 P	80	Plat of Deer Stalk Road
#26297	May 25, 82	Smith	A. R.			8 Z	66	9.4 Ac., C & S Road
#26961	June 2, 82	Smith	Dee A.			9 A	25	0.767 Acres, Laurens Road Addition to Sheffield Forest
#29414	June 30, 82	Smith		Mari Kay &	Thomas C., Jr.	9 C	31	Lot 8 Vaille Dr. (Confederate Ave.),
#29415	June 30, 82	Smith		Nan		9 C	33	0.81 Total Ac., Gibs Shoals Rd.
#2356	July 29, 82	Smith		Lloyd A., Life Estate		9 E	4	Pt. Tract #2=3.21 Ac., Roper Mtn. Road
#2357	July 29, 82	Smith			Patricia Lee Tommie M.J. &	9 E	5	Acreage
#6950	Sept. 20, 82	Smith			Wayne D.	9 G	8	2.48 Ac., Jug Factory Rd., nr. Greer
#9017	Oct. 12, 82	Smith	C.N.			9 G	52	Pendleton Street
#10773	Nov. 2, 82	Smith		Irma M.		9 I	2	Pt. Lot 37, Carclina Ave., Gower Ests., Sec. A
#14831	Dec. 17, 82	Smith	Elaine &	Larry		9 H	62	B. Henson 0.99 Ac. Mt Lebanon Rd., prop. of Maurice
#14985	Dec. 20, 82	Smith			Troy	9 K	18	2.61 Acres, Cooley Bridge Rd., nr. Ware Place
#16030	Dec. 30, 82	Smith		Marie Reeves		9 K	52	Easement for City of Gv'ille Northeast Trunk Sanitary Sewer

# INDEX TO PLATS - Greenville County, S. C.

To locate names, open at SURNAME INITIAL TAB and refer to Buff Sub-Index sheet for page reference.

(60)

KEYS PRINTING CO.

NO.	DATE OF RECORD	NAME	GIVEN NAMES ABCDEFGH	GIVEN NAMES IJKLMNO	GIVEN NAMES PQRSTUVWXYZ	BOOK	PAGE	BRIEF DESCRIPTION
#16030	Dec. 30, 82	Smith		Marie Reeves	Property of	9 K	53	Easement for City of Gv'ille Northeast Trunk Sanitary Sewer
#16030	Dec. 30, 82	Smith		Marie Reeves	Property of	9 K	54	" " " " "
#16030	Dec. 30, 82	Smith		Marie Reeves	Property of	9 K	55	" " " " "
#17584	Jan. 18, 83	Smith			James, etal Timothy	9 L	30	1.36 Acres, Scuffletown Road
#20124	Feb. 14, 83	Smith	H. Hoke, Estate		Survey for	9 J	57	29.94 Acres
#20485	Feb. 17, 83	Smith			Queen E., etal	9 N	26	1.0 Ac. Harrison Bridge Rd. Village, Sec. I
#21244	Feb. 25, 83	Smith		Nancy A., etal	Property of	9 N	57	Lot 61 Downing Pl., Westminster
#21419	Feb. 28, 83	Smith			Wilma W.	9 M	28	Property Survey for Lot 9 & Part of lot 8 Buena Vista
#21778	Mar. 2, 83	Smith			William C.	9 N	84	Property of 3.00 Ac. Tot., Batesville Road
#22863	Mar. 11, 83	Smith	G. Harold		Survey for	9 O	19	.51 Ac. Old S.C. Hwy. No. 14
#25059	Mar. 31, 83	Smith			Sandra G.	9 O	92	Property of Front Street
#25433	Apr. 4, 83	Smith			Ted, etal	9 M	65	Survey for 1.00 Ac. County Road
#25433	Apr. 4, 83	Smith			Ted, etal	9 M	66	Survey for 1.00 Ac. Pelham Road
#29864	May 11, 83	Smith		Nancy	Property of	9 R	24	Hampton Ave. Ext. Gower Estates
#31495	May 25, 83	Smith		Irma M.	Property of	9 T	13	Pt. Lot 37 Carolina Ave., Sec. A,
#32077	May 30, 83	Smith	Clemmon N.		Property of	9 T	56	Augusta Rd.
#32472	June 1, 83	Smith	Helen D. & Joseph D.			9 T	71	Holly Lane

# INDEX TO PLATS - Greenville County, S. C.

(60)

To locate names, open at SURNAME INITIAL TAB and refer to Buff Sub-Index sheet for page reference.

KEYS PRINTING CO.

NO	DATE OF RECORD	NAME	GIVEN NAMES ABCDEFGH	GIVEN NAMES IJKLMNO	GIVEN NAMES PQRSTUWXYZ	BOOK	PAGE	BRIEF DESCRIPTION
#32617	June 3, 83	Smith			James, etal Timothy	9 T	76	1.36 Ac. Scuffletown Road Ave.
#32734	June 3, 83	Smith			Builders, Inc. & Steele	9 T	82	Pts. of Lot 27, Lowndes (Hudson Rd)
#33524	June 10, 83	Smith	Gus A.			9 U	13	Lot 4 Wood Street, Chick Springs Tp. Princeton
#1707	July 15, 83	Smith	Alda			9 V	38	2.105 Ac. Flat Rock Rd., nr.
#3468	Jul. 29, 83	Smith			etal Susan E.,	9 V	93	Mtn. Creek, Phase II; Lot 30 Chick Spgs. Tp.
#4302	Aug. 5, 83	Smith		Jean E. Marion A. &		9 Y	40	1.33 Acres total, Old State Hwy. 14,
#4576	Aug. 8, 83	Smith			Inc. & Steele Bldrs.,	9 Y	53	Lowndes (Hudson Rd.) Ave.
#5816	Aug. 18, 83	Smith		Kenneth L. &	Nancy B.	9 X	38	Lot 4 Colony Rd., Colony Subd. Phase II
#8886	Sept. 15, 83	Smith			Walter W. Sr. Inc.	9 Z	77	0.696 Acres Brooks Road
#9856	Sept. 23, 83	Smith			& Steele Builders,	10-A	4	3.75 Ac. Woodruff Rd.
#10249	Sept. 27, 83	Smith			Walter W., Sr.	10-B	13	Brooks Road
#11672	Oct. 7, 83	Smith	Bobby Ray			10 B	66	1.25 Ac. River Rd.
#11674	Oct. 7, 83	Smith		Jack R.		10 B	68	0.47 Ac. River Road
#15557	Nov. 11, 83	Smith			etal Timothy James.	10-D	96	Scuffletown Rd.
#15673	Nov. 14, 83	Smith			Inc. & Steele Bldrs.	10-C	75	Brushy Creek Road, Angie Dr., 10.952 Ac.
#17837	Dec. 2, 83	Smith	Dee A. &		William E.	10-A	52	Smith-Riley Road, Fair Oaks Drive 6.47 Acres
#17830	Dec. 2, 83	Smith			Inc. & Steele Bldrs.	10-E	58	Gray Fox Run Subdivision, Angie Dr.

# INDEX TO PLATS - Greenville County, S. C.

To locate names, open at SURNAME INITIAL TAB and refer to Buff Sub-Index sheet for page reference.

KEYS PRINTING CO.

NO.	DATE OF RECORD	NAME	GIVEN NAMES ABCDEFGH	GIVEN NAMES IJKLMNO	GIVEN NAMES PQRSTUVWXYZ	BOOK	PAGE	BRIEF DESCRIPTION
#19182	Dec. 15 '83	Smith			Inc. & Steele Blds.	10 F	24	Fox Run 16.33 Acres Brushy Creek Ridge ; Gray
#22348	Jan. 18, 84	Smith	G. Harold			10-F	69	Near Gowensville, Smith Road
#22515	Jan. 19, 84	Smith	Dee A.			10-A	82	Sycamore Drive
#24092	Feb. 3, 84	Smith			Timothy James Terri Marie &	10-H	31	Scuffletown Road Sec. 5; Lot 63
#24493	Feb. 8, 84	Smith	Brian L. &	Lynda I.		10-H	41	Brockman Drive, Knollwood Heights, Sec. 2
#25024	Feb. 14, 84	Smith	Ann F. &		Richard C.	10-H	57	Cannon Circle, Pinebrook Forest, Lot 28 Greer, Wood Dr., Waymon Smith Rd.
#27552	Mar. 8, 84	Smith		etal James H.,		10-I	34	Located approx. 1 mile S.W. of
#30153	Mar. 29, 84	Smith - Weems	& Associates			10-I	73	Woodruff Road, Halton Road, 6.35 Ac.
#30617	Apr. 2, 84	Smith	Clemmon N.			10-L	44	Pendleton Street, Academy Street
#30847	Apr. 4, 84	Smith		Lawrence		10-L	53	Acreage near Fountain Inn
#31259	Apr. 6, 84	Smith		Lester Lee		10-L	64	Fountain Inn Drive Brigham Creek Drive
#31572	Apr. 10, 84	Smith	A General Partnership Companies, The			10-L	79	Pt. Lot 325 on plat of Devenger Place
#32527	Apr. 18, 84	Smith	The Companies, a Gen Pts. Inc.			10-0	10	Brigham Crk. Dr.
#33550	Apr. 26, 84	Smith	Dee Company,			10-0	62	Rutherford Road, Renrick Drive
#33550	Apr. 26, 84	Smith	Inc. Dee Company,			10-0	61	Wedgewood Avenue
#34306	May 2, 84	Smith			Wanda W. Steven L. &	10-02	92	Near Greer, Holliday Drive Hillandale Circle
#34556	May 3, 84	Smith		M. Wallace		10-P	6	Lot 14-A 1.35 Ac.; Buxton Subd.

# INDEX TO PLATS - Greenville County, S. C.

(60)

To locate names, open at SURNAME INITIAL TAB and refer to Buff Sub-Index sheet for page reference.

KEYS PRINTING CO.

NO.	DATE OF RECORD	NAME	GIVEN NAMES ABCDEFGH	GIVEN NAMES IJKLMNO	GIVEN NAMES PQRSTUWXYZ	BOOK	PAGE	BRIEF DESCRIPTION
#40334	June 21, 84	Smith &			Inc. Steele Builders,	10-S	28	Foundation Survey Owens Lane ( formerly Cemetery Rd.) Lot 14 and eastern portion of lot 15 Cooper Street
#678	July 6, 84	Smith	Carroll			10-T	4	Travelers Rest; McElhaney Rd., Road
#930	July 9, 84	Smith	Emily B. &		Robert D.	10-U	1	Fairview Township, Near Harrison Bridge
#2266	July 20, 84	Smith		Madge		10-V	27	Hwy 14 & Pt. Lot 3A
#5466	Aug. 20, 84	Smith		Michael J.		10-W	31	Walter Goldsmith Pt. Lots 4A, 4, Place - Russton Lane
#8785	Sep. 19, 84	Smith			Builders, Inc. & Steele	10-Y	28	Near Taylors, Lot No. 22 of Russton
#9034	Sept. 21, 84	Smith		Milton T.		10-Y	38	Located one mile North of Greer
#10718	Oct. 8, 84	Smith	Heyward			10-Y	85	.634 Acres Fountain Inn Drive 2.65 Ac.
#12614	Oct. 26, 84	Smith			William Carl	10-X	71	US Hwy 29 Wade Hampton Blvd.-Pearson Dr.
#13377	Nov. 1, 84	Smith		Linda Hudson		10-X	93	North Parker Road
#15405	Nov. 20, 84	Smith		Linda Hudson		11-B	30	North Parker Rd.
#17012	Dec. 5, 84	Smith	Deasalean &		Patrick R.	11-D	14	Lot 82 Idlewild - Crofton Dr. V11 - Wentworth Street
#17272	Dec. 7, 84	Smith	Frances V.			11-D	26	Lot U-5 Woodwind Townhouses Phase
#17727	Dec. 12, 84	Smith			Robert L.	11-B	55	Factory Road - 25.41 Ac. 9.14 Acres - Old Highway # 14
#18368	Dec. 18, 84	Smith		Marion A. Jean E. &		11-B	67	Property of Mrs. Madge E. Smith -
#72	July 1, 87	Smith		Mary Lee		14-K	56	Part of lt 54 & 55 Augusta Court

*Index in Error. see new book 10/85*