

INDEX TO PLATS — Greenville County, S. C.


COTTCO UNIVERSAL INDEX No. 1-8
U.S. Patent No. 1437168—Copyright 1930To locate names, open at SURNAME INITIAL TAB and refer
to Buff Sub-Index sheet for page reference.Made by The Cott Index Company, Columbus, Ohio
Sold by Walker, Evans & Cogswell Co., Charleston, S. C.

4

| No. | DATE OF RECORD | NAME | GIVEN NAMES ABCDEFGH | GIVEN NAMES IJKLMNO | GIVEN NAMES PQRSTUVWXYZ | BOOK | PAGE | BRIEF DESCRIPTION |
|-----|----------------|----------|-------------------------|------------------------|----------------------------|------|------------------------|----------------------------|
| | | Phillips | Arthur J. Est. (Dec'd) | | | S | 97 ^A & 2 | nr. Greenville, S.C. |
| | | Phillips | Eliza | | | FF | 3 | Chick Springs Twp. |
| | | Phillips | H. G. etal | | | R | 59 ^A | |
| | | Phillips | H. G. etal | | | R | 179 ^B | Camilla Park |
| | | Phillips | | J. F. | | U | 23 ^B | |
| | | Phillips | | J. G. | | J | 43 ^A | |
| | | Phillips | | J. Z. | | G | 226. | |
| | | Phillips | | Joe A. | | AA | 179 | Highway #25 |
| | | Phillips | | J. A. and | Stella Estate | FF | 15 | Buncombe Road |
| | | Phillips | | Mary Ann | | AA | 64 | Near Greenville |
| | | Phillips | | M. E. | | A | 110 | Douthit Place |
| | | Phillips | | Nolia B. (Mrs) etal | | R | 117 | |
| | | Phillips | | | R. L. etal | R | 117 | |
| | | Phillips | | | Raymond L. | X | 193 ^B | near Travelers Rest, S. C. |
| | | Phillips | Doris and | | Wm. E. | R | 59 ^B | |
| | | Phillips | | | William F. | X | 15 | Gantt Twp. |
| | | Phillips | | | Walter E. | V | 113 ^A | |

INDEX TO PLATS — Greenville County, S. C.

COTCO UNIVERSAL INDEX No. 1-8
U.S. Patent No. 1437168—Copyright 1930

 To locate names, open at SURNAME INITIAL TAB and refer to Buff Sub-Index sheet for page reference.

REG. U. S. PAT. OFFICE *Chas. M. Cott* County Indexes Since 1888
An Identifying Trade Mark

| No. | DATE OF RECORD | NAME | GIVEN NAMES ABCDEFGHIJ | GIVEN NAMES KLMNOP | GIVEN NAMES QRSTUVWXYZ | BOOK | PAGE | BRIEF DESCRIPTION |
|-----|----------------|----------|---------------------------|---------------------------|--|------|------------------|---------------------------------------|
| | | Phillips | | | W. H. Sr., etal | FF | 52 | Fountain Inn, S.C. |
| | | Phillips | | | W. H. Sr., etal | FF | 53 | Fountain Inn, S. C. |
| | | Phillips | D. C. et al | | <i>Smith etal</i> <i>Willie Maude</i> | FF | 156 | Greenville, S.C. |
| | | Phillips | | J. H. | | FF | 250 | Schuffletown Rd. Greenville Co. |
| | | Phillips | B. F. et al | | | FF | 340 | Paris Mtn. Twp. Greenville Co. |
| | 3/24/56 | Phillips | | Mrs Navada K. | | FF | 396 | |
| | June 7/56 | Phillips | | J. C. | | EE | 6B | Butler Twp-Greenville County, S.C. |
| | July 16/56 | Phillips | | | Ralph (Ray Walker Est.) | LL | 23 | Greenville County, S. C. |
| | Feb. 15/57 | Phillips | Alice M. & Charlie T. | | | FF | 539 | near White Horse Rd-Greenville County |
| | Nov. 20/57 | Phillips | | Joe A. | | BB | 189 ^b | H-Way No. 25 |
| | Oct. 25/58 | Phillips | | J. T. | | SS | 29A | Butler Twp-Greenville County |
| | Nov. 19/58 | Phillips | | <i>I</i> J. J. & J. W. | | SS | 37A | " " |
| | Jan. 8/59 | Phillips | Florence C. | | | SS | 81A | Butler Twp- " " |
| | Mar. 19/59 | Phillips | B. F. | | | OO | 224 | Paris Mtn. Twp-Greenville Co. |
| | June 19/59 | Phillips | George | | | SS | 177 | " " " " " |
| | Oct. 2/59 | Phillips | Harold | | | OO | 356 | " " |
| | Jan. 7/60 | Phillips | Alvin W. & Floorine | | | TT | 111 | Near Greenville |

INDEX TO PLATS — Greenville County, S. C.

COTT FAMILY NAME INDEX No. 1—Reg.
Copyright 1933 A-122559

To locate names, open at SURNAME INITIAL TAB and refer
to Buff Sub-Index sheet for page reference.


Made by The Cott Index Company, Columbus, Ohio
Sold by The State Commercial Prtg. Co., Columbia, S.C.

()

| No. | DATE OF RECORD | NAME | GIVEN NAMES ABCDEFGH | GIVEN NAMES IJKLMNO | GIVEN NAMES PQRSTUVWXYZ | BOOK | PAGE | BRIEF DESCRIPTION |
|-----|----------------|----------|-------------------------|------------------------|----------------------------|-------------|------------------|---|
| | | Phillips | | | | | | |
| | Oct. 13/60 | Phillips | | J. T. | | UU | 114 | near Greenville |
| | July 5/61 | Phillips | Alice L. | | Ralph | WW | 108 109 | " County |
| | Sept. 29/61 | Phillips | Edith R. | | | ZZ | 438 | Caroline Ave & Pimlico Rd. |
| | Mar. 30/62 | Phillips | E. E. & Hattie | | | WW | 243 | Paris Mtn. Twp. |
| | Aug. 13/62 | Phillips | | Joe Doyle | | RR | 80 ^b | Greenville County |
| | Oct. 17/63 | Phillips | | | Petroleum Co. | EEE | 51 ^b | Pleasantburg Dr. |
| | April 6/64 | Phillips | C. L. | | | FFF | 62 | Greenville County |
| | April 13/64 | Phillips | Evelyn B. | John B. | | FFF | 93A | " " |
| | May 1956 | Phillips | | | Ralph | LL | 2 ^b | |
| | June 1/64 | Phillips | C. P. Est. | | | FFF | 151 ^b | Brushy Creek Rd. Greenville Co. |
| | Feb. 18/65 | Phillips | Evelyn J. | | Thomas B. | Deed 767 | 580 | Cogdill Prop. acquired from Robert M & Joan M/ |
| | Aug. 25/1965 | Phillips | C. L. | | | KKK | 128 | Parnell Bridge Rd. Greenville County |
| | Oct. 25/65 | Phillips | | Joe A. | | LLL | 75 | Paris Mtn. Twp. " " |
| | June 15/1966 | Phillips | Grace M. et al | | | JJJ | 91A | W. Lee Rd. near Greenville |
| | June 28/66 | Phillips | | Miss Mary Jannette | | PPP | 5 ^b | Phillips-McCall Rd. Butler Twp. G'ville Co |
| | July 25/66 | Phillips | Fibers Corporation | | | PPP | 21 | U. S. H/Way I-85 near the City of " |

INDEX TO PLATS - Greenville County, S. C.

REG. U. S. PAT. OFFICE *Chas. McCall* County Indexes Since 1888
An Identifying Trade Mark

 To locate names, open at SURNAME INITIAL TAB and refer to Buff Sub-Index sheet for page reference.

COTT FAMILY NAME INDEX No. 1-Reg.
Copyright 1933 A-122559

| No. | DATE OF RECORD | NAME | GIVEN NAMES ABCDEFGHIJ | GIVEN NAMES KLMNOP | GIVEN NAMES QRSTUVWXYZ | BOOK | PAGE | BRIEF DESCRIPTION |
|--------------|----------------|----------|------------------------------|-----------------------|---------------------------|-------------|------|--|
| Oct/31/1966 | | Phillips | | Mrs. Lucinda M. | | NNN | 95 | Paris Mtn. Twp. Greenville County |
| July 26,67 | | Phillips | Fibers Corp. | | | PPP | 133 | corrected prop. lines revised June 6, 1967 to show Greenville Co., S. C. |
| Aug. 29,67 | | Phillips | Harold L. & | | W. Herman | Deed 827 | 202 | Laurel Creek Retail Station Lot |
| Aug. 29,67 | | Phillips | Harold L. & | | W. Herman | Deed 827 | 198 | Laurel Creek Retail Station Lot |
| Feb. 9,68 | | Phillips | | | Roy Wendell | Deed 837 | 445 | Duke Power Co. Greenbriar - Pelham crossing |
| Feb. 9,68 | | Phillips | Anthro F. | | | Deed 837 | 448 | Duke Power Co. Greenbriar - Pelham crossing Greenville Co., S. C. |
| June 11,68 | | Phillips | | | R. B, etal | YYY | 11 | McGee Dr. & McDowell St., |
| Aug. 22,68 | | Phillips | Harold L. & | | W. Herman | Deed 850 | 634 | Duke Power Co. Laurel Creek Retail Station Lot |
| Nov. 14,68 | | Phillips | | | W. Alvin | ZZZ | 77 | Brushy Creek, near G'ville, S. C. |
| Feb. 6,69 | | Phillips | | J. C. | | 4A | 45 | Butler Twp., G'ville Co., S. C. |
| Aug 18/69 | | Phillips | Clara et al | | | 4B | 199 | West Ave. Greenville Co. S.C. |
| Aug. 27/69 | | Phillips | Grace M. et al co-Executries | | | Deed 874 | 526 | Oconnee Nrwport |
| Sept. 5/69 | | Phillips | | | William Alvin | 4C | 29 | Old Spartanburg Rd. near Greenville, S.C. |
| March 4/70 | | Phillips | Dallas W. et al | | | 4D | 105 | near Greenville, S.C. |
| Mar. 4/70 | | Phillips | Betty O. et al | | | 4D | 105 | " " " |
| Mar. 9, 1971 | | Phillips | Grace M., etal co-ex. | | | Deed 910 | 228 | Duke Power Co. Oconee-Newport crossing |
| Aug. 11, 71 | | Phillips | Bernard | | | SSS | 459 | Greenville County |

INDEX TO PLATS — Greenville County, S. C.

COTT FAMILY NAME INDEX No. 1—Reg.
Copyright 1933 A-122559

To locate names, open at SURNAME INITIAL TAB and refer
to Bufl Sub-Index sheet for page reference.


Made by The Cott Index Company, Columbus, Ohio
Sold by The State Commercial Prtg. Co., Columbia, S.C.

| No. | DATE OF RECORD | NAME | GIVEN NAMES ABCDEFGH | GIVEN NAMES IJKLMNO | GIVEN NAMES PQRSTUVWXYZ | BOOK | PAGE | BRIEF DESCRIPTION |
|-----|------------------------|-----------------------|-------------------------|---------------------------|----------------------------|------|------------------|--|
| | June 11, '71 | Phillips | | Mary Ann Larry Steve & | | 4 K | 163 8 | Greenville County, S. C. |
| | Oct. 1, '71 | Phillips | | | Robert L. | 4 L | 75 ^A | Rutledge Lake Rd., Greenville Co. |
| | #24341 Mar. 13, '72 | Phillips | Bobby E. | | | 4 M | 167 | near Greenville, S. C. |
| | #7116 Sept. 6, '72 | Phillips | | | et.al. R. Wendell | 4-S. | 29 | Greenville Co., S.C. Located near Pelham |
| | #10368 Oct. 5, '72 | Phillips | | | Preston | 4 U | 150 | near Greenville, S. C. |
| | #4263 Aug. 11, '72 | Phillips, Jr. Trustee | | J. Brantley | | 951 | 544 | (Jonesville Road) Simpsonville |
| | #21181 Jan. 26, '73 | Phillips | Development Corp. | | | 4 S | 78 | in and near Fountain Inn, S. C. near Mauldin, S. C. |
| | #22485 Feb. 8, '73 | Phillips | Development Corp. | | | 4 S | 84 | Greenville County, S. C. |
| | #23552 Feb. 20, '73 | Phillips, Sr. | D. Ray | | | 4 T | 55 | near Fairview Community-G'ville Co., S.C. |
| | #18286 Jan 21, '74 | Phillips | | Jerry C. | | 5E | 59 | near Greenville, S.C. |
| | # 20466 Feb 19, '74 | Phillips | | James R. | Ralph L | 5E | 96 | Greenville, S.C. |
| | #1175 July 11, '74 | Phillips | | J.C. | | 4 O | 135 | 8.24 Acres |
| | #7698 Sept. 19, '74 | Phillips | Gilbert M. & | Lilly L. | | 5 I | 36 | 1.90 Net- Near the city of Greenville Home Lot 0.80 Ac. |
| | #26718 May 16, '75 | Phillips | | J.C. | | 5 M | 13 | (For Mrs. J.C. Phillips) |
| | #5126 Aug. 26, '75 | Phillips | Evelyn J. & | | Thomas Bernard | 5 L | 76 | 4.00 Ac. |
| | #30788 May 27, '76 | Phillips | | | R. Wendell | 5 S | 96 | Total Area 19.69 Ac. Butler Twp. |
| | #27399 Apr. 13, '77 | Phillips | Donna M. & | | Steven C. | 6 B | 68 | Sequoia Dr. |

INDEX TO PLATS — Greenville County, S. C.

(61)

REG. U. S. PAT. OFFICE *Chas. McCall* County Indexes Since 1888
An Identifying Trade Mark

 To locate names, open at SURNAME INITIAL TAB and refer to Buff Sub-Index sheet for page reference.

COTT FAMILY NAME INDEX No. 1—Reg.
Copyright 1933 A-122559

| No. | DATE OF RECORD | NAME | GIVEN NAMES ABCDEFGHIJ | GIVEN NAMES JKLMNO | GIVEN NAMES PQRSTUVWXYZ | BOOK | PAGE | BRIEF DESCRIPTION |
|--------------------------------|----------------|----------|---------------------------|-----------------------|---|------|------|--|
| 28438 Apr. 22, '77 #8204 | | Phillips | | J. C. | | 6 B | 92 | 0.178 Ac. Julian Rd. |
| Sept. 12, '77 #10574 | | Phillips | | Lutrell | | 6 G | 93 | 2.40 Ac. Hamby Rd. |
| Oct. 3, '77 #16408 | | Phillips | Forrest Oakley, Jr. | | | JJ | 47 | Prince Ave.—Pleasant Ridge Ave. |
| Nov. 28, '77 #17319 | | Phillips | | | Co., Inc. Textile Marketing, Terri L. | 6 K | 57 | Property of Portion of McAlister Plaza |
| Dec. 6, '78 #20913 | | Phillips | | | Robert G. & | 6 X | 85 | Riddle Rd. near Mauldin, SC |
| Jan. 15, '79 #28112 | | Phillips | Carolyn O. & | Leonard | | 6 Y | 99 | Survey for 1.03 Ac. near Greenville |
| Apr. 2, '79 #28887 | | Phillips | Dora D. & | | Terry L. | 7 A | 38 | Property of 13.87 Ac. Near Ft. Inn |
| Apr. 5, '79 #36054 | | Phillips | Claude Alice C. | | | 7 D | 26 | Plat for 1.0 Ac. McConnell Rd. |
| June 5, '79 #3941 | | Phillips | Andrew A. & | | | 7 F | 74 | Property of Perrin St. - Keith Dr. |
| Aug. 1, '79 #9769 | | Phillips | Donald Barry & | Lynda Sue | | 7 L | 3 | Property of Perry Street |
| Sept. 20, '79 #20444 | | Phillips | | J. C. | | 7 N | 73 | Property of 4.536 Ac. Phillips Lane |
| Dec. 26, '79 #23222 | | Phillips | Dora B. & | | Terry L. | 7 T | 21 | Property of Lot 21 Circle Street |
| Jan. 28, '80 #1408 | | Phillips | | J. C. | | 7 T | 80 | Property of 4.09 Ac. Phillips Lane |
| Jul. 16, '80 #3886 | | Phillips | C. L. & | | Robert L. | 8 C | 37 | Survey for 2.79 Ac. White Horse Road |
| Aug. 8, '80 #4510 | | Phillips | | John W., Mrs. | | 7 Y | 64 | Butler Township |
| Aug. 14, '80 #10717 | | Phillips | C. L. & | | Robert L. | 8 D | 32 | Survey for 2.11 Acs., White Horse Road |
| Oct. 3, '80 | | Phillips | Debbie & | Mike | | 8 F | 30 | Surveyed for Elzie Oliver Fuller 3.0 Acs. Willis Rd., Prop. of |

INDEX TO PLATS - Greenville County, S. C.

To locate names, open at SURNAME INITIAL TAB and refer to Buff Sub-Index sheet for page reference.

| NO. | DATE OF RECORD | NAME | GIVEN NAMES ABCDEFGH | GIVEN NAMES IJKLMNO | GIVEN NAMES PQRSTUVWXYZ | BOOK | PAGE | BRIEF DESCRIPTION |
|--------|----------------|----------|-------------------------|------------------------|----------------------------|------|------|--|
| #15925 | Nov. 24, 80 | Phillips | Gilbert M. | | | 8 J | 2 | 0.10 Ac., S. Parker Road |
| #10728 | Oct. 29, 81 | Phillips | Edward J. | | | 8 W | 34 | 1.69 Acs., Thompson Rd. (S 23-93) |
| #14208 | Dec. 16, 81 | Phillips | Debra H. & | John E., Jr. | | 8 X | 10 | Beagle Club Road |
| #15569 | Jan. 6, 82 | Phillips | Gary | | | 8 X | 38 | 5.18 Acres |
| #2243 | July 23, 82 | Phillips | | Mark K. | | 9 C | 100 | 1.78 Acs., Greenville-Pelzer Rd. |
| #19502 | Feb. 7, 83 | Phillips | E. P. | | | 9 L | 93 | Pt. Lot 18 Beuna Vista St. |
| #19501 | Feb. 7, 83 | Phillips | E. P. | | | 9 L | 94 | Pt. Lot 18 Beuna Vista St. |
| #23029 | Mar. 14, 83 | Phillips | Grace M. | | | 9 O | 27 | 1.45 Acres S.C. Road 23-1033 |
| #24076 | Mar. 23, 83 | Phillips | | | Ronald E., etal | 9 O | 56 | Sec. II Lot 31 Brynhurst Ct., Brookfield West, |
| #32480 | June 1, 83 | Phillips | Donald A. | | | 9 T | 69 | 0.76 Ac. Harris Dr.-Leona Ave. Washington Heights |
| #1728 | July 15, 83 | Phillips | Buddy | | | 9 V | 41 | Lots 21, 22 & pt. 23 Manly St., |
| #17365 | Nov. 30, 83 | Phillips | Helen C. | | | 10-E | 45 | Jamestowne II |
| #19331 | Dec. 16, 83 | Phillips | Barbara B. & | James E. | | 10-A | 63 | Estates Cape Charles Drive, Lot 68 Pelham Quincy Drive |
| #26785 | Mar. 1, 84 | Phillips | Gary A. Brenda H. & | | | 10-J | 20 | Quincy Acres, Lot 28: Sec. 2 Hwy. No. 25 |
| #6912 | Aug. 31, 84 | Phillips | Barry J. | | | 10-W | 87 | McPherson Lane - Augusta Rd. West Avondale Dr. |
| #13105 | Oct. 31, 84 | Phillips | etal Douglas E., | | | 11-A | 67 | Lot 26 Black G, Northgate Heights- |
| #13709 | Nov. 5, 84 | Phillips | | | Ronald E. | 11-A | 94 | Laurens Road, US Hwy 276; 0.60 Ac. |

(Over)

INDEX TO PLATS - Greenville County, S. C.

(61)

To locate names, open at SURNAME INITIAL TAB and refer to Buff Sub-Index sheet for page reference.

KEYS PRINTING CO.

| NO. | DATE OF RECORD | NAME | GIVEN NAMES ABCDEFGH | GIVEN NAMES IJKLMNO | GIVEN NAMES PQRSTUWXYZ | BOOK | PAGE | BRIEF DESCRIPTION |
|--------|----------------|----------|--|---------------------|------------------------|------|------|--|
| #24696 | Feb. 21, 85 | Phillips | Gary A. | | | | | |
| #25131 | Feb. 26, 85 | Phillips | Brenda H. & Gilbert M. Elizabeth T. | | | 11-F | 56 | Near Travelers Rest - Hwy No 414 Horse Road |
| #25690 | Mar. 1, 85 | Phillips | Alva R. & | | | 11-G | 19 | 17.8 Ac. - Roe Ford Road - White |
| #3596 | July 31, 85 | Phillips | | John E., Jr. | | 11-J | 5 | Hammett Road |
| #4178 | Aug. 5, 85 | Phillips | | Mark A. | | 11-T | 91 | Forest Lake Sec. 1; Phase 1; Lot 10 |
| #10605 | Sep. 26, 85 | Phillips | | Judy H. & | William M. | 11-U | 28 | Lot 389 - Westwood Sec. 4 Trail-Morgan Way |
| #13940 | Oct. 22, 85 | Phillips | | Lois K. | | 11-Y | 63 | Lot 50 Palmetto Downs Section II-Hunters Berea Forest Circle |
| #20079 | Dec. 16, 85 | Phillips | Gary C. & | | Vickie M. | 12-C | 22 | Lot 18 Section No. 2 Berea Forest- |
| #21125 | Dec. 23, 85 | Phillips | | John David & | Sandra B. | 12-E | 47 | 1.66 Ac.-Old Spartanburg Road Spring Forest Drive |
| #23498 | Jan. 15, 86 | Phillips | David B. Beth Harvey & Gary A. Brenda H. & | | | 11-X | 97 | Near Simpsonville-10.53 Acres-Lanford Street |
| #34272 | Apr. 18, 86 | Phillips | | | | 12-I | 11 | Westmoreland Circle Lots 76 & 77- |
| #36913 | May 8, 86 | Phillips | Douglas E., etal | | | 12-O | 86 | Quincy Acres Lot 28; Sec.2-Quincy Dr. |
| #37311 | May 12, 86 | Phillips | Gary W. & | Jo Ann S. | | 12-S | 24 | Lot 26 Northgate-West Avendale Drive |
| #39846 | May 30, 86 | Phillips | Delores Ann McLees | Joe E. | | 12-R | 50 | 1.07 Acres-Jordan Road Trinity Way-Devonshire Lane |
| #5025 | Aug. 4, 86 | Phillips | Betty L. & | John M. | | 12-R | 94 | Northwood Hills Sec.1-A & II; Lot 30 Doyle Drive |
| #13364 | Oct. 1, 86 | Phillips | | Larry J. | | 13-B | 72 | Terra Pines Estates Sec.4; Lot 26-Sec. 2 |
| #21783 | Nov. 28, '86 | Phillips | Eleise W. | | | 13-G | 94 | Lot 26 - N. Golden Strip Dr. - Glendale |
| | | | | | | 13-P | 21 | Unit 29 - Pelham Oaks Townhomes |

INDEX TO PLATS - Greenville County, S. C.

To locate names, open at SURNAME INITIAL TAB and refer to Buff Sub-Index sheet for page reference.

KEYS PRINTING CO.

| NO. | DATE OF RECORD | NAME | GIVEN NAMES ABCDEFGH | GIVEN NAMES IJKLMNO | GIVEN NAMES PQRSTUWXYZ | BOOK | PAGE | BRIEF DESCRIPTION |
|---------|----------------|----------|---------------------------------------|---------------------|--------------------------|--------|------|--|
| # 28082 | Jan. 2, 87 | Phillips | Ann M. Charles A. & Bunny S. | | | 13-R | 54 | Sandra St. - Near Greenville |
| #31727 | Jan. 2, 87 | Phillips | Glenn R. & | | | 13 - 0 | 89 | 5.00 Ac. - Jug Factory Road |
| #33091 | Feb. 12, 87 | Phillips | | | Russell A. | 13-U | 25 | Woodland Drive |
| #56005 | June 17, 87 | Phillips | | Laura C. | | 14-H | 57 | ham-Pollarddale Drive 0.52 Ac. Located on Lake Cunning- |
| #57141 | Jun 23, 87 | Phillips | | | Roy H. & Sylvia B. | 14-J | 81 | Lot 159, Sec 4, Firethorne dr. |
| #1052 | Jul. 7, '87 | Phillips | Dona Marie | | | 14-L | 12 | 1.3 Acre Gibson Oaks Dr. |
| #11112 | Sept. 1, 87 | Phillips | | Janet R. & | William H. | 14-S | 20 | ADDITION TO WILDAIRE ESTATES Lot 4 Edwards Rd. |
| #11012 | Sept. 1, 87 | Phillips | Gregory L. | | | 14-P | 46 | Near Sandy Flat 12.03 Acres Thompson Rd. Sections 1 & 2 |
| #36445 | Feb. 23, 88 | Phillips | | | Paulette C. William H. & | 15-H | 1 | Lot 107 Alice Farr Dr., Western Hills, Ave., Prop. of C.B. Martin |
| #42622 | Apr. 1, 88 | Phillips | Bonnie B. & | | Richard M. | 15-L | 58 | Lots 32 & 33 Argonne Dr. & Waccamaw Sec 1 |
| #46881 | April 29, 88 | Phillips | Bonnie J. | | | 15-0 | 16 | Lot 116 Gray Fox Square, Gray Fox Run, |
| #48047 | May 6, 88 | Phillips | Catherine Elaine, Et al Barry J. & | | | 15-0 | 81 | Lot 19 McPherson Lane Brookside, Sec. 3 |
| #56724 | June 21, 88 | Phillips | | Johnny C. | | 15-U | 31 | Lot 62 Whisperingbrook Dr., Gowansville |
| #58304 | June 29, 88 | Phillips | | Kelly M. & | Stephen G. | 15-T | 50 | 2.01 Ac. Hawkins Rd., Near Phillips Road |
| #9370 | Aug 22, 88 | Phillips | | | Partnership Road | 15-Z | 30 | 94.5 Acres Gibbs Shoals Road & |
| #10962 | Aug 30, 88 | Phillips | Betty A. & | | Willard A. | 16-B | 86 | Lot 27 Rosalee Dr. Cutler Ridge |
| #11400 | Sep 1, 88 | Phillips | Chrystal S. & | | William E. | 16-C | 14 | Lot 3 Good St, Oak Hill |

INDEX TO PLATS - Greenville County, S. C.

(61)

To locate names, open at SURNAME INITIAL TAB and refer to Buff Sub-Index sheet for page reference.

KEYS PRINTING CO.

| NO. | DATE OF RECORD | NAME | GIVEN NAMES ABCDEFGH | GIVEN NAMES IJKLMNO | GIVEN NAMES PQRSTUWXYZ | BOOK | PAGE | BRIEF DESCRIPTION |
|--------|----------------|----------|-----------------------|---------------------|-----------------------------|------|------|---|
| #22388 | Nov. 4, 88 | Phillips | | | Susan G. W. Roy III & Et Al | 16-H | 73 | Sub., Sec. VIII Lot 233 Holbrook Trail, Chanticleer |
| #28247 | Dec. 13, 88 | Phillips | | | Ralph A. ship Road Partner- | 16-0 | 12 | 2.59 Acres Old Fairview Road |
| #16674 | Apr. 18, 89 | Phillips | | | | 16-Y | 54 | .24 Ac Phillips Road |
| #18225 | Apr. 27, 89 | Phillips | Cynthia Lynn | | | 17-B | 11 | Lot 90 Linda Lane Casa Loma Estates |
| #23356 | May 30, 89 | Phillips | | | Polly | 17-D | 20 | 0.21 Ac. Ward Dr., nr. Tr. Rest Acres |
| #23542 | May 31, 89 | Phillips | Dana W. Gary L. Jr. & | | | 17-C | 98 | Lot 64 Phillip St. & Cox Dr. Sunny Woods |
| #23904 | Jun. 1, 89 | Phillips | | | Robert L. | 17-F | 25 | Lot 36 Old Hickory Point Forrester |
| #28275 | June 29, 89 | Phillips | Builders Inc. | | | 17-H | 4 | 47.94 Ac Carolina Way Enoree Hills Sub |
| #33464 | July 31, 89 | Phillips | Hansel Enterprises | | | 17-L | 7 | Pt 1t 35 = 0.69 Ac Enoree Cir. |
| #34894 | Aug. 7, 89 | Phillips | | Mary Jannette | | 17-L | 74 | 2.478 Ac. off Phillips McCall Rd. |
| #34895 | Aug. 7, 89 | Phillips | Ellen L. & | John W. | | 17-L | 73 | 2.478 Ac. off of Road 95 |
| #34896 | Aug. 7, 89 | Phillips | Ellen L. & | John W. | | 17-I | 99 | Easement Phillips McCall Rd. near Berea |
| #35141 | Aug. 8, 89 | Phillips | | | Et Al Sandra O. | 17-H | 56 | 10.46 Ac. & 2.48 Ac. Hunts Bridge Rd. Block H |
| #35970 | Aug. 14, 89 | Phillips | Dan W. et al | | | 17-N | 16 | Lot 14 East Avondale Dr. Northgate |
| #37832 | Aug. 24, 89 | Phillips | | J. O. et al | | 17-N | 96 | Windsor Park Lot 81 Woodridge Circle |
| #38738 | Aug. 29, 89 | Phillips | | | Robert Marion | 17-0 | 28 | Court Lt 12 Grahl Ct. & Welcome Rd. Grahl |
| #41021 | Sept. 12, 89 | Phillips | | James Fred | | 17-P | 30 | Lt 95 Jasmine Dr. Eliza T. Looper Property |

