



INDEX TO PLATS — Greenville County, S. C.

COTCO UNIVERSAL INDEX No. 1-8
U.S. Patent No. 1437168—Copyright 1930


 To locate names, open at SURNAME INITIAL TAB and refer to Buff Sub-Index sheet for page reference.


Made by The Cott Index Company, Columbus, Ohio
 Sold by Walker, Evans & Cogswell Co., Charleston, S. C.



No.	DATE OF RECORD	NAME	GIVEN NAMES ABCDEFGHIJ	GIVEN NAMES KLMNOP	GIVEN NAMES QRSTUVWXYZ	BOOK	PAGE	BRIEF DESCRIPTION
		Leach		Marion B.		A	159	
		Leach			Street	(Deed HHH	832-842	
		Leach			Street	A	99-110-159-229	
		Leach			Street	A	231-520-496	
		Leach			Street	C	115	
		Leach			Street	E	171	
#2901 Julv26,83 #17285		Leach		Marilynn L.	& Robert W.	9 V	81	Lot 133 Saratoga Dr., Canebrake I McSwain Drive
Nov.19,85 #33717		Leach	Daniel Payton, III &	Lydia E.		12-D	68	McSwain Gardens Lots 100 & 101 - Silverleaf, Section 6
Feb. 1,88 #6988		Leach	Daniel P.,	Lydia E.		15-E	7	Lot 341 Lytle Street Mauldin
Aug 8,88		Leach	Enterprises			15-X	45	10.78 Acres Golden Strip Dr.

INDEX TO PLATS — Greenville County, S. C.

COTTCO UNIVERSAL INDEX No. 1-8
U.S. Patent No. 1487168—Copyright 1980

 To locate names, open at SURNAME INITIAL TAB and refer
to Buff Sub-Index sheet for page reference.

REG. U. S. PAT. OFFICE *Chas McCott* County Indexes Since 1888
An Identifying Trade Mark

No.	DATE OF RECORD	NAME	GIVEN NAMES ABCDEFGHIH	GIVEN NAMES IJKLMNO	GIVEN NAMES PQRSTUVWXYZ	BOOK	PAGE	BRIEF DESCRIPTION
#6193 Aug. 21, '79 #2966 July 31, 80		Lisenby	Dorrece E. &		Wallace L.	Property of	7 M 74	2.0 Acres Devinger Road
#2966 July 31, 80		LeBel	David P.	Mary Ann H.		Property of	8-C 83	Lot 5 & Pt Lot 6 COLONIAL ACRES, SEC 2