



INDEX TO PLATS — Greenville County, S. C.

COTTCO UNIVERSAL INDEX No. 1-8
U.S. Patent No. 1487168 — Copyright 1980

 To locate names, open at SURNAME INITIAL TAB and refer to Buff Sub-Index sheet for page reference.


Made by The Cott Index Company, Columbus, Ohio
Sold by Walker, Evans & Cogswell Co., Charleston, S. C.



No.	DATE OF RECORD	NAME	GIVEN NAMES ABCDEFGHIH	GIVEN NAMES IJKLMNO	GIVEN NAMES PQRSTUVWXYZ	BOOK	PAGE	BRIEF DESCRIPTION
		Kershaw			Mahelia (Mrs) etal	T	213	Near Landrum
	Aug.23/1966 #27697	Kallam			Patricia L & William L.	NNN	23A	Hunnington Rd & Wellesley Way near G'vill
	Apr.27, '76	Kallam	Dorothy M. Herbert L. &		Property of	5 T	2	1.236 Ac.

INDEX TO PLATS — Greenville County, S. C.

COTCO UNIVERSAL INDEX No. 1-8
U.S. Patent No. 1437168—Copyright 1930

 To locate names, open at SURNAME INITIAL TAB and refer
to Buff Sub-Index sheet for page reference.

REG. U. S. PAT. OFFICE *Chas. M. Cott* County Indexes Since 1888
An Identifying Trade Mark

No.	DATE OF RECORD	N A M E	GIVEN NAMES A B C D E F G H	GIVEN NAMES I J K L M N O	GIVEN NAMES P Q R S T U V W X Y Z	BOOK	PAGE	BRIEF DESCRIPTION
	Oct. 11, 67	Kayo		Oil Co.		VVV	33A	White Horse Rd. near G'ville, S. C.
	Oct. 11, 67 #6877	Kayo		Oil Co.		Deed 830	495	
	Aug. 31, 84 #6877	Kayo		Oil Co.	Property of	10-W	79	Buncombe Road - U. S. Hwy. 29
	Aug. 31, 84 #6877	Kayo		Oil Co.	" "	10-W	80	LeGrand Boulevard - So. Pl'burg Dr. West Faris Rd.; Simpson Street
	Aug. 31, 84 #9379	Kayo		Oil Co.	" "	10-W	81	Piedmont Hwy. -(Old U.S. Hwy No 29) 276
	Sep. 25, 84 #9380	Kayo		Oil Co.	Survey for	10-T	94	Mauldin, SC - Laurens Rd. US Hwy. US Hwy. # 29
	Sep. 25, 84	Kayo		Oil Co.	Survey for	10-T	93	Taylors, SC - Wade Hampton Blvd.