

INDEX TO PLATS — Greenville County, S. C.

COTTO UNIVERSAL INDEX No. 1-8
U.S. Patent No. 1437168—Copyright 1930

To locate names, open at SURNAME INITIAL TAB and refer
to Buff Sub-Index sheet for page reference.

Made by The Cott Index Company, Columbus, Ohio
Sold by Walker, Evans & Cogswell Co., Charleston, S. C.

No.	DATE OF RECORD	NAME	GIVEN NAMES ABCDEFGHIJ	GIVEN NAMES KLMNOP	GIVEN NAMES QRSTUVWXYZ	BOOK	PAGE	BRIEF DESCRIPTION
	1841	Jones	Adam			T	418	85 Acres Augusta Rd.
	1820	Jones	Adam			Deed L	158	335 A. Mt. & Reedy Fork Crs.
		Jones	Alma Eunice			M	81	
		Jones	Avenue			E	137	
		Jones	Bob University			V	121	
		Jones	C. C. (Dr.)			A	405 ^A	
		Jones	C. M.			CC	151 ^A	Chick Springs Twp.
		Jones	E. E.			E	26	
		Jones,	Elizabeth E.			E	38	
		Jones	Emmala B.			E	38	
		Jones	Etta M. (Mrs.)			N	169	
#13148	June 11, 1952	Jones	Eva (Mrs.)		R. C.	CC	73A	Chick Springs Twp., G'ville Co., S.C.
		Jones	E. R.			Q	37 ^A	
		Jones	Estate ^{J.B.}			AA	137	
		Jones	Fred B.			X	99 ^X	
		Jones	Fred B.			B	149 ^{AxB}	
		Jones	G. C.			K	20	
		Jones	Gary V.			V	59 ^A	
#21246	Feb. 21, '63	Jones			Robert L.	CC	118	Apple Elo. Lane G'ville Co.

INDEX TO PLATS — Greenville County, S. C.

COTCO UNIVERSAL INDEX No. 1-8
U.S. Patent No. 1437168—Copyright 1930To locate names, open at SURNAME INITIAL TAB and refer
to Buff Sub-Index sheet for page reference.REG. U. S. PAT. OFFICE *Chas. McCott* County Indexes Since 1888
An Identifying Trade Mark

No.	DATE OF RECORD	NAME	GIVEN NAMES ABCDEFGHIJ	GIVEN NAMES KLMNO	GIVEN NAMES PQRSTUVWXYZ	BOOK	PAGE	BRIEF DESCRIPTION
		Jones	Haskell			V	53 ^b	
		Jones	Gray M.			X	39 ^x	Greenville, S. C.
		Jones		J. C. et al.		Z	5A	City
		Jones		Mary C. et al.		Z	5	City
	1900	Jones		J. M.	Deed	HHH	843	N. side North St. 29 Lots N.E. Part, City /
		Jones		J. D.		AA	20	Hillhouse St. & Smythe Ave.
		Jones		L. T.		U	145	
		Jones		L. W. Estate		T	361	Chick Springs Twp.
		Jones		L. W. Estate		T	362	Chick Springs Twp.
		Jones		M. H. Estate		T	98	
		Jones		Mildred O.		B	43 ^b	
		Jones		O. L.		L-161 K	113	
		Jones			R. D.	L	31A	Simpsonville, S. C.
		Jones			Ray E.	X	109 ^x	Portion of Augusta Acres
		Jones		Iza C. &	Rector G.	DD	107A	Greenville County
		Jones			Robert Grady	U	95 ^b	
		Jones			R. W.	T	318	Greenville County
		Jones			R. W.	U	115 ^b	

INDEX TO PLATS — Greenville County, S. C.

COTTGO UNIVERSAL INDEX No. 1-8
U.S. Patent No. 1487168—Copyright 1930

To locate names, open at SURNAME INITIAL TAB and refer
to Buff Sub-Index sheet for page reference.

Made by The Cott Index Company, Columbus, Ohio
Sold by Walker, Evans & Cogswell Co., Charleston, S. C.



No.	DATE OF RECORD	NAME	GIVEN NAMES ABCDEFGH	GIVEN NAMES IJKLMNO	GIVEN NAMES PQRSTUVWXYZ	BOOK	PAGE	BRIEF DESCRIPTION
		Jones			S. L. Estate	G	233	Mt. Creek
		Jones			Street	A	305	
		Jones			Street	A	401	
		Jones			Street	A	409	
		Jones			Street	C	77	
		Jones			Sue	X	26	Fairview Tp.
		Jones			Sunie L.	E	229	
		Jones			T. D.	Z	191B	Near Greenville County
		Jones			Twyman D.	CC	130	Greenville County
		Jones			T. E.	K	267B	
		Jones			W. A. Conservator	J	22	
		Jones			W. A. Conservator	J	23	
		Jones			W. R. Estate	B	45	
		Jones			W. T.	DD	33	Fountain Inn, S. C.
		Jones	Elizabeth N. &		William W.	DD	1A	N. Main St. & Park Ave.
		Jones			Young H.	G	226	
		Jones		Manning et al		G	158	

SEE 31A

INDEX TO PLATS — Greenville County, S. C.

COTCO UNIVERSAL INDEX No. 1-8
U.S. Patent No. 1437168—Copyright 1930

To locate names, open at SURNAME INITIAL TAB and refer to Buff Sub-Index sheet for page reference.

REG. U. S. PAT. OFFICE *Chas. McCall* County Indexes Since 1888
An Identifying Trade Mark

No.	DATE OF RECORD	N A M E	GIVEN NAMES A B C D E F G H	GIVEN NAMES I J K L M N O	GIVEN NAMES P Q R S T U V W X Y Z	BOOK	PAGE	BRIEF DESCRIPTION
		Jones		John L.		FF	271	Located in Greer-Chick Springs Twp.
		Jones	Essie Mae	Lilla H.	(Woodland Heights)	EE	101	near Ft. Inn, S. C.
		Jones			William A. Jr.	II	77	near Greenville, S. C.
		Jones		L. W. Est.		FF	285	Chick Springs Twp. Greenville Co.
		Jones			William A. Jr.	II	123	Gap Creek Rd. Greenville County
		Jones			Ruby V.	GG	86	Oakland Dr-Greenville, S. C.
#677	Jan. 9, '53	Jones			Sam M. Est.	II	183	near Piedmont-Greenville County
		Jones			W. T.	DD	31A	
		Jones			Sam M. Est.	II	189	U. S. Hwy. #29- Greenville Co.
		Jones		John M. et al		JJ	102	Greer Twp-Greer, S. C.
Feb. 13-56		Jones	Essie Mae &	Lilla H.		JJ	131	Jones Prop.- Bryson Heights. Section 2- Lilla H. & Essie Mae/
April 10/56		Jones			W.C.	JJ	177	Jonesville RD.
April 20/56		Jones			Twyman D.	JJ	185	Greenville County, S. C.
May 8/56		Jones		J. O.		JJ	185	near Paris School-Chick Springs Twp.
May 30/56		Jones			Wilton	JJ	192	U. S. Highway 276-Greenville County
June 18/56		Jones		O. L. Dr.		P	43A	White Horse Rd-near Greenville, S. C.
June 28/56		Jones	Alma Mc Niel			Y	16	" " " " " 2
7/2/56		Jones	Carrie H. &	Frank A.		LL	118A	Marietta, S. C. Greenville Co.

INDEX TO PLATS — Greenville County, S. C.

COTT FAMILY NAME INDEX No. 1—Reg.
Copyright 1935 A-122559

To locate names, open at SURNAME INITIAL TAB and refer
to Buff Sub-Index sheet for page reference.

Made by The Cott Index Company, Columbus, Ohio
Sold by The State Commercial Prtg. Co., Columbia, S.C.

()

No.	DATE OF RECORD	NAME	GIVEN NAMES ABCDEFGHIJ	GIVEN NAMES KLMNOP	GIVEN NAMES QRSTUVWXYZ	BOOK	PAGE	BRIEF DESCRIPTION
	Nov. 28/56	Jones			T. E.	FF	502	Ft. Inn, Greenville County
	Dec. 1/56	Jones		J. M. Est.		FF	510	Greenville County
	Jan. 21/57	Jones	H. Z.			FF	525	near Berea-Greenville County
	Jan. 19/57	Jones	Bruce	Myrtle C.		LL	167	near Greenville, S. C.
	Mar. 8/57	Jones	Boyd O.			JJ	190	State Park Rd-near Greenville, S.C.
	Mar. 22/57	Jones	Fay F.	Malcolm R.		FF	552	Chick Springs Twp-Greenville County
	Apr. 3/57	Jones	H. Z. et al			NN	35	Motor Boat Club Rd-Greenville Co.
	May 31/57	Jones	Farley H.			NN	83	near Greenville, S. C.
	Aug. 7/57	Jones	Alma McNeil			KK	104A	" " " "
	Aug. 8/57	Jones	Charles V. & Margaret B.			NN	131 ^B	Chick Springs Twp-Greenville Co
	Sept. 16/57	Jones			Sara M. & Twyman	NN	161 ^A	near Simpsonville, S. C.
	Oct. 2/57	Jones			W. B.	EE	100	Berea - Greenville County
	Oct. 14/57	Jones			Zed	BB	130	Greenville Co.
	Nov 4/57	Jones	Alvin H.			NN	191	Chick Springs Twp-Greenville Co
	Jan. 10/58	Jones		Lilla H.		BB	187	near Ft. Inn, S. C.
	Apr. 25/58	Jones	Christine T. & Marion M.			PP	98	Greenville County
	Apr. 30/58	Jones	A. E.			KK	87 ^B	" "

INDEX TO PLATS — Greenville County, S. C.

REG. U. S. PAT. OFFICE *Chas McCott* County Indexes Since 1888
An Identifying Trade MarkTo locate names, open at SURNAME INITIAL TAB and refer
to Buf Sub-Index sheet for page reference.COTT FAMILY NAME INDEX No. 1—Reg.
Copyright 1933 A-122559

No.	DATE OF RECORD	NAME	GIVEN NAMES ABCDEFGH	GIVEN NAMES IJKLMNO	GIVEN NAMES PQRSTUVWXYZ	BOOK	PAGE	BRIEF DESCRIPTION
Oct. 2/58	Jones			L. V.		MM	36	Greenville, S. C.
Dec. 3/58	Jones		Charles H.			SS	41B	near Greenville, S. C.
Apr. 27/59	Jones				William A. Jr.	OO	254	Bates Twp-Greenville County
July 10/59	Jones		Grady M.			QQ	4A	" "
July 27, '59	Jones				T. E. Estate	OO	311	Ft. Inn, S. C.
Oct. 7/59	Jones			J. Odell		OO	358	Chick Springs Twp.
Dec. 22/59	Jones			Iza C.	Rector J.	TT	95	Sulphur Springs Dr. near Greenville
Jan. 20/60	Jones				Robert L.	TT	12 1	Greenville County
Jan. 26/60	Jones		Grover L.			OO	421	Butler Twp.
Feb. 15/60	Jones				R. G.	TT	137b	Sulphur Springs Dr.
Apr. 30/60	Jones			Mary Louise	Wilton Dalton	OO	451	near Mauldin, S. C.
Jun. 30/60	Jones				W. A. Jr.	OO	495	Bates Twp. Greenville Co.
Sept. 6/60	Jones		Ethel	Lucile L. et al		UU	81	near Greenville
Sept. 23/60	Jones			J. S. et al		UU	78	Chick Springs Twp.
Sept. 30/60	Jones		Edgar & Ernest			UU	97b	Bates Twp.
Feb. 17/61	Jones				W. Roscoe et al	VV	4	near Five Forks-Greenville Co.
Aug. 25/61	Jones		Amos E.			WW	145	" "

INDEX TO PLATS — Greenville County, S. C.

COTT FAMILY NAME INDEX No. 1—Reg.
Copyright 1933 A-122559

To locate names, open at SURNAME INITIAL TAB and refer
to Buff Sub-Index sheet for page reference.


Made by The Cott Index Company, Columbus, Ohio
Sold by The State Commercial Prtg. Co., Columbia, S. C.

()

No.	DATE OF RECORD	NAME	GIVEN NAMES ABCDEFGH	GIVEN NAMES IJKLMNO	GIVEN NAMES PQRSTUVWXYZ	BOOK	PAGE	BRIEF DESCRIPTION
	Oct. 4/61	Jones		Kathryn Y	Toy C.	WW	166	West Circle Ave-Greenville, S. C.
	Nov. 30/61	Jones	Mrs. Farley H.			ZZ	95A	near Greenville
	Feb. 20/62	Jones			W. A.	AAA	9A	Sullivan & Bolte Sts. City
	Mar. 28/62	Jones			W. C.	AAA	37A	Oneal Twp.
	May 3/62	Jones			W. A.	AAA	73B	Middleton & Minus Sts. Greenville/ S. C.
	June 20/62	Jones			W. Roscoe et al	AAA	111A	near Greenville
	Oct. 3/62	Jones		John W.		XX	83	Allendale Lane
	Dec. 31/62	Jones	Albert et al			YY	99	Greenville County
	Jan/21/63	Jones			Twyman D.	YY	79C	near Simpsonville
	Mar. 1/63	Jones			William A.	WW	448	Bates Twp.
	Mar. 25/63	Jones	Doris A.			WW	455	Chick Springs Twp.
	May 31/63	Jones	Grover C.			DDD	75A	Austin Twp.
	June 17/63	Jones	Mrs. Essie M.	Mrs. Leila H.		RR	127	Ft. Inn, S. C.
	July 18/63	Jones		Lucil S.	Sloan Earle	WW	523	Chick Springs Twp.
	Aug. 7, '63	Jones	E. L.			CCC	203	Brushy Creek
	Nov. 11/63	Jones	Grover L.			GGG	34 35	Hudson Rd-Greenville Co.
	Dec. 27/63	Jones	E. L.			Deed 738	579 580	Relocation of Road

INDEX TO PLATS — Greenville County, S. C.

REG. U. S. PAT. OFFICE *Chas McCott* County Indexes Since 1888
An Identifying Trade Mark

 To locate names, open at SURNAME INITIAL TAB and refer to Buff Sub-Index sheet for page reference.

COTT FAMILY NAME INDEX No. 1—Reg.
Copyright 1933 A-122559

No.	DATE OF RECORD	NAME	GIVEN NAMES ABCDEFGH	GIVEN NAMES IJKLMNO	GIVEN NAMES PQRSTUVWXYZ	BOOK	PAGE	BRIEF DESCRIPTION
	April 27/64	Jones	Carrie Lee E.			FFF	107A	Greenville County
	July 16/64	Jones	George L. Est.			RR	197	One Mile S/W of Greer
	July 20/64	Jones		Morea S.	Paul E.	HHH	24	near Ft. Inn, S. C.
	Sept. 24/64	Jones			T. M.	GGG	159	Beatrice St & Flora Ave Greenville Co.
	Oct. 8/64	Jones		Medus B.		FFF	118	Bates Twp. Greenville County
	Dec. 8/64	Jones	Elizabeth & Ethel et al					
	April 9/65	Jones	C. B.			III	89A	Piedmont Park Rd. near Greenville
	April 22/65	Jones	Horace		(Prop. of T. J. Spencer)	GGG	241	Road to Picklesimer Mill - Bates Twp.
	May 4/65	Jones			Raymond P. (Prop. of W. R. Jones Est.)	III	113A	U. S. H-Way 291.
	May 25/65	Jones			Shirley	III	110	County Rd. near Simpsonville, S. C.
	July 6/65	Jones			William (Miss Flora Raines Prop)	GGG	269	Butler Twp. Greenville County
	Aug. 13/65	Jones	Dorothy J.		Robert B.	KKK	87b	Confederate Circle " "
	Sept. 20/65	Jones			William (Miss Flora Raines Prop.)	GGG	308	Butler Twp. Greenville County
	Nov. 10/65	Jones		J. L.		GGG	330	Greer -Chick Springs Twp. Greenville Co.
	Dec. 14/65	Jones		J. Thomas		LLL	105b	Berea- Greenville County
	Mar. 28/1966	Jones	Doris H.	Kedric E.		MMM	45V	Gaberial St. near Greenville
	June 16/66	Jones	Dorothy C.	Lloyd G.	Prop. of Mrs. Ethel McCall/ <i>Back</i>	MMM	140	Grove Twp. " County

INDEX TO PLATS — Greenville County, S. C.

COTT FAMILY NAME INDEX No. 1—Reg.
Copyright 1938 A-122559

To locate names, open at SURNAME INITIAL TAB and refer
to Bufl Sub-Index sheet for page reference.


Made by The Cott Index Company, Columbus, Ohio
Sold by The State Commercial Prtg. Co., Columbia, S.C.

()

No.	DATE OF RECORD	NAME	GIVEN NAMES ABCDEFGHIJ	GIVEN NAMES KLMNOPQ	GIVEN NAMES RSTUVWXYZ	BOOK	PAGE	BRIEF DESCRIPTION
	June 28/1966	Jones		Laddie L.	Paul G.	MMM	157	near Ft. Inn, Greenville County
	July 18/66	Jones			Roy H.	GGG	425	Hudson Road " "
	Aug. 19/66	Jones			Shirley	GGG	447	Neely Ferry Rd. near Simpsonville, S. C.
	Mar. 17, '67	Jones		Mrs. Lilla H.		GGG	517	Hellams St., Ft. Inn, S.C.
	Mar. 2, '67	Jones	Howard H. &		Roland A.	Deed 814	591	acquired by Duke Power Co. Marietta - Tigerville
	Mar. 31, '67	Jones		L. A.		PPP	97	Taylor's Road
	Apr. 12, '67	Jones		James W. &	Thalia B.	Deed 817	410	to City of Greenville Water Line R/W
	Aug. 23, 67	Jones			P. G.	000	147	Standing Springs Rd. near Mauldin, S. C.
	Sept. 25, 67	Jones		J. O.		Deed 829	230	to Piedmont Park Fire Dist.
	Dec. 27, 67	Jones		L. A.		VVV	163 ^B	Chick Spgs. Twp., G'ville Co., S. C. Brushy Creek Ch. Community
	Mar. 19, 68	Jones		L. A.		XXX	79 A	Chick Spgs. Twp., G'ville Co., S. C.
	Sept. 4, 68	Jones	Dennon O.			SSS	104	Brushy Creek Road, G'ville Co., S. C.
	Sept. 19, 68	Jones		J. S.		YYY	179 ^B	for Road Purposes to be conveyed to G'ville Co. Twp., G'ville Co., S. C. 2 mi. S. of Taylors, Chick Spgs.
	Oct. 1, 68	Jones	Doris H. &	Kedric E., Jr.		YYY	195 ^A	Gabriel St., G'ville Co., S. C.
	Jan. 22, 69	Jones		J. Thomas		Deed 860	450	Duke Power Co. North Greenville-Central crossing
	Mar. 26/69	Jones			et al Robert J.	864	584	Berca Public Ser. Dist.
	Apr. 23/69	Jones			et al Robert J.	866	452	" " " "

INDEX TO PLATS — Greenville County, S. C.

REG. U. S. PAT. OFFICE *Chas. McCall* County Indexes Since 1888
An Identifying Trade Mark

 To locate names, open at SURNAME INITIAL TAB and refer to Buff Sub-Index sheet for page reference.

COTT FAMILY NAME INDEX No. 1—Reg.
Copyright 1933 A-122559

No.	DATE OF RECORD	NAME	GIVEN NAMES ABCDEFGHIJ	GIVEN NAMES KLMNOP	GIVEN NAMES QRSTUVWXYZ	BOOK	PAGE	BRIEF DESCRIPTION
	May 13/69	Jones		J. Olin		4B	45 ^B	Chick Springs Tp. Greenville Co. S.C.
	June 3/69	Jones	Farley			4B	71 ^A	City of Greenville, S.C.
	Aug. 11/69	Jones			T.G. estate	4B	193 ^A	Chick Springs Twp. Greenville Co., S.C.
	Aug. 26/69	Jones (property of)			Sewer line location	874	438	
	Sept. 3/69	Jones		L.A.		UUU	109	Taylor's Road near Greenville, S.C.
	Sept. 9/69	Jones &	Gault			UUU	111	FT. INN, S.C.
	Oct. 31/69	Jones	Bernie M. &		Robert Lee	4C	131 ^B	Greenville, S.C.
	Nov. 4/69	Jones	Etheleen &		Thomas L.	4C	151 ^B	near Greenville, S.C.
	Dec. 19/69	Jones	Dennon O.			4D	27 ^A	Greenville Co., S.C.
	Jan. 7/70	Jones		J.D.		4D	49 ^A	near Greenville, S.C.
	Jan. 21/70	Jones	Dennon			4D	73 ^B	" " "
	Jan. 26/70	Jones		Melvin		4D	69 ^B	Greenville, S.C.
	Mar. 2/70	Jones		Nathaniel et al		4D	97 ^B	near Greenville, S.C.
	Mar. 2/70	Jones		Linda I. et al		4D	97 ^B	" " "
	Apr. 23, 70	Jones	Evelyn M. &	John H.		4 D	163 ^B	Ep., Greenville Co.
	Apr. 24, 70	Jones		Mrs. Lilla H.	to City of Greenville	888	466	1 mi. N. Chick Springs, Chick Spgs.

INDEX TO PLATS — Greenville County, S. C.

COTT FAMILY NAME INDEX No. 1—Reg.
Copyright 1933 A-122559

To locate names, open at SURNAME INITIAL TAB and refer
to Buff Sub-Index sheet for page reference.

Made by The Cott Index Company, Columbus, Ohio
Sold by The State Commercial Prtg. Co., Columbia, S.C.

()

No.	DATE OF RECORD	NAME	GIVEN NAMES ABCDEFGH	GIVEN NAMES IJKLMNO	GIVEN NAMES PQRSTUVWXYZ	BOOK	PAGE	BRIEF DESCRIPTION
	May 27, 70	Jones	Clyde E.			4 E	17	East North St. Ext., Greenville
	July 30, 70	Jones			Wendell E., etal	UUU	185	Greenville Co., S. C.
	Aug. 31, 70	Jones		L. A. Estate		4E	161	Chick Spgs. Tp., G'ville Co.
	Sep. 17, 70	Jones	Donnie G.			4H	13	ONEal Tp., Greenville Co.
	Sep. 29, 70	Jones	Grover L.			SSS	338	Butler Tp., Greenville Co., S. C.
	Oct. 8, 70	Jones	Charles H.			4 H	51 ^B	Stewart St. near G'ville
	Jan. 27, 71	Jones	Dennon O.			4 I	5	near Brushy Creek, G'ville Co.
	Mar. 3, 1971	Jones	Clyde E.			4 I	67	S. C. Hwy. 291, G'ville S.C.
	June 3, 1971	Jones	Ann O. &		Dr. William D.	4 K	29	Oneal Tp., Greenville County
	July 9, 1971	Jones	Essie Mae, Mrs.)	Lilla H. (Mrs.)		4 K	97 ^B	Howard Dr., Greenville County
	Sept. 17, 71	Jones	Eva H.			4 L	71 ^A	Butler Twp., Greenville Co.
	Oct. 15, 71	Jones			R. W.	4 L	77 ^B	Berea Heights Rd., Greenville Co.
	#10196 Oct. 8, 71	Jones			T. E. Lots	Deed 927	98	Fountain Inn, S. C.
	#22616 Feb. 23, '72	Jones	Gail A. Charles H. &			4 M	129	near Greenville, S. C. (Mountain Creek Rd.)
	#22092 Feb. 16, '72	Jones	Amos			4 M	117 ^F	O'near Twp., Greenville Co., S. C. Satterfield Road
	#27624 Apr. 12, '72	Jones		Ina Mae	W. Walter &	4 Q	14	Greenville County S. C.
	#28209 Apr. 18, '72	Jones		Mildred S. J. Clyde &		4 J	161	Greenville Co., S. C.

26

INDEX TO PLATS - Greenville County, S. C.

REG. U. S. PAT. OFFICE *Chas. McCall* County Indexes Since 1888
An Identifying Trade Mark

To locate names, open at SURNAME INITIAL TAB and refer to Buff Sub-Index sheet for page reference.

COTT FAMILY NAME INDEX No. 1-Reg.
Copyright 1933 A-122559

No.	DATE OF RECORD	NAME	GIVEN NAMES ABCDEFGHIJ	GIVEN NAMES KLMNOP	GIVEN NAMES QRSTUVWXYZ	BOOK	PAGE	BRIEF DESCRIPTION
#31049 May 16, '72	Jones	Gail E. Brue R. &			Property of	Deed 943	442	
#1935 July 20, '72	Jones	Henry G.			Survey	SSS	558	(Pine View Drive) near Greenville, S. C.
#3022 Jul. 31, '72	Jones			Leola	Property of	4 U	40	near Greenville, S. C.
#4962 Aug. 17, '72	Jones	Arlon O.			Raymond Roberts	Deed 952	262	
#4963 Aug. 17, '72	Jones	Arlon O.			J. H. Roberts	Deed 952	266	
#4966 Aug. 17, '72	Jones				Sue F. Arlon O. Jones	Deed 952	274	
#4966 Aug. 17, '72	Jones	Arlon O.			Sue F. Jones	Deed 952	274	
#12850 Oct. 30, '72	Jones	Arlon O.			H. O. Moody	Deed 959	176	
#19948 Jan. 15, '73	Jones	Estate			A Portion of The Jones Est.	4 S	72 & 73	Greenville Co., S. C.
#21024 Jan. 25, '73	Jones			Otis E.	Property of	SSS	627	Located in Washington Baptist Church Community Oneal Twp., Greenville County, S.C.
#23674 Feb. 21, '73	Jones			Joseph	Property of	4 T	59	Greenville County, S. C.
#25431 Mar. 9, '73	Jones	Arlon O.			Property of	4 S	98	Greenville Co., S.C.
#25431 Mar. 9, '73	Jones				Sue F. Property of	4 Y	84	Paris Mt. Twp., Greenville Co., S.C.
#25430 Mar. 9, '73	Jones	Arlon O., etal			Property of	4 Y	83	Paris Mt Twp., Greenville Co., S.C.
#27832 Apr. 2, '73	Jones				Sue F. Property of	4 Y	121	Paris Mt. Twp., Greenville Co. , S.C.
#27834 Apr. 2, '73	Jones	Arlon O.			Property of	4 Z	10	Greenville Co., S. C.

INDEX TO PLATS — Greenville County, S. C.

COTT FAMILY NAME INDEX No. 1—Reg.
Copyright 1933 A-122559

To locate names, open at SURNAME INITIAL TAB and refer
to Bufl Sub-Index sheet for page reference.

Made by The Cott Index Company, Columbus, Ohio
Sold by The State Commercial Prtg. Co., Columbia, S.C.


(26)

No.	DATE OF RECORD	NAME	GIVEN NAMES ABCDEFGHIJ	GIVEN NAMES KLMNOP	GIVEN NAMES QRSTUVWXYZ	BOOK	PAGE	BRIEF DESCRIPTION
#30653	Apr. 30, '73	Jones			Philip B.	4Y	146	Lot 66 Cambridge Park
#32351	May 11, '73	Jones		Laddie L. et al		4-P	41	near Simpsonville Greenville County, S.C.
#35203	June 6, '73	Jones	Glynne Jones Brigadier General			4-Z	44	Land Owned by Jones Plat Represents a Tract of Land Located on Southern Road Greenville Co., S. C.
#35635	Jun. 11, '73	Jones		J. W.		5-A	56	Chickspring Twp., Taylors, S.C.
#6141	Aug. 28, '73	Jones	D. O.			4-Z	71	Greenville County, S. C.
#7310	Sep. 10, '73	Jones, Jr.	Betty H.		Rallis James &	5-C	55	near Greenville, S. C.
#9486	Oct. 3, '73	Jones, Jr.		Marshall E.		5-C	80	near Greenville, S. C.
#9577	Oct. 4, '73	Jones		Nancy B. &	Patrick D.	5-C	83	Chick Springs Twp., G'ville, County, S.C. located one mile N. Of Chick Springs
	Mar 11, 1974	Jones		Irving B.	Selma R.	4-0	110	Greenville, S.C
#24397	Apr 1, 1974	Jones	Arlon O. (and Woody O. Pitt)			5E	141	Greenville, S.c.
#10467	Oct. 22, '74	Jones		Kathryn B.		4-0	173	10.12 Ac.- Roper Mtn. Rd.
#114274	Dec. 10, '74	Jones		Josephine T. James M. &		5 I	142	U.S. Hwy. #276
#21183	Mar. 11, '75	Jones	David			5 K	84	
#25059	Apr. 29, '75	Jones	David			5 J	32	Goodwin Bridge Rd.
#27175	May 21, '75	Jones		Larry Steven		5 M	24	Phillips Rd.
#9337	Oct. 7, '75	Jones		Johnny L.		5 L	94	1.00 Ac.- Approx 3 Mi. N. of Greer .
#9586	Oct. 9, '75	Jones		Mary Sue Larry Dean &		5 N	69	Jesse Leopard 10.0 Ac. - Formerly the property of

INDEX TO PLATS — Greenville County, S. C.

(26)

REG. U. S. PAT. OFFICE *Chas. McCall* County Indexes Since 1888 An Identifying Trade Mark

 To locate names, open at SURNAME INITIAL TAB and refer to Buff Sub-Index sheet for page reference.

COTT FAMILY NAME INDEX No. 1—Reg. Copyright 1983 A-122559

No.	DATE OF RECORD	NAME	GIVEN NAMES ABCDEFGHIJ	GIVEN NAMES KLMNOP	GIVEN NAMES QRSTUVWXYZ	BOOK	PAGE	BRIEF DESCRIPTION
#10103	Oct. 15, '75	Jones		J.W.		5 L	100	1.09 Ac.- Taylors, SC
#10779	Oct. 22, '75	Jones		L.E.		5 J	62	10.0 Ac - 51.46 Ac.- Pelham Rd.
#14191	Dec. 1, '75	Jones	Ethel S., etal			5 J	79	(Life Estate)
#14458	Dec. 3, '75	Jones	Charles P. &	Mable L.		5-0	13	
#15189	Dec. 12, '75	Jones	Whitt A.		Whitt A.	5 N	138	Beechwood Rd.
#15520	Dec. 15, '75	Jones	Earl & Bertha D.			5 N	144	New Perry Rd.
#22805	Dec. 16, '75	Jones		Jimmy Horace		5 N	147	Old Buncombe Rd.
#4657	Mar. 9, '76	Jones	George L., Est.			5 R	11	Chick Springs Twp.
#8337	Aug. 17, '76	Jones	Annette M.	John W.		5 V	49	Hardale Lane
#17176	Sept. 24, '76	Jones	Dean P. &			5 R	95	Forestville Rd.
#31574	Dec. 28, '76	Jones	Carolyn G. &	Lloyd W.		5 Z	48	Part lot 21- Albert St.
#1237	May 19, '77	Jones			Willie Myrtle	6 D	57	13.20 Ac. Saluda Tp.
5752	July 12, '77	Jones	Dennis G. &	Janie R.		6 F	76	1.63 Ac. Keeler Mill Rd.
#21935	Aug. 22, '77	Jones		J. S.		6 G	43	0.98 Ac. Sunrise Dr.
#22538	Jan. 24, '78	Jones	Charles A., II &	Joan G.		6 L	59	Razor Dr.
#23818	Jan. 30, '78	Jones			Susan Ann Ronald L. &	6 J	71	5.0 Ac. Brooks Dr., near Marietta
	Feb. 13, '78	Jones			Stephen G.	6 N	13	2.9+ Ac.

INDEX TO PLATS - Greenville County, S. C.

To locate names, open at SURNAME INITIAL TAB and refer to Buff Sub-Index sheet for page reference.

KEYS PRINTING CO.

NO.	DATE OF RECORD	NAME	GIVEN NAMES ABCDEFGH	GIVEN NAMES IJKLMNO	GIVEN NAMES PQRSTUVWXYZ	BOOK	PAGE	BRIEF DESCRIPTION
	#26423 Mar. 9, '78	Jones	Earlene G.	Kenneth &		6 N	73	Area 3.50 Ac.
	#26422 Mar. 9, '78	Jones			William Moore	6 N	74	Area 18.63 Ac.
	#31808 Apr. 26, '78	Jones	Charles E.	Jr.		6-0	64	
	#8443 Sept. 14, 78	Jones	F.O. &	Judy S.		6 T	44	13.617 Ac. Near Greer, SC
	#21825 Jan. 24, 79	Jones		JoAnn E. &	Thomas M.	6 Z	24	101 Ellesmere Dr.
	#22395 Jan. 31, 79	Jones	Glenda L. &	Leroy C., Jr.		6 Z	41	Sumner St.
	#22713 Feb. 2, 79	Jones	Edith E.			6 Z	46	Cedar Ln. Rd. - Smythe St.
	#25207 Mar. 2, 79	Jones			Thomas Bryan	7 B	26	Maple Hgts. Lot 13
	#26525 Mar. 16, 79	Jones	Donna Merck			7 A	18	80.43 Ac. Woodville Rd.
	#32359 May 7, 79	Jones		Mary P. L. Roy &		7 A	61	8.10 Ac. - 2.45 Ac. near River Falls
	#36542 June 8, 79	Jones	Carolyn B. Coy V. Jr., &			7 I	1	2.0 Ac. Center Rd.
	#5506 Aug 15, 79	Jones	Eula H.			7 M	54	3.22 Ac. Old Spartanburg Road
	#6065 Aug. 20, 79	Jones			Paul B.	7 L	45	Acreage
	#6522 Aug. 23, '79	Jones	Dorothy &	Lloyd		7 M	89	Lot, Piedmont
	#9292 Sept. 17, 79	Jones	Albert, et al			7 O	8	Highland Township Acreage, Jones Rd., Jones Est.
	#11216 Oct. 2, 79	Jones		John W.		7 R	10	Wardale Lane & Cloverdale La.
	#12109 Oct. 10, '79	Jones		Jill P.		7 R	44	Edgewood Rd.

INDEX TO PLATS - Greenville County, S. C.

(26)

To locate names, open at SURNAME INITIAL TAB and refer to Buff Sub-Index sheet for page reference.

KEYS PRINTING CO.

NO.	DATE OF RECORD	NAME	GIVEN NAMES ABCDEFGH	GIVEN NAMES IJKLMNO	GIVEN NAMES PQRSTUVWXYZ	BOOK	PAGE	BRIEF DESCRIPTION
#12263	Oct. 11, '79	Jones	Frederick E.	& Linda T.		7 R	50	Lot Augusta St.
#13982	Oct. 25, '79	Jones	Donny, etal			7 K	25	Tract 2=0.344 Ac.
#20082	Dec. 19, '79	Jones		Jean L. Kenneth C. &		7 Q	81	Acreage U.S. Hwy. 276
#23796	Feb. 4, '80	Jones	Bobby Joe Builders, Inc.			7 V	2	Sec. 2 Lot 38 Green Fern Drive, White Oak Hills
#25819	Feb. 27, '80	Jones	Harold L. &		Patricia	7 V	78	Pt. Lot 4, Fargo St., Glendale III
#27467	Mar. 14, '80	Jones	Clarence B.			7 W	25	Mountain Creek Road
#33633	May 20, '80	Jones	Bobby Joe Builders, Inc.			8 A	3	Hills Lot 39 Maple Leaf Court, White Oak
#34226	May 27, '80	Jones		Lois, etal		7 X	12	No. of Lots: 6 Neeley Ferry Road, No. of Acs: 25.93
#35701	Jun. 13, '80	Jones	Bobby Joe Builders, Inc.			8 Z	23	Phase II-B Lot 5 Lenhardt Ct., White Oak Hills,
#36039	Jun. 18, '80	Jones	Bobby Joe Builders, Inc.			8 A	28	Phase 1-B Lot 40 Maple Leaf Ct., White Oak Hills,
#117	July 1, '80	Jones	Bobby Joe Builders, Inc.			8 A	40	Phase 1-B Lot 42 Maple Leaf Ct., White Oak Hills,
#802	Jul. 10, '80	Jones	Chris O.			8 C	27	1.0 Ac., Bates Township
#951	Jul. 11, '80	Jones	Donna M. Edwin L. &			8 C	30	3.825 Ac., Jervey St.
#2095	Jul. 23, '80	Jones	Brenda K		William A. Jr	8 C	57	POWDERHORN SEC 3 Lot 166 Manassas Drive
#3428	Aug. 5, '80	Jones	Fred B., etal			8 A	70	Acreage, Woodruff Rd. - S.C. Hwy. 146
#3553	Aug. 6, '80	Jones	Bobby Joe Builders, Inc.			8 A	71	for Foundation Survey Lot 13, Green Fern Dr., White Oak Hills
#4621	Aug. 15, '80	Jones	Bobby J. Builders Inc.			8 A	80	for Foundation Survey Lot 45, Maple Leaf Ct., White Oak Hills

INDEX TO PLATS - Greenville County, S. C.

To locate names, open at SURNAME INITIAL TAB and refer to Buff Sub-Index sheet for page reference.

KEYS PRINTING CO.

NO.	DATE OF RECORD	NAME	GIVEN NAMES ABCDEFGH	GIVEN NAMES IJKLMNO	GIVEN NAMES PQRSTUVWXYZ	BOOK	PAGE	BRIEF DESCRIPTION
	#7690 Sep. 9, 80	Jones	Elizabeth W.			8 E	42	Property of East Perry Road
	#8326 Sep. 15, 80	Jones		Mirtie		8 E	60	Survey for 0.20 Ac., Bethel Road
	#9782 Sep. 26, 80	Jones	Doris N. &		Rudy B.	8 F	21	Survey for Lot 2 Richmond Drive
	#18170 Dec. 17, 80	Jones			Estate William R.,	8 J	58	Survey for 0.80 Ac. Piedmont Park Rd.
	#27589 Apr. 1, 81	Jones	David E.			8 M	57	Survey for 2.33 Ac., McElhaney Rd.
	#27770 Apr. 2, 81	Jones			Mrs. Pallie T.	8 M	61	Survey for 4.52 Acs., Jones Mill Road
	#28717 Apr. 13, 81	Jones		Joan D. &	Paul R.	8 K	75	Survey for Locust Hill, Greenville, S.C. 11.9 Acs., Southkee Road,
	#31705 May 13, 81	Jones	Gary J., etal			8 O	75	Property of Pt. Lot 7, East North Street (nka Holly Tree)
	#9692 Oct. 16, 81	Jones			Virginia Stuart &	8 W	5	Property of Lot 46 Lancelot Drive, Camelot,
	#11421 Nov. 6, 81	Jones	Frances F., etal			8 U	24	Property of Bruce Road
	#12308 Nov. 13, 81	Jones			Ronald H.	8 W	72	Plat for 1.537 Ac. Belvue Road
	#13989 Dec. 14, 81	Jones	Frances F., etal			8 U	36	Property of Bruce Road
	#15223 Dec. 31, 81	Jones		John P.		8 X	31	Property of 1.71 Acs., Keeler Bridge Road nr. Terry Creek
	#16467 Jan. 21, 82	Jones	Amos E.			8 V	71	Survey for 25.0 Acres, Short Branch Rd.,
	#17538 Feb. 4, 82	Jones		Josephine T.		8 X	75	Property of Highland Tp. 6.0 Acs., Mush Creek Road,
	#18198 Feb. 12, 82	Jones	Donna K.			8 X	89	Survey for Lot 65 Lake Circle St.
	#25553 May 17, 82	Jones	Amos E.			8 Z	58	Property of north of Tr. Rest Acreage, Short Branch Rd.,

INDEX TO PLATS - Greenville County, S. C.

(26)

To locate names, open at SURNAME INITIAL TAB and refer to Buff Sub-Index sheet for page reference.

KEYS PRINTING CO.

NO.	DATE OF RECORD	NAME	GIVEN NAMES ABCDEFGH	GIVEN NAMES IJKLMNO	GIVEN NAMES PQRSTUWXYZ	BOOK	PAGE	BRIEF DESCRIPTION
#25675 May 18, 82	Jones				R. C.	9 B	56	1.03 Ac. Old Mill Road
#1322 July 16, 82	Jones		Donna K.			9 C	73	Lot No. 196, Otis St., Mills Mill
#5621 Sept. 3, 1982	Jones			Marshall E., Jr.		9 E	82	Pt. Lot 18 & Pt. Lot 19 = 4.0 Acs., S.C. Hwy. 11
#10591 Nov. 1, 82	Jones		Edna J. &		Thomas E.	9 G	97	Lot 30 & 31 Shawn Dr., Rustic Estates
#13533 Dec. 3, 82	Jones				Richard A., Jr.	9 J	6	88.13 Acres Net, Jones Mill Rd., nr. Ft. Inn
#14877 Dec. 17, 82	Jones			Lawrence B.		9 K	15	Harness Trail, Heritage Lakes, nr. S'ville.
#14989 Dec. 20, 82	Jones			Lorraine W. J. Olin &		9 J	14	Piedmont Park Rd.
#20833 Feb. 22, 83	Jones			Laddie L.		9 M	21	35.51 Acres Jones Mill Rd., nr. Ft. Inn
#21239 Feb. 25, 83	Jones		Frances F.			9 M	24	2.60 Ac. O'Neal Camp Road
#21255 Feb. 25, 83	Jones			James L. Marvin O. &		9 N	60	3.3 Ac. Holland Ford Road
#21254 Feb. 25, 83	Jones				William C.	9 N	61	3.1 Ac. Holland Ford Road
#22112 Mar. 4, 83	Jones		Daniel Rees &	Kay Miller		9 N	92	Lot No. 4 Cardinal Drive, Chick Springs Tp.
#20191 Apr. 27, 83	Jones				etal Wilton Earl	9 Q	10	Road & Tanner Road 6.67 Acres & 6.65 Acres, Woodruff
#31194 May 23, 83	Jones		David E., etal			9 T	2	Sec. 2 Lot 99 Willow Branch Dr., Westwood South,
#32659 June 2, 83	Jones			Nancy &	Richard	9 T	79	12.51 Ac., West Chapman Road
#34986 Jun. 23, 83	Jones			Mary		9 U	58	Bryson St. (Carolina Ave.)
#3214 Jul. 29, 83	Jones			Jane R.		9 V	87	5.0 Ac. Montague Circle

INDEX TO PLATS - Greenville County, S. C.

To locate names, open at SURNAME INITIAL TAB and refer to Buff Sub-Index sheet for page reference.

NO.	DATE OF RECORD	NAME	GIVEN NAMES ABCDEFGH	GIVEN NAMES IJKLMNO	GIVEN NAMES PQRSTUWXYZ	BOOK	PAGE	BRIEF DESCRIPTION
#5815	Aug. 18, 83	Jones		Miriam T. Jon Barry &		9 Y	93	Lot No. 108 Oakdale Ave., Greer
#7118	Aug. 30, 83	Jones		Nancy &	Richard	9 Z	26	12.51 Acres near Greenville
#9456	Sept. 20, 83	Jones			Sarah D.	9 X	74	Ac. Hwy. # 25 By-Pass (#250
#10186	Sept. 27, 83	Jones		Inez R.		10-B	10	Boiling Springs Rd.
#14208	Oct. 31, 83	Jones		Loretta Y. Joseph C. Jr. &		10-D	58	Hollywood Drive Hudson Est.
#14861	Nov. 4, 83	Jones		Lucile H.		10-D	78	North Parker Road, Part of P. E.
#15032	Nov. 7, 83	Jones	Donna K.			10-D	88	Mooremont Ave.
#18347	Dec. 8, 83	Jones	Donna L. David C. &			10-F	10	3.82 Net, Few Chapel Road
#25023	Feb. 14, 84	Jones	Bettie, Mrs.			10-H	56	Greenville County
#27003	March 2, '84	Jones	Ann Burton			10-J	37	East Lake Shore Drive; Lake Lanier
#32999	Apr. 23, 84	Jones			R. C.	10-O	33	Old Mill Road
#35064	May 8, 84	Jones		Mary B. Larry R. &		10-P	22	Greenville County, Deerfield Dr.
#35530	May 11, 84	Jones		Masako S. &	William C.	10-P	32	Mauldin, SC, Drury Lane
#39240	Jun. 12, 84	Jones		Irene B. James E. &		10-R	91	Pelham St. (rd.) 0.72 Ac. Cary St.
#555	Jul. 5, 84	Jones		Mary Langley, etal		10 Q	94	4.08 Ac. Langley Rd.
#5023	Aug. 15, 84	Jones	Guy W., The Estates of Gertrude S. &			10-T	59	SC Hwy 14; 87.79 Ac. Tot.
#7805	Sep. 10, 84	Jones	Dorothy			10-Y	3	Pine Bluff St.

(Over)

INDEX TO PLATS - Greenville County, S. C.

(26)

To locate names, open at SURNAME INITIAL TAB and refer to Buff Sub-Index sheet for page reference.

KEYS PRINTING CO.

NO.	DATE OF RECORD	NAME	GIVEN NAMES ABCDEFGH	GIVEN NAMES IJKLMNO	GIVEN NAMES PQRSTUVWXYZ	BOOK	PAGE	BRIEF DESCRIPTION
#10582 Oct. 5, 84		Jones	Donna L. David C. &			10-X	45	Pennington Rd.
#11522 Oct. 16, 84		Jones			Richard P. Phyllis J. &	10-Z	15	16.83 Acres - Lickville Road Hollow Road - Runnymede Road
#12618 Oct. 26, 84		Jones		Nancy W. Kelly B. &		11-A	51	Foxcroft Map 3; Sec. 1; Lot 94 - Hunting White Horse Road Extension
#14720 Nov. 14, 84		Jones		James M. etal		10-Z	52	Near Travelers Rest - 18.1 Acres, Mauldin Rd.
#16344 Nov. 29, 84		Jones		Markley Lee,		10-Z	66	Near Mauldin - 51.4 Ac. Net -
#16643 Dec. 3, 84		Jones	Helen R., etal			11-C	100	Crescent Ridge - Saul Road Woods Sec. 6-Loblolly Lane
#20209 Jan. 7, 85		Jones		Miriam Y. &	Ronald G.	11-E	17	Part of Lot 2 and Part of Lot 3 Forrester
#26058 Mar. 5, 85		Jones	F. O. &	Judy S.		11-J	19	1.00 Acres Pine Log Ford Rd.
#27362 Mar. 18, 85		Jones	Buck, etal			11-G	41	Surveyed for Nat E. CAine-46.01 AC.-
#28177 Mar. 25, 85		Jones			Pressley W.	11-J	89	Pittman Road Circle
#36240 May 30, 85		Jones	Carl L. Barbara C. &			11-Q	4	Lot 4 Enoree Hills Section 2 - Enoree
#1586 July 15, 85		Jones		Lawrence Kevin		11-S	25	Near Cleveland 1.21 Ac.
#3153 July 29, 85		Jones	Dorothy Cooper			11-P	60	Lot 141, Sec. 4 S.C. Hwy 86
#3597 July 31, 85		Jones			Richard A., Jr.	11-T	90	5.88 Ac. Near Fountain Inn
#6640 Aug. 25, 85		Jones		James M.		11-P	90	18.1 Ac.
#9224 Sept. 16, 85		Jones	Gary C.			11-Y	20	Hicks Road Lot 61-Chestnut Oaks Circle
#13938 Oct. 22, 85		Jones	Donald R. &	Janice G.		12-C	24	Holly Tree Plantation Phase III; Sec. II

(Continued Next Page)

INDEX TO PLATS - Greenville County, S. C.

(26)

To locate names, open at SURNAME INITIAL TAB and refer to Buff Sub-Index sheet for page reference.

KEYS PRINTING CO. (26)

NO	DATE OF RECORD	NAME	GIVEN NAMES ABCDEFGH	GIVEN NAMES IJKLMNO	GIVEN NAMES PQRSTUVWXYZ	BOOK	PAGE	BRIEF DESCRIPTION
#14316	Oct. 25, 85	Jones	Charles B. &		Susan H.	11-X	55	Solomon Jones Road Cleveland Township-5.58 Ac.-
#18598	Dec. 2, 85	Jones			etal Rebecca D.,	12-F	26	Cornelia St. (Green St.) T.O. & Bessie M. Lawton Prop. Lot #13-
#18922	Dec. 4, 85	Jones	Fred R.			12-F	37	Willow Branch Drive Lot 137 Westwood South, Sec. 2 -
#18929	Dec. 4, 85	Jones		Lydia M. James F. &		12-E	22	Near Meadow Fork Church-
#18930	Dec. 4, 85	Jones		Lydia M. James F. &		12-E	23	1.1 Ac. Near Meadow Fork Church
#18928	Dec. 4, 85	Jones		Patricia G. Jimmie L. &		12-F	33	Fairfax Drive
#19710	Dec. 11, 85	Jones		etal Jacqueline P.,		12-F	61	Maudie Street
#23202	Jan. 13, 86	Jones		William R.		12-I	2	0.5 Ac. Belvue Rd.-Mountain Creek Rd.
#25358	Jan. 31, 86	Jones		Linda G. &	Rex W.	12-I	74	Carters Grove Lot 29-Westover Place Shadow Way
#25622	Feb. 3, 86	Jones	Frank L.			12-I	79	Lot 22-1200 Pelham Phase One Sec. One-
#31485	Mar. 27, 86	Jones		J. W.		12-N	67	0.51 Acre Located on Taylors Road
#39831	May 30, 86	Jones	Gail A. Charles H., Jr. &			12-R	96	3.91 Ac.
#40524	Jun. 4, 86	Jones	& Gail A. Charles H., Jr.			12-U	15	3.91 Ac.
#670	Jul. 3, 86	Jones	Doris N. &		Rudy B.	12-X	38	Lot 2 Richmond Mills Near Travelers Rest-Richmond Drive -
#2916	Jul. 21, 86	Jones	Deris Brown &	Jackie Lee Janet D.		12-Y	43	Staunton Bridge Road
#5897	Aug. 11, 86	Jones		Larry E. &		13 C	14	Oak Hill Sec "A", Lot 15
#6501	Aug. 14, 86	Jones	& Gail A. Charles H., Jr.			12-Z	66	4.1 Acs- Mountain Creek Rd.

(Continued Over)

INDEX TO PLATS - Greenville County, S. C.

(26)

To locate names, open at SURNAME INITIAL TAB and refer to Buff Sub-Index sheet for page reference.

KEYS PRINTING CO. ()

NO.	DATE OF RECORD	NAME	GIVEN NAMES ABCDEFGH	GIVEN NAMES IJKLMNO	GIVEN NAMES PQRSTUVWXYZ	BOOK	PAGE	BRIEF DESCRIPTION
#10644	Sep. 12, 86	Jones	Donald E. Celeste D. &			13-F	50	Oak Hollow Sec. 2; Lot 42-Cardinal Dr.
#11366	Sep. 18, 86	Jones	Alice H.			13-A	47	Near Simpsonville-16.6 Ac.-E. Georgia Rd.
#11955	Sep. 23, 86	Jones	Herbert B.			13-E	58	Broadway Drive - White Horse Road
#13229	Oct. 1, 86	Jones	Ann E.	&	Robert G.	13-G	84	Lot 73 - Bennington
#13853	Oct. 3, 86	Jones	Alvin F.			13-I	22	Whaley Dr. Lot 21 Imperial Hills-Buckhorn Rd.-
#14710	Oct. 10, 86	Jones			Roy Mack, etal	13-I	56	Permanent Maintenance Esmt. from Temporary Construction and Wilkins Street
#18161	Nov. 3, 86	Jones			Peggy P, etal	13-L	45	27.28 Acres-Augusta Road U.S. Hwy No. 25
#18327	Nov. 4, 86	Jones	Helen S. Billy White &			13-L	60	Lot 0.56 Acres-Hyde Circle
#19251	Nov. 11, 86	Jones	Elizabeth			13-M	2	0.94 Ac.-Standing Springs Rd.
#22118	Dec. 2, 86	Jones			R. C.	13-P	46	0.524 Ac.-Hudson Road
#24541	Dec. 11, 86	Jones	Diane & Don			13-Q	6	Private Road Near Greer-1.00 Ac. McAlhaney Rd.-
#27858	Dec. 31, '86	Jones		Lawrence B. &	Sharon W.	13-S	13	Lot 30 - Forest Lake Development
# 28091	Jan. 2, 87	Jones	Hal H.			13-0	66	1.00 Ac. S. C. Hwy. # 101
#29536	Jan. 14, 87	Jones			Roy H.	13-R	93	Hudson Road
#32112	Feb. 4, 87	Jones			Susan M., etal	13-T	99	Heritage Lakes Lot 63-Connemara Place
# 35384	March 2, 87	Jones		Karen L. &	Richard M.	13-V	61	St. & Concord St. Lot 70 & 71 and pt lot 69 Laurel
# 35339	March 2, 87	Jones		Lowell Brent &	Lynn Sherry	13-X	20	Lot 11 Colony Rd. and Cottage Ln.

(Continued Next Page)

INDEX TO PLATS - Greenville County, S. C.

To locate names, open at SURNAME INITIAL TAB and refer to Buff Sub-Index sheet for page reference.

(26)

(26)

KEYS PRINTING CO.

NO.	DATE OF RECORD	NAME	GIVEN NAMES ABCDEFGH	GIVEN NAMES IJKLMNO	GIVEN NAMES PQRSTUWXYZ	BOOK	PAGE	BRIEF DESCRIPTION
#35658	Mar. 3, 87	Jones		James Claude		13-X	39	Lots 15 & 16-North Franklin Road
#37902	Mar. 16, 87	Jones	Elizabeth F., etal			13-X	90	Lot No.100-East Faris Road-Longview Terr.
#41269	Apr. 1, 87	Jones			etal Patrick Stephen	13-Z	45	Rd.-Gum Spring Road Plat of G.W.Gilreath Pt.Tr.3-Tyger Br.
# 44009	Apr. 16, 87	Jones	III, etal Charles Edward &	Lynn Sealander		14-B	24	Sec. 3 Lot 53 Foxtrot Court Palmetto Downs
#44550	Apr. 20, 87	Jones	Charles Clarke	Linda F.		14-B	44	Star Drive(Formerly Davis St.) Lot No.492,Sec.2,Abney Mills,Brandon Plant
# 45314	Apr. 23, 87	Jones	Freddie D. &		William H.	14-B	74	Sec. 3 Lot 234 Pine Creek Drive Belle Meade
# 46571	Apr. 30, 87	Jones		Linda G. &	Rex W.	14-D	21	Grove Sec. 2 Lot 29 Westover Place Carters
# 50295	May 19, 87	Jones		Mildred R. &	Randel R.	14-E	92	Tomassee Ave. ,C.B. Martin Property Lots 54 & 55 Highland Dr. &
#51855	May 27, 87	Jones	Earlene G. &	Kenneth		14-G	60	Plat of Property of Tp. .067 ac. S.C. Hwy. # 186 Bates
#51856	May 27, 87	Jones	Earlene G. &	Kenneth		14-C	92	Marietta .08 Ac. S.C. Hwy. # 186 near
# 51951	May 27, 87	Jones	Frederick E. &	Linda T.		14-G	69	Lot 6 Augusta St. , Augusta Court
# 52909	June 1, 87	Jones		Linda T.		14-I	26	Unit 79 Jamestown II
#56812	June 22, 87	Jones		James E. &	Vanessa L.	14-J	71	Lot - W. Parker Dr.
#57534	June 24, 87	Jones	Carl T.			14-J	95	Plat for 4.84 Acres Hwy. 276
#2912	July 16, 87	Jones	Christopher D. & Dean P. & Annette M. &		Susan M.	14-L	36	Property of Lt 17 Mcgarity St.
#4874	July 28, 87	Jones	Ann Marie A. &	John E.		14-M	84	Property of Walkers Crossing Lt 66 Smithwood Court
#5983	Aug. 3, 87	Jones			Etal Ray Earl, &	14-N	32	Boundary Survey for Blvd) 1.140 Ac. Mauldin Rd. (Rex Carter
continued...								

INDEX TO PLATS - Greenville County, S. C.

(26)

To locate names, open at SURNAME INITIAL TAB and refer to Buff Sub-Index sheet for page reference.

KEYS PRINTING CO.

NO.	DATE OF RECORD	NAME	GIVEN NAMES ABCDEFGH	GIVEN NAMES IJKLMNO	GIVEN NAMES PQRSTUVWXYZ	BOOK	PAGE	BRIEF DESCRIPTION
#8889	Aug. 19, 87	Jones	Barbara &	O. Lynn	Property of	14-Q	31	FOWLER FIELDS Lt 40 Cardinal Court Sec 1
#8711	Aug. 19, 87	Jones		Michael A. & Susan A.	Property of	14-Q	27	4.55 Acres Williams Rd.
#10876	Aug. 31, 87	Jones	David A. &		Susan S.	Survey for	14-P	45 Lot 28 Thunderbird Dr.
#12931	Sept. 14, 87	Jones		Judone Jurone &	Property of	14-S	90	BELLE MEADE Lot 434 Pine Creek Court Sec 4
#15412	Sept. 30, 87	Jones	Clayton D. III & Jackie V.		Property of	14-T	83	Pt of Lot 35 Gordon St. (Ext.) Chanticleer, Section VI
#17937	Oct. 15, 87	Jones	Barbara A. &		Robert J.	Property of	14-V	76 Lot 204 Lowood Drive
#20268	Oct. 30, 87	Jones		Melvin W. & Pamela Lara	Property of	14-U	82	Lot 162 Cannon Circle
#20568	Nov. 2, 87	Jones	Chris &		Sue R.	Property of	14-W	72 Lot 23 Parkstone Court Spring Forest Road
#22905	Nov. 10, 87	Jones	David C. &			Property of	14-X	20 Lot 2 Spring Forest Court & Subdivision, Section 6
#28679	Dec. 21, 87	Jones		Melanie H. Jerome D. &	Property to be deed to	15-B	33	Lot 42 Manchester Dr., Montclair Old Buncombe Rd.: Cedar Vale, Sec. 2
#32347	Jan. 21, 88	Jones	Etheleen M. &		Thomas L., Sarah R. Steven D. &	Property of	15-D	58 Pt. Lot 72-B Overton Ave. & Sec 4
#33021	Jan. 27, 88	Jones				Property of	15-D	79 Lot 68 Summit Dr. of Croftstone Commons,
#36305	Feb. 22, 88	Jones	Barbara Ivery Clarence Morton &			Property of	15-E	96 Lot 15 Harness Trail, Heritage Lakes
#36526	Feb. 24, 88	Jones	Et Al Alan E. &			Property of	15-F	26 1.5 Acres Center Rd. Pleasant Valley
#38970	Mar. 10, 88	Jones	Bobbie J. &		William H.	Property of	15-I	3 Lot 184 Potomac Ave. & Panama Ave.
#39840	March 16, 88	Jones	Donna L. David C. &			Property of	15-I	39 Lot 11 Roberta Dr.
#42476	April 1, 88	Jones		Masako S. &	William C.	Property of	15-L	53 Lot 126 Drury Lane, Map of Glendale

(Continued Next Page)

INDEX TO PLATS — Greenville County, S. C.

(26)



To locate names, open at SURNAME INITIAL TAB and refer to Buff Sub-Index sheet for page reference

MADE BY THE COTT INDEX COMPANY, COLUMBUS, OHIO
SOLD BY PHOTO COPY SUPPLY, MAULDIN, S. C.

NO.	DATE OF RECORD	NAME	GIVEN NAMES ABCDEFGHIJ	GIVEN NAMES KLMNO	GIVEN NAMES PQRSTUVWXYZ	BOOK	PAGE	BRIEF DESCRIPTION
#47253 May 2, 88		Jones			Steven B.	15-0	50	Estates, Sec 4, Blk. H Lot 9 Parkins Mill Rd., East Highlands
#48067 May 6, 88		Jones		Jesse B.		15-0	83	5.14 Acs. Tanglewood Drive Hills, Sec. 1 & 2
#51331 May 23, 88		Jones		Jewelle L.		15-P	83	Lot 124 Alice Farr Dr., Western
#54923 June 10, 88		Jones		Lester T.		15-S	70	Lot 24, Scottswood, Phase 5 Westwood, Sec. VI
#150 July 1, 88		Jones		Martha T. Leland S. &		15-V	39	Lot 624 Yellow Wood Ct.
#1584 July 11, 88		Jones	Bobby Emma Jean &			15-T	83	Property of Emma Jean & Bobby Jones 1.00 Ac. Rutherford Rd. & Pine Dr.,
#1586 July 11, 88		Jones			Et Al Phyllis S. &	15-W	11	Sec 1 & 2 Lot 44 Williamsburg Dr., Belle Meade,
#2943 July 18, 88		Jones		Jean A. &	Victor C.	15-W	66	Phase 3 Lot 280 Ticonderoga Dr., Canebrake III, Greer
#3430 July 20, 88		Jones		Judy O.		15-W	80	Lots 21 & 20 North Street (0.53 AC)
#3409 July 20, 88		Jones			Storage Corp. Transfer &	15-W	79	Property, School Street Greer
#8591 Aug. 16, 88		Jones		Marion N. &	Sandra P.	16-A	93	Lot 161 & Pt Lot 162 A Overbrook Dr., Sec. 1
#12458 Sept. 8, 88		Jones	Cozette W. &		Robert Jr.	16-C	58	Lot 33 Richmond Dr., Richmond Hills, Community
#15385 Sept. 26, 88		Jones		Mabel L.		16-D	78	1.00 Acres Poole Rd., O'Neal of Joe Jackson Lynn Estate
#15395 Sept. 26, 88		Jones	David A. &	Laurie Ann		16-D	79	1.76 Acres Few's Bridge Rd., Property Sec. 1 & 2
#16593 Oct. 3, 88		Jones		Jewelle L.		16-G	41	Lot 124 Alice Farr Dr., Western Hills,
#16974 Oct. 4, 88		Jones		Mabel L.		16-H	2	1.00 Ac. Poole Rd., O'Neal Community
#17644 Oct. 7, 88		Jones		Inez B. &	Thomas C.	16-H	13	Travelers Rest 1.06 Acres Lake Side Dr., Near

INDEX TO PLATS — Greenville County, S. C.



To locate names, open at SURNAME INITIAL TAB and refer to Buff Sub-Index sheet for page reference

MADE BY THE COTT INDEX COMPANY, COLUMBUS, OHIO
SOLD BY PHOTO COPY SUPPLY, MAULDIN, S. C.

()

NO.	DATE OF RECORD	NAME	GIVEN NAMES ABCDEFGHIJ	GIVEN NAMES KLMNOP	GIVEN NAMES QRSTUVWXYZ	BOOK	PAGE	BRIEF DESCRIPTION
#17771	Oct. 10, 88	Jones	Builders Inc. Brothers			16-G	100	Lot 10 Ikes Rd., Whitepines Estates
#21452	Nov. 1, 88	Jones		Marsha L. Jackie L. &		16-J	59	Lot 33 Mount Vernon Rd., Mt. Vernon
#21950	Nov. 2, 88	Jones	Clyde J.			16-J	87	1.2306 Ac. Miller Rd., Mauldin
#21988	Nov. 3, 88	Jones	Geneva T. &		David Terry	16-J	91	Sub., Sec. 1 Lot 13 Sheffield Dr., Canterbury
#23906	Nov. 15, 88	Jones	Bob University			16-L	10	28.536 Acres Anderson Ridge Rd.
#24019	Nov. 16, 88	Jones			Jefferson Thomas	16-K	44	Travelers Rest 0.57 Acres Tubbs Mountain Rd.
#26043	Nov. 30, 88	Jones	Deborah B. &	Kenneth S.		16-N	25	Lot 18 Honeybee Lane Pebblecreek Ph 1
#29833	Dec. 22, 88	Jones	Dennis V. &		Teresa A.	16-M	60	2.0 Acres Ledbetter Rd. Georgia Rd.
#3459	Jan. 24, 89	Jones		Karen T. &	Wayne A.	16-Q	22	5.00 Acres Bethany Rd. & East Ruth B. Mauldin Prop.
#3633	Jan. 25, 89	Jones		Janice L. &	Richard O.	16-R	44	Lot 1 & pt lot 2 South New Perry Rd.
#3775	Jan. 26, 89	Jones	Gary E.			16-R	47	Lot 0.753 Ac South Fairfield Rd.
#10662	Mar. 10, 89	Jones			Sherry G. Ronald E. &	16-V	24	Lot 10.30 Ac League Dr. C.D. Collier
#13378	Mar. 29, 89	Jones	Charles G. &	Jane B.		16-X	3	Lots 21, 22 & 23 Carl St., Property of Estates
#14107	Apr. 3, 89	Jones	Denna M.			16-X	61	Lot 7, 8 & Pt. Lot 9 Druid St., Stone & Linda Ave. Jones Acres Butler Tp
#15432	Apr. 11, 89	Jones	Grover L.			16-S	84	Lots = Acreage Hudson Rd. & Marchant Rd.
#19045	May 2, 89	Jones			Ridge	16-Z	66	Lots = Acreage League Dr. Sh 2 Sec 2 & Loe Vaughn Rd. Sh 1 Sec 2 Near S'ville
#19044	May 2, 89	Jones			Ridge	17-A	17	Lots = Acreage Cooper Lake Rd. League Dr.

INDEX TO PLATS - Greenville County, S. C.

To locate names, open at SURNAME INITIAL TAB and refer to Buff Sub-Index sheet for page reference.

KEYS PRINTING CO.

NO	DATE OF RECORD	NAME	GIVEN NAMES ABCDEFGH	GIVEN NAMES IJKLMNO	GIVEN NAMES PQRSTUWXYZ	BOOK	PAGE	BRIEF DESCRIPTION
#20596	May 11, 89	Jones			R. A.	17-A	35	Inn Country Est Carolina Springs Near Fountain Tract 1 & 2 50.79 ac Carolina Way
#20989	May 15, 89	Jones	Bettie Mrs.			17-C	9	1.13 ac Cuttino Circle & Hallcox St.
23782	June 1, 89	Jones			William H. Sherry G. Ronald E. &	17-F	13	Lots 129 130 131 & pt lots 128 144 145
#24815	June 7, 89	Jones				17-F	59	1 Ac League Dr.
#29041	July 5, 89	Jones	David			17-J	45	4.000 Ac New Harrison Bridge Rd. Williamston
#29126	July 5, 89	Jones	Charles R. &	Joni H.		17-H	13	quest of Foundation Survey at the re- 9.0 Ac Bennett St. N.E. of
#29348	July 6, 89	Jones		Lisa A. &	Randal B.	17-I	20	Lot Bradford Place & Roper Mtn. Rd.
#30108	July 12, 89	Jones	Inc. Brothers Builders,			17-J	83	Sanitary Sewer Easement Prepared for Esmt Timber Ridge Sub
#30109	July 12, 89	Jones	Inc. Brothers Builders,			17-J	82	Sanitary Sewer Easement Prepared for Esmt Greenway Ct.
#30110	July 12, 89	Jones	Inc. Brothers Builders,			17-J	81	Sanitary Sewer Easement Prepared for Esmt Greenway Ct.
#30111	July 12, 89	Jones	Inc. Brothers Builders,			17-J	80	Sanitary Sewer Easement Prepared for Esmt Near Timber Ridge Sub
#30598	July 14, 89	Jones	Clyde J.			17-K	2	Property of Lt 164 Christine Dr. Chevy Chase
#36301	Aug. 15, 89	Jones	David E. & Freda M.			17-M	32	Survey for son Grove Rd. Near Travelers Rest 1.47 Ac Pine Log Ford Rd. & Jack-
#39402	Sept. 1, 89	Jones	Elaine Casper L. &			17-O	59	Survey for Lt 4 Whiller Dr. Park Lane Terrace
#40894	Sept. 11, 89	Jones		Laura J. &	Richard A.	17-P	20	Property of Unit 18 Pelham Oaks Townhomes
#43927	Sept. 29, 89	Jones		Melody S. &	Thomas W.	17-R	60	Survey for Sec. B Lot 43 West Fifth St. Woodside
#47321	Oct. 19, 89	Jones	Carl M.			17-U	11	Property of Brookforest, Block E Lt. 5 Fairmont Ave.

INDEX TO PLATS - Greenville County, S. C.

To locate names, open at SURNAME INITIAL TAB and refer to Buff Sub-Index sheet for page reference.

KEYS PRINTING CO. ()

(26)

NO.	DATE OF RECORD	NAME	GIVEN NAMES ABCDEFGH	GIVEN NAMES IJKLMNO	GIVEN NAMES PQRSTUVWXYZ	BOOK	PAGE	BRIEF DESCRIPTION
#54842	Dec. 5, 89	Jones	Daniel T.			18-A	44	Lt E. Washington St.
#57474	Dec. 21, 89	Jones	Emma E. Sweeney			17-Z	57	7.10 Ac S. Garrison Rd.