

DIRECT or MORTGAGOR Index to Real Estate Mortgages — Greenville County, S. C.

REG. U. S. PAT. OFFICE *Chas McCorkle* County Indexes Since 1888 An Identifying Trade Mark

☞ Open at Proper Tab according to First Letter or Letters of Name and refer to Buff Sub-Index sheet for page reference.

COTT FAMILY NAME INDEX No. 75 © 1949
MADE BY THE COTT INDEX COMPANY, COLUMBUS, OHIO
SOLD BY WALKER, EVANS & COGSWELL CO., CHARLESTON, S.C.

(A)

FILE NUMBER	MORTGAGORS	GIVEN NAMES	GIVEN NAMES	GIVEN NAMES	MORTGAGEES	BOOK	PAGE	Amount	BRIEF DESCRIPTION, LOCATION, ETC. (Not Warranted)
DATE OF RECORD	FAMILY NAMES	ABCDEFGH	IJKLMNO	PQRSTUVWXYZ					
16583 Jan. 13, 1975	<i>Southern</i>			<i>Inc.</i> <i>Mtg. Investments Co.</i>	<i>R. M. Caine</i>				<i>75-346</i> <i>Elford St.</i>
16598 Jan. 13, 1975	"	<i>Donnie S. Tankersley</i>		<i>19-18-87 # 13699</i>	<i>R. M. Caine</i>	<i>1331</i>	<i>303</i>	<i>175,000</i>	<i>fixtures - N. Main, Turner & Property</i>
20937 Mar. 11, 1975	"				<i>The S.C. Nat'l Bank</i>	<i>1334</i>	<i>698</i>		<i>Lot, W. Elford St. also per. for mtg. see R.E.M. BK. 1305 Pg. 591</i>
20937 Mar. 11, 1975	"	<i>Developers, Inc.</i>			<i>The S.C. Nat'l Bank</i>	<i>1334</i>	<i>699</i>		<i>Release lot 36 the cedars (Castlemore)</i>
20937 Mar. 11, 1975	"	<i>Developers, Inc.</i>			<i>The S.C. Nat'l Bank</i>	<i>1334</i>	<i>700</i>		<i>for mtg. see R.E.M. BK. 1305 Pg. 591</i>
21868 Mar. 21, 1975	"	<i>Developers Inc.</i>		<i>(and cancelled plumbing & heating co., Inc.)</i>	<i>The S.C. Nat'l Bank</i>	<i>1334</i>	<i>700</i>		<i>Release lot 34 the cedars (Castlemore)</i>
"	"	<i>Donnie S. Tankersley</i>		<i>4-19-78 # 30969</i>	<i>Industrial Mechanical Bankers Trust of S.C. & A.</i>	<i>1335</i>	<i>340</i>	<i>75,000</i>	<i>lots 22 thru 27 Piney mt. Rd</i>
"	"	<i>Donnie S. Tankersley</i>		<i>4-19-78 # 30969</i>	<i>" " "</i>	<i>1335</i>	<i>340</i>		<i>lots 38 thru 41 asopha ave., also Pt. lots 20 + 21 asopha</i>
"	"	<i>Cancelled</i>		<i>4-19-78 # 30969</i>	<i>" " "</i>	<i>1335</i>	<i>340</i>		<i>are Paris - Piney Park also</i>
23183 April 7, 1975	"	<i>Developers, Inc.</i>			<i>The S.C. Nat'l Bank</i>	<i>1336</i>	<i>497</i>		<i>lot 35 + 43 asopha ave. -</i>
29605 June 16, 1975	"	<i>Developers Inc.</i>			<i>The S.C. Nat'l Bank</i>	<i>1341</i>	<i>830</i>		<i>for mtg. see R.E.M. BK. 1305 page 591</i>
29904 Jun. 18, 1975	"			<i>Inv. Co., Inc., et al</i>	<i>Southern Bank & Trust</i>	<i>1341</i>	<i>994</i>	<i>51,077</i>	<i>Release lot 2 The Cedars (Castlemore)</i>
252 Jul. 2, 1975	"			<i>John M.</i>	<i>N. L. Rosamond</i>	<i>1343</i>	<i>181</i>	<i>750</i>	<i>Release lot 3 The Cedars (formerly</i>
2272 July 25, 1975	"	<i>Donna & Mickey W.</i>		<i>1-6-11 #001120</i>	<i>U.S. of America</i>	<i>1347</i>	<i>726</i>	<i>15,500</i>	<i>7 tracts & easements</i>
6106 Sept. 5, 1975	"	<i>Developers, Inc.</i>			<i>The South Carolina Nat'l Bk.</i>	<i>1348</i>	<i>88</i>		<i>1.2 acs. chick coop st.</i>
"	"				<i>" " "</i>	<i>1348</i>	<i>88</i>		<i>fixtures over austin st.</i>
10333 Oct. 17, 1975	"				<i>The South Carolina Nat'l Bk.</i>	<i>1351</i>	<i>560</i>		<i>Lot 29 Pine Lane</i>

CANCELLED
REGISTER OF DEEDS

DIRECT or MORTGAGOR Index to Real Estate Mortgages — Greenville County, S. C.

REG. U. S. PAT OFFICE *Chas McCott* County Indexes Since 1888 An Identifying Trade Mark

Open at Proper Tab according to First Letter or Letters of Name and refer to Buff Sub-Index sheet for page reference.

COTT FAMILY NAME INDEX No. 75 © 1949 MADE BY THE COTT INDEX COMPANY, COLUMBUS, OHIO SOLD BY WALKER, EVANS & COGSWELL CO., CHARLESTON, S. C.

FILE NUMBER DATE OF RECORD	MORTGAGORS FAMILY NAMES	GIVEN NAMES ABCDEF GH	GIVEN NAMES IJKLMNO	GIVEN NAMES PQRSTU VWXYZ	MORTGAGEES	BOOK	PAGE	Amount	BRIEF DESCRIPTION, LOCATION, ETC. (Not Warranted)
10333 Oct. 17, 1975	Southern	Develgen, Inc.			The South Carolina Nat'l Bank	1351	561		3 rd mtg. see R.E.M. Bk. 1305 pg. 591 Release Lot 24 "The Cedars"
11953 Nov. 4, 1975	"	Develgen, Inc.			The South Carolina Nat'l Bk. Lang, Inc.	1352	906		2 nd mtg. see R.E.M. Bk. 1305 pg. 591 Release Lot 11 "The Cedars"
15349 Dec. 12, 1975	Southern	Automotive, Inc.			American Lease	1355	795	13,545	38 Pt. lots 1 & 2 Cor. Colonial St. & City St. also Pt. lots 2 & 3 Colonial ave. also lot 4 Circus side, Drille #.
"	"	"			"	1355	795		
"	"	"			"	1355	795		
19949 Feb. 5, 1976	Southern	Develgen, Inc.		a corp.	The S.C. Nat'l Bank	1359	706		Release lot 9 "The Cedars" (Castlemore) For mtg. see R.E.M. Bk. 1305 pg. 591
"	"	"		"	" " " "	1359	706		
20506 Feb. 12, 1976	Southern	Machinery Co.		10.31.89 # 49179	Bankers Trust of S.C.	1360	79	150,000	50 Creek Ch. Chick Hwy. N. less R/W Lot 3 = 17.66 acs. Brushy
24913 Mar. 30, 1976	"	W.C. C.		6-8-79 # 31924	Elvie Cathan	1363	690	1,550	57 Lot 4 "The Cedars" m. Rutledge
3398 Aug. 4, 1976	Southern	Dary		12.27.91 # 68017	Willa W. Family Tr. S.L. ascn.	1374	475	29,500	60 Fayette Hpts. Lot 9 Farmington Trail
3913 Aug. 14, 1976	"	W. Invest. Co. Inc.		9-11-79 # 8591	H.M. Caine	1374	871	60,150	61 also see R.E.M. Bk. 1331 pg. 303 & 1374 pg. 871
3917 Aug. 10, 1976	"	W. Invest. Co. Inc.		9-11-79 # 8592	H.M. Caine	1374	881		subordination of term. for mtg.
8048 Sept. 2, 1976	"	Emma			William S. Brick, Jr.	1378	423		Assigned to local mtg. corp. as agent for the Fidelity Bank for mtg. see R.E.M. Bk. 1125 pg. 657
"	"	"			"	1378	423		

DIRECT or MORTGAGOR Index to Real Estate Mortgages — Greenville County, S. C.

REG. U. S. PAT. OFFICE *Chas McCott* County Indexes Since 1888 An Identifying Trade Mark

Open at Proper Tab according to First Letter or Letters of Name and refer to Buff Sub-Index sheet for page reference.

COTT FAMILY NAME INDEX No. 75 © 1949 MADE BY THE COTT INDEX COMPANY, COLUMBUS, OHIO SOLD BY WALKER, EVANS & COGSWELL CO., CHARLESTON, S.C.

(B)

FILE NUMBER DATE OF RECORD	MORTGAGORS FAMILY NAMES	GIVEN NAMES ABCDEFGHIJ	GIVEN NAMES JKLMNOPQ	GIVEN NAMES RSTUVWXYZ	MORTGAGEES	BOOK	PAGE	Amount	BRIEF DESCRIPTION, LOCATION, ETC. (Not Warranted)
8008 Sept. 22, 1976	Southern	<i>cancelled</i> Donna S. Lankley V.M.C.	8-13-86	# 6261	Lt Bl 96-824 Travellers Rest Fed Bd	1378	356	.00 17,000	1.44 acres Langley Road Ext. (Paris Linky Park)
9750 Oct. 8, 1976	"	<i>cancelled</i> Donna S. Lankley V.M.C.	10-4-79	inc. #11414	Bank BK 68-1069 Industrial mechanical Bankers trust of S.C. N.A.	1379	994	.00 4,500	Lot 36 appra one, Leewood mtg. on Rem Bk 1298 pg. 111 + 115 Subordination of deed for Indenture
26224 April, 1977	"				Asa & Don Co. Inc. Bank (Nat'l. Assoc.) 21.	1393	599		Second Supplemental Indenture
29729 May 3, 1977	"				Railway Bank (Nat'l. Assoc.) 21.	1396	502		Second Supplemental Indenture
29729 May 3, 1977	"				(Carolina Lumber) Co. Railway The Chase Manhattan	1396	502		Second Supplemental Indenture
29927 May 5, 1977	The Southern	Cotton Oil Co. Inc.			Wm. S. Hill plan inc. Bank	1056	15		Subordination Agreement # 23-278
30574 May 11, 1977	Southern	Donald	6-19-87	#	56535 Lt Bl 102-1487 Commercial Credit	1397	266	.20 22,357	Lot - 4.8 ac. S.C. Hwy.
30899 May 13, 1977	Southern	Donna P. & Jerry H.			U.S. of America	1397	526	.00 24,000	Lot 159 Sunny Slope Sec II 77-4967
32219 May 25, 1977	"	<i>cancelled</i> Donna S. Lankley V.M.C.			8-28-79 # 6974 Sears Roebuck & Co.	✓	✓	✓	Fixtures - Rt. 1, Tr. Rest. Sec. II
34729 Jun. 15, 1977	Southern	Donna & Jerry H.	12-2-98		# 101088 U.S. of America	1401	89	.00 24,000	Lot 159 Sunny Slope
34807 Jun. 16, 1977	Southern	Cladis & Joyce J.			2487- # 58120 First Fed. St. Loan	1401	296	.00 15,000	1 acre O'Neal St.
7440 Sept. 6, 1977	Southern	Developers Inc.			The S.C. Nat'l. Bank	1409	216		Release lien from Judgment Roll # 77-3163 - for mtg. on Rem Book 1305 pg. 591 & Release 23 lots + 1.01 acres from mtg. in Bk. 1326 pg. 173 For mtg. see Rem Bk. 1331 pg. 303 Mod. & Assumption Agreement S.C. for mtg. on Rem Bk. 1331 pg. 303 mtg. assigned to Bankers Trust Co. of
"	"	"			"	1409	216		
"	"	"			"	1409	216		
9211 Sept. 21, 1977	"				Co. Inc. Mortgage Investment R. M. Caine	1410	537		
9212 Sept. 21, 1977	"				Co. Inc. Mortgage Investment R. M. Caine	1410	540		

DIRECT or MORTGAGOR Index to Real Estate Mortgages — Greenville County, S. C.

REG. U. S. PAT. OFFICE *Chas McCatt* County Indexes Since 1888 An Identifying Trade Mark

Open at Proper Tab according to First Letter or Letters of Name and refer to Buff Sub-Index sheet for page reference.

COTT FAMILY NAME INDEX No. 75 © 1949
MADE BY THE COTT INDEX COMPANY, COLUMBUS, OHIO
SOLD BY WALKER, EVANS & COGSWELL CO., CHARLESTON, S.C.

FILE NUMBER DATE OF RECORD	MORTGAGORS FAMILY NAMES	GIVEN NAMES ABCDEFGHIJ	GIVEN NAMES JKLMNO	GIVEN NAMES PQRSTUVWXYZ	MORTGAGEES	BOOK	PAGE	Amount	BRIEF DESCRIPTION, LOCATION, ETC. (Not Warranted)
28685 Mar 30, 1978 30275	Southern				(Formerly Travelers Real Est. S. & S. ^{Assn.}) Poinsett Fed. S. & S. Assn. 1-25-83 # 18112	Deed Book 1076	205		See Mtg. Dec. REM Bk. 1978 pg. 356 Release 0.41 Ave Langley Rd. 78-3058
Apr. 13, 1978 30934	"	Cancelled		Industrial Mechanical Bankers Trust of S.C. 1-25-83 # 18121	Bankers Trust of S.C. 8th Blk. 79-511	✓	✓	✓	fixtures - 22 Apopka Ave. "
Apr. 19, 1978 33226	"	<i>Dannie S. Inkerley</i> remc		Industrial Mechanical Bankers Trust of S.C. Co. Inc.	Bankers Trust of S.C. Beck. 2c.	1429	320	125,000	Lots, Paris - Linley Park +
May 8, 1978 "	"			Railway Caroline Div., Ltd	The Chase Manhattan " " "	1431	369		Release - for mtg. see REM Book 152 pg. 24
" "	"			Railway - Inc.	" " "	1431	369		
122 July 3, 1978 34	"			Worsted Mills mills, inc. #	FNB Financial Co. 18063 Sat BK. 76-633	✓	✓	✓	78-5437 road (Rt. 101) near Futures - Seaboard Coast Line Rail.
Jul. 3, 1978 11376	"	<i>Dannie S. Inkerley</i> remc	2-11-82	Worsted	FNB Financial Co.	1437	45	1,500,000	Lot, Seaboard Coast Line R.R. 78-8295 " " " " " " " " " " " " " " " "
Oct. 10, 1978 18303	"			Brenda T. & Michael W. Junior 6-30-81	First Quality Homes Inc. #36213 Sat BK. 74-898	✓	✓	✓	fixtures - Rt. 2 Airport Rd. O'Neal, 20
Dec. 18, 1978 22687	"	<i>Dannie S. Inkerley</i> remc	9-14-80	# 4512	Stephen Mathe's, Jr. Sat BK 71-795	1453	248	1,200	Lot 3 Southern Rd. Montclair, sec. II
Feb. 2, 1979 22992	"			Holding Co. Inc. of Greenville Cancelled 10-24-79 # 13717	Fid. Fed. S. & S. Assn. Sat BK 68-1533	1456	668	66,800	Lot 122 + 123 Danbury Lane Montclair, sec. II
Feb. 6, 1979 37030	"	<i>Dannie S. Inkerley</i> remc		Holding Co. Inc. of Greenville Cancelled 10-15-79 # 12580	Fid. Fed. S. & S. Assn. Sat BK 68-1297	1456	864	69,800	Lot 139 + 140 Montclair Co.
Apr. 13, 1979 37030	"	<i>Dannie S. Inkerley</i> remc		Heritage Invest. Co. Cancelled 3-7-80 # 26728	Family Fed. S. & S. Assn. Sat BK 69-1989	1470	22	38,000	Lot 23 Brushy Creek Ridge
Jun. 10, 1979 2259	"	<i>Dannie S. Inkerley</i> remc		Heritage Invest. Co. a km pto	Family Fed. S. & S. Assn. 22421 Sat BK 98-1328	1470	26	37,500	Lot 9 Brushy Creek Ridge Carolina Court
July 20, 1979 4548	"			Investments a km pto	Lawrence Reid	1474	160	100,000	Lots 3 + 4 Laurens Rd. For mtg. see REM Bk. 1456 pg. 668 Release lot 122 Montclair Sec II
Aug 7, 1979 5262	"			Holding Co. Inc. of Greenville a km pto	Fid. Fed. S. & S. Assn.	1476	198		see REM Bk. 1474 pg. 160 Mtg. assigned to Stephen K. Reid. - for mtg.
Aug 14, 1979	"			Investments	Lawrence Reid	1476	860		

DIRECT or MORTGAGOR Index to Real Estate Mortgages — Greenville County, S. C.

KEYS PRINTING COMPANY, GREENVILLE, S. C.

Open at Proper Tab according to First Letter or Letters of Name and refer to Buff Sub-index sheet for page reference.

(C)

FILE NUMBER DATE OF RECORD	MORTGAGORS FAMILY NAMES	GIVEN NAMES ABCDEFGH	GIVEN NAMES IJKLMNO	GIVEN NAMES PQRSTUVWXYZ	MORTGAGEES	BOOK	PAGE	Amount	BRIEF DESCRIPTION, LOCATION, ETC. (Not Warranted)
8926 * Sept. 14, 1979	Southern				First Fed. S. & L. Ass.	1480	841		For mtg. see Rem. Bk. 1456 pg. 866 Rel. - Lot 139 Montrose East
28532 Mar. 26, 1980	"				Fid. Fed. S. & L. Ass.	1498	978		For mtg. see Rem. Bk. 1261 pg. 321 Mod. & Assumption Agreement
310 79 Apr. 21, 1980	"				Fid. Fed. S. & L. Ass.	1501	170		For mtg. see Rem. Bk. 1261 pg. 321 Mod. & Assumption Agreement
33474 May 16, 1980	"				The Chase Manhattan Bank N.Y.	1503	344		Release - For mtg. see Bk. 66 pg. 181
34282 May 28, 1980	"				Central Trust Co. of N.Y.	1504	95		Release - For mtg. see Rem Bk. 1261 pg. 351.
35109 Jun. 6, 1980	"				Fid. Fed. S. & L. Ass.	1504	621		Mod. & Assump. agree. For mtg. see Bk. 152 pg. 24
36069 June 18, 1980	"				The Chase Manhattan Bank N.Y.	1505	500		Release - For mtg. see Rem 80-5893
4256 Aug. 13, 1980	"				Southern Scale & Refrigerator Co. Inc.	✓	✓	✓	Fixtures - 2703 Old Anderson Rd, Chick spg. rd.
7089 Sep. 4, 1980	"	Cancelled Dannie S. Lankford KMC	3-21-84	# 29997	Lee Wine Inc.	1514	486	102,000	Lot Hillrose ave.
27608 Apr. 1, 1981	"	Cancelled Dannie S. Lankford KMC		# 21052	J. E. Cleveland, Inc. Bank. N.Y.	1536	989	21,500	Lot Perry ave. Bk. 152 pg. 24
706 July 8, 1981	"				The Chase Manhattan Bank N.Y.	1546	514		Release - for mtg. see Rem
1522 July 17, 1981	"	Cancelled Dannie S. Lankford KMC	8-3-82	# 3800	Wayles Machinery Inc.	1547	360	6,800	Lot, S. Hudson st. also Pls. Prop.
18045 Feb. 11, 1982	"				Worsted Associates Commercial Bank.	1563	379	2,000,000	Tract, Easements & R/Ways
18427 Feb. 17, 1982	"	Cancelled Dannie S. Lankford KMC		# 14636	Barclays Trust S.C.	1563	741	21,376	Lots 82-927 Coastline Railroad
19603 Mar. 3, 1982	"				Worsted Mills Associates Commercial Corp.	✓	✓	✓	Fixtures - Parcel - North R/W Seaboard
19603 Mar. 3, 1982	"				Worsted Mills Associates Commercial Corp.	✓	✓	✓	82-929 Coastline Railroad Fixtures - Parcel - N. R/W Seaboard

DIRECT or MORTGAGOR Index to Real Estate Mortgages — Greenville County, S. C.

KEYS PRINTING COMPANY, GREENVILLE, S. C.

Open at Proper Tab according to First Letter or Letters of Name and refer to Buff Sub-Index sheet for page reference.

FILE NUMBER DATE OF RECORD	MORTGAGORS FAMILY NAMES	GIVEN NAMES ABCDEFGHIJ	GIVEN NAMES JKLMNO	GIVEN NAMES PQRSTUVWXYZ	MORTGAGEES	BOOK	PAGE	Amount	BRIEF DESCRIPTION, LOCATION, ETC. (Not Warranted)
19603 Mar. 3, 1982	Southern			Inc. Worsted Mills	Associates Commercial Corp.	✓	✓	✓	82-931 Line Railroad Fixtures - 7. R/W Seaboard Coast Jury mtg. see Rem Bk. 1547 pg. 360
20016 Mar. 8, 1982	"			Investments, a Pte.	Hayes Machinery, Inc.	1565	357	.00	mtg. assigned to Children's Co. Deq. Plest, Sec. 2
26552 May 28, 1982	"	10-18-82 # 9337		cancelled Foods, Inc. (Mac Annie & Sanderley)	Community Bank	1571	239	320,000	A. lot 154 S. Florida ave. Jury mtg. see Rem Bk. 1429 pg. 320 Release part lots 20 + 21 Paris - Ping Pond
6653 Sep. 16, 1982	"			Industrial Mechanical, Inc.	Bankers Trust of A.C.	1581	711		
8364 Oct. 5, 1982	"	2-25-83 # 21258		cancelled Foods, Inc. (Mac Annie & Sanderley)	Community Bank	1582	469	820,000	Parcels
9228 Oct. 14, 1982	"			Investments a Gen. Pte.	Lawrence Reid	1583	232		mtg. assigned to L. David Reid, Joan R. Reid + Kaye R. Porter - for mtg. see Rem Bk. 1474 pg. 160
9229 Oct. 14, 1982	"			Investments a Gen. Pte.	Lawrence Reid	1583	233		mtg. assigned to L. David Reid, Joan R. Reid + Kaye R. Porter - for mtg. see Rem Bk. 1474 pg. 160
11329 Nov. 9, 1982	"	cancelled 12-16-82 # 17638		cancelled Industrial Mechanical	Ferguson Enterprises, Inc.	1585	432	4,133	lots Leewood Ext. 83-557
79699 Feb. 9, 1983	"			Foods, Inc.	Greenville County, SC	✓	✓	✓	Fixtures - 3 Tracts - Watson Rd. 83-648
20234 Feb. 15, 1983	"			Foods, Inc.	Greenville County, SC	✓	✓	✓	Fixtures - 4 Tracts
26352 Apr. 12, 1983	"	cancelled 10-17-86 # 19632		cancelled Barry W. Wilder	American Fed. S. & L. Assn.	1186	252		Real Property Agreement (U.S. July 29)
30139 May 13, 1983	"	4-10-87 # 42938		cancelled Development of G. Mills, Inc.	Southern Bank & Trust Co.	1606	630	850,000	Lot Wade Hampton Blvd.
34386 June 17, 1983	"	1-5-87		Brenda J. + Michael Wray	Met Fed. S. & L. Assn.	1612	37	28,000	1.18 Acs. Greene Rd. 83-3828
7438 Sept. 1, 1983	"	cancelled 10-21-86 # 16034		Bank + Trust	Westing House Credit Corp.	✓	✓	✓	Fixtures - 220 S. Academy St.
19742 Feb. 9, 1983	"			Foods, Inc.	Greenville County	1594	288	950,000	3 Tracts Watson Rd.

DIRECT or MORTGAGOR Index to Real Estate Mortgages — Greenville County, S. C.

Open at Proper Tab according to First Letter or Letters of Name and refer to Buff Sub-Index sheet for page reference.

(J)

FILE NUMBER DATE OF RECORD	MORTGAGORS FAMILY NAMES	GIVEN NAMES ABCDEFGH	GIVEN NAMES IJKLMNO	GIVEN NAMES PQRSTUVWXYZ	MORTGAGEES	BOOK	PAGE	Amount	BRIEF DESCRIPTION, LOCATION, ETC. (Not Warranted)
20245 Feb 15 1983	Southern	10-20-84	# 70320	Cancelled 1st BK 157-242	Bank of S.C.	1594	854	95,000	Let 1548.7 hinda Ave Sec 2 oak Crest 3 Dracts Watson Rd also pt
11182 Oct 4 1983	"	Donnie S. Lankford	12.30.85	# 21583	Citizen + Southern Ntl Community Bank	1629	97	100,000	Court Lots 3+4 Lawrence Rd. Caroline
14825 Apr 4 1983	"	Donnie S. Lankford	3-19-84	Reed + wire	Curtis C. Cutler	1634	147	16,729	Let Hillrose Ave. Chick Spg
14824 Nov 4 1983	"	Donnie S. Lankford	3-19-84	Reed + wire	Christiane Cutler	1634	149	6,250	Let Hillrose Ave. Chick Spg
14823 Nov 4 1983	"	Donnie S. Lankford	3-19-84	Reed + wire	Douglas J. Dent	1634	151	7,450	Let Hillrose Ave Chick Spg
17566 Dec 1983	"	Donnie S. Lankford	2-24-93	# 11776	Southern Bank + Trust	1638	270	85,000	Let W. Washington St.
18218 Dec 7 1983	"	Cancelled	11-10-87	# 21729	Poinsett Fed. S+L Assn	1638	870	14,000	Lots 20, 83, 84, 85, 47+66
22639 Jan 20 1984	"	Cancelled	6-2-87	U.S. Realty Corp # 52977	Robert D. Garrett et al	1644	840	361,930	21.29 acrs. Woodruff Road
26211 Feb 27 1984	"	Cancelled	4-24-96	# 26202	First Fed. S+L Assn.	1651	78	219,000	1.67 acrs Spartanburg Street
27443 Mar 7 1984	"	Cancelled	4-9-86	# 33159	S+J Realty	1651	82	50,000	1.67 acrs Spartanburg Street
27442 Mar 7 1984	"	Cancelled	3-23-84	# 29408	First Fed. S+L Assn.	1651	726	57,566	Let 257 Cantrake St
28002 Mar 13 1984	"	Cancelled	3-23-84	# 29408	First Fed. S+L Assn.	1651	730	64,376	Let 255 Cantrake St
28002 Mar 13 1984	"	Cancelled	4-8-84	# 61511	American Fed Bank	1654	826	61,255	Let East Lee Road
30400 Mar 30 1984	"	Cancelled			Robert D. Garrett et al	1657	722		Part of Robert D. Garrett assigned Community Bank
32435 Apr 17 1984	"	Cancelled			Robert D. Garrett et al	1657	724		Part of Robert D. Garrett assigned Community Bank
32436 Apr 17 1984	"	Cancelled			Robert D. Garrett et al	1657	724		Part of Robert D. Garrett assigned Community Bank

DIRECT or MORTGAGOR Index to Real Estate Mortgages — Greenville County, S. C.

Open at Proper Tab according to First Letter or Letters of Name and refer to Buff Sub-Index sheet for page reference.

FILE NUMBER DATE OF RECORD	MORTGAGORS FAMILY NAMES	GIVEN NAMES ABCDEFGHIJ	GIVEN NAMES JKLMNO	GIVEN NAMES PQRSTUVWXYZ	MORTGAGEES	BOOK	PAGE	Amount	BRIEF DESCRIPTION, LOCATION, ETC. (Not Warranted)
36120 May 16, 1984 36044	Southern	Cancelled Dannie S. Inkerley REMC	8-2-94	# 53109	1st BK 155-352 Union Home Loan Corp. of S.C.	1663	13	21,755 ⁰⁰	Lat 41 del Note see REMBk. 1594 pg. 288 & pg. 854 Release Tracts to & use for Mtg
May 16, 1984 38820	"	Foods, Inc. et al			Citizen & Sav. Nat'l Bank	1662	54		Less part 1.44 Acre Langley Rd.
June 7, 1984 39670	"	Cancelled Dannie S. Inkerley REMC	8-13-86	#	Pennant Fed. S. & L Assoc.	1666	867	7,500 ⁰⁰	For Mtg. see REMBk. 1666 pg. 867
June 15, 1984 40411	"	Cancelled Dannie S. Inkerley REMC	8-13-86	#	Pennant Fed. S. & L Assoc.	1667	985	7,500 ⁰⁰	1.44 Acre Langley Rd. Less part
June 22, 1984 41100	"	Cancelled Dannie S. Inkerley REMC	6-2-96	# 40162	Planting Co. Perry S. Luthi Inc.	1668	823	10,000 ⁰⁰	Pt. Tract 3 Parkers Mill Rd. REMBk 1563 Pg 379
June 29, 1984 1347	"			Worsted Mills Assoc. Commercial Corp.	1669	869		Release 41.03 acs. for mtg. see	
July 12, 1984	"			U. S. Realty Robert D. Barrett, et al	1672	267		Int. of Robert D. Barrett assigned to Community Bank - for mtg. see REMBk. 1649 pg. 418	
July 30, 1984 3209	"			U. S. Realty Corp. Robert D. Barrett, et al	1674	963		Int. of Terrence E. Lane assigned to Community Bank - for mtg. see REMBk. 1649 pg. 418	
July 31, 1984 4456	"			Mackey L. + Patricia	Kensington Mtg. + Fin. Corp.	✓	✓	✓	84-3916 Furniture - Ponder Road
Aug 9, 1984	"	Foods, Inc., et al			C. & S. Nat'l Bank of D.C.	1676	778		Release 3 Tracts Watson Rd. for mtg. + security agree see REMBk 1594 pg. 288 & 1594 pg. 854
Dec 31, 1984 19800	"	Cancelled Dannie S. Inkerley REMC	2-23-94 3-31-94	# 13281 # 22067	Cancelled Dannie S. Inkerley REMC Sav. BK 155-629 Sav. BK 157-1091	1696	593	45,000 ⁰⁰	2 Acre also easement
Jan 3, 1985 23317	"	Cancelled Dannie S. Inkerley REMC	6-19-96	# 40902	First Fed. S. & L Assoc.	1696	963	19,400 ⁰⁰	2.20 Acre Spartanburg street 85-675 (Furniture)
Feb 6, 1985	"	Development of Greenville, Inc.		Cancelled Dannie S. Inkerley REMC	6-21-85 # 39019 Southern Bank & Trust Co.	✓	✓	✓	See Schedule "A"

DIRECT or MORTGAGOR Index to Real Estate Mortgages — Greenville County, S. C.

REG. U. S. PAT. OFFICE *Chas McCott* County Indexes Since 1888 An Identifying Trade Mark

Open at Proper Tab according to First Letter or Letters of Name and refer to Buff Sub-Index sheet for page reference.

COTT FAMILY NAME INDEX No. 75 © 1949 MADE BY THE COTT INDEX COMPANY, COLUMBUS, OHIO SOLD BY WALKER, EVANS & COGSWELL CO., CHARLESTON, S.C.

(E)

FILE NUMBER	MORTGAGORS	GIVEN NAMES	GIVEN NAMES	GIVEN NAMES	MORTGAGEES	BOOK	PAGE	Amount	BRIEF DESCRIPTION, LOCATION, ETC.
DATE OF RECORD	FAMILY NAMES	ABCDEFGH	IJKLMNO	PQRSTUVWXYZ					(Not Warranted)
24528 Feb. 20 1985	Southern	Diane Brenda + Michael	Wayne Michael	cancelled 10-31-85 Dannie S. Tankersley Corp.	15230 S. + Blk. 92-57 Citizens Bld + Loan Bldg.	1702	710	2,500.00	airport rd. O'neal 2p. 6.94 acre = pt. tract 22
34780 May 16 1985	"	"	"	Dannie S. Tankersley Corp. U.S. Realty	1.4.90 #385 S.F. Blk. 117-D7 Security Mtg. Corp.	1715	865	1,620,000	Less part 41.29 acre S.C. Hwy. 14
34739 May 16 1985	"	"	"	2-13-90 # 6969 Corp. U.S. Realty	Security Mtg. Corp.	✓	✓	✓	85-2382 See Fin. Statement Furniture - + Shutter curtains 10-26-88
34820 May 16 1985	"	Development of D'ville. Inc.	"	U.S. Realty	Southern Bank + Trust Co.	1715	902		see Rem. Bk. 1606 pg. 630 Release and Agreement for mtg. 85-2617
36778 June 3 1985	"	"	"	U.S. Realty	Security Mtg. Corp.	✓	✓	✓	Furniture - See Fin. Statement
36813 June 3 1985	"	"	"	U.S. Realty	Security Mtg. Corp.	1718	469	3,000,000	12 lots Walker Crossing 15 lots Forest Lake, see. Lakes Rem. Bk. 1715 pg. 865
36780 June 3 1985	"	"	"	U.S. Realty	Security Mtg. Corp.	1718	547		Partial Release - for mtg. see In mtg. see Rem. Bk. 1715 pg. 865
38703 June 19 1985	"	"	"	U.S. Realty	Security Mtg. Corp.	1721	57		Release Unit 21 Forest Lake Ph. I see T. mtg. see Rem. Bk. 1718 pg. 469
1729 July 16 1985	"	"	"	U.S. Realty	Security Mtg. Corp.	1725	448		Release lot 54 Walker Crossing for In mtg. see Rem. Bk. 1718 pg. 469
1729 July 16 1985	"	"	"	U.S. Realty	Security Mtg. Corp.	1725	449		Release Unit 22 Forest Lake Ph. I see T. In mtg. see Rem. Bk. 1718 pg. 469
2743 July 16 1985	"	"	"	U.S. Realty	Security Mtg. Corp.	1725	450		Release lot 26 Forest Lake Ph. I see T. In mtg. see Rem. Bk. 1718 pg. 469
2743 July 25 1985	"	"	"	U.S. Realty	Security Mtg. Corp.	1726	635		Release lot 3 Forest Lake Ph. I see T. In mtg. see Rem. Bk. 1718 pg. 469
2743 July 25 1985	"	"	"	U.S. Realty	Security Mtg. Corp.	1726	636		Release lot 52 Walker Crossing In mtg. see Rem. Bk. 1718 pg. 469
2743 July 25 1985	"	"	"	U.S. Realty	Security Mtg. Corp.	1726	637		Release lot 12 Forest Lake Ph. I see T. In mtg. see Rem. Bk. 1718 pg. 469
2743 July 25 1985	"	"	"	U.S. Realty	Security Mtg. Corp.	1726	638		Release lot 38 Walker Crossing In mtg. see Rem. Bk. 1718 pg. 469
2743 July 25 1985	"	"	"	U.S. Realty	Security Mtg. Corp.	1726	639		Release lot 4 Forest Lake Ph. I see T.

DIRECT or MORTGAGOR Index to Real Estate Mortgages — Greenville County, S. C.

REG. U. S. PAT. OFFICE *Chas McCotts* County Indexes Since 1888 An Identifying Trade Mark

Open at Proper Tab according to First Letter or Letters of Name and refer to Buff Sub-Index sheet for page reference.

COTT FAMILY NAME INDEX No. 75 © 1949
MADE BY THE COTT INDEX COMPANY, COLUMBUS, OHIO
SOLD BY WALKER, EVANS & COGSWELL CO., CHARLESTON, S.C.

FILE NUMBER DATE OF RECORD	MORTGAGORS FAMILY NAMES	GIVEN NAMES ABCDEFGHIJ	GIVEN NAMES KLMNOPQ	GIVEN NAMES RSTUVWXYZ	MORTGAGEES	BOOK	PAGE	Amount	BRIEF DESCRIPTION, LOCATION, ETC. (Not Warranted)
4958 Aug 12, 1985	Southern	Donna J. & Mickey W.			Newberry Fed S & L assoc.	1729	741		Corp. Mortg. see Emph 1696 Pg 593 mtg assigned M&JC mtg. Marketing to mtg. see Emph 1696 Pg 593
4958 Aug 12, 1985	"	Donna J. & Mickey W.			Newberry Fed S & L assoc.	1729	744		Mtg. assigned Bankers Trust of S.C. see Emph 1718 Pg 469
5793 Aug 19, 1985	"			Corp. et al U.S. Realty Corp. et al	Security mtg. Corp.	1730	797		Modification Agreement, Corp. mtg. to Emph 1718 Pg 469
5427 Aug 19, 1985	"			U.S. Realty Corp. et al	Security mtg. Corp.	1730	895		Release bet 10 Lake Forest Pl. Etc.
6463 Aug. 23, 1985	"	Bobby A. & Lynn W.		Donnie S. Tankersley cancelled 11-18-85 #17064	Diamond Mtg. Corp.	1731	631	75,000	Sugar Creek Sec 1 map 4 lot 252 Middle Branch Rd. 85-3951 Creek Rd. Green, SC
6543 Aug. 26, 1985	"			Donnie S. Tankersley cancelled 10-24-85 #14228	NCNB Financial Services, Inc. S&S 91-1809	1731	830	375,000	Fixture 17.66 acres Brushy Spr. 29. Res pt. Lot 3 Brushy Creek Rd. Child
6560 Aug 26, 1985	"			Donnie S. Tankersley cancelled	ncnb Financial Services, Inc.	1731	830		see mtg. see Emph 1715 Pg 469
6788 Aug. 27, 1985	"			U.S. Realty Corp. et al	Security Mtg. Corp.	1732	169		Release lot 27 Forest Lake Pk Emph 1718 Pg 469 & mtg. see Emph 1718 Pg 297
6781 Aug. 27, 1985	"			U.S. Realty Corp. et al	Security mtg. Corp.	1732	172		Modification of mtg. to Emph 1718 Pg 469
9569 Sept. 18, 1985	"			U.S. Realty Corp. et al	Security mtg. Corp.	1736	210		Release lot 3 Walker Crossing Corp. mtg. see Emph 1718 Pg 469
9569 Sept. 18, 1985	"			U.S. Realty Corp. et al	Security mtg. Corp.	1736	211		Release lot 5 Forest Lake Pk Corp. mtg. see Emph 1718 Pg 469
9569 Sept. 18, 1985	"			U.S. Realty Corp. et al	Security mtg. Corp.	1736	212		Release lot 9 Forest Lake Pk Corp. mtg. see Emph 1718 Pg 469
9569 Sept. 18, 1985	"			U.S. Realty Corp. et al	Security mtg. Corp.	1736	213		Release lot 4 Forest Lake Pk Corp. mtg. see Emph 1718 Pg 469
11615 Oct. 3, 1985	"			Donnie S. Tankersley cancelled 1-15-88 #31796	Technologies Corp. Southern Bank + Tr. Co.	1736	217		Release lot 5 Walker Crossing 85-4482 1070 Thousand Oaks Blvd. Fixture 137M Pelham Rd, Green, SC
12215 Oct 16, 1985	"			U.S. Realty Corp.	Security mtg. Corp.	1741	385		Release lot 118 pg. 469 Modification of mtg. see mtg. see

DIRECT or MORTGAGOR Index to Real Estate Mortgages — Greenville County, S. C.

REG. U. S. PAT OFFICE *Chas McCott* County Indexes Since 1888 An Identifying Trade Mark

☞ Open at Proper Tab according to First Letter or Letters of Name and refer to Buff Sub-Index sheet for page reference.

COTT FAMILY NAME INDEX No. 75 © 1949
MADE BY THE COTT INDEX COMPANY, COLUMBUS, OHIO
SOLD BY WALKER, EVANS & COGSWELL CO., CHARLESTON, S.C.

(F)

FILE NUMBER	DATE OF RECORD	MORTGAGORS FAMILY NAMES	GIVEN NAMES ABCDEFGHIJ	GIVEN NAMES KLMNOP	GIVEN NAMES QRSTUVWXYZ	MORTGAGEES	BOOK	PAGE	Amount	BRIEF DESCRIPTION, LOCATION, ETC. (Not Warranted)
132164	Oct. 18, 1985	Southern				3-23-90 = 13395 S.+Bk-118-429 Bankers Trust of S.C.	1741	837	300,000	Rd. Chick Sgs. 2p. Lees Part 12.66 Acres = Lot 3 Blushy Creek
14875	Oct. 30, 1985	"				2-1-89 + 4751 S.+Bk-112-357 Diamond Mtg. Corp.	Re-Record 1743	898	75,000	Buy. S. Mtg. see Rem. 1731 Pg. 631 at 2527 Brook Road Sugar
15086	Oct 31, 1985	"	Brenda L. & Michael			9-10-87 # 1825 S.+Bk-103-383 S.C. First Fed. S. & A. Assoc. of	1744	156	36,000	St. Tract 22 Airport Rd. Rem. Bl. 1718 Pg. 469
16057	Nov. 7, 1985	"				U.S. Realty Security Mtg. Corp.	Re-Record 1745	440		Modification of Mtg. - for mtg. see S. Mtg. see Rem. Bl. 1715 Pg. 865
16292	Nov. 11, 1985	"				U.S. Realty Security Mtg. Corp.	1745	834		Release lot 87 thru 94 Four Lake Pt
20627	Dec. 13, 1985	"				Investments a Gen. Pts. Lawrence Reid	1751	134		Int. of L. David Reid assigned to A. E. Pennebaker Co. Inc. - for mtg. see Rem. Bl. 1474 Pg. 160
21622	Dec. 30, 1985	"				Investments a Gen. Pts. American Fed. Bank 758	1751	134	225,000	2 1/2 Acre Lot 34 Caroline Ct. also 5 units
21873	Dec. 31, 1985	"				Wanted Mills, Associates Commercial Corp.	1754	294		Release 1 99.07 Acre R/W Seaboard Creative Railroad - for mtg. see Rem. Bl. 1563 Pg. 379
23122	Jan. 13, 1986	"				U.S. Realty Security Mtg. Corp.	1756	474		for mtg. see Rem. Bl. 1718 Pg. 469 Release lot 2 Walker Crossing
23714	Jan. 17, 1986	"				James L. et al Wachovia Mtg. Co.	1757	29	22,000	Lot 514 Sec. 5 Westwood
28493	Mar 4, 1986	"				James C. et al " " "	1757	29		for mtg. see Rem. Bl. 1718 Pg. 469 Release Lot 13 Forest Lake Pt. Part
29313	Mar 7, 1986	"				U.S. Realty Security Mtg. Corp.	1764	224		for mtg. see Rem. Bl. 1718 Pg. 469 Release lot 60 Walker Crossing
34587	Apr. 22, 1986	"				U.S. Realty Security Mtg. Corp.	1771	280		Rem. Bl. 1718 Pg. 469 Modification Agreement. for mtg. see

DIRECT or MORTGAGOR Index to Real Estate Mortgages — Greenville County, S. C.

REG. U. S. PAT. OFFICE *Chas McCott* County Indexes Since 1888 An Identifying Trade Mark

Open at Proper Tab according to First Letter or Letters of Name and refer to Buff Sub-Index sheet for page reference.

COTT FAMILY NAME INDEX No. 75 © 1949
MADE BY THE COTT INDEX COMPANY, COLUMBUS, OHIO
SOLD BY WALKER, EVANS & COGSWELL CO., CHARLESTON, S.C.

FILE NUMBER DATE OF RECORD	MORTGAGORS FAMILY NAMES	GIVEN NAMES ABCDEFGHIJ	GIVEN NAMES KLMNOPQ	GIVEN NAMES RSTUVWXYZ	MORTGAGEES	BOOK	PAGE	Amount	BRIEF DESCRIPTION, LOCATION, ETC. (Not Warranted)
35802 Apr 30, 1986	Southern			Corp. U. S. Realty	Security Mtg. Corp.	1773	158		Ac. I Forest see RE bk 1715 R/865 Release lots 95 + 96 Forest Lake Ph II
40903 June 6, 1986	"	Development of 10 Mills Road 199-95	<i>Cancelled</i> 9-28-88 #	16034 S. Blk. 110-772	The S. C. Nat'l Bank	1781	224	.00	Extra Loan part Lat woods Hampton Blvd. Wildaire
41023 June 9, 1986	"	Donne J. & Mickey W.	<i>Cancelled</i> 11-3-88 #	151579	Sit Blk 133-1731 - 95-C.	1781	411	.00	in excess, Eggen 2 Acre Forest Lake. Also basement
42994 June 23, 1986	"			Railway Co. Division Int	The Chase Manhattan Bank	1784	500		Indenture - for mtg. see RE Bk 152 pg. 24
3288 July 23, 1986	"		<i>Cancelled</i> 11-3-88 #	22061	Pomsett Fed. S + L. Assoc.	1791	287	9,400	4 Acre Ballen Rd.
4684 Aug 1, 1986	"		<i>Cancelled</i> 7-11-88 #	1548	Pomsett Fed. S + L. Assoc.	1793	353	26,000	Lat Langley Road Bk. 1715 pg 865
1158 Aug 19, 1986	"			U.S. Realty Corp.	Security Mtg Corp	1796	563		Release parcels, for mtg. see RE bk In mtg. see RE bk. 1718 pg. 469
8462 Aug 28, 1986	"			U.S. Realty Corp.	Security Mtg. Corp	1798	471		Release lot 32 Walker Crossing In mtg. see RE bk. 1718 pg. 469
11362 Sept. 18, 1986	"			U.S. Realty Corp.	Security Mtg. Corp.	1812	500		Release Unit 27 Forest Lake Ph II Sec II A
12268 Sept. 25, 1986	"	William Larry	<i>Cancelled</i> 6-10-87 #	54843	American Fed. Bank F&B	1803	901	4,984	.35 In mtg. see RE bk. 1718 pg. 469
12283 Sept. 25, 1986	"			U.S. Realty Corp.	Security Mtg. Corp	1803	922		Release lot 39 Forest Lake Ph II Sec II A In mtg. see RE bk. 1718 pg. 469
14703 Oct 10, 1986	"			U.S. Realty Corp.	Security Mtg. Corp	1807	438		Release lot 1 Forest Lake Sec I Ph II In mtg. see RE bk. 1718 pg. 469
14702 Oct 10, 1986	"			U.S. Realty Corp.	Security Mtg. Corp	1807	650		Release lot 59 Walker Crossing In mtg. see RE bk. 1718 pg. 469
15802 Oct 17, 1986	"	Equity Mtg.	<i>Cancelled</i> 8-10-90 #	739406	Community Bank	1808	959	40,000	Unit 1 Williams at North In mtg. see RE bk. 1718 pg. 469
16193 Oct 21, 1986	"			U.S. Realty Corp.	Security Mtg. Corp	1809	559		Release lot 91 Forest Lake Ph II + III

DIRECT or MORTGAGOR Index to Real Estate Mortgages — Greenville County, S. C.

REG. U. S. PAT OFFICE

Chas McCott County Indexes Since 1888
An Identifying Trade Mark



Open at Proper Tab according to First Letter or Letters of Name and refer to Buff Sub-Index sheet for page reference.


COTT FAMILY NAME INDEX No. 75 © 1949
MADE BY THE COTT INDEX COMPANY, COLUMBUS, OHIO
SOLD BY PHOTO COPY SUPPLY, MAULDIN, S. C.

()

FILE NUMBER DATE OF RECORD	MORTGAGORS FAMILY NAMES	GIVEN NAMES ABCDEFGHIJ	GIVEN NAMES JKLMNOPQ	GIVEN NAMES RSTUVWXYZ	MORTGAGEES	BOOK	PAGE	Amount	BRIEF DESCRIPTION, LOCATION, ETC. (Not Warranted)
16265 Oct 22, 1986	Southern	CANCELLED REGISTER OF DEEDS	<i>a gen Pts.</i>	8-17-2000	# 65027 Sat BK 223-223			.00	Prop Reg.
17141 Oct 28, 1986	"	CANCELLED <i>Dannie S. Tankersley</i>	<i>Investments</i>	6-19-96	# 40906 America Fed Bank FSB Sat BK 170-210	1809	650	225,000	5 units The Highlands Hwy Rd Carolina Ct
18816 Nov 7, 1986	"	CANCELLED <i>Dannie S. Tankersley</i>	<i>2-13-90</i>	<i>Corp., etal</i>	First Fed St L Assoc J.S.C.	1811	266	298,000	lots 3, 4 & pt lot 5 Laurina 86-4475
18818 Nov 7, 1986	"	CANCELLED <i>Dannie S. Tankersley</i>	<i>U.S. Realty Corp. etal</i>	<i>U.S. Realty Corp. etal</i>	Security Mortgage Corp.	✓	✓	✓	Fixtures: see REM 1718 pg. 469 A.E.M.Bh. 1718 pg. 469
20188 Nov 17, 1986	"	CANCELLED <i>Dannie S. Tankersley</i>	<i>6-18-96</i>	<i>U.S. Realty Corp. etal</i>	Security Mortgage Corp. Sat BK 170-109	1814	89		modification of mtg - for mtg on Drive
22120 Dec 2, 1986	"	CANCELLED <i>Dannie S. Tankersley</i>	<i>Investments, a gen. Pts.</i>	<i>Investments</i>	Security Fed St L Assoc J.S.C.	1816	56	1,670,000	1.75 Acre South Pleasantburg for mtg. see Rem Bh. 1753 pg. 824
22411 Dec 3, 1986	"			<i>Corp. etal</i>	American Fed Bank FSB	1815	517		Release lots 3 & 4 Carolina Court for mtg. see Rem Bh. 1718 pg. 469
24038 Dec 8, 1986	"			<i>Corp. etal</i>	Security Mtg. Corp.	1819	877		Release lot 42 Forest Lake Ph I Ph I Dec II-A for mtg. see Rem Bh. 1718 pg. 469
24243 Dec 9, 1986	"			<i>Corp. etal</i>	Security Mtg. Corp.	1820	736		Release lot 33 Forest Lake for mtg. see Rem Bh. 1718 pg. 469
24560 Dec 11, 1986	"			<i>Corp. etal</i>	Security Mtg. Corp.	1820	994		Release lot 37 Forest Lake Dec II-A Ph I for mtg. see Rem Bh. 1718 pg. 469
24560 Dec 11, 1986	"			<i>U.S. Realty Corp. etal</i>	Security Mtg. Corp.	1821	1049		Release lot 38 Forest Lake Dec II-A Ph I for mtg. see Rem Bh. 1718 pg. 469
28696 Jan 7, 1987	"			<i>Corp. etal</i>	"	1821	650		Release lot 34 Forest Lake Dec II Ph I Crossing for mtg. see Rem Bh. 1718 pg. 469
30409 Jan 21, 1987	"			<i>U.S. Realty Corp. etal</i>	Security Mtg. Corp.	1828	98		Release lot 61 Walden Est Walden
"	"			"	Security Mtg. Corp.	1830	996		Release lot 88 Forest Lake Dec II Forest Lake Ph II Dec I for mtg see Rem Bh. 1741 pg 385 & re record Bh. 1745 pg 440
"	"			"	"	1830	996		
31083 Jan 28, 1987	"			<i>Corp. etal</i>	Security Mtg. Corp.	1831	138		for mtg. see Rem Bh. 1718 pg 469 Release lot 45 Forest Lake Ph I Dec II

DIRECT or MORTGAGOR Index to Real Estate Mortgages — Greenville County, S. C.

REG. U. S. PAT. OFFICE *Chas McCott* County Indexes Since 1888 An Identifying Trade Mark

 Open at Proper Tab according to First Letter or Letters of Name and refer to Buff Sub-Index sheet for page reference.

COTT FAMILY NAME INDEX No. 75 © 1949
MADE BY THE COTT INDEX COMPANY, COLUMBUS, OHIO
SOLD BY PHOTO COPY SUPPLY, MAULDIN, S. C.

FILE NUMBER DATE OF RECORD	MORTGAGORS FAMILY NAMES	GIVEN NAMES ABCDEFGHIJ	GIVEN NAMES IJKLMNOP	GIVEN NAMES QRSTUVWXYZ	MORTGAGEES	BOOK	PAGE	Amount	BRIEF DESCRIPTION, LOCATION, ETC. (Not Warranted)
30682 Jan 26, 1987	Southern	CANCELLED <i>Tuffy Hays</i> REGISTER OF DEEDS	6-18-2007	<i>et al</i>	#60473 <i>Sat BK 356-1222</i>			.00	
"	"	CANCELLED <i>Tuffy Hays</i> REGISTER OF DEEDS	6-18-2007	Ray M.	First Union Natl Bank #60473 <i>Sat BK 356-1222</i>	1831	391	17,000	Lot 71 + 72 Wynette Ests
"	"	CANCELLED <i>Tuffy Hays</i> REGISTER OF DEEDS		Thelma G.	"	1831	391		
32732 Feb 10, 1987	"			Conf. <i>et al</i>	Security Mtg Corp	1835	640		PHI 2nd Mtg on REM BK 1718 pg 469
35290 Mar 2, 1987	"	CANCELLED <i>July H. Hays</i> REGISTER OF DEEDS	3-2-99	W. S. Realty #18270	<i>Sat BK 205-766</i> g.d.c.			.00	Release lot 93 Forest Lake Area I
35816 Mar 3, 1987	"			Thomas Lee Corp <i>et al</i>	First Union Natl Bank	1840	403	12,530	12.42 acres Hazy Spgs Rd
37117 Mar 11, 1987	"			U. S. Realty Corp <i>et al</i>	Security Mtg Corp	1840	999		For Mtg on REM BK 1718 pg 469
42243 Apr 7, 1987	"			U. S. Realty Corp <i>et al</i>	Security Mtg Corp	1842	982		Release lot 31 Forest Lake S'ville
42750 Apr 9, 1987	"			U. S. Realty Corp <i>et al</i>	Security Mtg Corp	1850	676		For Mtg on REM BK 1718 pg 469 S'ville
46125 Apr 28, 1987	"			U. S. Realty Corp <i>et al</i>	Security Mtg - Corp	1851	301		Release lot 92 Forest Lake PHII S'ville
47465 May 5, 1987	"			U. S. Realty Corp <i>et al</i>	Security Mtg - Corp	1851	301		Mtg on REM BK 1718 pg 469
48251 May 8, 1987	"			U. S. Realty Corp <i>et al</i>	Security Mtg - Corp	1851	301		Release lot 4 Walker Est S'ville
48250 May 8, 1987	"			U. S. Realty Corp <i>et al</i>	Security Mtg Corp	1856	155		Release lot 41 Forest Lake PHII S'ville
50825 May 21, 1987	"	8-30-95 Cledis Joyce <i>et al</i>	#51072	U. S. Realty Corp <i>et al</i>	Security Mtg Corp <i>Sat BK 163-5410</i>	1858	174	19,958	For Mtg on REM BK 1718 pg 469 & Mod. Agre. Bk 1730 pg 797
51265 May 22, 1987	"			U. S. Realty Corp <i>et al</i>	Security Mtg Corp	1859	86		For Mtg on REM BK 1730 pg 797
51945 May 27, 1987	"			U. S. Realty Corp <i>et al</i>	Security Mtg Corp	1859	87		Release lot 89 Forest Lake S'ville PHII
	"	Canceled Dannie S. Lankersley REMC		Joyce B.	First Fed S'ville Assoc	1862	633	4,490	1 acre Onal Sp
	"			U. S. Realty Corp <i>et al</i>	Security Mtg Corp	1862	633		PHI PHII A. For Mtg on REM BK 1718 pg 469
	"			U. S. Realty Corp <i>et al</i>	Security Mtg Corp	1862	633		Release lot 29 Forest Lake
	"			U. S. Realty Corp <i>et al</i>	Security Mtg Corp	1862	633		PHI PHII For Mtg on REM BK 1718 pg 469
	"			U. S. Realty Corp <i>et al</i>	Security Mtg Corp	1862	633		Release lot 94 Forest Lake
	"			U. S. Realty Corp <i>et al</i>	Security Mtg Corp	1862	633		Holly Springs
	"			U. S. Realty Corp <i>et al</i>	Security Mtg Corp	1862	633		Lot 904 Brook Bend Rd.
	"			U. S. Realty Corp <i>et al</i>	Security Mtg Corp	1862	633		on REM BK 1715 pg 865
	"			U. S. Realty Corp <i>et al</i>	Security Mtg Corp	1862	633		Second Modification - for Mtg.
	"			U. S. Realty Corp <i>et al</i>	Security Mtg Corp	1862	633		Farmville Hwy.
	"			U. S. Realty Corp <i>et al</i>	Security Mtg Corp	1864	108	30,000	Lot 9 Farmington Trail

DIRECT or MORTGAGOR Index to Real Estate Mortgages — Greenville County, S. C.

REG. U. S. PAT. OFFICE *Chas. McCott* County Indexes Since 1888 An Identifying Trade Mark

☞ Open at Proper Tab according to First Letter or Letters of Name and refer to Buff Sub-Index sheet for page reference.

COTT FAMILY NAME INDEX No. 75 © 1949
MADE BY THE COTT INDEX COMPANY, COLUMBUS, OHIO
SOLD BY PHOTO COPY SUPPLY, MAULDIN, S. C.

()

FILE NUMBER	MORTGAGORS	GIVEN NAMES	GIVEN NAMES	GIVEN NAMES	MORTGAGEES	BOOK	PAGE	Amount	BRIEF DESCRIPTION, LOCATION, ETC.
DATE OF RECORD	FAMILY NAMES	ABCDEFGHIJ	IJKLMNOP	QRSTUVWXYZ					(Not Warranted)
52987	Southern			Corp. et al	Security Mtg. Corp.	1865	685		In Mtg. su Rem Bl. 1718 pg. 469 Release lot 35 Front Lake Phid. Sec. A.
June 2, 1987				U.S. Realty Corp., et al					
53474	"	Cancelled	2-13-90 # 6968		Security Mtg. Corp.	✓	✓	✓	Fixtures - See Exhibit A of 7.5.
June 3, 1987		<i>Dannie S. Inkerley</i>		U.S. Realty Corp. et al	Security Mtg. Corp.	✓	✓	✓	Orig. su Rem Bl. 1718 pg. 469
53481	"			U.S. Realty Corp.	Security Mtg. Corp.	1866	307		Second modification of Mtg. in Phid. Sec. A. su Rem Bl. 1715 pg. 865
June 3, 1987				U.S. Realty Corp.	Security Mtg. Corp.	1866	311		Release lot 98 + 100 Front Lake su Rem Bl. 1718 pg. 469
53479	"			U.S. Realty Corp. et al	Security Mtg. Corp.	1866	314		modification of mtg. - in Orig
57283	"	Cancelled	a/k/a Michael W. et al	5-19-94	Chemical Financial Corp.	1871	51	50,000	Pt. Tract 22 Cheal. Sp
June 23, 1987		<i>Dannie S. Inkerley</i>	<i>Michael Wayne</i>						
"	"	Cancelled	a/k/a Brenda J. et al	5-19-94	"	1871	51		
"	"	<i>Brenda Deane</i>							
58053	"	Cancelled	William et al	9-14-87	Jerry James Southern	1872	109	3,463	10.84 ac.
June 26, 1987		<i>Dannie S. Inkerley</i>							
58052	"	Cancelled	William et al	9-14-87	Permelia Ann Southern	1872	111	3,463	10.84 ac.
June 26, 1987		<i>Dannie S. Inkerley</i>							
57958	"	Cancelled	3-31-88	Stephanie Corp. et al	Martin C. Royards	1871	829	1,000	Lot 198 Peppertree, Sec III
June 26, 1987		<i>Dannie S. Inkerley</i>							
6055	"			U.S. Realty Corp.	Security Mtg. Corp.	1880	544		Release lot 100 Front Lake - for mtg. su Rem Bl. 1718 pg. 469 + mod. of mtg. in Bl. 1730 pg. 797
Aug 3, 1987						1880	544		In Mtg. su Rem Bl. 1718 pg. 469
7071	"			U.S. Realty Corp. et al	Security Mtg. Corp.	1881	807		Release lot 15 Walker Crossing
Aug 7, 1987									
9092	"			U.S. Realty Corp.	Security Mtg. Corp.	1884	219		Release lot 96 Front Lake Phid. Sec. A. for mtg. - su Rem Bl. 1718 pg. 469
Aug 20, 1987						1884	219		mod. Bl. 1730 pg. 797

(Over)

DIRECT or MORTGAGOR Index to Real Estate Mortgages — Greenville County, S. C.

REG. U. S. PAT. OFFICE *Chas. McCott* County Indexes Since 1888
An Identifying Trade Mark

Open at Proper Tab according to First Letter or Letters of Name and refer to Buff Sub-Index sheet for page reference.

COTT FAMILY NAME INDEX No. 75 © 1949
MADE BY THE COTT INDEX COMPANY, COLUMBUS, OHIO
SOLD BY PHOTO COPY SUPPLY, MAULDIN, S. C.

FILE NUMBER	MORTGAGORS	GIVEN NAMES	GIVEN NAMES	GIVEN NAMES	MORTGAGEES	BOOK	PAGE	Amount	BRIEF DESCRIPTION, LOCATION, ETC.
DATE OF RECORD	FAMILY NAMES	ABCDEF GH	IJKLMNO	PQRSTU VWXYZ					(Not Warranted)
9092 Aug 20, 1987	Southern			Corp. et al U.S. Realty	Security Mtg. Corp.	1884	225		Release lot 98 Forest Lake Ph. 2 Ser. 1 for mtg. see Rem. Bk. 1718 pg. 469 & mod. Bk. 1730 pg. 797
11446 Sept 2, 1987	"			Corp. et al U.S. Realty	Security Mtg. Corp.	1887	112		mtg. see Rem. Bk. 1718 pg. 469 Modification of mortgage - for Lake Ph. 1 Ser. 1 mtg. see Bk. 1715 pg. 865
13854 Sept 21, 1987	"			Corp. U.S. Realty	Security Mtg. Corp.	1889	942		Release lots 49-56 Forest Mtg. see Bk. 1718 pg. 469
14905 Sept 22, 1987	"			Corp. et al U.S. Realty	Security Mtg. Corp.	1890	307		Release lot 95 Forest Lake for Bk. 1741 pg. 837
14996 Sept 28, 1987	"		Machinery Co.		formerly Bankers Trust of S.C. N.C.B. South Carolina	1891	110		Modification - for mtg. see Rem. see Rem. Bk. 1718 pg. 469
16598 Oct 7, 1987	"			Corp. et al U.S. Realty	Security Mtg. Corp.	1893	195		Modification of mtg. - for orig. mtg. see Rem. Bk. 1718 pg. 469
16599 Oct 7, 1987	"			Corp. et al U.S. Realty	Security Mtg. Corp.	1893	200		Modification of mtg. - for orig. mtg. for mtg. see Rem. Bk. 1715 pg. 865
16881 Oct 8, 1987	"			Corp. U.S. Realty	Security Mtg. Corp.	1893	542		Release lot 47 Forest Lake Ph. 2 Ser. 1 for mtg. see Rem. Bk. 1718 pg. 469
16881 Oct 8, 1987	"			Corp. et al U.S. Realty	Security Mtg. Corp.	1893	542		Release lot 47 Forest Lake Ph. 2 Ser. 1
19268 Oct 23, 1987	"	7-20-93	# 47021	Donnie S. Lumbard w/mc	N.C.B. South Carolina	1896	337	875,000	20.99 ac. Enclave Chick Spring Ph. Ph. 2 Ser. 2-c. for mtg. see Rem. Bk. 1715 pg. 865
19312 Oct 23, 1987	"			Corp. U.S. Realty	Security Mtg. Corp.	1896	364		Release + quitclaim lot 57 Forest Lake mtg. see Rem. Bk. 1718 pg. 469
24414 Nov 20, 1987	"			" " et al	Security Mtg. Corp.	1901	274		release lot 49, Forest Lake for Property Reserve also right
27555 Dec 14, 1987	"			Donnie S. Lumbard w/mc	N.C.B. South Carolina	1905	255	25,000	Unit 17 Williams at North Housg 87-4998 Lowndes Hill Rd. 2.75 ac.
28520 Dec 18, 1987	"			Ltd. Pks. Duns Associates	C. E. Singleton et al				Figures - Parcel Hwy. No. 291 +

(over)

DIRECT or MORTGAGOR Index to Real Estate Mortgages — Greenville County, S. C.

REG. U. S. PAT. OFFICE *ChemMark* County Indexes Since 1888 An Identifying Trade Mark

Open at Proper Tab according to First Letter or Letters of Name and refer to Buff Sub-Index sheet for page reference.


COTT FAMILY NAME INDEX No. 75 © 1949
MADE BY THE COTT INDEX COMPANY, COLUMBUS, OHIO
SOLD BY PHOTO COPY SUPPLY, MAULDIN, S. C.

()

FILE NUMBER	MORTGAGORS FAMILY NAMES	GIVEN NAMES ABCDEFGHIJ	GIVEN NAMES JKLMNOPQ	GIVEN NAMES RSTUVWXYZ	MORTGAGEES	BOOK	PAGE	Amount	BRIEF DESCRIPTION, LOCATION, ETC. (Not Warranted)
28526 Dec 18, 1987	Southern			Pto. Inna Associate Ad. Corp	J. Roger Edwards, Jr.	1906	326	.08 + 5.6 Aug. 291 H. 149.350	2.75 Acres Lowden Hill Road see Bl. 1718 pg 469 + Bl. 1730 pg 797 Modification of Mtg for mtg
29920 Dec 30, 1987	"			U.S. Realty Corp	Security Mtg Corp.	1908	343		
31273 Jan 13, 1988	"			U.S. Realty Corp	Security Mtg - Corp.	1909	932		Release lot 53 Forest Lake P.H.I. Sec II-C for mtg. see R.E.M. Bl. 1718 pg. 469 + Mod. Bl. 1730 pg. 797
21272 Jan 13, 1988	"			U.S. Realty Corp	Security Mtg. Corp.	1909	933		Release lot 99 Forest Lake P.H.I. Sec II-C for mtg. see R.E.M. Bl. 1718 pg 469 + Mod. Bl. 1730 pg 797
32317 Jan 21, 1988	"			U.S. Realty Corp	Security Mtg Corp.	1911	250		Release lot 50 Forest Lake P.H.I. see 2-C for mtg. see R.E.M. Bl. 1718 pg 469 + Mod. in mtg Bl. 1730 pg 797
34190 Feb 4, 1988	"			U.S. Realty Corp	Security Mtg - Corp.	1913	423		Release lot 45 Forest Lake P.H.I. Sec. II-B - for Orig. mtg. see R.E.M. Bl. 1718 pg. 469 + modification Bl. 1730 pg. 797
36941 Jan 26, 1988	"			U.S. Realty Corp	Security Mtg. Corp.	1914	500		Release lot 56 Forest Lake P.H.I. Sec 2-C. for mtg. see R.E.M. Bl. 1718 pg. 469 + modified Bl. 1730 pg 797
40950 Mar 24, 1988	"			U.S. Realty Corp	Security Mtg. Corp.	1921	180		Release lot 55 Forest Lake P.H.I. for mtg. see R.E.M. Bl. 1718 pg. 469 + mod. Bl. 1730 pg. 797
41032 Mar 24, 1988	"			U.S. Realty Corp	Security Mtg - Corp.	1921	277		for mtg. see R.E.M. Bl. 1715 pg 865 Release lot 54 Forest Lake P.H.I. Sec 2-C for mtg. see R.E.M. Bl. 1718 pg. 469
41031 Mar 24, 1988	"			U.S. Realty Corp	Security Mtg - Corp.	1921	278		Release lot 54 Forest Lake P.H.I. Sec 2-C

DIRECT or MORTGAGOR Index to Real Estate Mortgages — Greenville County, S. C.

REG. U. S. PAT. OFFICE *Chas McCott* County Indexes Since 1888 An Identifying Trade Mark

 Open at Proper Tab according to First Letter or Letters of Name and refer to Buff Sub-Index sheet for page reference.

COTT FAMILY NAME INDEX No. 75 © 1949
MADE BY THE COTT INDEX COMPANY, COLUMBUS, OHIO
SOLD BY PHOTO COPY SUPPLY, MAULDIN, S. C.

FILE NUMBER DATE OF RECORD	MORTGAGORS FAMILY NAMES	GIVEN NAMES ABCDEFGH	GIVEN NAMES IJKLMNO	GIVEN NAMES PQRSTUVWXYZ	MORTGAGEES	BOOK	PAGE	Amount	BRIEF DESCRIPTION, LOCATION, ETC. (Not Warranted)
43096 April 6, 1988	Southern			<i>Division et al</i> <i>Railway Carbine</i>	<i>The Chase Manhattan Bank</i>	1923	889		<i>15.2 pg 24 (Release of .21 ac)</i> <i>Andonine - for mty see REM BK</i>
43424 Apr 8, 1988	"		<i>Investments</i>	<i>a ten. Pt.</i>	<i>American Fed. Bank FSB</i>	1924	200		<i>Prop. for mty see REM BK 1809 pg 650</i> <i>Release Unit 12/ The Highlands etc.</i>
48568 May 10, 1988	"	<i>Bobby A.</i>	<i>Lynn W.</i>		<i>Diamond Mty. Co.</i>	1930	966		<i>mty assigned to Diamond S & L Company</i> <i>for mty see REM BK 1731 pg 631</i> <i>see record bk. 1743 pg 898</i>
49879 May 17, 1988	"			<i>Corp et al</i> <i>U. S. Realty</i>	<i>Security Mty. Corp</i>	1932	689		<i>Release lot 16 Forest Lake Ph 2 sec</i> <i>for mty see REM BK 1718 pg 469</i> <i>469 mod mty bk 1730 pg 797</i>
49880 May 17, 1988	"			<i>Corp et al</i> <i>U. S. Realty</i>	<i>Security mty Corp</i>	1932	690		<i>Release lot 32 Forest Lake Ph 2 sec - 1/2</i> <i>for mty see REM BK 1718 pg 469</i> <i>+ mod mty bk 1730 pg 797</i>
52793 May 31, 1988	"	<i>Cancelled</i> <i>Dennis S. Lumbley</i>	<i>6.11.94</i>	<i># 40954</i>	<i>50T BK 153-1492</i> <i>American Federal Bank FSB</i>	1935	734	<i>45,000</i>	<i>+ Sand Hill Rd.</i> <i>Lat Roper Mtn Rd.</i> <i>1718 pg 469</i>
53000 June 1, 1988	"			<i>U. S. Realty Corp, et al</i>	<i>Security Mty Corp.</i>	1936	123		<i>Modification of mty see bk</i> <i>see bk 1718 pg 469</i>
53001 June 1, 1988	"			<i>U. S. Realty Corp, et al</i>	<i>Security Mty Corp.</i>	1936	106		<i>Modification of mty, for mty</i> <i>2-2 for mty see bk 1718 pg 469</i>
54264 June 7, 1988	"			<i>Corp et al</i> <i>U. S. Realty</i>	<i>Security Mortgage Corp.</i>	1937	952		<i>Release lot 51 Forest Lake Ph 1 sec</i>
56271 June 17, 1988	"	<i>Eleodis, et al</i>			<i>First Federal S & Z Assoc.</i>	1940	408	<i>9,731</i>	<i>166 acres Berry Mill Rd.</i> <i>mty see BK 1718 pg 469 + modification in</i> <i>Release lot 7 Forest Lake Ph 2 sec</i> <i>Bk 1730 pg 797</i>
57035 June 22, 1988	"			<i>Corp.</i> <i>U. S. Realty</i>	<i>Security Mty Corp</i>	1941	444		
	"			"	"	1941	444		

(over)

DIRECT or MORTGAGOR Index to Real Estate Mortgages — Greenville County, S. C.

REG. U. S. PAT OFFICE *Chas McClellan* County Indexes Since 1888 An Identifying Trade Mark

Open at Proper Tab according to First Letter or Letters of Name and refer to Buff Sub-Index sheet for page reference.

COTT FAMILY NAME INDEX No. 75 © 1949
MADE BY THE COTT INDEX COMPANY, COLUMBUS, OHIO
SOLD BY PHOTO COPY SUPPLY, MAULDIN, S. C.

5

FILE NUMBER DATE OF RECORD	MORTGAGORS FAMILY NAMES	GIVEN NAMES ABCDEFGH	GIVEN NAMES IJKLMNO	GIVEN NAMES PQRSTUVWXYZ	MORTGAGEES	BOOK	PAGE	Amount	BRIEF DESCRIPTION, LOCATION, ETC. (Not Warranted)
57034 June 22, 1988	Southern			^{at Corp} U. S. Realty	Security Mtg Corp	1941	445		Release Lot 8 Forest Lake Pt I Sec I For Mtg see Bk 1718 pg 469 + modified in Bk 1730pg 797
" "	"			"	"	1941	445		
57032 June 22, 1988	"			^{at of} "	Security Mtg Corp	1941	448		Release Lot 104 Forest Lake Pt II Sec I For Mtg see Bk 1718 pg 469 + modified in Bk 1730pg 797
" "	"			"	"	1941	448		
57031 June 22, 1988	"			^{at of} "	Security Mtg Corp	1941	449		Release Lot 103 Forest Lake Pt II Sec I For Mtg see Bk 1718 pg 469 + modified in Bk 1730pg 797
" "	"			"	"	1941	449		
305 July 1, 1988	"		^{Ltd. Pts} Inns Associates		^{Investors L.P. Series} Resources Accrued Mortgage				88-2127 Hill Rd. - 2.75 ac. Pictures - Inact. Hwy 291 + Lounded
462 July 1, 1988	"	^{Cancelled} <i>Dennis S. Indenberg</i>	2-5-96 # 6915	Kelley A. Wade m.	Finley + Revis Homes	1944	386	18,267	1.07 Acres Blunkin Tp. Lounded Hill Rd.
319 July 1, 1988	"		^{Pts, a Delaware limited pts} Inns Associates Limited		^{Investors L.P.} Resources Accrued mtg.	1944	192	4,000,000	2.75 Acres A.C. Hwy. 291 +
383 July 1, 1988	"			Kelley A + Wade M	Finley + Revis Homes ^{Inc.}	1944	391		Mtg assign Baldome acceptance Corp. For Mtg see Bk 1944pg 386
" "	"			"	"	1944	391		Sec I Pt II For Mtg see Bk 1715pg 865 Release Lot 110 Forest Lake Joining Mtg see Bk 1781pg 411 Mtg assigned to First Charter Mtg Co.
2833 July 18, 1988	"			U.S. Realty	Security Mtg Corp	1946	125		
2058 July 13, 1988	"	^{Cancelled} <i>Wanna G. Mickey</i>	3.23.2006 # 27528	Mickey W.	First Fed. S + L assn ^{S.C.}	1946	403		
5860 Aug 2, 1988	"	^{Cancelled} <i>Rich May</i>		Pioneer, Inc	Cecil A. Inoué	1951	286	125,000	14.83 acres Donaldson Rd Sec I also rights For Mtg see Bk 1715pg 865
5775 Aug 2, 1988	"			^{Corp.} U. S. Realty	Security Mtg Corp	1951	222		Release Lot 86 Forest Lake Pt II Lake also rights For Mtg see Bk 1715pg 865
5774 Aug 2, 1988	"			^{Corp.} U. S. Realty	Security Mtg Corp	1951	225		Release Lots 58, 59, 60 + 61 Forest

DIRECT or MORTGAGOR Index to Real Estate Mortgages — Greenville County, S. C.

REG. U. S. PAT OFFICE *Chas McCott* County Indexes Since 1888 An Identifying Trade Mark

Open at Proper Tab according to First Letter or Letters of Name and refer to Buff Sub-Index sheet for page reference.

COTT FAMILY NAME INDEX No. 75 © 1949 MADE BY THE COTT INDEX COMPANY, COLUMBUS, OHIO SOLD BY PHOTO COPY SUPPLY, MAULDIN, S. C.

FILE NUMBER DATE OF RECORD	MORTGAGORS FAMILY NAMES	GIVEN NAMES ABCDEFGH	GIVEN NAMES IJKLMNO	GIVEN NAMES PQRSTUVWXYZ	MORTGAGEES	BOOK	PAGE	Amount	BRIEF DESCRIPTION, LOCATION, ETC. (Not Warranted)
6806 Aug 8, 1988	Southern	Bekley A	Lynn W		Diamond Mtg Corp	1952	255		Trust Co. For Mtg see Bk 1731 pg 631 Mtg assign State St Bank + + Remord Bk 1743 pg 898
"	"	"	"		"	1952	255		"
8080 Aug 12, 1988	"	Bobby A.	Lynn W.	^{cancelled} Donna S. Inkersley RMC	12-15-88 * 28653 B + Bk. 111-1058 American Fed Bank FSB	1953	692	20,000	100 Sugar Creek Map 4 Sec. I Lot 252 Middle Brook Rd. See 2-C For Mtg see Bk 1718 pg 469
8764 Aug 17, 1988	"			corp. et al U.S. Realty	Security Mtg. Corp	1954	639		Release Lot 57 Forest Lake Phas I
16019 Aug 24, 1988	"	Ellen A.	Michael D.	Donna S. Inkersley RMC	18-92# 38275 B + Bk. 132-810 Weyerhaeuser Mtg. Co.	1956	88	52,000	100 1.81 acres Beech Springs Rd Rd For Mtg see Bk 1360 pg. 79
11319 Aug 31, 1988	"			to. Machinery	Bankers Trust of A.C. N.A.	1957	848		Release 3.51 Acres Brushy Creek
11320 Aug 31, 1988	"			to. Machinery	Bankers Trust of A.C.	1957	848		Release 3.51 Acres Brushy Creek Rd For Mtg see Rem Bk 1741 pg. 837
"	"			"	" " " "	1957	848		"
11321 Aug 31, 1988	"			to. Machinery	Bankers Trust of A.C. N.C.N.B. South Carolina	1957	848		Release 3.51 Acres Brushy Creek Rd For Modification Agreement see Bk 1891 pg 110
"	"			"	" " " "	1957	848		"
14424 Sept 20, 1988	"			corp. et al U.S. Realty	Security Mtg. Corp.	1961	570		Modification Agreement For Mtg see Bk 1718 pg. 469 + Modification Agreement see Bk 1730 pg. 797
"	"			" " "	" " "	1961	570		For Mtg see Bk 1715 pg. 865
15886 Sept 28, 1988	"			corp. U.S. Realty	Security Mtg. Corp.	1963	178		Release Lot 111 Forest Lake
16731 Oct 3, 1988	"			corp. et al U.S. Realty	Security Mtg Corp	1964	466		Release Lot 61 Forest Lake Sub. Phas I Sec. II For Mtg see Bk 1718 pg. 469
"	"			"	" " "	1964	466		"
17360 Oct 6, 1988	"			corp. U.S. Realty	Security Mtg. Corp.	1965	235		Sec. 2-C For Mtg see Bk 1715 pg. 865 Release lots 82 + 84 Forest Lake Phas I

DIRECT or MORTGAGOR Index to Real Estate Mortgages — Greenville County, S. C.

REG. U. S. PAT. OFFICE *Chas McCott* County Indexes Since 1888
An Identifying Trade Mark

Open at Proper Tab according to First Letter or Letters of Name and refer to Buff Sub-Index sheet for page reference.


COTT FAMILY NAME INDEX No. 75 © 1949
MADE BY THE COTT INDEX COMPANY, COLUMBUS, OHIO
SOLD BY PHOTO COPY SUPPLY, MAULDIN, S. C.

()

FILE NUMBER DATE OF RECORD	MORTGAGORS FAMILY NAMES	GIVEN NAMES ABCDEFGHIJ	GIVEN NAMES JKLMNOPQ	GIVEN NAMES RSTUVWXYZ	MORTGAGEES	BOOK	PAGE	Amount	BRIEF DESCRIPTION, LOCATION, ETC. (Not Warranted)
21796 Nov. 2, 1988	Southern			corp et al U.S. Realty	Security Mtg. corp	1970	494		Bk 1718 pg. 469 Modification for mtg. see
22582 Nov. 7, 1988	"			corp et al U.S. Realty	Security Mtg. corp	1971	440		Release lot 59 Forest Lake Sub. Phase I Sec. 2-C + 2-B. For mtg. see Bk 1718 pg. 469 + Modified Bk 1730 pg. 297 For mtg. see Bk 1715 pg. 865 Release lot 109 Forest Lake pg. 837 Extension for mtg. see Bk 1741
"	"			" "	" " "	1971	440		
23943 Nov. 16, 1988	"			corp. U.S. Realty	Security Mtg. corp.	1972	522		
24590 Nov. 18, 1988	"		Machinery Co.		Bankers Trust of S.C.	1973	453		
25689 Nov. 29, 1988	"	Homes Development Co.			NCRB South Carolina	1974	876		Release lot 12 Chelsea Woods Chelsea for 2nd mtg. see Bk 1896 pg. 337
"	"	"	"	"	" "	1974	876		
27643 Dec. 9, 1988	"			corp U.S. Realty	Security Mtg. corp	1977	49		Release lots 65, 66, 67, 68, 69, 70 + 71 Forest Lake Phase I Sec 2-C For mtg. see Bk 1715 pg. 865 Sugar Mill Sub Lot 135 Sycamore Dr. see Bk 1718 pg. 469 Modification of mtg. for mtg.
"	"			" "	" " "	1977	49		
29711 Dec. 22, 1988	"	Bob A.	Lynn W.	cancel 10- Dannie S. Inkerley Corp. et al	21-92 # 65733 S. & Bl. 135-788 Diamond Mtg. Corp.	1979	600	150,000	
130457 Dec. 29, 1988	"			U.S. Realty	Security Mtg. Corp.	1980	582		
616 Jan. 5, 1989	"			corp et al U.S. Realty	Security Mtg. corp.	1982	21		Release lot 63 Forest Lake Sub. Phase I Sec. 2-C + 2-B for mtg. see Bk 1718 pg. 469 Bk 1718 pg. 469 Modification for mtg. see
"	"			" "	" " "	1982	21		
769 Jan. 6, 1989	"			cancel Dannie S. Inkerley WMC	corp. et al U.S. Realty	2-7-89 # 5519 S. & Bl. 112-496 Security Mtg. Corp.	1982	144	
2112 Jan. 16, 1989	"			et al Pump & Jack Co.	NCRB Natl Bank of NC				89-190 see 75 for record owners fixtures - White Horse Rd. & Green Cove Dr.
6988 Feb. 16, 1989	"	Brenda T.	Wayne	cancel Dannie S. Inkerley WMC	3-1-93 Chemical Financial	1989	84	50,000	6.94 acres Airport Rd.

DIRECT or MORTGAGOR Index to Real Estate Mortgages — Greenville County, S. C.

REG. U. S. PAT. OFFICE *Chas McCott* County Indexes Since 1888 An Identifying Trade Mark

 Open at Proper Tab according to First Letter or Letters of Name and refer to Buff Sub-Index sheet for page reference.

COTT FAMILY NAME INDEX No. 75 © 1949
MADE BY THE COTT INDEX COMPANY, COLUMBUS, OHIO
SOLD BY PHOTO COPY SUPPLY, MAULDIN, S. C.

FILE NUMBER DATE OF RECORD	MORTGAGORS FAMILY NAMES	GIVEN NAMES ABCDEFGHIJ	GIVEN NAMES JKLMNO	GIVEN NAMES PQRSTUVWXYZ	MORTGAGEES	BOOK	PAGE	Amount	BRIEF DESCRIPTION, LOCATION, ETC. (Not Warranted)
7058 Jul. 16, 1989	Southern		Homes Development Co.		NLCNB South Carolina	1989	184		For Mtg on Bl 1896 pg. 337 Release lot 15 Chelsea Woods
8774 Jul 28, 1989	"			U.S. Realty ^{with corp.}	Security Mtg. Corp.	1991	104		Phon. H. Sec. 2 C+2 S. For Mtg on Bl 1718 pg. 469 Release lot 66 Forest Lake Sub.
8775 Jul 28, 1989	"			U.S. Realty ^{with corp.}	Security Mtg. Corp.	1991	104		as Modified in Bl 1730 pg. 797 Release lot 66 Forest Lake Sub.
11310 Mar 16, 1989	"		Homes Development Co.		NLCNB of South Carolina	1993	789		For Mtg on Bl 1896 pg. 337 Release lot 18 Chelsea Woods
15073 Apr 7, 1989	"		Home Development Co.		NLCNB of South Carolina ^{the}	1998	573		Woods. For Mtg on Bl 1896 pg. 337 Release lots 32+33 Chelsea
20881 May 15, 1989	"		Homes Development Co.		NLCNB of South Carolina, Inc	2005	128		Mtg on Bl 1896 pg. 337 Release lot 13 Chelsea Woods For
23683 June 1, 1989	"			U.S. Realty	Security Mtg Corp	2008	409		For Mtg on Bl 1715 pg. 865 Release lot 105 Forest Lake
23952 June 1, 1989	"		Homes Development Co.		NLCNB of South Carolina	2008	856		Mtg on Bl 1896 pg. 337 Release lot Old Apt. Rd. For
27014 June 21, 1989	"		Homes Development Co. Jerry H.		American Fed Bank, FSB	2012	152	10,000	lot 2 Lee Rd. + also strip on Rd. Mtg. on Rem BK 1896 pg. 337.
27069 June 21, 1989	"		Homes Development Co.		NLCNB of South Carolina	2012	235		Release lot 7 Chelsea Woods for
27705 June 26, 1989	"		Homes Development Co.		NLCNB of South Carolina	2012	882		Mtg on Bl 1896 pg. 337 Release lot 11 Chelsea Woods For
30938 July 17, 1989	"			U.S. Realty ^{with corp.}	Security Mtg Corp.	2016	700		Release lot 102 Forest Lake Sub
33486 July 31, 1989	"		Carolina Division ^{with}		The Chase Manhattan ^{Bank at law}	2019	556		Phon. H. Sec. I For Mtg on Bl 1718 pg. 469 + Modified Bl 1730 pg. 797, 152 pg. 24 (Release parcel W. McBeal)
33487 July 31, 1989	"		Carolina Division ^{with}		The Chase Manhattan ^{Bank at law}	2019	560		Indenture, For Mtg on Bl 152 pg. 24 (Release 2.12 acres)
33488 July 31, 1989	"				The Chase Manhattan ^{Bank at law}	2019	553		Indenture For Mtg on Bl River St. For Mtg on Bl 66 Pg. 181 Release lot 9 of on an West M ^E Bee Ave +

DIRECT or MORTGAGOR Index to Real Estate Mortgages — Greenville County, S. C.

REG. U. S. PAT OFFICE *Chas McCott* County Indexes Since 1888
An Identifying Trade Mark

Open at Proper Tab according to First Letter or Letters of Name and refer to Buff Sub-Index sheet for page reference.

COTT FAMILY NAME INDEX No. 75 © 1949
MADE BY THE COTT INDEX COMPANY, COLUMBUS, OHIO
SOLD BY PHOTO COPY SUPPLY, MAULDIN, S. C.

()

FILE NUMBER DATE OF RECORD	MORTGAGORS FAMILY NAMES	GIVEN NAMES ABCDEFGH	GIVEN NAMES IJKLMNO	GIVEN NAMES PQRSTUWXYZ	MORTGAGEES	BOOK	PAGE	Amount	BRIEF DESCRIPTION, LOCATION, ETC. (Not Warranted)
34133 Aug. 2, 1989	Southern				NLNB South Carolina	2020	427		For Mtg see Bl 1896 ps. 337 Release lot 20 Chelsea Woods
37804 Aug. 24, 1989	"	Homes Development Co		U.S. Realty	Security Mtg Corp	2024	387		Release lots 7, 9 + 11 Swanogate also rights + int. For Mtg see Bl 1718 ps 469
"	"			"	" "	2024	387		
39128 Aug. 31, 1989	"			U.S. Realty	Security Mtg. Corp.	2025	850		Release Pt. lots 84 + 83 Forest Lake Phase II Sec. I + right, title + interest for mtg see Bl 1715 Pg. 865
"	"			"	" "	2025	850		
"	"			"	" "	2025	850		
39126 Aug. 31, 1989	"			U.S. Realty	Security Mtg Corp	2025	852		Release pt lot 84 + pt lot 83 Forest Lake Ph II for mtg see Bl 1718 ps 469
"	"			"	" "	2025	852		
41058 Sept. 12, 1989	"			U.S. Realty	Security Mtg. Corp.	2028	107		Sec. I for mtg see Bl 1718 ps. 469 Release lot 82 Forest Lake Phase 2
41057 Sept. 12, 1989	"			U.S. Realty	Security Mtg Corp.	2028	105		Sec. I for mtg see Bl 1715 ps. 865 Release lot 82 Forest Lake Phase 2
41107 Sept. 12, 1989	"			U.S. Realty	Security Mtg Corp.	2028	175		For mtg see Bl 1715 ps. 865 Release lot 69 Plat Bl 17-0 Pg. 23
41282 Sept. 13, 1989	"			U.S. Realty	Security Mtg Corp.	2028	416		Release lot 69 plat Bl 17-0 ps 23. For mtg see Bl 1718 pg. 469
"	"			"	" "	2028	416		
42055 Sept. 18, 1989	"			U.S. Realty	Security Mtg. Corp.	2029	184		Sec. I for mtg see Bl 1715 ps. 865 Release lot 102 Forest Lake Phase II
45173 Oct. 6, 1989	"			U.S. Realty	Security Mtg Corp.	2032	969		Sec. 2 C + B. For mtg see Bl 1715 ps. 865 Release lot 64 Forest Lake Phase 1
46560 Oct. 16, 1989	"			U.S. Realty	Security Mtg. Corp.	2034	392		Sec. 2 C + B For mtg see Bl 1718 ps 469 Release lot 64 Forest Lake Phase I

DIRECT or MORTGAGOR Index to Real Estate Mortgages — Greenville County, S. C.

REG. U. S. PAT. OFFICE *Chas McCott* County Indexes Since 1888 An Identifying Trade Mark

Open at Proper Tab according to First Letter or Letters of Name and refer to Buff Sub-Index sheet for page reference.

COTT FAMILY NAME INDEX No. 75 © 1949
MADE BY THE COTT INDEX COMPANY, COLUMBUS, OHIO
SOLD BY PHOTO COPY SUPPLY, MAULDIN, S. C.

FILE NUMBER DATE OF RECORD	MORTGAGORS FAMILY NAMES	GIVEN NAMES ABCDEFGHIJ	GIVEN NAMES KLMNO	GIVEN NAMES PQRSTUWXYZ	MORTGAGEES	BOOK	PAGE	Amount	BRIEF DESCRIPTION, LOCATION, ETC. (Not Warranted)
46575 Oct. 16, 1989	Southern			corp U.S. Realty	Security mtg. corp	2034	445		4 rights Sec I For mtg on Bl 1715 pg 865 Release Lot 85 Forest Lake Phase II
46576 Oct. 16, 1989	"			corp U.S. Realty	Security mtg. corp	2034	448		Sec I For mtg on Bl 1718 pg 469 Release Lot 85 Forest Lake Phase II
47037 Oct. 18, 1989	"			corp U.S. Realty	Security mtg. corp	2034	814		Release Lot 80 Forest Lake Phase II Sec I + right, title + interest also hereditaments + appurtenances belonging all rights, title + interest For mtg on Bl 1715 pg. 865
"	"			"	"	2034	814		
"	"			"	"	2034	814		
"	"			"	"	2034	814		
48413 Oct 26, 1989	"			CANCELLED REGISTRY OF DEEDS Optical Corp	Sat. 1-29-98 # 6295 NCNB Nat'l Bank of N. C.	✓	✓	✓	893558 Co. Situated 23 Cleveland St. Camperdown
48412 Oct 26, 1989	"			CANCELLED REGISTRY OF DEEDS Optical Corp	Sat. 1-29-98 # 6294 NCNB Nat'l Bank of N. C.	✓	✓	✓	893557 Co. Situated 23 Cleveland St. Camperdown
50983 Nov 10, 1989	"	Homes	Development Co.		NCNB South Carolina	2039	757		For mtg see Bl 1896 pg 337 Release Lot 17 Chelsea Woods
50984 Nov 10, 1989	"	Homes	Development Co.		NCNB South Carolina	2039	759		For mtg see Bl 1896 pg 337 Release Lot 16 Chelsea Woods
52629 Nov. 21, 1989	"	Homes	Development Co.		NCNB of South Carolina	2041	506		For mtg see Bl 1896 pg 337 Release Lot 19 Chelsea Wood
52660 Nov 21, 1989	"	Home	Development Co.		NCNB of South Carolina	2041	554		For mtg see Bl 1896 pg 337 Release Lots 14, 16 + 17 Chelsea Wood
53058 Nov. 27, 1989	"		a Ken Pts. Investments		American Fed Bank FSB	2042	136		Release Unit 30 The Highlands Hous. Prop. Res. For mtg see Bl 1753 pg 824
"	"		"		"	2042	136		
56643 Dec. 18, 1989	"		a Ken Pts. Investments		American Fed Bank FSB	2046	313		For mtg see Bl 1809 pg 650 Extension + Modification Agreement
56644 Dec. 18, 1989	"		a Ken Pts. Investments		American Fed Bank FSB	2046	315		For mtg see Bl 1753 pg 824 Extension + Modification Agreement

