

# DIRECT or MORTGAGOR Index to Real Estate Mortgages — Greenville County, S. C.

175

REG. U. S. PAT. OFFICE *Chas. M. Cott* County Indexes Since 1888 An Identifying Trade Mark

Open at Proper Tab according to First Letter or Letters of Name and refer to Buff Sub-Index sheet for page reference.

COTT FAMILY NAME INDEX No. 75 © 1949  
MADE BY THE COTT INDEX COMPANY, COLUMBUS, OHIO  
SOLD BY PHOTO COPY SUPPLY, MAULDIN, S. C.

( )

FILE NUMBER	MORTGAGORS	GIVEN NAMES	GIVEN NAMES	GIVEN NAMES	MORTGAGEES	BOOK	PAGE	Amount	BRIEF DESCRIPTION, LOCATION, ETC.
DATE OF RECORD	FAMILY NAMES	ABCDEFGHIJ	IJKLMNOP	QRSTUVWXYZ					( Not Warranted )
30391 Jan 4, 1988	Half	<del>Cancelled</del> Dannie S. Tankersley VEMC	7-2-91 #	33597 Corp.	S.T. Bl. 125-410 of S.C. First Union Natl Bank	1908	930	105,000	C. Rivers Stone 13.25 Acre "property survey for
30393 Jan 4, 1988	"	<del>Cancelled</del> Dannie S. Tankersley VEMC	2-2-88 #	33957 Corp.	S.T. Bl. 106-1179 United Carolina Bank	1908	935	40,000	C. Rivers Stone 138.27 Acre "property survey for
30392 Jan 4, 1988	"	<del>Cancelled</del> Dannie S. Tankersley VEMC	5-1-91 #	21253 Corp.	S.T. Bl. 124-334 C. Rivers Stone	1908	940	481,840	C. Rivers Stone 151.52 Acre "property survey for
31428 Jan 14, 1988	"	<del>Cancelled</del> Dannie S. Tankersley VEMC	" 5-11-92 #	30013	of S.C. First Union Natl Bank				-88-98 survey for C. Rivers Stone Easements - Parcel 13.25 ac. Property see
32202 Jan 20, 1988	"	<del>LIEN RELEASED 3-14-96 RE: Bl 2729-1690 see Dr. Copy 125</del> DANNIE S. TANKERSLEY VEMC # 15761			Released United Carolina Bank	1911	124	700,000	C. Rivers Stone - Plat Bl 15-A of 43 138.27 Acre "Prop. Survey for
32201 Jan 20, 1988	"			Corp.	C. Rivers Stone	1911	129		see Bl "1908 pg. 940 & Bl 1911 pg. 124 Subordination agreement for mtg
47923 May 5, 1988	"			Corp.	United Carolina Bank	1930	244		Release lots 11, 15 + 17 Half mile Lake Ph IA - for mtg. see R & E m Book 1911 pg. 124
49091 May 12, 1988	"			Corp.	United Carolina Bank	1931	661		PH IA for mtg see Bl 1911 pg. 124 Release Lot 7 Half mile Lake
49724 May 16, 1988	"			Corp.	C. Rivers Stone	1932	407		Release lots 11, 15 + 17 Half mile Lake Ph. IA for mtg. see R & E m Bl 1908 pg. 940
49881 May 17, 1988	"			Corp.	United Carolina Bank	1932	669		PH IA for mtg see Bl 1911 pg. 124 Release Lot 10 Half mile Lake
51085 May 20, 1988	"			Corp.	United Carolina Bank	1933	498		PH Rd. for mtg see Bl 1911 pg. 124 Release Parcels 1 + 2, Old State
51258 May 20, 1988	"			Corp.	C. Rivers Stone	1933	733		PH IA " for mtg see Bl 1908 pg. 940 Release Lot 7 "Half mile Lake
51084 May 20, 1988	"			Corp.	C. Rivers Stone	1933	500		PH IA " for mtg see Bl 1908 pg. 940 Release Lot 10 "Half mile Lake
51336 May 23, 1988	"			Corp.	C. Rivers Stone	1933	840		Lake PH IA " for mtg see Bl 1908 pg. 940 Release Parcels 1 + 2, "Half mile

175

## DIRECT or MORTGAGOR Index to Real Estate Mortgages — Greenville County, S. C.

REG. U. S. PAT. OFFICE *Chas McCott* County Indexes Since 1888 An Identifying Trade Mark

Open at Proper Tab according to First Letter or Letters of Name and refer to Buff Sub-Index sheet for page reference.

COTT FAMILY NAME INDEX No. 75 © 1949  
MADE BY THE COTT INDEX COMPANY, COLUMBUS, OHIO  
SOLD BY PHOTO COPY SUPPLY, MAULDIN, S. C.

FILE NUMBER DATE OF RECORD	MORTGAGORS FAMILY NAMES	GIVEN NAMES ABCDEFGHIJ	GIVEN NAMES JKLMNO	GIVEN NAMES PQRSTUVWXYZ	MORTGAGEES	BOOK	PAGE	Amount	BRIEF DESCRIPTION, LOCATION, ETC. ( Not Warranted )
53479 June 2, 1988	Half				Mile Lake Dev Corp. United Carolina Bank	1936	851		Release Lot 6-A + Lot 8 Half Mile Lake Ph 1A. For mty see Bk 1911 pg 124
" "	"				" " " "	1936	851		
53480 June 2, 1988	"				Mile Lake Dev Corp C. River Stone	1936	853		Release Lot 6-A + Lot 8 Half Mile Lake Ph 1A For mty see Bk 1908 pg 940
" "	"				" " " "	1936	853		for mty see bk 1908 pg 940
53824 June 3, 1988	"				" " C. River Stone	1937	378		Release lot 18 Old State Park Rd. for mty see bk 1911 pg 124
53823 June 3, 1988	"				" " United Carolina Bank	1937	380		Release lot 18 Old State Park Rd Mty Rd. For mty see Bk 1911 pg 124
54914 June 10, 1988	"				Mile Lake Dev Corp United Carolina Bank	1938	754		Release 0.32 acres Old Paris Rd. For mty see Bk 1908 pg 940
54878 June 10, 1988	"				" " " " C. River Stone	1938	756		Release 0.32 acres Old Paris mt mty see Bk 1908 pg 940
54909 June 10, 1988	"				" " " " C. River Stone	1938	742		Just Amendment to mty. For mty see Bk 1911 pg 124
54908 June 10, 1988	"				" " " " United Carolina Bank	1938	746		Just Amendment to mty. For for mty see bk 1911 pg 124 for mty
55564 June 15, 1988	"				" " " " United Carolina Bank	1939	588		Release Lot 9 Half Mile Lake ph 1A mty see bk 1911 pg 124
55862 June 16, 1988	"				" " " " United Carolina Bank	1939	896		Second Amendment to mty for for mty see bk 1908 pg 940
55986 June 16, 1988	"				" " " " C. River Stone	1940	65		Release Lot 9 Half Mile Lake Ph 1A
57130 June 23, 1988	"				" " " " United Carolina Bank	1941	510		Release Lot 1 Half Mile Lake Ph 1A For mty see Bk 1911 pg 124
" "	"				" " " " " "	1941	510		

(over)

# DIRECT or MORTGAGOR Index to Real Estate Mortgages — Greenville County, S. C.

REG. U. S. PAT. OFFICE *Chas. McClure* County Indexes Since 1888  
An Identifying Trade Mark

 Open at Proper Tab according to First Letter or Letters of Name and refer to Buff Sub-Index sheet for page reference.

COTT FAMILY NAME INDEX No. 75 © 1949  
MADE BY THE COTT INDEX COMPANY, COLUMBUS, OHIO  
SOLD BY PHOTO COPY SUPPLY, MAULDIN, S. C.


75  
( )

FILE NUMBER DATE OF RECORD	MORTGAGORS FAMILY NAMES	GIVEN NAMES ABCDEFGHIJ	GIVEN NAMES KLMNO	GIVEN NAMES PQRSTUVWXYZ	MORTGAGEES	BOOK	PAGE	Amount	BRIEF DESCRIPTION, LOCATION, ETC. ( Not Warranted )
57131 June 23, 1988	Half				United Carolina Bank	1941	512		Release Lot 2 Half Mile Lake Ph IA For Mtg see Bl 1911 pg 124
"	"			"	"	1941	512		
57710 June 27, 1988	"			"	United Carolina Bank	1942	151		Release Lot 4 Half mile Lake Ph IA For Mtg see Bl 1911 pg 124
"	"			"	"	1942	151		
57709 June 27, 1988	"			"	C. Rivers Stone	1942	153		Release Lot 4 Half Mile Lake Phase IA For Mtg see Bl 1908 pg 940
"	"			"	"	1942	153		
57708 June 27, 1988	"			"	United Carolina Bank	1942	155		Release Lot 5 Half mile Lake Ph IA For Mtg see Bl 1911 pg 124
"	"			"	"	1942	155		
57707 June 27, 1988	"			"	C. Rivers Stone	1942	157		Release Lot 5 Half mile Lake Ph IA For Mtg see Bl 1908 pg 940
"	"			"	"	1942	157		
58561 June 30, 1988	"			"	C. Rivers Stone	1943	514		Ph IA For Mtg see Bl 1908 pg 940
58560 June 30, 1988	"			"	C. Rivers Stone	1943	516		Release Lot 1 Half mile Lake Ph IA For Mtg see Bl 1908 pg 940
1641 July 11, 1988	"			"	United Carolina Bank	1945	865		Release Lot 2 Half mile Lake Ph IA For Mtg see Bl 1911 pg 124
2958 July 18, 1988	"			"	C. Rivers Stone	1947	421		Release Lot 13 Half mile Lake Ph IA For Mtg see Bl 1908 pg 940
5391 Aug 1, 1988	"			"	United Carolina Bank	1950	723		Release Lot 13 Half mile Lake Ph IA For Mtg see Bl 1911 pg 124
5392 Aug 1, 1988	"			"	C. Rivers Stone	1950	725		Release Lot 19 Half mile Lake Ph IA For Mtg see Bl 1908 pg 940

DIRECT or MORTGAGOR Index to Real Estate Mortgages — Greenville County, S. C.

( )

REG. U. S. PAT. OFFICE *Chas McCott* County Indexes Since 1888 An Identifying Trade Mark

 Open at Proper Tab according to First Letter or Letters of Name and refer to Buff Sub-Index sheet for page reference.

COTT FAMILY NAME INDEX No. 75 © 1949  
MADE BY THE COTT INDEX COMPANY, COLUMBUS, OHIO  
SOLD BY PHOTO COPY SUPPLY, MAULDIN, S. C.

FILE NUMBER DATE OF RECORD	MORTGAGORS FAMILY NAMES	GIVEN NAMES ABCDEFGH	GIVEN NAMES IJKLMNO	GIVEN NAMES PQRSTUVWXYZ	MORTGAGEES	BOOK	PAGE	Amount	BRIEF DESCRIPTION, LOCATION, ETC. ( Not Warranted )
6772 Aug 8, 1988	Half			Mile Lake Dev. Corp.	United Carolina Bank	1952	261		Release Lot 15 Natchala Court Half Mile Lake Phase I B for mty see Rem. Bk 1911 pg. 124
"	"			" "	" "	1952	261		
10163 Aug 25, 1988	"			" "	C. Rivers Stone	1956	295		Release Lot 15 Half Mile Lake PH I B for mty see Bk 1908 pg. 940
"	"			" "	" "	1956	295		for mty see Bk 1911 pg. 124
10638 Aug 29, 1988	"			" "	United Carolina Bank	1956	969		Release Parcel 1 + Parcel 2 for mty see Bk 1908 pg. 940
10639 Aug 29, 1988	"			" "	C. Rivers Stone	1956	981		Release Parcel 1 + Parcel 2
12526 Sept 8, 1988	"			Mile Lake Dev Corp	United Carolina Bank	1959	325		Release Lot 27 Half Mile Lake PH I B. for mty see Bk 1911 pg. 124
"	"			" "	" "	1959	325		
12525 Sept 8, 1988	"			Mile Lake Dev Corp.	United Carolina Bank	1959	327		Release Lot 7 Half Mile Lake PH I B. for mty see Bk 1911 pg. 124
"	"			" "	" "	1959	327		
14423 Sept 20, 1988	"			Mile Lake Dev Corp	United Carolina Bank	1961	568		Release Parcel 1 = Lot 21 Half Mile Lake PH I B
"	"			" "	" "	1961	568		Parcel 2 = Lot 25 Half Mile Lake PH I B. for mty see Bk 1911 pg 124
"	"			" "	" "	1961	568		
15571 Sept 27, 1988	"			Mile Lake Dev. Corp.	C. Rivers Stone	1962	818		E. Duplan Court for mty see Bk 1908 pg. 940 Release Parcel 1 lot 21 + Parcel 2 lot 25
15965 Sept 28, 1988	"			Mile Lake Dev Corp.	C. Rivers Stone	1963	276		Release Lot 27 Half Mile Lake PH I B. for mty see Bk 1908 pg 940
"	"			" "	" "	1963	276		

# DIRECT or MORTGAGOR Index to Real Estate Mortgages — Greenville County, S. C.

175

REG. U. S. PAT. OFFICE *Chas McCott* County Indexes Since 1888 An Identifying Trade Mark

Open at Proper Tab according to First Letter or Letters of Name and refer to Buff Sub-Index sheet for page reference.

COTT FAMILY NAME INDEX No. 75 © 1949  
MADE BY THE COTT INDEX COMPANY, COLUMBUS, OHIO  
SOLD BY PHOTO COPY SUPPLY, MAULDIN, S. C.

( )

FILE NUMBER DATE OF RECORD	MORTGAGORS FAMILY NAMES	GIVEN NAMES ABCDEFGH	GIVEN NAMES IJKLMNO	GIVEN NAMES PQRSTUVWXYZ	MORTGAGEES	BOOK	PAGE	Amount	BRIEF DESCRIPTION, LOCATION, ETC. ( Not Warranted )
15966 Sept 28, 1988	Half				C. Rivers Stone	1963	278		Ph 1B For Mtg see Bk 1908 pg 940 Release Lot 7 Half Mile Lake
16910 Oct 3, 1988	"				C. Rivers Stone	1964	738		Release Lot 24 East Jugaloo Court Half Mile Lake, Phase IB For Mtg see Bk 1908 pg 940
"	"	"	"	"	"	1964	738		
16911 Oct 3, 1988	"				United Carolina Bank	1964	740		Release Lot 24 East Jugaloo Ct Half Mile Lake Ph 1B. For mtg see Bk 1911 pg 124
"	"				"	1964	740		
17798 Oct 10, 1988	"				United Carolina Bank	1965	777		Release Lot 22 Half Mile Lake Ph 1B For mtg see Bk 1911 pg 124
"	"				"	1965	777		
18106 Oct 11, 1988	"				United Carolina Bank	1966	135		Release Lot 6-A Half Mile Lake Ph 1-A. For mtg see Bk 1911 pg 124
18854 Oct 14, 1988	"				United Carolina Bank	1966	890		Release Lot 30 Half Mile Lake Ph 1B. For mtg see Bk 1911 pg 124
"	"				"	1966	890		
19352 Oct 18, 1988	"				C. Rivers Stone	1967	464		Release Lot 30 East Jugaloo Court Half Mile Lake Phase IB For Mtg see Bk 1908 pg 940
"	"				"	1967	464		
19416 Oct 19, 1988	"				C. Rivers Stone	1967	497		Release Lot 22 East Jugaloo Court Half Mile Lake Phase IB For Mtg see Bk 1908 pg 940
"	"				"	1967	497		
19623 Oct 26, 1988	"				United Carolina Bank	1967	743		Release Lot 10 West Jugaloo Court Half Mile Lake Phase IB For mtg see Bk 1911 pg 124
"	"				"	1967	743		

# DIRECT or MORTGAGOR Index to Real Estate Mortgages — Greenville County, S. C.

REG. U. S. PAT. OFFICE *Chem-Lette* County Indexes Since 1888  
An Identifying Trade Mark

Open at Proper Tab according to First Letter or Letters of Name and refer to Buff Sub-Index sheet for page reference.

COTT FAMILY NAME INDEX No. 75 © 1949  
MADE BY THE COTT INDEX COMPANY, COLUMBUS, OHIO  
SOLD BY PHOTO COPY SUPPLY, MAULDIN, S. C.

FILE NUMBER DATE OF RECORD	MORTGAGORS FAMILY NAMES	GIVEN NAMES ABCDEFGHIJ	GIVEN NAMES JKLMNOPQ	GIVEN NAMES RSTUVWXYZ	MORTGAGEES	BOOK	PAGE	Amount	BRIEF DESCRIPTION, LOCATION, ETC. ( Not Warranted )
20288 Oct 25, 1988	Half				C. Rivers Stone	1968	446		ct. Jor mty see Bk 1908 pg 940 Release Lot 10 West Jugaloo
20659 Oct 27, 1988	"				United Carolina Bank	1968	935		Release Lot 32 Half Mile Lake Ph. I. B. Jor mty see Bk 1911
"	"				" "	1968	935		pg 124 Ph. I. B. Jor mty see Bk 1911 pg 124
22161 Nov 3, 1988	"				United Carolina Bank	1970	924		Release Lot 2 Half Mile Lake Ph. I. B. Jor mty see Bk 1911 pg 124
22159 Nov 3, 1988	"				United Carolina Bank	1970	928		Release Lot 29 Half Mile Lake
22356 Nov 4, 1988	"				C. Rivers Stone	1971	171		Release Lot 32 Half Mile Way Half Mile Lake Phas IB Jor mty. see Bk 1908 pg. 940
"	"				" "	1971	171		
22631 Nov 7, 1988	"				C. Rivers Stone	1971	467		Release Lot 2 West Jugaloo Court Half Mile Lake Phas IB Jor mty see Bk 1908 pg. 940
"	"				" "	1971	467		
22632 Nov 7, 1988	"				C. Rivers Stone	1971	469		Release Lot 29 East Jugaloo Court Half Mile Lake Phas IB Jor mty see Bk 1908 pg. 940
"	"				" "	1971	469		
24279 Nov 17, 1988	"				United Carolina Bank	1973	142		Release Parcel 1 - Lot 9 West Jugaloo Court Half Mile Lake Phas IB Parcel 2 - Lot 18 Half Mile Way Half Mile Lake Phas IB Parcel 3 - Lot 31 East Jugaloo Court Half Mile Lake Phas IB Jor mty see Bk 1911 page 124
"	"				" "	1973	142		
"	"				" "	1973	142		
"	"				" "	1973	142		
"	"				" "	1973	142		
"	"				" "	1973	142		

# DIRECT or MORTGAGOR Index to Real Estate Mortgages — Greenville County, S. C.

REG. U. S. PAT. OFFICE *Chas McColl* County Indexes Since 1888 An Identifying Trade Mark

Open at Proper Tab according to First Letter or Letters of Name and refer to Buff Sub-Index sheet for page reference.


COTT FAMILY NAME INDEX No. 75 © 1949  
MADE BY THE COTT INDEX COMPANY, COLUMBUS, OHIO  
SOLD BY PHOTO COPY SUPPLY, MAULDIN, S. C.

( )

FILE NUMBER DATE OF RECORD	MORTGAGORS FAMILY NAMES	GIVEN NAMES ABCDEFGHIJ	GIVEN NAMES JKLMNOPQ	GIVEN NAMES RSTUVWXYZ	MORTGAGEES	BOOK	PAGE	Amount	BRIEF DESCRIPTION, LOCATION, ETC. ( Not Warranted )
24479 Nov 18, 1988	Half		Mile Lake	Dew Corp.	C. Rivers Stone	1973	349	✓	Release Lot 28 1/2 Half mile Lake Ph 1B For Mtg see Bk 1908 pg 940
"	"		"	"	"	1973	349		
24480 Nov 18, 1988	"		Mile Lake	Dew Corp.	United Carolina Bank	1973	351		Release Lot 28 1/2 Half mile Lake Ph 1B For Mtg see Bk 1911 pg 124
"	"		"	"	"	1973	351		
25495 Nov 28, 1988	"		Mile Lake	Dew Corp.	United Carolina Bank	1974	488		Release Lot 1, <sup>PH 1B</sup> Lot 6, Lot 9, Lot 10, Lot 11, Lot 12, Lot 17, Lot 18, Lot 22, Lot 27, Lot 28 + Lot 29 Half mile Lake Ph 1C For Mtg see Bk 1911 pg 124
"	"		"	"	"	1974	488		
"	"		"	"	"	1974	488		
"	"		"	"	"	1974	488		
25494 Nov 28, 1988	"		Mile Lake	Dew Corp.	United Carolina Bank	1974	484		Release lot 1 Half mile Lake Phase I B + lots 6, 9, 10, 11, 12, 17, 18, 22, 27, 28 + 29 Half mile Lake Phase I C For Conditional Assignment of Deed see Deed Bk 1315 pg 501
"	"		"	"	"	1974	484		
"	"		"	"	"	1974	484		
25747 Nov 29, 1988	"		Mile Lake	Dew Corp.	United Carolina Bank	1974	883		Release Lot 1, also Lot 5 Half mile Lake Ph 1C For Mtg see Bk 1911 pg 124
"	"		"	"	"	1974	883		
25850 Nov 29, 1988	"		Mile Lake	Dew Corp.	C. Rivers Stone	1974	961		Release Lot 9, Lot 18 + Lot 31 Half mile Lake Ph 1B For Mtg see Bk 1908 pg 940
"	"		"	"	"	1974	961		

# DIRECT or MORTGAGOR Index to Real Estate Mortgages — Greenville County, S. C.

REG. U. S. PAT OFFICE *Chas McCott* County Indexes Since 1888 An Identifying Trade Mark

 Open at Proper Tab according to First Letter or Letters of Name and refer to Buff Sub-Index sheet for page reference.

COTT FAMILY NAME INDEX No. 75 © 1949  
MADE BY THE COTT INDEX COMPANY, COLUMBUS, OHIO  
SOLD BY PHOTO COPY SUPPLY, MAULDIN, S. C.

FILE NUMBER DATE OF RECORD	MORTGAGORS FAMILY NAMES	GIVEN NAMES ABCDEFGHIJ	GIVEN NAMES JKLMNO	GIVEN NAMES PQRSTUVWXYZ	MORTGAGEES	BOOK	PAGE	Amount	BRIEF DESCRIPTION, LOCATION, ETC. ( Not Warranted )
27270 Dec 7, 1988	Half				C. Rivers Stone	1976	636		Release Lot 1 Half mile way, Half mile Lake Phase I B
"	"		"	"	" "	1976	636		Lot 6 Half mile way Half mile Lake Phase I C
"	"		"	"	" "	1976	636		Lot 9 Erka Court Half mile Lake Phase I C
"	"		"	"	" "	1976	636		Lots 10, 11, 12, 16, 17, 18, 27, 28 + 29 Three Forks Place Half mile Lake Phase I C
"	"		"	"	" "	1976	636		Lot 22 Three Forks Court Half mile Lake Phase I C for mtg see Bk 1908 pg 940
"	"		"	"	" "	1976	636		
29069 Dec 19, 1988	"		"	"	C. Rivers Stone	1978	701		Release Lot 1 + Lot 5 Half mile Lake Ph I C for mtg see Bk 1908 pg 940
"	"		"	"	" "	1978	701		
29715 Dec 22, 1988	"		"	"	United Carolina Bank	1979	615		Release Lot 20 Half mile Lake Ph I B. for mtg see Bk 1911 pg 124
"	"		"	"	" "	1979	615		
29716 Dec 22, 1988	"		"	"	C. Rivers Stone	1979	617		Release Lot 20 Half mile Lake Ph I B for mtg see Bk 1908 pg 940
"	"		"	"	" "	1979	617		Ph I B for mtg see Bk 1908 pg 940
30026 Dec 27, 1988	"		"	"	C. Rivers Stone	1980	62		Release Lot 6 Half mile Lake Ph I B for mtg see Bk 1911 pg 124
30028 Dec 27, 1988	"		"	"	United Carolina Bank	1980	64		Release Lot 6 Half mile Lake Ph I B for mtg see Bk 1911 pg 124
130626 Dec 29, 1988	"		"	"	United Carolina Bank	1980	813		Release lot 12 Natchala St. Lake



# DIRECT or MORTGAGOR Index to Real Estate Mortgages — Greenville County, S. C.

REG. U. S. PAT. OFFICE *Chas McClellan* County Indexes Since 1888 An Identifying Trade Mark

Open at Proper Tab according to First Letter or Letters of Name and refer to Buff Sub-Index sheet for page reference.

COTT FAMILY NAME INDEX No. 75 © 1949  
MADE BY THE COTT INDEX COMPANY, COLUMBUS, OHIO  
SOLD BY PHOTO COPY SUPPLY, MAULDIN, S. C.

( )

FILE NUMBER DATE OF RECORD	MORTGAGORS FAMILY NAMES	GIVEN NAMES ABCDEFGHIJ	GIVEN NAMES JKLMNOPQ	GIVEN NAMES RSTUVWXYZ	MORTGAGEES	BOOK	PAGE	Amount	BRIEF DESCRIPTION, LOCATION, ETC. ( Not Warranted )
130625 Dec 29, 1988	Half				Mile Lake Dev. Corp. United Carolina Bank	1980	815		Release lot 33 Half mile way Half mile Lake Phase IB for mtg see Bk 1911 pg. 124
" "	"				" " " " " " " "	1980	815		
130739 Dec 30, 1988	"				Mile Lake Dev. Corp. United Carolina Bank	1980	970		For mtg see Bk 1911 pg. 124
130740 Dec 30, 1988	"				Mile Lake Dev. Corp. C. Rivers Stone	1980	977		Release 13 Parcels less parcel For mtg see Bk 1908 pg. 940
731 Jan 5, 1989	"				Mile Lake Dev. Corp. C. Rivers Stone	1982	98		Release lot 33 Half mile way Half mile Lake Phase IB for mtg see Bk 1908 pg. 940
" "	"				" " " " " " " "	1982	98		
729 Jan 5, 1989	"				Mile Lake Dev. Corp. C. Rivers Stone	1982	100		Release lot 12 Natchals Court Half mile Lake Phase IB for mtg see Bk 1908 pg. 940
" "	"				" " " " " " " "	1982	100		
1091 Jan 9, 1989	"				Mile Lake Dev Corp. United Carolina Bank	1982	477		Release Lot 23 East Sugarloaf Ct. Half mile Lake Ph 1 B. for mtg see Bk 1911 pg. 124
" "	"				" " " " " " " "	1982	477		
1092 Jan 9, 1989	"				Mile Lake Dev Corp. United Carolina Bank	1982	479		Release Lot 17 Half mile way Half mile Lake Ph 1 B. for mtg see Bk 1911 pg. 124
" "	"				" " " " " " " "	1982	479		
1117 Jan 9, 1989	"				Mile Lake Dev Corp. United Carolina Bank	1982	496		Release Lot 3 West Sugarloaf Ct Half mile Lake Ph 1 B. also Lot 19 East Sugarloaf Ct Half mile Lake Ph 1 B. for mtg see Bk 1911 pg. 124
" "	"				" " " " " " " "	1982	496		
" "	"				" " " " " " " "	1982	496		
					(over)				

# DIRECT or MORTGAGOR Index to Real Estate Mortgages — Greenville County, S. C.

( )

REG. U. S. PAT. OFFICE *Chas McCott* County Indexes Since 1888 An Identifying Trade Mark

Open at Proper Tab according to First Letter or Letters of Name and refer to Buff Sub-Index sheet for page reference.

COTT FAMILY NAME INDEX No. 75 © 1949  
MADE BY THE COTT INDEX COMPANY, COLUMBUS, OHIO  
SOLD BY PHOTO COPY SUPPLY, MAULDIN, S. C.

FILE NUMBER DATE OF RECORD	MORTGAGORS FAMILY NAMES	GIVEN NAMES ABCDEFGHIJ	GIVEN NAMES JKLMNO	GIVEN NAMES PQRSTUVWXYZ	MORTGAGEES	BOOK	PAGE	Amount	BRIEF DESCRIPTION, LOCATION, ETC. ( Not Warranted )
1118 Jan 9, 1989	Half				Mile Lake Dev Corp. C. Rivers Stone	1982	498		Release Lot 3 West Sugarloaf Ct. Half Mile Lake Ph 1B.
"	"				" " " "	1982	498		also Lot 19 East Sugarloaf Ct Half Mile Lake Ph 1B. For
"	"				" " " "	1982	498		Mtg see Bl 1908 pg 940
1370 Jan 10, 1989	"				Mile Lake Dev Corp. C. Rivers Stone	1982	783		Release Lot 8 West Sugarloaf Ct. Half Mile Lake Ph 1B For
"	"				" " " "	1982	783		Mtg see Bl 1908 pg 940
1371 Jan 10, 1989	"				Mile Lake Dev Corp. United Carolina Bank	1982	785		Release Lot 8 West Sugarloaf Ct. Half Mile Lake Ph 1B.
"	"				" " " "	1982	785		For Mtg see Bl 1911 pg 124
1472 Jan 11, 1989	"				Mile Lake Dev Corp C. Rivers Stone	1982	918		Ph 1B. East Sugarloaf Ct. For Mtg )
"	"				" " " "	1982	918		Release Lot 23 Half Mile Lake see Bl 1908 pg 940
1471 Jan 11, 1989	"				Mile Lake Dev Corp. C. Rivers Stone	1982	916		Release Lot 17 Half Mile way. Half Mile Lake Ph 1B.
"	"				" " " "	1982	916		For Mtg see Bl 1908 pg 940
2124 Jan 16, 1989	"				Mile Lake Dev Corp United Carolina Bank	1983	795		Release Lot 26 East Sugarloaf Ct. Half Mile Lake Ph 1B. For
"	"				" " " "	1983	795		Mtg see Bl 1911 pg 124
3079 Jan 23, 1989	"				Mile Lake Dev Corp C. Rivers Stone	1984	770		Release Lot 26 East Sugarloaf Ct Half Mile Lake Ph 1B For Mtg
"	"				" " " "	1984	770		see Bl 1908 pg 940
6556 Feb. 14, 1989	"				Mile Lake Dev Corp C. Rivers Stone	1988	676		Mile Lake Ph 1A For Mtg see Bl 1908 pg 940 Release Lot 20 Old State Park Rd Half

# DIRECT or MORTGAGOR Index to Real Estate Mortgages — Greenville County, S. C.

REG. U. S. PAT. OFFICE *Chas. McCott* County Indexes Since 1888 An Identifying Trade Mark

☞ Open at Proper Tab according to First Letter or Letters of Name and refer to Buff Sub-Index sheet for page reference.

COTT FAMILY NAME INDEX No. 75 © 1949  
MADE BY THE COTT INDEX COMPANY, COLUMBUS, OHIO  
SOLD BY PHOTO COPY SUPPLY, MAULDIN, S. C.

( )

FILE NUMBER DATE OF RECORD	MORTGAGORS FAMILY NAMES	GIVEN NAMES ABCDEFGH	GIVEN NAMES IJKLMNO	GIVEN NAMES PQRSTUVWXYZ	MORTGAGEES	BOOK	PAGE	Amount	BRIEF DESCRIPTION, LOCATION, ETC. ( Not Warranted )
6799 Feb 15, 1989	Half				Mile Lake Dev Corp United Carolina Bank	1988	881		Release Lot 20 Half Mile Lake Ph I A. Old D.P.K. Rd. Security see Bk 1911 pg 124
" " 16555 Apr 18, 1989	"				" " " " United Carolina Bank	1988	881		
" " 17893 Apr 26, 1989	"				" " " " United Carolina Bank	2000	198		Release Lot 11 Nantahala Ct Half Mile Lake Ph 1B. Security see Bk 1911 pg 124
" " 21088 May 16, 1989	"				" " " " United Carolina Bank	2000	198		
" " 23550 May 31, 1989	"				" " " " C. River Stone	2001	777		Release Lot 31 Half Mile Way Half Mile Lake Phases IC for mtg see Bk 1911 Pg. 124 Ph IC Security see Bk 1908 pg 940
" " 31285 July 19, 1989	"				" " " " C. River Stone	2001	777		
" " 32113 July 24, 1989	"				" " " " C. River Stone	2002	763		Release Lot 31 Half Mile way Ph IC Security see Bk 1908 pg 940
" " 21088 May 16, 1989	"				" " " " C. River Stone	2003	544		
" " 23550 May 31, 1989	"				" " " " C. River Stone	2003	544		Release Lot 11 Nantahala trust Half Mile Lake Phases IB for mtg see Bk 1908 pg. 940
" " 31285 July 19, 1989	"				" " " " United Carolina Bank	2005	351		
" " 32113 July 24, 1989	"				" " " " United Carolina Bank	2005	351		Release Lot 16 Nantahala trust Half Mile Lake Phases IB for mtg see Bk 1911 pg. 124
" " 23550 May 31, 1989	"				" " " " C. River Stone	2008	203		
" " 31285 July 19, 1989	"				" " " " C. River Stone	2008	203		Release Lot 16 Nantahala trust Half Mile Lake Phases IB for mtg see Bk 1908 pg. 940
" " 31285 July 19, 1989	"				" " " " United Carolina Bank	2017	62		
" " 32113 July 24, 1989	"				" " " " United Carolina Bank	2017	62		Release Lot 3 Grasses Ct Half Mile Lake Ph IC Security see Bk 1911 pg 124 Half Mile Lake Ph I Security see Bk 1908 pg 940
" " 32113 July 24, 1989	"				" " " " C. River Stone	2017	890		

175

# DIRECT or MORTGAGOR Index to Real Estate Mortgages — Greenville County, S. C.

REG. U. S. PAT. OFFICE *Chas. McCall* County Indexes Since 1888 An Identifying Trade Mark

Open at Proper Tab according to First Letter or Letters of Name and refer to Buff Sub-Index sheet for page reference.

COTT FAMILY NAME INDEX No. 75 © 1949  
MADE BY THE COTT INDEX COMPANY, COLUMBUS, OHIO  
SOLD BY PHOTO COPY SUPPLY, MAULDIN, S. C.

FILE NUMBER DATE OF RECORD	MORTGAGORS FAMILY NAMES	GIVEN NAMES ABCDEFGH	GIVEN NAMES IJKLMNO	GIVEN NAMES PQRSTUVWXYZ	MORTGAGEES	BOOK	PAGE	Amount	BRIEF DESCRIPTION, LOCATION, ETC. ( Not Warranted )
34400 Aug 4, 1989	Half				Mile Lake Dev Corp	C. Rivers Stone	2020	638	Release Lot 2 Jocassee Court Half Mile Lake Phase I C for Mtg see Bk 1908 pg. 940
" "	"				"	"	2020	638	
34404 Aug 4, 1989	"				Mile Lake Dev Corp	United Carolina Bank	2020	799	Release Lot 2 Jocassee Court Half Mile Lake Phase I C for Mtg see Bk 1911 pg. 124
" "	"				"	"	2020	799	
35577 Aug 10, 1989	"				Mile Lake Dev Corp	C. Rivers Stone	2021	925	Release Parcel 1 - Lot 101 Propriet Ct. Half Mile Lake Phase II, Parcel 2 - Lot 104 Half Mile Way, Half Mile Lake Phase II for Mtg see Bk 1908 pg. 940
" "	"				"	"	2021	925	
" "	"				"	"	2021	925	
35576 Aug 10, 1989	"				Mile Lake Dev Corp	United Carolina Bank	2021	927	Release Parcel 1 - Lot 101 Propriet Ct. Half Mile Lake Phase II + Parcel 2 - Lot 104 Half Mile Way, Half Mile Lake Phase II for Mtg see Bk 1911 pg. 124
" "	"				"	"	2021	927	
" "	"				"	"	2021	927	
36081 Aug 15, 1989	"				Mile Lake Dev Corp	United Carolina Bank	2022	491	Release Lot 5 Half Mile Lake PA 1B West Jugaloo Ct. for Mtg see Bk 1911 pg. 124
" "	"				"	"	2022	491	
37211 Aug 21, 1989	"				Mile Lake Dev Corp	C. Rivers Stone	2023	595	Release Lot 5 West Jugaloo Court Half Mile Lake Phase I B for Mtg see Bk 1908 pg. 940
" "	"				"	"	2023	595	
37257 Aug 23, 1989	"				Mile Lake Dev Corp	C. Rivers Stone	2024	329	Release Lot 105 Half Mile Way Half Mile Lake Phase II for Mtg see Bk 1908 pg. 940
" "	"				"	"	2024	329	

# DIRECT or MORTGAGOR Index to Real Estate Mortgages — Greenville County, S. C.

REG. U. S. PAT. OFFICE *Chas McCott* County Indexes Since 1888 An Identifying Trade Mark

Open at Proper Tab according to First Letter or Letters of Name and refer to Buff Sub-Index sheet for page reference.

COTT FAMILY NAME INDEX No. 75 © 1949  
MADE BY THE COTT INDEX COMPANY, COLUMBUS, OHIO  
SOLD BY PHOTO COPY SUPPLY, MAULDIN, S. C.

( 175 )

FILE NUMBER DATE OF RECORD	MORTGAGORS FAMILY NAMES	GIVEN NAMES ABCDEFGH	GIVEN NAMES IJKLMNO	GIVEN NAMES PQRSTUVWXYZ	MORTGAGEES	BOOK	PAGE	Amount	BRIEF DESCRIPTION, LOCATION, ETC. ( Not Warranted )
37758 Aug 23, 1989	Half				United Carolina Bank	2024	337		Release Sewer lines, pipes, manholes, valves + appurtenances West Duplos Court, East Duplos Court + Natakala Court Half Mile Lake Phase 1-B For Mtg see Bk 1911 pg. 124
"	"		"	"	"	2024	337		
"	"		"	"	"	2024	337		
37759 Aug 23, 1989	"				United Carolina Bank	2024	339		Release Sewer lines, pipes, manholes, valves + appurtenances Half Mile Lake Way + Half Mile Place, Half Mile Way Phase 1-A For Mtg see Bk 1911 Pg. 124
"	"		"	"	"	2024	339		
"	"		"	"	"	2024	339		
37760 Aug 23, 1989	"				United Carolina Bank	2024	341		Release Sewer lines, pipes, manholes, valves + appurtenances Three Forks Court, Three Forks Place, Half Mile Way, Inca Court + Jocassee Court Half Mile Lake Phase 1-C For Mtg see Bk 1911 pg. 124
"	"		"	"	"	2024	341		
"	"		"	"	"	2024	341		
37761 Aug 23, 1989	"				E. Rivers Stone	2024	343		Release Sewer lines, pipes, manholes, valves + appurtenances Half Mile Lake Way + Half Mile Place Half Mile Way Phase 1-A For Mtg see Bk 1908 pg. 940
"	"		"	"	"	2024	343		
"	"		"	"	"	2024	343		
37762 Aug 23, 1989	"				E. Rivers Stone	2024	345		Release Sewer lines, pipes, manholes, valves + appurtenances Three Forks Court, Three Forks Place Half Mile Way, Inca Court + Jocassee Court Half Mile Lake Phase 1-C For Mtg see Bk 1908 pg. 940
"	"		"	"	"	2024	345		
"	"		"	"	"	2024	345		
"	"		"	"	"	2024	345		

# DIRECT or MORTGAGOR Index to Real Estate Mortgages — Greenville County, S. C.

REG. U. S. PAT. OFFICE *Chas McCott* County Indexes Since 1888 An Identifying Trade Mark

 Open at Proper Tab according to First Letter or Letters of Name and refer to Buff Sub-Index sheet for page reference.

COTT FAMILY NAME INDEX No. 75 © 1949  
MADE BY THE COTT INDEX COMPANY, COLUMBUS, OHIO  
SOLD BY PHOTO COPY SUPPLY, MAULDIN, S. C.

FILE NUMBER DATE OF RECORD	MORTGAGORS FAMILY NAMES	GIVEN NAMES ABCDEFGH	GIVEN NAMES IJKLMNO	GIVEN NAMES PQRSTUVWXYZ	MORTGAGEES	BOOK	PAGE	Amount	BRIEF DESCRIPTION, LOCATION, ETC. ( Not Warranted )
37763 Aug 23, 1989	Half		Milo Lake Ave. top		C. Rivers Stone	2024	347		Release Sewer lines, pipes, manholes, valves + appurtenances West Jugaloo Court East Jugaloo Court + Natakala Court Half Milo Lake <u>Phen 1-B</u> For mty see Bk 1908 pg 940
"	"		" "		" "	2024	347		
"	"		" "		" "	2024	347		
"	"		" "		" "	2024	347		
37756 Aug 23, 1989	"		" "		United Carolina Bank	2024	331		Release <u>Lot 105</u> Half mile way Half Milo Lake Ph II For mty see Bk 1911 pg. 124
"	"		" "		" "	2024	331		
37990 Aug 24, 1989	"		" "		United Carolina Bank	2024	588		Release Parcel 1 - <u>Lot 4</u> Johnson Court Half Milo Lake Ph 1-C + Parcel 2 - <u>Lot 92</u> Kanuga Court Half Milo Lake Ph 2 For mty see Bk 1911 pg. 124
"	"		" "		" "	2024	588		
"	"		" "		" "	2024	588		
"	"		" "		" "	2024	588		
38620 Aug 29, 1989	"		" "		C. Rivers Stone	2025	236		Release <u>Lot 4</u> Half mile Lake Ph 1-C + <u>Lot 92</u> Half mile Lake Ph 2 For mty see Bk 1908 pg 940
"	"		" "		" "	2025	236		
"	"		" "		" "	2025	236		
39632 Sept 1, 1989	"		" "		United Carolina Bank	2026	488		For mty see Bk 1911 pg 124 Release <u>Lot 14</u> Natakala Ct For mty see Bk 1908 pg 940
39633 Sept 1, 1989	"		" "		C. Rivers Stone	2026	490		
40611 Sept 8, 1989	"		" "		United Carolina Bank	2027	511		Release <u>Lot 197</u> Bright Water Dr Half mile Lake Ph 2 For mty see Bk 1911 pg 124
"	"		" "		" "	2027	511		

# DIRECT or MORTGAGOR Index to Real Estate Mortgages — Greenville County, S. C.

175

REG. U. S. PAT. OFFICE *Chas McCalls* County Indexes Since 1888 An Identifying Trade Mark

☞ Open at Proper Tab according to First Letter or Letters of Name and refer to Buff Sub-Index sheet for page reference.

COTT FAMILY NAME INDEX No. 75 © 1949  
MADE BY THE COTT INDEX COMPANY, COLUMBUS, OHIO  
SOLD BY PHOTO COPY SUPPLY, MAULDIN, S. C.

( )

FILE NUMBER DATE OF RECORD	MORTGAGORS FAMILY NAMES	GIVEN NAMES ABCDEFGH	GIVEN NAMES IJKLMNO	GIVEN NAMES PQRSTUVWXYZ	MORTGAGEES	BOOK	PAGE	Amount	BRIEF DESCRIPTION, LOCATION, ETC. ( Not Warranted )
41437 Sept. 14, 1989	Half				Wile Lake Sw. Corp. United Carolina Bank	2028	564		Release Lot 124 Batts Court Hwy Mile Lake Phase 2 For mty see Bk 1911 pg. 124
" "	"				" " " " " "	2028	564		
42084 Sept 18, 1989	"				United Carolina Bank	2029	192		Release Parcel 1 = Lot 185 Half mile Lake Ph 2. Cold Branch way + Old State Pk Rd. Parcel 2 = Lot 186 Half Mile Lake Ph 2 Cold Branch way + old State Pk Rd. For Mty see Bk 1911 pg 124
" "	"				" " " " " "	2029	192		
" "	"				" " " " " "	2029	192		
" "	"				" " " " " "	2029	192		
42239 Sept 19, 1989	"				C. Rivers Stone	2029	381		Release Lot 197 Bright water Tr. Half mile Lake Ph 2 For mty see Bk 1908 pg 940
" "	"				" " " " " "	2029	381		
42240 Sept 19, 1989	"				C. Rivers Stone	2029	383		Release Lot 124 Dohler Ct Half mile Lake Ph 2 For Mty see Bk 1908 pg 940
" "	"				" " " " " "	2029	383		
42393 Sept 20, 1989	"				United Carolina Bank	2029	511		Third Amendment to mty & modification Agreement For Mty see Bk 1911 pg 124
" "	"				" " " " " "	2029	511		
42796 Sept 22, 1989	"				C. Rivers Stone	2029	991		Release Parcel 1 = Lot 185 Cold Branch way + Old State Park Rd. Half Mile Lake Ph 2, Parcel 2 = Lot 186 Cold Branch way + Old State Park Rd. Half Mile Lake Ph 2 For mty see Bk 1908 pg 940
" "	"				" " " " " "	2029	991		
" "	"				" " " " " "	2029	991		

(over)

DIRECT or MORTGAGOR Index to Real Estate Mortgages — Greenville County, S. C.

REG. U. S. PAT. OFFICE *Chas McCotts* County Indexes Since 1888 An Identifying Trade Mark

Open at Proper Tab according to First Letter or Letters of Name and refer to Buff Sub-Index sheet for page reference.

COTT FAMILY NAME INDEX No. 75 © 1949 MADE BY THE COTT INDEX COMPANY, COLUMBUS, OHIO SOLD BY PHOTO COPY SUPPLY, MAULDIN, S. C.

FILE NUMBER DATE OF RECORD	MORTGAGORS FAMILY NAMES	GIVEN NAMES ABCDEFGH	GIVEN NAMES IJKLMNO	GIVEN NAMES PQRSTUVWXYZ	MORTGAGEES	BOOK	PAGE	Amount	BRIEF DESCRIPTION, LOCATION, ETC. ( Not Warranted )
44296 Oct 2, 1989	Half				United Carolina Bank	2031	987		Release Lot 98 Half mile way
"	"		" "	"	" " "	2031	987		Half mile Lake Phase II for mty see Bk 1911 pg 124
44818 Oct 4, 1989	"		" "	"	C. Rivers Stone	2032	562		Release Lot 98 Half mile way
"	"		" "	"	" "	2032	562		Half mile Lake Phase II for mty see Bks 1908 pg 940
45187 Oct 6, 1989	"		" "	"	United Carolina Bank	2032	975		Release Lot 194 Bright Water zone
"	"		" "	"	" " "	2032	975		Half mile Lake Phase 2 for mty see Bk 1911 pg 124
45726 Oct 11, 1989	"		" "	"	United Carolina Bank	2033	540		Release Parcel 1 = Lot 30
"	"		" "	"	" "	2033	540		Half mile way also Parcel 2 = Lot 97 Half mile Ph 2 for mty see Bk 1911 pg 124
"	"		" "	"	" "	2033	540		
45725 Oct 11, 1989	"		" "	"	C. Rivers Stone	2033	542		Release Parcel 1 = Lot 30
"	"		" "	"	" "	2033	542		Half mile way also Parcel 2 = Lot 97 Half mile Ph 2 for mty see Bk 1908 pg 940
"	"		" "	"	" "	2033	542		
45785 Oct 11, 1989	"		" "	"	United Carolina Bank	2033	592		Release Lot 89 Half mile Lake
"	"		" "	"	" "	2033	592		Ph 2. Kanuga Ct. for mty see Bk 1911 pg 124
45786 Oct 11, 1989	"		" "	"	C. Rivers Stone	2033	594		Release Lot 89 Half mile Lake
"	"		" "	"	" "	2033	594		Ph 2. Kanuga Ct. for mty see Bk 1908 pg 940



# DIRECT or MORTGAGOR Index to Real Estate Mortgages — Greenville County, S. C.

REG. U. S. PAT. OFFICE *Chas McCalls* County Indexes Since 1888 An Identifying Trade Mark

☞ Open at Proper Tab according to First Letter or Letters of Name and refer to Buff Sub-Index sheet for page reference.

COTT FAMILY NAME INDEX No. 75 © 1949  
MADE BY THE COTT INDEX COMPANY, COLUMBUS, OHIO  
SOLD BY PHOTO COPY SUPPLY, MAULDIN, S. C.

FILE NUMBER DATE OF RECORD	MORTGAGORS FAMILY NAMES	GIVEN NAMES ABCDEFGHIJ	GIVEN NAMES KLMNO	GIVEN NAMES PQRSTUVWXYZ	MORTGAGEES	BOOK	PAGE	Amount	BRIEF DESCRIPTION, LOCATION, ETC. ( Not Warranted )
45787 Oct 11, 1989	Half				C. Rivers Stone	2033	596		Release Lot 106 Half mile Lake Ph 2 Half mile way. For Mtg see Bk 1908 pg 940
" "	"				" "	2033	596		
45789 Oct 11, 1989	"				United Carolina Bank	2033	600		Release Lot 106 Half mile Lake Ph 2 Half mile way. For Mtg see Bk 1911 pg 124
" "	"				" "	2033	600		
46108 Oct 12, 1989	"				C. Rivers Stone	2033	962		Phen II For Mtg see Bk 1908 pg 940 Release Lot 99 Half mile Lake
46109 Oct 12, 1989	"				United Carolina Bank	2033	964		For Mtg see Bk 1911 pg 124 Release Lot 99 Half mile Lake Ph II
46110 Oct 12, 1989	"				United Carolina Bank	2033	966		Release Lot 109 Half mile way Half mile Lake Phen II For Mtg see Bk 1911 pg 124
" "	"				" " " "	2033	966		
46319 Oct 13, 1989	"				C. Rivers Stone	2034	148		Release Lot 194 Bright Water zone Half mile Lake Phen II For Mtg see Bk 1908 pg 940
" "	"				" " " "	2034	148		
47690 Oct 23, 1989	"				C. Rivers Stone	2035	621		Release Lot 109 Half mile Lake Ph 2. For Mtg see Bk 1908 pg 940
" "	"				" "	2035	621		
51432 Nov 14, 1989	"				United Carolina Bank	2040	334		Release Lot 122 Babbe Ct. Half mile Lake Phen II + Lot 195 Bright Water zone Half mile Lake Phen II For Mtg see Bk 1911 Pg 124
" "	"				" " " "	2040	334		
" "	"				" " " "	2040	334		
51837 Nov 15, 1989	"				United Carolina Bank	2040	687		Lot Phen II For Mtg see Bk 1911 pg 124 Release Lot 196 Bright Water zone Half mile

# DIRECT or MORTGAGOR Index to Real Estate Mortgages — Greenville County, S. C.

REG. U. S. PAT. OFFICE *Chas McCott* County Indexes Since 1888 An Identifying Trade Mark

Open at Proper Tab according to First Letter or Letters of Name and refer to Buff Sub-Index sheet for page reference.

COTT FAMILY NAME INDEX No. 75 © 1949 MADE BY THE COTT INDEX COMPANY, COLUMBUS, OHIO SOLD BY PHOTO COPY SUPPLY, MAULDIN, S. C.

FILE NUMBER DATE OF RECORD	MORTGAGORS FAMILY NAMES	GIVEN NAMES ABCDEFGH	GIVEN NAMES IJKLMNO	GIVEN NAMES PQRSTUWXYZ	MORTGAGEES	BOOK	PAGE	Amount	BRIEF DESCRIPTION, LOCATION, ETC. ( Not Warranted )
52345 Nov. 20, 1989	Half				C. Rivers Stone	2041	260		Release Lot 196 Bright Water
" "	"				" " "	2041	260		Zone Half Mile Lake Phase II For mtg see Bk 1908 pg 940
52402 Nov. 20, 1989	"				C. Rivers Stone	2041	317		Release Lot 87 Kanuga Tour
" "	"				" " "	2041	317		Half Mile Lake Phase II For mtg see Bk 1908 pg 940
52403 Nov. 20, 1989	"				United Carolina Bank	2041	319		Release Lot 87 Kanuga Tour
" "	"				" " "	2041	319		Half Mile Lake Phase II For mtg see Bk 1911 pg 124
52738 Nov 22, 1989	"				C. Rivers Stone	2041	652		Release Parcel 1 - Lot 122
" "	"				" " "	2041	652		Dalbo Ct. Half Mile Lake Pk 2 & Parcel 2 - Lot 195
" "	"				" " "	2041	652		Half mile Lake Pk 2 For mtg see Bk 1908 pg 940
53000 Nov 27, 1989	"				United Carolina Bank	2042	50		Release Lot 3 Half Mile Place Half Mile Lake Ph 1A
" "	"				" " "	2042	50		For mtg see Bk 1911 pg 124
52999 Nov 27, 1989	"				United Carolina Bank	2042	52		Release Lot 14 Old State Park Rd. Half Mile Lake
" "	"				" " "	2042	52		Ph 1A For mtg see Bk 1911 pg 124
" "	"				" " "	2042	52		
53001 Nov 27, 1989	"				C. Rivers Stone	2042	54		Release Lot 14 Old State Pk Rd. Half Mile Lake Ph 1A.
" "	"				" " "	2042	54		For mtg see Bk 1908 pg 940

# INDIRECT or MORTGAGEE Index to Real Estate Mortgages — Greenville County, S. C.

175

REG. U. S. PAT OFFICE *Chas. McClure* County Indexes Since 1888 An Identifying Trade Mark

☞ Open at Proper Tab according to First Letter or Letters of Name and refer to Buff Sub-Index sheet for page reference.

COTT FAMILY NAME INDEX No. 75 © 1949  
MADE BY THE COTT INDEX COMPANY, COLUMBUS, OHIO  
SOLD BY PHOTO COPY SUPPLY, MAULDIN, S. C.


FILE NUMBER DATE OF RECORD	MORTGAGEES FAMILY NAMES	GIVEN NAMES ABCDEFGH	GIVEN NAMES IJKLMNO	GIVEN NAMES PQRSTUVWXYZ	MORTGAGORS	BOOK	PAGE	Amount	BRIEF DESCRIPTION, LOCATION, ETC. ( Not Warranted )
54527 Dec 4, 1989	Half				Mile Lake Dev Corp. United Carolina Bank	2043	969		Later Ph 2 For Mtg see Bk 1911 pg 124 Release Lot 110 Half Mile
55031 Dec 6, 1989	"				Mile Lake Dev Corp. C. Rivers Stone	2044	448		Release Lot 110 Half Mile Way Half Mile Lake Ph 2. For Mtg see Bk 1908 pg 940
"	"		"	"	" " " "	2044	448		
55645 Dec 11, 1989	"				Mile Lake Dev Corp. United Carolina Bank	2045	128		Release Lot 191 Cold Branch Way Half Mile Lake Phases II For Mtg see Bk 1911 pg 124
"	"		"	"	" " " "	2045	128		
55763 Dec 11, 1989	"				Mile Lake Dev. Corp. United Carolina Bank	2045	130		Release Lot 127 Wolf Creek Court Half Mile Lake Phases II For Mtg see Bk 1911 pg 124
"	"		"	"	" " " "	2045	130		
55647 Dec 11, 1989	"				Mile Lake Dev Corp. C. Rivers Stone	2045	132		Release Lot 191 Cold Branch Way Half Mile Lake Phases II For Mtg see Bk 1908 pg 940
"	"		"	"	" " " "	2045	132		
56691 Dec 18, 1989	"				Mile Lake Dev. Corp. C. Rivers Stone	2046	358		Mtg Assign to First Federal of Hendersonville, N.C. Savings Bank For Mtg see Bk 1908 pg 940
"	"		"	"	" " " "	2046	358		
57557 Dec 22, 1989	"				Mile Lake Dev. Corp. United Carolina Bank	2047	384		Release 17 Parcels Seelling Court Half Mile Lake Phases 4 For Mtg see Bk 1911 pg 124
"	"		"	"	" " " "	2047	384		
57861 Dec 27, 1989	"				Mile Lake Dev Corp. United Carolina Bank	2047	782		Release Lot 131 Wolf Creek Court Half Mile Lake Phases II For Mtg see Bk 1911 pg 124
"	"		"	"	" " " "	2047	782		

(over)

# INDIRECT or MORTGAGEE Index to Real Estate Mortgages — Greenville County, S. C.

( )

REG. U. S. PAT. OFFICE *Chas. McCall* County Indexes Since 1888 An Identifying Trade Mark

 Open at Proper Tab according to First Letter or Letters of Name and refer to Buff Sub-Index sheet for page reference.

COTT FAMILY NAME INDEX No. 75 © 1949  
MADE BY THE COTT INDEX COMPANY, COLUMBUS, OHIO  
SOLD BY PHOTO COPY SUPPLY, MAULDIN, S. C.

FILE NUMBER DATE OF RECORD	MORTGAGEES FAMILY NAMES	GIVEN NAMES ABCDEFGH	GIVEN NAMES IJKLMNO	GIVEN NAMES PQRSTUVWXYZ	MORTGAGORS	BOOK	PAGE	Amount	BRIEF DESCRIPTION, LOCATION, ETC. ( Not Warranted )
57864 Dec. 27, 1989	Half				Mile Lake Dev. Corp. C. Rivers Stone	2047	787		Release 11 Parents Dwelling Court Half Mile Lake Phase 4 For Mtg in Bk 1908 ps 940
" "	"		" "	" "	" " "	2047	787		
58108 Dec. 28, 1989	"				Mile Lake Dev. Corp. United Carolina Bank	2048	1		Release 202 108 Half Mile Way Half Mile Lake Phase II For Mtg in Bk 1911 ps 124
" "	"		" "	" "	" " "	2048	1		
58109 Dec. 28, 1989	"				Mile Lake Dev Corp. C. Rivers Stone	2048	3		Release 202 127 Wolf Creek Court Half Mile Lake Phase II For Mtg in Bk 1908 ps 940
" "	"		" "	" "	" " "	2048	3		