

DIRECT or MORTGAGOR Index to Real Estate Mortgages — Greenville County, S. C.

REG. U. S. PAT. OFFICE *Chas McColl* County Indexes Since 1888 An Identifying Trade Mark

Open at Proper Tab according to First Letter or Letters of Name and refer to Buff Sub-Index sheet for page reference.

COTT FAMILY NAME INDEX No. 75 © 1949
MADE BY THE COTT INDEX COMPANY, COLUMBUS, OHIO
SOLD BY WALKER, EVANS & COGSWELL CO., CHARLESTON, S.C.

(A)

| FILE NUMBER | MORTGAGORS | GIVEN NAMES | GIVEN NAMES | GIVEN NAMES | MORTGAGEES | BOOK | PAGE | Amount | BRIEF DESCRIPTION, LOCATION, ETC. (Not Warranted) |
|----------------|--------------|---------------------------------|---------------|-----------------------|---|------|------|--------|--|
| DATE OF RECORD | FAMILY NAMES | AB C D E F G H | I J K L M N O | P Q R S T U V W X Y Z | | | | | |
| 16093 | | | | | | | | | |
| Jan 6, 1975 | Brown | <i>Carmen L</i> | | <i>Robert L</i> | <i>Carolina Fed. S & L Assn.</i> | 1330 | 803 | | <i>see Rem book 1309 pg. 271</i> |
| 16530 | " | <i>Donnie S. Tankersley</i> | 8-18-83 | # 5749 | <i>Set BK. 81-1857</i> | | | 00 | <i>Extension Agreement - 1st mtg.</i> |
| Jan. 13, 1975 | " | <i>Donnie S. Tankersley</i> | 8-18-83 | # 5749 | <i>The S.C. Nat'l Bank</i> | 1331 | 321 | 20,100 | <i>Lot 28 Lennox Dr.</i> |
| " | " | <i>Donnie S. Tankersley</i> | | <i>Jamie J. Stal</i> | <i>Set BK 81-1857</i> | | | | <i>Central Realty Corp</i> |
| " | " | <i>Donnie S. Tankersley</i> | | | " " " | 1331 | 321 | | |
| 16549 | " | <i>Charles P. Stal</i> | | | <i>R. Corporation</i> | 1331 | 399 | | <i>2nd mtg. see Rem book 1282 pg. 599</i> |
| Jan 13, 1975 | " | <i>5-19-75 # 26844</i> | | | <i>Cancelled Set BK. 30-325 St L Assn.</i> | | | | <i>Assigned to Barbara B. Cummings</i> |
| 17366 | " | <i>Enterprises of S.C. Inc.</i> | | | <i>Travelers Rest Fed.</i> | 1331 | 861 | 16,200 | <i>Sec. 1</i> |
| Jan. 22, 1975 | " | <i>Donnie S. Tankersley</i> | | | <i>Cancelled 5-16-75 # 26780 Set BK. 30-315</i> | | | 00 | <i>Lot 72 Sunny Slopes</i> |
| 17368 | " | <i>Donnie S. Tankersley</i> | | | <i>L. S. Tankersley (M.)</i> | 1331 | 869 | 1,900 | <i>Sec. 1</i> |
| Jan. 22, 1975 | " | <i>Donnie S. Tankersley</i> | | | <i>Cancelled 4-6-77 # 26625 Set BK. 46-605</i> | | | 00 | <i>Lot 72 Sunny Slopes</i> |
| 17512 | " | <i>Margie S.</i> | | | <i>Southern Bank & Trust</i> | 1331 | 951 | 5,935 | <i>Brentwood, Sec. 2</i> |
| Jan. 24, 1975 | " | <i>Donnie S. Tankersley</i> | | | <i>Stanley M.</i> | | | .68 | <i>Lot 16 Ashley Oaks Dr.</i> |
| 18070 | " | <i>Donnie S. Tankersley</i> | 10-9-76 | | <i>First Fed. S & L Assn.</i> | 1332 | 415 | 10,800 | <i>Thille S.C. Thrift Trust Fund</i> |
| Jan. 31, 1975 | " | <i>Donnie S. Tankersley</i> | | | <i>John W. III, et al</i> | | | 00 | <i>Unit 38 Sun Park Dr.</i> |
| 18033 | " | <i>Enterprises of S.C. Inc.</i> | | | <i>L. N. Tankersley Jr.</i> | 1332 | 402 | | <i>Unit - 1st mtg. see Rem book 1322 pg. 59</i> |
| Jan 31, 1975 | " | <i>Donnie S. Tankersley</i> | 3-18-85 | # 27284 | <i>C. Set. BK. 88-16471</i> | | | 00 | <i>Release Lot 44 Sunny Slopes</i> |
| 18667 | " | <i>Donnie S. Tankersley</i> | | | <i>Anderson S & L Assn.</i> | 1332 | 885 | 29,200 | <i>Lot 53 Club Dr. Dillard</i> |
| Feb. 10, 1975 | " | <i>Donnie S. Tankersley</i> | | | <i>L. M. Dillrose</i> | 1333 | 227 | 1,500 | <i>Pt. lot 31 Pt. lot 30 Hill</i> |
| 19058 | " | <i>Donnie S. Tankersley</i> | 8-25-77 | # 6209 | <i>Set BK 50-667</i> | | | 00 | <i>Chick. page 2, also Pt. lot</i> |
| Feb. 14, 1975 | " | <i>Donnie S. Tankersley</i> | | | <i>Alice Davis Jones</i> | 1333 | 351 | 14,390 | <i>3.09 ac. Piedmont</i> |
| 19226 | Browne | <i>Donnie S. Tankersley</i> | 10-30-78 | # 13478 | <i>Set BK 62-146</i> | | | 00 | |
| Feb. 18, 1975 | " | <i>Donnie S. Tankersley</i> | | | <i>Associates Financial</i> | 1333 | 534 | 7,380 | <i>Lot 23, Sunset Dr.</i> |
| 19586 | Brown | <i>Donnie S. Tankersley</i> | 10-30-78 | # 13478 | <i>Set BK 62-146</i> | | | 00 | <i>Unpublished 2nd</i> |
| Feb. 21, 1975 | " | <i>Donnie S. Tankersley</i> | | | <i>Martha A. Stal</i> | 1333 | 534 | | <i>Chick page 20</i> |
| " | " | <i>Donnie S. Tankersley</i> | | | " | | | | <i>Unit - 3rd mtg. see Rem book</i> |
| 20293 | Brown | <i>Enterprises of S.C. Inc.</i> | | | <i>L. N. Tankersley Jr.</i> | 1334 | 196 | | <i>Release Lot 54 Sunny</i> |
| Mar 3, 1975 | " | <i>Donnie S. Tankersley</i> | 2-9-78 | a. | <i>the.</i> | | | .60 | |
| 20483 | Brown | <i>Donnie S. Tankersley</i> | | | <i>Citizens Building Dept.</i> | 1334 | 283 | 3,206 | <i>Lot 8 Caber Dr.</i> |
| Mar. 5, 1975 | " | <i>Donnie S. Tankersley</i> | | | | | | | |

DIRECT or MORTGAGOR Index to Real Estate Mortgages — Greenville County, S. C.

REG. U. S. PAT. OFFICE *ChumCott* County Indexes Since 1888 An Identifying Trade Mark

Open at Proper Tab according to First Letter or Letters of Name and refer to Buff Sub-Index sheet for page reference.

COTT FAMILY NAME INDEX No. 75 © 1949 MADE BY THE COTT INDEX COMPANY, COLUMBUS, OHIO SOLD BY WALKER, EVANS & COGSWELL CO., CHARLESTON, S.C.

| FILE NUMBER | MORTGAGORS | GIVEN NAMES | GIVEN NAMES | GIVEN NAMES | MORTGAGEES | BOOK | PAGE | Amount | BRIEF DESCRIPTION, LOCATION, ETC. |
|------------------------|--------------|--|--|---|------------------------------------|------|------|--------|--|
| DATE OF RECORD | FAMILY NAMES | ABCDEFGHIJ | IJKLMNO | PQRSTUVWXYZ | | | | | (Not Warranted) |
| 20478 Mar 5, 1975 | Brown | Cancelled Dannie S. Sankersley | g. + 1-28-91 #20890 | Set BK 72-1990 | Robert N. Sider | 1015 | 301 | | Real Property Agree. Jointly. see R.E.M. BK 1318 pg. 687 |
| 21286 Mar 14, 1975 | " | Enterprise of S.C. Inc. | Cancelled Dannie S. Sankersley | 9.10-90 #44406 | L.H. Sankersley | 1334 | 914 | | Lat 53 Sunny Slopes Sub |
| 21520 Mar 18, 1975 | " | Dannelle C. | Cancelled Dannie S. Sankersley | 9.10-90 #44406 | Bankers Trust of S.C. | 1335 | 91 | .59 | Lat 71 Pt. lot 6 W. Hillcrest Dr. (Findley St.) "Highland Terrace" Blk. J |
| " | " | " | Cancelled Dannie S. Sankersley | 9.10-90 #44406 | " | 1335 | 91 | | " |
| 21870 Mar 21, 1975 | " | Deborah + Michael | C. 8-19-92 | CANCELLED REGISTER OF DEEDS | #69298 Set BK 196-741 | 1335 | 357 | 22,000 | San James Hilland Sville Lot 6 Country Rd. Front. austin St. |
| 22535 Apr 1, 1975 | " | Frances + John Dean | | | Manouth Fin Corp | 1335 | 929 | 5,760 | Lat 4 = 0.48 acs. Hunter Rd. |
| 22496 April 1, 1975 | " | Michael K. et al | | | The South Carolina Nat'l Bank | 1335 | 882 | | Assigned to the Federal Home Loan Mtg. Corp. - jointly. see R.E.M. Book 1331 pg. 321 |
| " | " | Janice F. et al | | | Formerly Peoples Nat'l Bk. | 1335 | 882 | | " |
| 22573 April 1, 1975 | " | Dannelle C. | | | Bankers Trust of S.C. NA | 1335 | 983 | | Release lot 3 Blk J. Highland Terrace jointly. see R.E.M. Book 1292 page 385 |
| " | " | " | | | " | 1335 | 983 | | Jointly. see R.E.M. Book 1321 pg 826 assigned to C. Douglas Wilson & Co |
| 22716 Mar 2, 1975 | " | Nellie L. Sr. + William E. | Cancelled Dannie S. Sankersley | 3-26-85 #28248 | North Carolina Nat'l Bank | 1336 | 123 | | " |
| 22895 Mar 4, 1975 | " | Dorothy | Cancelled Dannie S. Sankersley | 7-26-78 #2672 | Collateral Invest. Co. | 1336 | 221 | 27,350 | Lat 204 Swan Park jointly. see R.E.M. Book 1316 pg. 679 |
| 23644 Mar 11, 1975 | " | Enterprise of S.C. Inc. | Cancelled Dannie S. Sankersley | 7-26-78 #2672 | L.H. Sankersley | 1336 | 886 | | Release Lot 17 Sunny Slopes Sub jointly. see R.E.M. Book 1336 pg 221 assign. to Home Nat'l Mtg. Assn. 75-3330 Woodside |
| 24364 Mar 11, 1975 | " | Dorothy + | Cancelled Dannie S. Sankersley | 7-26-78 #2672 | Collateral Invest. Co. | 1337 | 397 | | Lat 17 Sunny Slopes Sub jointly. see R.E.M. Book 1336 pg 221 assign. to Home Nat'l Mtg. Assn. 75-3330 Woodside |
| 24682 Mar 11, 1975 | " | L. D. | Cancelled Dannie S. Sankersley | 7-26-78 #2672 | Sears Roebuck & Co. Services, Inc. | | | | Lat 17 Sunny Slopes Sub jointly. see R.E.M. Book 1336 pg 221 assign. to Home Nat'l Mtg. Assn. 75-3330 Woodside |
| 24837 Mar 11, 1975 | " | " | Cancelled Dannie S. Sankersley | 7-26-78 #2672 | C.I. Financial | 1337 | 797 | 4,560 | Lat 2 Blk H. D'ville St. |

DIRECT or MORTGAGOR Index to Real Estate Mortgages — Greenville County, S. C.

REG. U. S. PAT. OFFICE *Chas McCott* County Indexes Since 1888 An Identifying Trade Mark

Open at Proper Tab according to First Letter or Letters of Name and refer to Buff Sub-Index sheet for page reference.

COTT FAMILY NAME INDEX No. 75 © 1949
MADE BY THE COTT INDEX COMPANY, COLUMBUS, OHIO
SOLD BY WALKER, EVANS & COGSWELL CO., CHARLESTON, S.C.

(B)

| FILE NUMBER | MORTGAGORS | GIVEN NAMES | GIVEN NAMES | GIVEN NAMES | MORTGAGEES | BOOK | PAGE | Amount | BRIEF DESCRIPTION, LOCATION, ETC. |
|-----------------------|--------------|------------------|--------------------------|--|---------------------------------------|-------------------|------|---------------|---|
| DATE OF RECORD | FAMILY NAMES | ABCEFGH | IJKLMNO | PQRSTUVWXYZ | | | | | (Not Warranted) |
| 25283 May 1, 1975 | Brown | 11-8-76 | Donnie S. Lankersley | New Mrs Brown Sullivan # 12638 Sat BK 43-60 | Services Inc. C.I.J. Financial | Re-Record 1338 | 189 | .00 4,560 | Lot 2 blk H, D'ville St. |
| 25503 May 2, 1975 | " | 1-15-81 | George et al | LIEP RELEASED DONNIE S. LANKERSLEY R.M.C. # 20489 | N.C. Nat'l Bank | 1338 | 322 | .00 24,250 | Lot 31 Saling Rd. Dabnew Rd. III |
| " | " | 1-15-81 et al | Aldren Lorraine | LIEP RELEASED DONNIE S. LANKERSLEY R.M.C. # 20489 | " | 1338 | 322 | | |
| 25591 May 2, 1975 | " | 3-7-79 | Claude A. et al | 3-7-79 # 25539 Donnie S. Lankersley R.M.C. # 20489 | Wampler & Co. Inc. Wampler's Loans | 1338 | 508 | .96 2,076 | Lot Cashmere Dr. |
| " | " | 3-7-79 | Betty J. et al | 3-7-79 # 25539 Donnie S. Lankersley R.M.C. # 20489 | " | 1338 | 508 | | |
| 25822 May 7, 1975 | " | 7-9-75 # 700 | Enterprises of S.C. Inc. | 7-9-75 # 700 Donnie S. Lankersley R.M.C. # 30449 | St. L. Loan Wampler's Best Fed. | 1338 | 622 | .00 17,000 | "Sunny Slopes" Sec I Lot 93 Barclay Dr. |
| 25823 May 7, 1975 | " | 6-24-75 # 30449 | Enterprises of S.C. Inc. | 6-24-75 # 30449 Donnie S. Lankersley R.M.C. # 30449 | St. L. Loan Wampler's Best Fed. | 1338 | 628 | .00 16,500 | "Sunny Slopes" Sec I Lot 14 Rawwood Dr. |
| 25822 May 7, 1975 | " | 10-21-75 # 10663 | Enterprises of S.C. Inc. | 10-21-75 # 10663 Donnie S. Lankersley R.M.C. # 30449 | St. L. Loan Wampler's Best Fed. | 1338 | 631 | .00 17,000 | Sec. I Lot 75 Sunny Slopes |
| 25824 May 7, 1975 | " | 12-15-75 | Enterprises of S.C. Inc. | 12-15-75 Donnie S. Lankersley R.M.C. # 30449 | St. L. Loan Wampler's Best Fed. | 1338 | 663 | .00 7,400 | St. L. Loan Lots 14, 15, 73, 75 Sunny Slopes |
| 25823 May 7, 1975 | " | 12-23-75 | Enterprises of S.C. Inc. | 12-23-75 Donnie S. Lankersley R.M.C. # 30449 | St. L. Loan Wampler's Best Fed. | 1338 | 625 | .00 16,000 | St. L. Loan Lot 15 Rawwood Dr. Sunny Slopes |
| 26124 May 9, 1975 | " | 4-10-85 | Allen | 4-10-85 Donnie S. Lankersley R.M.C. # 30449 | Wampler's Best Fed. | 1338 | 887 | .00 7,600 | Wampler's Best Fed. Lots 76, 77, 78, 79 |
| 26348 May 13, 1975 | " | | James Altan | | Collateral Investment Co. | 1339 | 60 | | Pulaski Lin by Judgment case # M-1420 - for intg. see R.E.M. Book 7314 page 795 |
| " | " | | Lillian Mae B. | | " | 1339 | 60 | | |
| 26597 May 15, 1975 | " | | George et al | | North Carolina Nat'l Bank | 1339 | 179 | | Assigned to C. Doughty for intg. see R.E.M. Book 1339 page 322 |
| " | " | | Aldren Lorraine et al | | " | 1339 | 179 | | |
| 26597 May 15, 1975 | " | | George et al | | " | 1339 | 180 | | Assigned to Government for intg. see R.E.M. Book 1339 page 322 |
| " | " | | Aldren Lorraine et al | | " | 1339 | 180 | | |

DIRECT or MORTGAGOR Index to Real Estate Mortgages — Greenville County, S. C.

REG. U. S. PAT. OFFICE *Chas. M. Calkins* County Indexes Since 1888 An Identifying Trade Mark

Open at Proper Tab according to First Letter or Letters of Name and refer to Buff Sub-Index sheet for page reference.

COTT FAMILY NAME INDEX No. 75 © 1949 MADE BY THE COTT INDEX COMPANY, COLUMBUS, OHIO SOLD BY WALKER, EVANS & COGSWELL CO., CHARLESTON, S. C.

| FILE NUMBER DATE OF RECORD | MORTGAGORS FAMILY NAMES | GIVEN NAMES ABCDEFGHIJ | GIVEN NAMES KLMNOPQ | GIVEN NAMES RSTUVWXYZ | MORTGAGEES | BOOK | PAGE | Amount | BRIEF DESCRIPTION, LOCATION, ETC. (Not Warranted) |
|-------------------------------|----------------------------|---------------------------|------------------------|--------------------------|--|------|------|--------|---|
| 26664 May 16, 1975 | Brown | | <i>conceded</i> | 19-2-85 # | 11529 S. E. Bk. 91-1076 | | | .00 | |
| " | " | <i>conceded</i> | <i>conceded</i> | 10-2-85 # | 11529 S. E. Bk. 91-1076 | 1339 | 265 | 8,500 | Lots 16, 17, 18, <i>Harwood</i> <i>Chick Spgs. H.</i> |
| 26768 May 16, 1975 | " | <i>conceded</i> | <i>conceded</i> | 8-22-77 #5788 | 1st BK 50-566 (4 1/4 Fairlane Finance Co.) <i>Drilla</i> | 1339 | 265 | .00 | |
| " | " | <i>conceded</i> | <i>conceded</i> | 8-22-77 #5788 | 1st BK 50-566 | 1339 | 355 | 5,400 | Lot 9 <i>Jasmine Dr.</i> (<i>Douglas St.</i>) |
| " | " | <i>conceded</i> | <i>conceded</i> | 8-22-77 #5788 | 1st BK 50-566 | 1339 | 355 | | " <i>Grand View</i> " |
| 26801 May 16, 1975 | " | <i>conceded</i> | <i>conceded</i> | 6-30-75 # | 31018 1st Bk. 31-374 | 1339 | 344 | 2,000 | <i>Sunny Slopes</i> Lot 69 <i>Sec. one</i> |
| 26968 May 20, 1975 | " | <i>conceded</i> | <i>conceded</i> | 2-9-73 # | 8458 1st Bk. 138-852 | 1339 | 551 | 8,400 | Lot 3 <i>Murrell Rd.</i> |
| 27430 May 23, 1975 | " | <i>conceded</i> | <i>conceded</i> | 12-12-77 # | 17763 1st BK 53-669 | 1339 | 928 | 29,000 | <i>Terrace "Chick Spgs. H."</i> Lot 69 <i>Dexter Dr. "Drexel"</i> |
| 27692 May 27, 1975 | " | <i>conceded</i> | <i>conceded</i> | 8-8-75 # | 3597 1st Bk. 32-242 | 1340 | 139 | 18,800 | " <i>Sunny Slopes</i> " <i>Sec. I</i> Lot 90 <i>Finley Dr.</i> |
| 27692 May 27, 1975 | " | <i>conceded</i> | <i>conceded</i> | 8-26-75 # | 5119 1st Bk. 32-559 | 1340 | 142 | 18,800 | " <i>Sunny Slopes</i> " <i>Sec. I</i> Lot 89 <i>Finley Dr.</i> |
| 27692 May 27, 1975 | " | <i>conceded</i> | <i>conceded</i> | 8-26-75 # | 5119 1st Bk. 32-558 | 1340 | 145 | 18,800 | " <i>Sunny Slopes</i> " <i>Sec. I</i> Lot 88 <i>Finley Dr.</i> |
| 27692 May 27, 1975 | " | <i>conceded</i> | <i>conceded</i> | 8-1-75 # | 2836 1st Bk. 32-83 | 1340 | 148 | 18,800 | " <i>Sunny Slopes</i> " <i>Sec. I</i> Lot 87 <i>Finley Dr.</i> |
| 27692 May 27, 1975 | " | <i>conceded</i> | <i>conceded</i> | 8-29-75 # | 5537 1st Bk. 32-621 | 1340 | 151 | 18,800 | " <i>Sunny Slopes</i> " <i>Sec. I</i> Lot 86 <i>Finley Dr.</i> |
| 27704 May 27, 1975 | " | <i>conceded</i> | <i>conceded</i> | 9-3-75 # | 5894 1st Bk. 32-683 | 1340 | 154 | 10,000 | <i>Slopes Sec. I</i> Lots 86 thru 90 <i>Sunny</i> |
| 27812 May 28, 1975 | " | <i>conceded</i> | <i>conceded</i> | | | 1340 | 317 | | <i>For mtg. see REM Bk. 1335 pg. 357</i> <i>Assigned to Fed. Nat'l Mtg. Assn.</i> |
| 27808 May 28, 1975 | " | <i>conceded</i> | <i>conceded</i> | | | 1340 | 325 | | <i>For mtg. see REM Bk. 1327 pg. 165</i> <i>Release Lot 91 <i>Sunny Slopes</i> <i>Sec. I</i></i> |
| 28115 May 28, 1975 | " | <i>conceded</i> | <i>conceded</i> | 12-12-87 # | 33155 1st Bk. 109-218 | 1340 | 449 | 45,000 | <i>Sec. B-1 "Chick Spgs. H."</i> Lot 360 <i>Nialah Rd.</i> |

DIRECT or MORTGAGOR Index to Real Estate Mortgages — Greenville County, S. C.

REG. U. S. PAT. OFFICE *Chas. McColl* County Indexes Since 1888 An Identifying Trade Mark

Open at Proper Tab according to First Letter or Letters of Name and refer to Buff Sub-Index sheet for page reference.

COTT FAMILY NAME INDEX No. 75 © 1949
MADE BY THE COTT INDEX COMPANY, COLUMBUS, OHIO
SOLD BY WALKER, EVANS & COGSWELL CO., CHARLESTON, S.C.

(C)

| FILE NUMBER | MORTGAGORS | GIVEN NAMES | GIVEN NAMES | GIVEN NAMES | MORTGAGEES | BOOK | PAGE | Amount | BRIEF DESCRIPTION, LOCATION, ETC. |
|------------------------|--------------|---|---------------------|---|---|------|------|---------------|--|
| DATE OF RECORD | FAMILY NAMES | ABCEFGH | IJKLMNOP | QRSTUVWXYZ | | | | | (Not Warranted) |
| 29266 Jun. 11, 1975 | Brown | <i>Cancelled</i> Dannie S. Tankersley <i>RMIC</i> | 26-84 # 24234 | 84-91 E. (Williamston) | St L assn. Saluda Valley Fed. | 1341 | 460 | .00 24,250 | (Tract 5) Saluda River 24 Aca. (Tract 2) + 23.8 aca |
| 29406 Jun. 12, 1975 | " | | 9-16-75 # 7149 | <i>Cancelled</i> Dannie S. Tankersley <i>RMIC</i> | Saluda Valley Fed. Travelers Rest Fed. | 1341 | 550 | .00 20,900 | Sunny Slopes, Sec. I Lot 8 & Fern Leaf Dr. |
| 29406 Jun. 12, 1975 | " | | 8-27-75 # 5266 | <i>Cancelled</i> Dannie S. Tankersley <i>RMIC</i> | Saluda Valley Fed. Travelers Rest Fed. | 1341 | 553 | .00 18,000 | Sunny Slopes Sec. I Lot 65 Barclay Dr. |
| 29410 Jun. 12, 1975 | " | | 9-18-75 # 5266 | <i>Cancelled</i> Dannie S. Tankersley <i>RMIC</i> | Saluda Valley Fed. Travelers Rest Fed. | 1341 | 567 | .00 3,800 | Sunny Slopes Lots 65 + 84, Sec. I, |
| 30097 Jun. 20, 1975 | " | | 2-20-87 # 34024 | <i>Cancelled</i> Dannie S. Tankersley <i>RMIC</i> | Saluda Valley Fed. St L | 1342 | 189 | .00 25,000 | Tr. Rest H. lot 23 Laplan Dr. |
| 30095 Jun. 20, 1975 | " | | 11-9-76 # 12771 | <i>Cancelled</i> Dannie S. Tankersley <i>RMIC</i> | Saluda Valley Fed. St L | 1342 | 192 | .00 8,000 | Tr. Rest H. lot 23 Laplan Dr. |
| 30096 Jun. 20, 1975 | " | | 1-25-77 # 19528 | <i>Cancelled</i> Dannie S. Tankersley <i>RMIC</i> | Saluda Valley Fed. St L | 1342 | 194 | .00 30,500 | Tr. Rest Lot 459 Bransfield Rd. "Del Norte Est." Sec. II |
| " | " | | 1-25-77 # 19528 | <i>Cancelled</i> Dannie S. Tankersley <i>RMIC</i> | Saluda Valley Fed. St L | 1342 | 194 | .00 | "Del Norte Est." Sec. II |
| 30987 Jun. 30, 1975 | " | | 10-12-78 # 11600 | <i>Cancelled</i> Dannie S. Tankersley <i>RMIC</i> | Saluda Valley Fed. St L | 1342 | 909 | .00 4,200 | Tr. Rest Lot 459 Bransfield Rd. "Del Norte Est." Sec. II |
| 31024 Jun. 30, 1975 | " | | 5-13-76 # 29306 | <i>Cancelled</i> Dannie S. Tankersley <i>RMIC</i> | Saluda Valley Fed. St L | 1342 | 932 | .00 | Tr. Rest Lot 459 Bransfield Rd. "Del Norte Est." Sec. II |
| 286 Jul. 2, 1975 | " | | 6-13-88 # 55144 | <i>Cancelled</i> Dannie S. Tankersley <i>RMIC</i> | Saluda Valley Fed. St L | 1343 | 169 | .00 14,000 | Tr. Rest Lot 459 Bransfield Rd. "Del Norte Est." Sec. II |
| 250 Jul. 2, 1975 | " | | 4-20-76 # 26932 | <i>Cancelled</i> Dannie S. Tankersley <i>RMIC</i> | Saluda Valley Fed. St L | 1343 | 187 | .00 22,000 | Tr. Rest Lot 459 Bransfield Rd. "Del Norte Est." Sec. II |
| 284 Jul. 2, 1975 | " | | 6-1-76 # 31230 | <i>Cancelled</i> Dannie S. Tankersley <i>RMIC</i> | Saluda Valley Fed. St L | 1343 | 138 | .00 18,000 | Tr. Rest Lot 459 Bransfield Rd. "Del Norte Est." Sec. II |
| 284 Jul. 2, 1975 | " | | 4-20-76 # 26932 | <i>Cancelled</i> Dannie S. Tankersley <i>RMIC</i> | Saluda Valley Fed. St L | 1343 | 135 | .00 17,200 | Tr. Rest Lot 459 Bransfield Rd. "Del Norte Est." Sec. II |
| 284 Jul. 2, 1975 | " | | 12-23-75 # 16777 | <i>Cancelled</i> Dannie S. Tankersley <i>RMIC</i> | Saluda Valley Fed. St L | 1343 | 141 | .00 17,200 | Tr. Rest Lot 459 Bransfield Rd. "Del Norte Est." Sec. II |
| 284 Jul. 2, 1975 | " | | | <i>Cancelled</i> Dannie S. Tankersley <i>RMIC</i> | Saluda Valley Fed. St L | 1343 | 144 | .00 18,000 | Tr. Rest Lot 459 Bransfield Rd. "Del Norte Est." Sec. II |

DIRECT or MORTGAGOR Index to Real Estate Mortgages — Greenville County, S. C.

REG. U. S. PAT OFFICE *Chas McClellan* County Indexes Since 1888 An Identifying Trade Mark

Open at Proper Tab according to First Letter or Letters of Name and refer to Buff Sub-Index sheet for page reference.

COTT FAMILY NAME INDEX No. 75 © 1949 MADE BY THE COTT INDEX COMPANY, COLUMBUS, OHIO SOLD BY WALKER, EVANS & COGSWELL CO., CHARLESTON, S.C.

| FILE NUMBER DATE OF RECORD | MORTGAGORS FAMILY NAMES | GIVEN NAMES ABCDEFGHIJ | GIVEN NAMES KLMNOPQ | GIVEN NAMES RSTUVWXYZ | MORTGAGEES | BOOK | PAGE | Amount | BRIEF DESCRIPTION, LOCATION, ETC. (Not Warranted) |
|-------------------------------|----------------------------|--|------------------------|--------------------------|------------------------|------|------|--------|--|
| 296 Jul. 2, 1975 | Brown | Enterprise of S.C. Inc. | | | L. H. Tankersley, Jr. | 1343 | 199 | | For mtg. see LEM Bk. 1338 pg. 663 Release lot 73 Sunny Slopes Sec. I |
| 438 Jul. 3, 1975 | " | D. R. ⁷⁻¹⁻⁷⁶ conceded #442 | | | J. E. Surratt | B43 | 287 | .00 | mill village Lot 4, Third St., Jackson |
| 2092 July 24, 1975 | Browne | Daniel & Mary J. ¹⁰⁻²³⁻⁸¹ conceded | | | ST C Contracting Co. | 1344 | 615 | 2,880 | Lot 27 Catalina Dr. (Arlington Rd. or Sleetwood Rd.) Chick Spg. P. |
| " | " | " ¹⁰⁻²³⁻⁸¹ conceded | | | " | 1344 | 615 | | " |
| 2955 Aug. 1, 1975 | Brown | Enterprise of S.C. Inc. | | | L. H. Tankersley, Jr. | 1345 | 201 | | For mtg. see LEM Bk. 1340 pg. 154 Release lot 87 Sunny Slopes Sec. I |
| 2956 Aug. 1, 1975 | " | Enterprise of S.C. Inc. | | | L. H. Tankersley, Jr. | 1345 | 302 | | For mtg. see LEM Bk. 1343 pg. 169 Release lot 66 Sunny Slopes Sec. I |
| 3013 Aug 4, 1975 | " | Geraldine W. ¹⁻⁵⁻⁷⁶ conceded #17143 | | | Sears Roebuck & Co | ✓ | ✓ | ✓ | fixtures - 34 Sir Abbott Sec. I |
| 3497 aug 7, 1975 | Brown | Enterprise of S.C. Inc. ⁸⁻²⁹⁻⁷⁵ conceded #5536 | | | Carolina Fed. St L | 1345 | 673 | 18,800 | Lot 85 Sunny Slopes Sec. I |
| 3497 aug 7, 1975 | " | Enterprise of S.C. Inc. ³⁻¹⁹⁻⁷⁶ conceded #23641 | | | Carolina Fed. St L | 1345 | 676 | 18,800 | Lot 83 Sunny Slopes Sec. I |
| 3497 aug 7, 1975 | " | Enterprise of S.C. Inc. ¹⁰⁻²⁰⁻⁷⁵ conceded #10548 | | | Carolina Fed. St L | 1345 | 679 | 18,800 | Lot 34 Sunny Slopes Sec. I |
| 3500 aug 7, 1975 | " | Enterprise of S.C. Inc. ³⁻¹⁵⁻⁷⁶ conceded #23350 | | | Carolina Fed. St L | 1345 | 682 | 18,800 | Lot 81 Sunny Slopes " Sunny Slopes" Sec. I |
| 3535 Aug 7, 1975 | " | Enterprise of S.C. Inc. ^{conceded} #23350 | | | L. H. Tankersley (Jr) | 1345 | 685 | 12,000 | lots 33 34 81 82 83 + 85. For mtg. see LEM Bk. 1340 pg. 154 |
| 4417 Aug 8, 1975 | " | Enterprise of S.C. Inc. | | | L. H. Tankersley (Jr.) | 1345 | 862 | | Release lot 90 Sunny Slopes Sec. I |
| aug 18, 1975 | " | Dannelle C. | | | Bankers trust of S.C. | 1346 | 385 | 12,800 | Lot = 4.9 ac. Long Shoals Rd. Lot 3 w. Hillcrest Dr. (Finlay St.) pl. 9 "Highland Service" Lot 9 Hillman ave. "Greenfield" Sec. 2 Cleveland St. |
| " | " | " | | | " | 1346 | 385 | | " |
| " | " | " | | | " | 1346 | 385 | | " |

DIRECT or MORTGAGOR Index to Real Estate Mortgages — Greenville County, S. C. 2

REG. U. S. PAT. OFFICE *Chas. McCulloch* County Indexes Since 1888 An Identifying Trade Mark

Open at Proper Tab according to First Letter or Letters of Name and refer to Buff Sub-Index sheet for page reference.

COTT FAMILY NAME INDEX No. 75 © 1949 MADE BY THE COTT INDEX COMPANY, COLUMBUS, OHIO SOLD BY WALKER, EVANS & COGSWELL CO., CHARLESTON, S.C.

(D)

| FILE NUMBER DATE OF RECORD | MORTGAGORS FAMILY NAMES | GIVEN NAMES ABCDEFGHIJ | GIVEN NAMES JKLMNOPQ | GIVEN NAMES RSTUVWXYZ | MORTGAGEES | BOOK | PAGE | Amount | BRIEF DESCRIPTION, LOCATION, ETC. (Not Warranted) |
|-------------------------------|----------------------------|---------------------------|-------------------------|--------------------------|---------------------------|-----------------|------|--------|--|
| 4859 Aug. 22, 1975 | Brown | | | | L. H. Tankersley, as Tr. | 1346 | 848 | | For mtg. see REM Bk 1340 pg. 154 Release lot 89 Sunny Slopes, Sec. II |
| 4859 Aug. 22, 1975 | " | | | | L. H. Tankersley, as Tr. | 1346 | 849 | | For mtg. see REM Bk 1340 pg. 154 Release lot 88 Sunny Slopes, Sec. II |
| 5235 Aug. 27, 1975 | " | | | | L. H. Tankersley, as Tr. | 1346 | 918 | | For mtg. see REM Bk 1341 pg. 567. Release lot 65, Sunny Slopes, Sec. II |
| 5920 Sept. 3, 1975 | " | | | Leonard L | Southern Bank & Trust Co. | 1347 | 571 | | For mtg. see REM Bk 1128 page 313 Assigned to Small Business Administration |
| 5706 Sept. 2, 1975 | " | E. H. et al. | | | Fid Fed & S. Assoc | Deed Bk 1023 | 584 | | Real Property Assoc. |
| " | " | " | D. et al. | | " | Deed Bk 1023 | 584 | | " |
| 6193 Sept. 5, 1975 | " | | | | L. N. Tankersley | 1348 | 85 | | Sec. II - For mtg. see REM Bk 1343 pg. 169 Release lot 157 Sunny Slopes |
| 6363 Sept. 8, 1975 | " | | | | L. H. Tankersley, as Tr. | 1348 | 160 | | For mtg. see REM Bk 1345 pg. 685 Release lot 82 Sunny Slopes, Sec. II |
| 6363 Sept. 8, 1975 | " | | | | L. N. Tankersley, as Tr. | 1348 | 172 | | Sec. II - For mtg. see REM Bk 1345 pg. 685 Release lot 83 Sunny Slopes |
| 6555 Sept. 10, 1975 | " | Marjelle M. RMC | | 4-24-92 | Collateral Invest. Co. | 1348 | 286 | 21,200 | Release lot 29 & 30 Alice Ave. |
| 7306 Sept. 17, 1975 | " | Marlene & Robert L | | 3-21-88 | A.C. Nat'l Bank | 1348 | 980 | 22,900 | Lat 24 Canterbury Sec. II Sunny Slopes |
| 7466 Sept. 18, 1975 | " | Enterprises of S.C. Inc. | | 12-31-75 #16741 | Marjelle First Fed. | 1349 | 76 | 19,000 | Lat 38 Rowood Dr., Sec. II Sunny Slopes |
| 7467 Sept. 18, 1975 | " | Enterprises of S.C. Inc. | | 12-24-75 #16408 | Marjelle First Fed. | 1349 | 79 | 17,000 | Lat 158 Sec. 2, Sunny Slopes |
| 7468 Sept. 18, 1975 | " | Enterprises of S.C. Inc. | | 1-29-76 #19322 | Marjelle First Fed. | 1349 | 82 | 18,500 | Lat 32 Rowood Dr., Sec. II Sunny Slopes |
| 7463 Sept. 18, 1975 | " | Enterprises of S.C. Inc. | | 1-28-76 | L. N. Tankersley, as Tr. | 1349 | 85 | 6,000 | Sec. one also lot 158 Sunny Slopes |
| 7497 Sept. 19, 1975 | " | Wayle W. | | 3-28-78 | Bank of Green | 1349 | 173 | 3,400 | Lat 32 & 38 Sunny Slopes Hess Taylor |

DIRECT or MORTGAGOR Index to Real Estate Mortgages — Greenville County, S. C.

() REG. U. S. PAT. OFFICE *Chas McCott* County Indexes Since 1888 An Identifying Trade Mark


Open at Proper Tab according to First Letter or Letters of Name and refer to Buff Sub-Index sheet for page reference.

COTT FAMILY NAME INDEX No. 75 © 1949
MADE BY THE COTT INDEX COMPANY, COLUMBUS, OHIO
SOLD BY WALKER, EVANS & COGSWELL CO., CHARLESTON, S.C.

| FILE NUMBER DATE OF RECORD | MORTGAGORS FAMILY NAMES | GIVEN NAMES ABCDEFGHIJ | GIVEN NAMES KLMNOPQ | GIVEN NAMES RSTUVWXYZ | MORTGAGEES | BOOK | PAGE | Amount | BRIEF DESCRIPTION, LOCATION, ETC. (Not Warranted) |
|-------------------------------|----------------------------|---------------------------|-------------------------|--------------------------|-------------------------|------|------|--------|--|
| 8574 Sept. 30, 1975 | Brown | 12-24-75 # 16408 | Inc. | Cancelled Sat Bk. 35-257 | L. N. Jankusley, Jr. | | | .00 | Sec. 2 Sunny Slopes |
| 8590 Sept. 30, 1975 | " | 2-3-79 # 20438 | Inc. | Cancelled Sat Bk. 45-47 | L. N. Jankusley, Jr. | 1349 | 959 | 18,200 | Lot 155 Woodfield Dr. |
| 8768 Oct. 1, 1975 | " | 2-3-77 # 20432 | Inc. | Cancelled Sat Bk. 45-46 | Barbara Trust | 1350 | 142 | 12,000 | Lot 16, Millbrook Ct. Pl. |
| 8768 Oct. 1, 1975 | " | 2-3-77 # 20432 | Inc. | Cancelled Sat Bk. 45-46 | Barbara Trust | 1350 | 144 | 12,000 | Lot 8 (# 71 Walker St. - Pl.) |
| 8864 Oct. 2, 1975 | " | Cancelled | Mina | 10-21-2005 | The S.C. Nat'l Bank | 1350 | 218 | 36,000 | Lot 79 Pine Brook |
| 9302 Oct. 7, 1975 | " | Cancelled | Dalcie | 3-21-88 # 40371 | N.C. Nat'l Bank | 1350 | 592 | 18,500 | Lot 83 Hawthorne Lane |
| 9383 Oct. 7, 1975 | " | Cancelled | Marlene & Robert L. | 8-18-81 # 4451 | N.C. Nat'l Bank | 1350 | 607 | 22,900 | Lot 24 Canterbury, Sec. II |
| 10036 Oct. 15, 1975 | " | Cancelled | Miriam | 8-18-81 # 4451 | Domestic Loans | 1351 | 313 | 9,999 | Lot 11 Belle Court |
| 10160 Oct. 15, 1975 | " | Cancelled | Magnolia | 8-18-81 # 4451 | Domestic Loans | 1351 | 313 | .60 | Lot 11 Belle Court |
| 9846 Oct. 13, 1975 | " | Cancelled | Enterprise of S.C. Inc. | 6-13-88 # 54992 | L. N. Jankusley, as Tr. | Deed | Bk | | For mtg. on REM Bk. 1338 pg. 66.3 |
| " | " | Cancelled | Canon | 6-13-88 # 54992 | B.C. Nat'l Bk | 1025 | 743 | | Release Lot 75 Sunny Slopes Sec. I |
| " | " | Cancelled | Deborah W. | 6-13-88 # 54992 | B.C. Nat'l Bk | 1025 | 743 | | Real Property Agree. |
| 10408 Oct. 17, 1975 | " | Cancelled | Enterprise of S.C. | 5-18-78 # 34447 | L. N. Jankusley, as Tr. | 1351 | 554 | | For mtg. on REM Bk. 1345 pg. 68.5 |
| 10774 Oct. 22, 1975 | " | Cancelled | Barney R. & Mina P. | 5-18-78 # 34447 | South Carolina Nat'l Bk | 1351 | 872 | | Release Lot 81 Sunny Slopes Sec. I |
| 11259 Oct. 28, 1975 | " | Cancelled | Annie & Joseph | 12-19-76 # 16446 | Walter Homes, Inc. | 1352 | 270 | 20,466 | For mtg. on REM Bk. 1350 pg. 218 |
| 11395 Oct. 29, 1975 | " | Cancelled | Annie C. & Walter S. | 12-19-76 # 16446 | C.I. Financial | 1352 | 347 | 4,020 | Assigned to REM mtg. on |
| | | | | | | | | .00 | Lot 5 = 1 acre Blk 1 |
| | | | | | | | | .00 | Lot 3 School St. Blk. 5 |

DIRECT or MORTGAGOR Index to Real Estate Mortgages — Greenville County, S. C.

REG. U. S. PAT. OFFICE *Chas. McCulloch* County Indexes Since 1888 An Identifying Trade Mark

 Open at Proper Tab according to First Letter or Letters of Name and refer to Buff Sub-Index sheet for page reference.


COTT FAMILY NAME INDEX No. 75 © 1949
MADE BY THE COTT INDEX COMPANY, COLUMBUS, OHIO
SOLD BY WALKER, EVANS & COGSWELL CO., CHARLESTON, S.C.

(E)

| FILE NUMBER DATE OF RECORD | MORTGAGORS FAMILY NAMES | GIVEN NAMES ABCDEFGHIJ | GIVEN NAMES JKLMNO | GIVEN NAMES PQRSTUVWXYZ | MORTGAGEES | BOOK | PAGE | Amount | BRIEF DESCRIPTION, LOCATION, ETC. (Not Warranted) |
|-------------------------------|----------------------------|---------------------------|-----------------------|----------------------------|---------------------------|-----------|------|---------|--|
| 11711 Oct. 31, 1975 | Brown | | 2-6-76 Inc. | Cancelled # 20085 | 2d Bk. 36-242 adn. | | | .00 | Sec. I |
| 11702 Oct. 31, 1975 | " | | 1-28-76 Inc. | Cancelled # 19177 | 2d Bk. 36-43 adn. | 1352 | 550 | 19,100 | Lot 80 Sunny Slopes |
| 11702 Oct. 31, 1975 | " | | 2-3-76 Inc. | Cancelled # 19744 | 2d Bk. 36-182 adn. | 1352 | 553 | 19,100 | Lot 79 Sunny Slopes |
| 11712 Oct. 31, 1975 | " | | 1-28-76 Inc. | Cancelled # 19189 | 2d Bk. 36-36 | 1352 | 556 | 19,100 | Lot 16 Sawwood Dr. |
| 12385 Nov. 10, 1975 | " | | | | L. N. Tankersley, Jr. | 1352 | 569 | 2,000 | Lot 16 Sunny Slopes |
| 12604 Nov. 12, 1975 | " | | 2-15-76 | # 16181 | 2d Bk. 43-850 + Trust Co. | 1353 | 258 | 4,500 | Spring Rd. Chel. Sp. St. Lot County Rd. (Chick) |
| 12574 Nov. 12, 1975 | " | | 2-15-76 | # 16182 | 2d Bk. 44-1 + Trust Co. | 1353 | 300 | 40,000 | Ch. Clairmont Ridge Inc. Pl. tracts 12, 13, 14 line & mtg. |
| 12751 Nov. 13, 1975 | " | | 10-8-84 | # 10661 | Bank of Columbia | 1353 | 302 | 20,000 | Ch. Clairmont Ridge Inc. Pl. tracts 12, 13, 14 line & mtg. |
| 12867 Nov. 14, 1975 | " | | 2-14-77 | # 21401 | 2d Bk. 45-305 | 1353 | 493 | 101,500 | Church Rd. & trace meadow rd. tract = 9.15 ac. cor. Milford |
| 13133 Nov. 17, 1975 | " | | 2-14-77 | # 21401 | 2d Bk. 46-305 | 1353 | 641 | 7,560 | 25 acres County Rd. Fairview St. |
| 13853 Nov. 25, 1975 | " | | 6-18-86 | # 42484 | 1st Bk. 95-671 | 1353 | 795 | 10,690 | Lake Rd. O'neal St. 1.34 ac. Int. Rd. of Edmund |
| 13675 Nov. 24, 1975 | " | | 5-22-92 | # 32491 | # 131-1463 | 1354 | 409 | 16,950 | Lot 22 Berkeley Ave. |
| 14759 Dec. 5, 1975 | " | | 5-22-92 | # 32491 | # 131-1463 | 1354 | 409 | | |
| 14714 Dec. 5, 1975 | " | | Mar. | | Jed Jed. St. S. Assn. | Deed Bk. | 1027 | 655 | Real Property Agree. |
| | " | | 2-9-78 | # 23460 | | 1355 | 222 | 3,860 | Lot 8 Calhoun Dr. |
| | " | | 10-8-84 | # 10661 | Bank of Columbia | Re-Record | | .00 | Church Rd. & trace meadow rd. |
| | " | | | | The Federal Land | 1355 | 251 | 101,500 | Lot = 9.15 ac. cor. Milford |

DIRECT or MORTGAGOR Index to Real Estate Mortgages — Greenville County, S. C.

REG. U. S. PAT. OFFICE *Chas McCott* County Indexes Since 1888 An Identifying Trade Mark

 Open at Proper Tab according to First Letter or Letters of Name and refer to Buff Sub-Index sheet for page reference.

COTT FAMILY NAME INDEX No. 75 © 1949
MADE BY THE COTT INDEX COMPANY, COLUMBUS, OHIO
SOLD BY WALKER, EVANS & COGSWELL CO., CHARLESTON, S. C.

| FILE NUMBER DATE OF RECORD | MORTGAGORS FAMILY NAMES | GIVEN NAMES ABCDEFGHIJ | GIVEN NAMES JKLMNO | GIVEN NAMES PQRSTUVWXYZ | MORTGAGEES | BOOK | PAGE | Amount | BRIEF DESCRIPTION, LOCATION, ETC. (Not Warranted) |
|-------------------------------|----------------------------|--|-----------------------|----------------------------|-------------------------|------|------|--------|---|
| 15341 Dec. 12, 1975 | Brown | <i>Cancelled</i> Donnie S. Tankersley | 4-15-86 | <i>Cancelled</i> Walter | 33773 S.F. Bk. 94-448 | 1355 | 841 | .00 | 2nd 2 = 9.06 acc. S.C. Hwy. |
| 15341 Dec. 12, 1975 | " | <i>Cancelled</i> Donnie S. Tankersley | 4-15-86 | <i>Cancelled</i> Sara | # 33773 S.F. Bk. 94-448 | 1355 | 841 | 20,000 | 417. also th. lot 1 S.C. Hwy. 417 Austin Sp. |
| 15399 Dec. 15, 1975 | " | <i>Cancelled</i> Donnie S. Tankersley | 6-1-80 | # 34906 Sat BK 70-1499 | Financial, Inc. # 39 | 1355 | 957 | .00 | Pl. lot 8 Chicora ave. |
| 15731 Dec. 17, 1975 | " | <i>Cancelled</i> REGISTER OF DEEDS H. H. H. H. | 10-31-2000 | # 85801 Sat BK 227-850 | MCC Financial | 1356 | 103 | .00 | "Shuman Park" Sec. 20 South Sp |
| 15727 Dec. 19, 1975 | " | <i>Cancelled</i> Donnie S. Tankersley | 6-19-85 | # 38616 Sat Bk 90-110 | The S.C. Natl. Bank | 1356 | 125 | 25,600 | Lot 16 Inlida Dr. |
| 16073 Dec. 22, 1975 | " | 5-20-93a Meynell + Jimmie | | # 31730 SAT BK 141-192 | E. M. Hanna | 1356 | 464 | 3,325 | also lot = 1 acre Forestville Rd. 7 acc. Forestville Rd. |
| 16140 Dec. 22, 1975 | " | Enterprise of S.C., Inc. | | as 21 | L. H. Tankersley | 1356 | 526 | 20,000 | Lot Fairview Road Sec. I. Sun Mtg. on REM Bk 1345 pg. 685 |
| 16140 Dec. 22, 1975 | " | Enterprise of S.C., Inc. | | as 21. | L. H. Tankersley | 1356 | 527 | | Release Lot 33 Sunny Slopes |
| 16258 Dec. 23, 1975 | " | Enterprise of S.C., Inc. | | as 21. | L. H. Tankersley | 1356 | 551 | | Sec. II Sun Mtg. on REM Bk 1343 pg. 169 Release Lot 159 Sunny Slopes |
| 16258 Dec. 23, 1975 | " | Enterprise of S.C., Inc. | | as 21. | L. H. Tankersley | 1356 | 674 | | Sun Mtg. on REM Bk 1349 pg. 971 Release Lot 155 Sunny Slopes Sec II |
| 16646 Dec. 30, 1975 | " | Enterprise of S.C., Inc. | | as 21. | L. H. Tankersley | 1356 | 979 | | Sun Mtg. on REM Bk 1349 pg. 85 Release Lot 158 Sunny Slopes Sec II |
| 16751 Dec. 31, 1975 | " | Daynelle M. | | as 21. | L. H. Tankersley | 1357 | 137 | | Sun Mtg. on REM Bk 1345 pg. 685 Release Lot 85 Sunny Slopes Sec I |
| 16753 Dec. 31, 1975 | " | Enterprise of S.C., Inc. | | as 21. | L. H. Tankersley | 1357 | 140 | | Sun Mtg. on REM Bk 1348 pg. 286 Release Lot 38 Sunny Slopes Sec I |
| 16976 Jan. 2, 1976 | " | <i>Cancelled</i> Donnie S. Tankersley | 2-16-78 | # 24163 Sat. Bk. 55-268 | Inc. # 39 | 1357 | 243 | .44 | 27 3/4 acc. Batee St. |
| 17150 Jan. 5, 1976 | " | <i>Cancelled</i> Donnie S. Tankersley | 4-14-76 | # 26442 Sat. Bk. 37-776 | as 21. | 1357 | 336 | .00 | Sunny Slopes, Sec. 2 Lot 163 Duncan Rd. |
| 17151 Jan. 5, 1976 | " | <i>Cancelled</i> Donnie S. Tankersley | 5-13-76 | # 29299 Sat. Bk. 39-535 | as 21. | 1357 | 339 | .00 | Sec. 2 Sunny Slopes Pl. lot 154 Wendfield Dr |

DIRECT or MORTGAGOR Index to Real Estate Mortgages — Greenville County, S. C.

REG. U. S. PAT. OFFICE *Chas. M. Cotts* County Indexes Since 1888 An Identifying Trade Mark

Open at Proper Tab according to First Letter or Letters of Name and refer to Buff Sub-Index sheet for page reference.

COTT FAMILY NAME INDEX No. 75 © 1949
MADE BY THE COTT INDEX COMPANY, COLUMBUS, OHIO
SOLD BY WALKER, EVANS & COGSWELL CO., CHARLESTON, S.C.

(7)

| FILE NUMBER | MORTGAGORS | GIVEN NAMES | GIVEN NAMES | GIVEN NAMES | MORTGAGEES | BOOK | PAGE | Amount | BRIEF DESCRIPTION, LOCATION, ETC. (Not Warranted) |
|-----------------------|--------------|-------------------------|----------------------------|------------------------------|---------------------------------|---------|------|--------|---|
| DATE OF RECORD | FAMILY NAMES | ABCDEFGHIJ | IJKLMNOP | QRSTUVWXYZ | | | | | |
| 17149 Jan. 5 1976 | Brown | | 5-10-76 | concealed | # 28906 Sat Bk. 38-438 | 1357 | 345 | .00 | Sec. 2 |
| 17952 Jan. 14 1976 | " | Enterprise of S.C. Inc. | Donnie S. Tankersley | L. N. Tankersley, Jr. | concealed # 21839 Sat Bk 54-638 | 1357 | 944 | 2,000 | Lot 154 Sunny Slopes |
| " | " | Donnie S. Tankersley | 1-23-78 | Thomas S.C. Fed. S. L. Assn. | concealed # 21839 Sat Bk 54-638 | 1357 | 944 | .00 | Lot 22 Cor. Sugar Rd. + Hogua St. Ashdale Forest, Sec. II |
| " | " | Donnie S. Tankersley | 1-23-78 | Shulley | " " " " | 1357 | 944 | | |
| 18169 Jan. 16 1976 | " | Babley | concealed 5-6-80 | Donnie S. Tankersley | # 32411 Sat Bk 70-1038 | 1358 | 108 | .88 | Bankers Trust of S.C. |
| 18167 Jan. 16 1976 | " | Clarence R. Star | 7-26-79 | Donnie S. Tankersley | concealed # 2997 Sat Bk 67-1365 | 1358 | 148 | .58 | Just Fed. S. L. Assn. |
| " | " | Jannie L. Star | 7-26-79 | Donnie S. Tankersley | concealed # 2997 Sat Bk 67-1365 | 1358 | 148 | | |
| 18786 Jan. 23 1976 | " | Donnie S. Tankersley | 9-4-79 | John Lee & Rebecca | # 7762 Sat Bk 68-307 | 1358 | 706 | .00 | Heathwood |
| 19192 Jan. 28 1976 | " | Enterprise of S.C. Inc. | 4-28-76 | Donnie S. Tankersley | # 27848 Sat Bk. 38-173 | 1359 | 69 | .00 | Sec. 1 "Sunny Slopes" |
| 19192 Jan. 28 1976 | " | Enterprise of S.C. Inc. | 6-30-76 # 34270 | Donnie S. Tankersley | concealed Sat Bk 39-650 | 1359 | 72 | .00 | Lot 36 Rawwood Dr. |
| 19192 Jan. 28 1976 | " | Enterprise of S.C. Inc. | 6-30-76 # 34270 | Donnie S. Tankersley | concealed Sat Bk 39-651 | 1359 | 75 | .00 | "Sunny Slopes" |
| 19191 Jan. 28 1976 | " | Enterprise of S.C. Inc. | 6-27-76 # 34129 | Donnie S. Tankersley | concealed Sat Bk 39-631 | 1359 | 78 | .00 | Lot 35 Rawwood Dr. Sec. 1 |
| 19257 Jan. 29 1976 | " | Alan & Masala S. Lee | concealed 10-30-78 # 13481 | Donnie S. Tankersley | Sat Bk 72-144 | 1359 | 179 | .00 | "Sunny Slopes" |
| 19121 Jan. 28 1976 | " | Donnie S. Tankersley | 2-27-84 # 26289 | concealed | Sat Bk 84-549 | Deed Bk | 813 | .00 | Lot 35, 36 & 37 Sec. 1 |
| " | " | Donnie S. Tankersley | 2-27-84 # 26289 | concealed | Sat Bk 84-549 | Deed Bk | 813 | .00 | Ordeal St. |
| 20193 Feb. 9 1976 | " | Mary C. + | concealed 2-12-81 # 22870 | Donnie S. Tankersley | Sat Bk 73-391 | 1359 | 859 | .00 | Pl. tract 5 Jones bridge rd. |

(Contd)

DIRECT or MORTGAGOR Index to Real Estate Mortgages — Greenville County, S. C.

REG. U. S. PAT. OFFICE *Chas McCatt* County Indexes Since 1888 An Identifying Trade Mark

Open at Proper Tab according to First Letter or Letters of Name and refer to Buff Sub-Index sheet for page reference.

COTT FAMILY NAME INDEX No. 75 © 1949
MADE BY THE COTT INDEX COMPANY, COLUMBUS, OHIO
SOLD BY WALKER, EVANS & COGSWELL CO., CHARLESTON, S. C.

| FILE NUMBER DATE OF RECORD | MORTGAGORS FAMILY NAMES | GIVEN NAMES ABCDEFGHIJ | GIVEN NAMES JKLMNO | GIVEN NAMES PQRSTUVWXYZ | MORTGAGEES | BOOK | PAGE | Amount | BRIEF DESCRIPTION, LOCATION, ETC. (Not Warranted) |
|-------------------------------|----------------------------|---|-----------------------|----------------------------|--------------------------|------|------|--------|--|
| 20387 Feb. 11, 1976 | Brown | Robert J. et al | | | Cameron - Brown Co. | 1360 | 39 | | assign to Buffalo Savings Bank for mtg. see R & M Book 1020 Pg. 579 |
| " | " | Bertrude M. et al | | | " " | 1360 | 39 | | |
| 20898 Feb. 18, 1976 | " | George, et al | | | N.C. Nat'l Bank | 1360 | 471 | | assign to C. Douglas Wilson & Co. for mtg. see R & M Book 1338 Pg. 322 |
| " | " | alden Lorraine, et al | | | " " | 1360 | 471 | | |
| 21476 Feb. 24, 1976 | " | 2-4-77 # 20614 Inc. <i>conceded Sat BK 45-100</i> | | | Carolina Fed. S & Loan | 1360 | 819 | .00 | Sec. 2 |
| 21476 Feb. 24, 1976 | " | 7-19-76 # 1790 <i>conceded</i> | | | Carolina Fed. S & Loan | 1360 | 822 | .00 | Sec. 2 |
| 21476 Feb. 24, 1976 | " | 6-30-76 <i>conceded # 34270 Sat BK 39-652</i> | | | Carolina Fed. S & Loan | 1360 | 825 | .00 | Sec. 2 |
| 21476 Feb. 24, 1976 | " | 7-19-76 # 1790 <i>conceded</i> | | | Carolina Fed. S & Loan | 1360 | 828 | .00 | Sec. 2 |
| 21476 Feb. 24, 1976 | " | 7-28-76 # 2806 <i>conceded</i> | | | Carolina Fed. S & Loan | 1360 | 831 | .00 | Sec. 2 |
| 21476 Feb. 24, 1976 | " | 7-7-76 # 8610 <i>conceded</i> | | | Carolina Fed. S & Loan | 1360 | 834 | .00 | Sec. 2 |
| 21475 Feb. 24, 1976 | " | 2-2-77 # 20382 <i>conceded</i> | | | L. N. Tankersley, et al. | 1360 | 837 | 12,000 | 153 Sunny Slopes Sec. 2 |
| 21721 Feb. 27, 1976 | " | Kala | | | The S.C. Nat'l Bank | 1361 | 183 | | Lot 139 Sunny Slopes for mtg. see R & M Bk. 1356 Pg. 103 assign to Elm Ridge S & Loan. |
| 22071 Mar. 2, 1976 | " | Michael B. et al | | | Fid. Fed. S & Loan | 1361 | 466 | | mod. & assumpt. agmt. for mtg. see R & M Bk. 1279 Pg. 373 |
| " | " | Lynn A. et al | | | " " | 1361 | 466 | | |
| 22344 Mar. 4, 1976 | " | 3-27-76 <i>conceded</i> | | | Sharonview credit union | 1361 | 591 | 7,250 | "Belle Meade, Sec. 3" Lot 265 Marlboro Dr. |
| 23371 Mar. 15, 1976 | " | 4-22-76 <i>conceded</i> | | | L. N. Tankersley, et al. | 1362 | 391 | 2,000 | Sec. 2 Lot 142 Sunny Slopes |

DIRECT or MORTGAGOR Index to Real Estate Mortgages — Greenville County, S. C.

REG. U. S. PAT. OFFICE *Chas. McClellan* County Indexes Since 1888 An Identifying Trade Mark

Open at Proper Tab according to First Letter or Letters of Name and refer to Buff Sub-Index sheet for page reference.

COTT FAMILY NAME INDEX No. 75 © 1949 MADE BY THE COTT INDEX COMPANY, COLUMBUS, OHIO SOLD BY WALKER, EVANS & COGSWELL CO., CHARLESTON, S.C.

(9)

| FILE NUMBER DATE OF RECORD | MORTGAGORS FAMILY NAMES | GIVEN NAMES ABCDEFGHIJ | GIVEN NAMES JKLMNO | GIVEN NAMES PQRSTUVWXYZ | MORTGAGEES | BOOK | PAGE | Amount | BRIEF DESCRIPTION, LOCATION, ETC. (Not Warranted) |
|-------------------------------|----------------------------|---------------------------|-----------------------|----------------------------|---|------|------|--------|---|
| 23731 Mar. 18, 1976 | Brown | Ema | | Robert C. | Tri State Contracting Co. | 1362 | 722 | | Corp. Fed Mtg. au Rem Bk. 1163 pp. 630 Assigned to South American Acceptance |
| 24484 Mar. 25, 1976 | Brown | Enterprises of S.C. Inc. | 7-9-76 | Donnie S. Tankersley | 773 Sat Bk 39-870 S.C. Fed. H & L assn. | 1363 | 240 | 17,600 | Lot 120 Sunny Slopes, Sec. 2 |
| 24483 Mar. 25, 1976 | Brown | Enterprises of S.C. Inc. | 5-5-76 | Donnie S. Tankersley | # 28531 Sat. Bk. 38-348 S.C. Fed. H & L assn. | 1363 | 243 | 17,600 | Lot 138 Sunny Slopes, Sec. 2 |
| 24482 Mar. 25, 1976 | Brown | Enterprises of S.C. Inc. | 6-27-76 | Donnie S. Tankersley | # 34129 Sat Bk 39-630 L. N. Tankersley, Jr. | 1363 | 255 | 4,000 | Sec. II Lots 138 & 120 Sunny Slopes |
| 24440 Mar. 25, 1976 | Brown | | | William L. Banker | Trust of S.C. | 1363 | 272 | | 2nd Mtg. au Rem Bk. 1289 pp. 1871 Release Tim by Judgment Bk. 12-6024 |
| 24573 Mar. 26, 1976 | Brown | | 4-5-77 # 26521 | Donnie S. Tankersley | Sat DK 46-565 The Cladon, Inc. | 1363 | 319 | 27,550 | Lot 24 Lynchburg Dr. Sec. I "Richmond Hills" |
| " | " | | 4-5-77 # 26521 | Donnie S. Tankersley | Sat DK 46-565 All Care, Inc. | 1363 | 319 | | " " " " |
| 25771 Apr. 7, 1976 | Brown | Carol D. | | Donnie S. Tankersley | 12-14-87 # 27616 Sat Bk. 105-1854 U. S. of America | 1364 | 385 | 9,500 | 36.7 acc. Blaine Dam Creek O'Neal St. |
| " | " | " | | Donnie S. Tankersley | 12-14-87 # 27616 Sat Bk. 105-1854 " " " " | 1364 | 385 | 10,500 | " " " " |
| 25957 April 9, 1976 | " | Enterprises of S.C. Inc. | | | L. N. Tankersley, Jr. | 1364 | 568 | | 2nd Mtg. au Rem Bk. 1343 pp. 169 Release Lot 163 Sunny Slopes, Sec. 2 |
| 25957 April 9, 1976 | " | Enterprises of S.C. Inc. | | | L. N. Tankersley, Jr. | 1364 | 569 | | 2nd Mtg. au Rem Bk. 1343 pp. 169 Release Lot 162 Sunny Slopes, Sec. 2 |
| 26032 April 9, 1976 | " | Enterprises of S.C. Inc. | | | L. N. Tankersley, Jr. | 1364 | 580 | | 2nd Mtg. au Rem Bk. 1343 pp. 169 Release Lot 161 Sunny Slopes, Sec. 2 |
| 26181 Apr. 12, 1976 | " | Enterprises of S.C. Inc. | 4-7-77 # 26855 | Donnie S. Tankersley | concealed Sat. Bk. 46-634 S.C. Fed. H & L assn. | 1364 | 620 | 18,600 | Sunny Slopes Lot 121 Sunny Slopes, Sec. 2 |
| 26208 Apr. 12, 1976 | " | Enterprises of S.C. Inc. | 11-1-77 | Donnie S. Tankersley | concealed # 26205 Sat Bk. 46-468 L. N. Tankersley, Jr. | 1364 | 639 | 2,000 | Sec. 2 Lot 121 Sunny Slopes |
| 26249 Apr. 13, 1976 | " | Bessant Joyce St. | 6-27-88 | Donnie S. Tankersley | # 57731 Sat Bk. 108-1492 Carolina Fed. H & L | 1364 | 705 | 42,000 | Sec. 1 larger deed Lot 249 Silver Creek |
| 26952 Apr. 20, 1976 | " | Josephine J. | 10-2-80 # 10441 | Donnie S. Tankersley | Sat Bk. 71-1991 U. S. of America | 1365 | 335 | 17,500 | The Village Lot 69 Chalfy Dr. |

DIRECT or MORTGAGOR Index to Real Estate Mortgages — Greenville County, S. C.

REG. U. S. PAT. OFFICE *Chas. McCott* County Indexes Since 1888 An Identifying Trade Mark


Open at Proper Tab according to First Letter or Letters of Name and refer to Buff Sub-Index sheet for page reference.

COTT FAMILY NAME INDEX No. 75 © 1949
MADE BY THE COTT INDEX COMPANY, COLUMBUS, OHIO
SOLD BY WALKER, EVANS & COGSWELL CO., CHARLESTON, S.C.

| FILE NUMBER DATE OF RECORD | MORTGAGORS FAMILY NAMES | GIVEN NAMES ABCDEFGHIJ | GIVEN NAMES JKLMNO | GIVEN NAMES PQRSTUVWXYZ | MORTGAGEES | BOOK | PAGE | Amount | BRIEF DESCRIPTION, LOCATION, ETC. (Not Warranted) |
|-------------------------------|----------------------------|------------------------------|-----------------------|--|--|------|------|---------------|---|
| 27225 Apr. 22, 1976 | Brown | 3-27-77 # 25180 | 8 J BK | Cancelled 46-254 Donnie S. Tankersley RMTC | ST L Assn. Manuelas feet Fed. | 1365 | 575 | .00 18,300 | Sec. 2 Sunny Slopes, Lot 122 Flinkey Dr. |
| 27225 Apr. 22, 1976 | " | 6-17-77 # 35039 | 35039 | Cancelled Sat BK 48-655 Donnie S. Tankersley RMTC | ST L Assn. Manuelas feet Fed. | 1365 | 583 | .00 18,700 | Sec. 2 Sunny Slopes, Lot 149 Woodfield Dr. |
| 27225 Apr. 22, 1976 | " | 12-16-74 # 16213 | 16213 | Cancelled Sat BK 44-17 Donnie S. Tankersley RMTC | ST L Assn. Manuelas feet Fed. | 1365 | 586 | .00 17,900 | Sunny Slopes, Sec. 2 Lot 150 Woodfield Dr. |
| 27225 Apr. 22, 1976 | " | 11-23-74 # 14133 | 14133 | Cancelled Sat BK 43-428 Donnie S. Tankersley RMTC | ST L Assn. Manuelas feet Fed. | 1365 | 589 | .00 17,900 | Sunny Slopes, Sec. 2 Lot 148 Woodfield Dr. |
| 27225 Apr. 22, 1976 | " | 7-27-74 # 2560 | 2560 | Cancelled Donnie S. Tankersley RMTC | SAT BK 40-1365 Manuelas feet Fed. | 1365 | 592 | .00 19,400 | Sunny Slopes, Sec. 2 Lot 147 Woodfield Dr. |
| 27226 Apr. 22, 1976 | " | 6-27-77 # 36023 | 36023 | Cancelled Sat BK 48-856 Donnie S. Tankersley RMTC | L. H. Tankersley (Dr) Fed. Cr. Union, a.s.b.f. | 1365 | 595 | .00 10,000 | Sec. 2 Sunny Slopes Lots 122, 147, 148, 149 & 150 |
| 27407 Apr. 23, 1976 | " | 5-25-74 # 34171 | 34171 | Cancelled Sat BK 71-66-721 Donnie S. Tankersley RMTC | Case Mary Abney Mills Gravel | 1365 | 747 | .00 10,800 | Abney Mills, Kingston, S.C. Lot 138 # 13 Stroutmont St |
| 27624 April 27, 1976 | " | | | | The S.C. Nat'l Bank | 1366 | 33 | | Int. mtg. on R Em Bk. 1359 pg 218 Assigned to the S.C. Nat'l Bank |
| 27825 Apr. 28, 1976 | " | | | | L. H. Tankersley Dr. | 1366 | 93 | | Int. mtg. on R Em Bk. 1359 pg 218 Release Lot 138 Sunny Slopes |
| 27851 April 28, 1976 | " | | | | L. H. Tankersley as Tr. | 1366 | 169 | | Int. mtg. on R Em Bk. 1363 pg 255 Release Lot 138 Sunny Slopes Sec 2 |
| 27792 Apr. 28, 1976 | " | | | 9-26-90 # 47163 | ST BK. 121-236 Erlene & Ralph O. Family Fed. ST L Assn. | 1366 | 111 | .00 55,000 | ST L Assn. ST BK. 121-236 Lot 749 Woodfield Dr. |
| 27967 Apr. 29, 1976 | " | Cancelled 4-16-79 # 29979 | 29979 | Sat BK 65-717 Donnie S. Tankersley RMTC | Raymond C. C. N. Mortgages, Inc. | 1364 | 210 | .00 5,000 | see schedule B and 2 = 2 + 2 = 23.8 |
| 28736 May 7, 1976 | " | 6-9-87 # 54514 | 54514 | Cancelled Sat BK 70-972 Donnie S. Tankersley RMTC | Collateral Investment Company | 1366 | 944 | .00 23,500 | " Lot 15, Part, No. Stroutmont |
| 28800 May 7, 1976 | " | 10-13-76 # 10257 | 10257 | Cancelled Sat BK 42-369 Donnie S. Tankersley RMTC | L. Fed. S. & L. Assn. | 1366 | 985 | .00 17,600 | " Lot 150 Woodfield Dr. |
| 28800 May 7, 1976 | " | 11-16-77 # 15272 | 15272 | Cancelled Sat BK 53-90 Donnie S. Tankersley RMTC | L. Fed. S. & L. Assn. | 1366 | 988 | .00 18,400 | " Lot 150 Woodfield Dr. |
| 28800 May 7, 1976 | " | 8-3-77 # 3728 | 3728 | Cancelled Sat BK 50-91 Donnie S. Tankersley RMTC | L. C. Fed. S. & L. Assn. | 1366 | 991 | .00 17,800 | " Lot 150 Woodfield Dr. |

DIRECT or MORTGAGOR Index to Real Estate Mortgages — Greenville County, S. C.

REG. U. S. PAT. OFFICE *Chas McCatt* County Indexes Since 1888 An Identifying Trade Mark

 Open at Proper Tab according to First Letter or Letters of Name and refer to Buff Sub-Index sheet for page reference.


COTT FAMILY NAME INDEX No. 75 © 1949
MADE BY THE COTT INDEX COMPANY, COLUMBUS, OHIO
SOLD BY WALKER, EVANS & COGSWELL CO., CHARLESTON, S. C.

(4)

| FILE NUMBER DATE OF RECORD | MORTGAGORS FAMILY NAMES | GIVEN NAMES ABCDEFGHIJ | GIVEN NAMES KLMNO | GIVEN NAMES PQRSTUVWXYZ | MORTGAGEES | BOOK | PAGE | Amount | BRIEF DESCRIPTION, LOCATION, ETC. (Not Warranted) |
|--------------------------------|----------------------------|---|----------------------------|--|------------|------|--------|--------------|--|
| 28787 May 4, 1976 29603 | Brown | Enterprise of S.C. Inc. | Donnie S. Lanberley RMC | Cancelled 11-9-77 # 1420 S. N. Lanberley, Jr. Jr. | 1366 | 994 | 6,000 | 00 6,000 | Slippen, Sec. II Lots 123, 124, 125, Sunny |
| 29601 May 17, 1976 29601 | " | Harold Jean | Donnie S. Lanberley RMC | Cancelled 7-28-78 # 3157 Shea Fed. S. & L. Assn. | 1367 | 638 | 29,500 | 00 29,500 | Lot = 1000. Old S.C. Hwy #14 Sat. BK. 40-134 |
| 29601 May 17, 1976 29601 | " | Enterprise of S.C. Inc. | Donnie S. Lanberley RMC | Cancelled 12-1-76 # 14824 Whinn E. Smith, et al | 1367 | 704 | 2,500 | 00 2,500 | Ridge Hgts. Sat. BK. 43-564 |
| 30198 May 17, 1976 30198 | " | Enterprise of S.C. Inc. | Donnie S. Lanberley RMC | Cancelled 7-16-76 # 38506 Whinn E. Smith et al | 1367 | 706 | 2,500 | 00 2,500 | Ridge Hgts. Sat. BK. 43-564 |
| 31354 May 21, 1976 31354 | " | David W. S. | Donnie S. Lanberley RMC | Cancelled 3-19-75 # 27556 Collateral Invest. Co. | 1368 | 137 | 39,700 | 00 39,700 | Mapleline, also for. Prop. Sat. BK. 88-1712 |
| 31466 June 2, 1976 31466 | " | David B. & Mary H. | Donnie S. Lanberley RMC | Cancelled Travelers Rest Fed. | 1369 | 206 | 18,000 | 00 18,000 | Saluda St. Sat. BK. 88-1712 |
| 31735 June 3, 1976 31735 | " | CANCELLED H. H. Hux REGISTER OF DEEDS | Ruby S. | E. A. Dillfield # 41749 Sat BK 298-1018 | 1369 | 232 | 00 | 00 | Assigned to James M. Dillfield |
| 31893 June 7, 1976 31893 | " | Cancelled Donnie S. Lanberley RMC | James C. Stae | 9-11-85 # 8707 Collateral Invest. Co. | 1369 | 510 | 16,000 | 00 16,000 | Lot 173 "Pleasant Valley" |
| 31899 June 8, 1976 31899 | " | Cancelled Donnie S. Lanberley RMC | Jerry Lee | 9-11-85 # 8707 Fed. S. & L. Assn. | 1369 | 599 | 20,300 | 00 20,300 | Lot 10, Vardry Vale Ct., Vardry Vale Sec. II |
| 32091 June 9, 1976 32091 | " | Cancelled Donnie S. Lanberley RMC | Henry & Mary Ann | 6-24-81 # 35648 Sat BK 74-789 | 1369 | 639 | 6,897 | 00 6,897 | Baton Rd. Sat BK 46-327 |
| 32091 June 9, 1976 32091 | " | Cancelled Donnie S. Lanberley RMC | Enterprise of S.C. Inc. | 12-13-77 # 18037 Caroline Fed. S. & L. Assn. | 1369 | 741 | 19,100 | 00 19,100 | Sunny Slopes, Sec. II Sat BK 53-694 |
| 32091 June 9, 1976 32091 | " | Cancelled Donnie S. Lanberley RMC | Enterprise of S.C. Inc. | 11-16-77 # 15271 Caroline Fed. S. & L. Assn. | 1369 | 744 | 19,100 | 00 19,100 | Sunny Slopes, Sec. II Sat BK 53-89 |
| 32091 June 9, 1976 32091 | " | Cancelled Donnie S. Lanberley RMC | Enterprise of S.C. Inc. | 12-1-77 # 14824 Caroline Fed. S. & L. Assn. | 1369 | 747 | 19,100 | 00 19,100 | Sunny Slopes, Sec. II Sat. BK. 43-568 |
| 32091 June 9, 1976 32091 | " | Cancelled Donnie S. Lanberley RMC | Enterprise of S.C. Inc. | 1-10-77 # 18371 Caroline Fed. S. & L. Assn. | 1369 | 750 | 19,100 | 00 19,100 | Sunny Slopes, Sec. II Sat. BK. 44-408 |
| 32091 June 9, 1976 32091 | " | Cancelled Donnie S. Lanberley RMC | Enterprise of S.C. Inc. | Caroline Fed. S. & L. Assn. | 1369 | 753 | 19,100 | 00 19,100 | Sec. II Sat. BK. 44-408 |

DIRECT or MORTGAGOR Index to Real Estate Mortgages — Greenville County, S. C.

REG. U. S. PAT. OFFICE *Chas McCott* County Indexes Since 1888 An Identifying Trade Mark

 Open at Proper Tab according to First Letter or Letters of Name and refer to Buff Sub-Index sheet for page reference.

COTT FAMILY NAME INDEX No. 75 © 1949
MADE BY THE COTT INDEX COMPANY, COLUMBUS, OHIO
SOLD BY WALKER, EVANS & COGSWELL CO., CHARLESTON, S. C.

| FILE NUMBER | MORTGAGORS | GIVEN NAMES | GIVEN NAMES | GIVEN NAMES | MORTGAGEES | BOOK | PAGE | Amount | BRIEF DESCRIPTION, LOCATION, ETC. |
|----------------|--------------|------------------------|-------------|-------------------|------------------------------|------|------|----------------|------------------------------------|
| DATE OF RECORD | FAMILY NAMES | ABCDEF GH | IJKLMNO | PQRSTU VWXYZ | | | | | (Not Warranted) |
| 32089 | Brown | Enterprise of S.C. Inc | 7-29-77 | Cancelled # 9223 | as to. 501. BK. 50-1 | 1369 | 765 | 10,000 | Summy Slips. Sec II |
| June 9, 1976 | | | 10-28-81 | # 10581 | L. H. Tankersley | | | Lat BK 75-1088 | .00 |
| 32180 | " | Enterprise of S.C. Inc | 10-28-81 | # 10581 | Sheer Fed. St Loan. | 1369 | 837 | 34,000 | Lot 84 Lake Fairfield Dr. & |
| June 10, 1976 | | | 10-28-81 | # 10581 | " | | | Lat BK 75-1088 | " |
| 32231 | " | Enterprise of S.C. Inc | 10-12-76 | Cancelled # 10044 | 502. BK. 42-321 | 1369 | 869 | 2,133 | Lat 66 Kings acres |
| June 10, 1976 | | | 5-4-77 | # 29899 | King acres, Inc. | | | Sat BK 47-418 | .33 |
| 32231 | " | Enterprise of S.C. Inc | 7-20-77 | # 21471 | Laurens S. James | 1369 | 900 | 2,333 | Lat 90 King acres |
| June 10, 1976 | | | 7-20-88 | # 3507 | Thomas H. W. S. of America | | | Lat BK 109-280 | .00 |
| 32227 | " | Enterprise of S.C. Inc | 11-5-96 | # 78265 | Jane South | 1370 | 244 | 24,100 | Walt Hunt Sp. |
| June 10, 1976 | | | 3-7-79 | # 25539 | Domestic Loans of Greenville | | | Sat BK 64-753 | .00 |
| 32338 | " | Enterprise of S.C. Inc | 3-7-79 | # 25539 | Domestic Loans of Greenville | 1370 | 589 | 3,936 | Lat, Cashmere Dr. |
| June 11, 1976 | | | 3-7-79 | # 25539 | Domestic Loans of Greenville | | | Sat BK 64-753 | .00 |
| 32604 | " | Enterprise of S.C. Inc | 3-7-79 | # 25539 | Domestic Loans of Greenville | 1370 | 589 | | Lat, Cashmere Dr. |
| June 15, 1976 | | | 3-7-79 | # 25539 | Domestic Loans of Greenville | | | Sat BK 64-753 | .00 |
| 32990 | " | Enterprise of S.C. Inc | 3-7-79 | # 25539 | Domestic Loans of Greenville | 1370 | 589 | | Lat, Cashmere Dr. |
| June 17, 1976 | | | 3-7-79 | # 25539 | Domestic Loans of Greenville | | | Sat BK 64-753 | .00 |
| 33961 | " | Enterprise of S.C. Inc | 3-7-79 | # 25539 | Domestic Loans of Greenville | 1371 | 438 | | See mtg. see Rem Bk 1359 pg 78 |
| June 28, 1976 | | | 3-7-79 | # 25539 | Domestic Loans of Greenville | | | Sat BK 64-753 | .00 |
| 34133 | " | Enterprise of S.C. Inc | 3-7-79 | # 25539 | Domestic Loans of Greenville | 1371 | 554 | | Release lat 37 Summy Slips. Sec II |
| June 29, 1976 | | | 3-7-79 | # 25539 | Domestic Loans of Greenville | | | Sat BK 64-753 | .00 |
| 286 | " | Enterprise of S.C. Inc | 3-7-79 | # 25539 | Domestic Loans of Greenville | 1372 | 58 | | See mtg. see Rem Bk 1360 pg 837 |
| July 2, 1976 | | | 3-7-79 | # 25539 | Domestic Loans of Greenville | | | Sat BK 64-753 | .00 |
| 771 | " | Enterprise of S.C. Inc | 3-7-79 | # 25539 | Domestic Loans of Greenville | 1372 | 335 | | Release Lat 139 Summy Slips. Sec I |
| July 8, 1976 | | | 3-7-79 | # 25539 | Domestic Loans of Greenville | | | Sat BK 64-753 | .00 |
| 771 | " | Enterprise of S.C. Inc | 3-7-79 | # 25539 | Domestic Loans of Greenville | 1372 | 336 | | See mtg. see Rem Bk 1360 pg 837 |
| July 8, 1976 | | | 3-7-79 | # 25539 | Domestic Loans of Greenville | | | Sat BK 64-753 | .00 |
| 892 | " | Enterprise of S.C. Inc | 10-8-76 | # 9794 | Blair E. Smith, et al | 1372 | 395 | 2,500 | Lat 1 Hwy S. 23. 114 Blue Ridge |
| July 9, 1976 | | | 10-8-76 | # 9794 | Blair E. Smith, et al | | | Sat Bk 42-258 | .00 |

DIRECT or MORTGAGOR Index to Real Estate Mortgages — Greenville County, S. C.

REG. U. S. PAT. OFFICE *Chas. McCarty* County Indexes Since 1888 An Identifying Trade Mark

Open at Proper Tab according to First Letter or Letters of Name and refer to Buff Sub-Index sheet for page reference.

COTT FAMILY NAME INDEX No. 75 © 1949
MADE BY THE COTT INDEX COMPANY, COLUMBUS, OHIO
SOLD BY WALKER, EVANS & COGSWELL CO., CHARLESTON, S.C.

(I)

| FILE NUMBER DATE OF RECORD | MORTGAGORS FAMILY NAMES | GIVEN NAMES ABCDEFGHIJ | GIVEN NAMES KLMNO | GIVEN NAMES PQRSTUVWXYZ | MORTGAGEES | BOOK | PAGE | Amount | BRIEF DESCRIPTION, LOCATION, ETC. (Not Warranted) |
|-------------------------------|----------------------------|---------------------------|----------------------|----------------------------|----------------------------|------|------|--------|--|
| 892 Jul. 9, 1976 | Brown | 10-8-76 | Inc. | Cancelled | #9797 Sat. Bk. 42-259 | | | .00 | Notes |
| 892 Jul. 9, 1976 | " | 1-10-77 | #18400 Inc. | Cancelled | Sat. Bk. 44-436 | 1372 | 397 | 2,500 | Lot 4 Hwy 101 Blue Ridge |
| 892 Jul. 9, 1976 | " | 12-7-76 | Inc. | Cancelled | #15355 Sat. Bk. 43 pg. 686 | 1372 | 399 | 2,500 | Lot 5 Hwy 101 Blue Ridge |
| 844 July 9, 1976 | " | | | Cancelled | #15355 Sat. Bk. 43 pg. 686 | 1372 | 401 | 2,500 | Ridge Notes |
| " | " | | | Cancelled | #15355 Sat. Bk. 43 pg. 686 | 1372 | 401 | 2,500 | Lot 3 Hwy 5-23-114 Blue |
| " | " | | | Cancelled | #15355 Sat. Bk. 43 pg. 686 | 1372 | 358 | | Release pt. land Cor. Dupleyn |
| " | " | | | Cancelled | #15355 Sat. Bk. 43 pg. 686 | 1372 | 358 | | Spring Rd. & Countland Dr. |
| 1154 July 13, 1976 | " | Cancelled 12-5-77 | #17245 | Cancelled | 2. Sat Bk 53-511 | 1372 | 599 | 3,500 | Jan. mtg. on R. Em Bk. 967 pg. 327 |
| 1090 July 13, 1976 | " | Cancelled | | Cancelled | 8-28-79 #6974 | 1372 | 599 | 3,500 | Chick Springs Sp. Deer |
| 1252 July 14, 1976 | " | Cancelled | | Cancelled | 8-31-76 #6929 | 1372 | 599 | 3,500 | dot 40 Brown St. (M. Alder St.) |
| 1211 July 14, 1976 | " | Cancelled | | Cancelled | 1-24-79 #22095 | 1372 | 599 | 3,500 | 76-6772 Smville |
| 1212 July 14, 1976 | " | Cancelled | | Cancelled | 2-6-79 #23003 | 1372 | 599 | 3,500 | fixtures - Douglas Dr. Rt. 1 |
| 1384 Jul. 15, 1976 | " | Cancelled | | Cancelled | 7-7-87 #1801 | 1372 | 665 | 2,000 | Lot 135 Sunny Slopes, West |
| 1382 Jul. 15, 1976 | " | Cancelled | | Cancelled | 12-14-89 #56164 | 1372 | 665 | 2,000 | Saluda Sp. |
| 1562 Jul. 16, 1976 | " | Cancelled | | Cancelled | 1-4-89 #303 | 1372 | 672 | 14,000 | S. & Acorn Callahan mtn. Rd. |
| " | " | Cancelled | | Cancelled | 1-4-89 #303 | 1372 | 672 | 14,000 | Saluda Sp. |
| " | " | Cancelled | | Cancelled | 1-4-89 #303 | 1372 | 675 | 16,000 | 3rd Acorn Callahan mtn. Rd. |
| " | " | Cancelled | | Cancelled | 1-4-89 #303 | 1372 | 675 | 16,000 | Seyan terrace |
| " | " | Cancelled | | Cancelled | 1-4-89 #303 | 1372 | 760 | 19,400 | Lot 32 Midway Rd. sec. 2 |
| " | " | Cancelled | | Cancelled | 1-4-89 #303 | 1372 | 760 | 19,400 | Lot 32 Midway Rd. sec. 2 |
| " | " | Cancelled | | Cancelled | 1-4-89 #303 | 1372 | 850 | 16,000 | Lot 8 Cor. Earl St. & Bearden |
| " | " | Cancelled | | Cancelled | 1-4-89 #303 | 1372 | 850 | 16,000 | ave. mtn. view notes Chick |
| " | " | Cancelled | | Cancelled | 1-4-89 #303 | 1372 | 850 | 16,000 | Sp. 4 Deer |
| " | " | Cancelled | | Cancelled | 1-4-89 #303 | 1372 | 879 | 9,300 | Lot 111 west St. abney |
| " | " | Cancelled | | Cancelled | 1-4-89 #303 | 1372 | 879 | 9,300 | Mills, Brandon Plant |
| 1853 Jul. 20, 1976 | " | Cancelled | | Cancelled | 6-25-85 #39356 | 1372 | 879 | 9,300 | Sec. 1 |
| " | " | Cancelled | | Cancelled | 6-25-85 #39356 | 1373 | 220 | 5,556 | Lot. Little Road |

DIRECT or MORTGAGOR Index to Real Estate Mortgages — Greenville County, S. C.

REG. U. S. PAT. OFFICE *Chas. McCall* County Indexes Since 1888 An Identifying Trade Mark

Open at Proper Tab according to First Letter or Letters of Name and refer to Buff Sub-Index sheet for page reference.

COTT FAMILY NAME INDEX No. 75 © 1949
MADE BY THE COTT INDEX COMPANY, COLUMBUS, OHIO
SOLD BY WALKER, EVANS & COGSWELL CO., CHARLESTON, S.C.

| FILE NUMBER DATE OF RECORD | MORTGAGORS FAMILY NAMES | GIVEN NAMES ABCDEFGH | GIVEN NAMES IJKLMNO | GIVEN NAMES PQRSTUVWXYZ | MORTGAGEES | BOOK | PAGE | Amount | BRIEF DESCRIPTION, LOCATION, ETC. (Not Warranted) |
|-------------------------------|----------------------------|---------------------------|------------------------|---|--|------|------|---------------|--|
| 2002 Jul. 21, 1976 | Brown | | 8-29-74 | Cancelled Donnie S. Tankersley RMC | #5733 Sat BK 40-834 Laurens J. James | 1373 | 261 | .00 2,000 | Lot 25 King acres |
| 2547 Jul. 27, 1976 | " | | 8-29-76 | Cancelled Donnie S. Tankersley RMC | #5732 Sat BK 41-183 Human Bell Fed. St. Loan | 1373 | 716 | .00 24,225 | Lot 25 King acres |
| 2547 Jul. 27, 1976 | " | | 10-21-76 | Cancelled Donnie S. Tankersley RMC | #11021 Sat BK 42-580 Human Bell Fed. St. Loan | 1373 | 723 | .00 24,225 | Lot 66 King acres |
| 2547 Jul. 27, 1976 | " | | 4-20-77 | Cancelled Donnie S. Tankersley RMC | #29165 Sat BK 47-109 Human Bell Fed. St. Loan | 1373 | 727 | .00 23,275 | Lot 29 King acres |
| 2547 Jul. 27, 1976 | " | | 1-16-79 | Cancelled Donnie S. Tankersley RMC | #21024 Sat BK 63-792 Human Bell Fed. St. Loan | 1373 | 731 | .00 23,275 | Lot 90 King acres |
| 2517 July 27, 1976 | " | Enterprises of S.C., Inc. | | | L. N. Tankersley, as Tr. | 1373 | 833 | | See entry on Rem. Bk. 1360 pg. 837 Release Lot 153 Hummly Slaps Sec 1 |
| 2812 July 29, 1976 | " | Enterprises of S.C., Inc. | | | L. N. Tankersley, as Tr. | 1373 | 942 | | See entry on Rem. Bk. 1369 pg. 765 Release Lot 127 Hummly Slaps Sec 1 |
| 2813 July 29, 1976 | " | Enterprises of S.C., Inc. | | | Laurens J. James | 1373 | 943 | | Rem. Bk. 1372 pg. 261 & 1373 pg. 716 Subordination Agreement - for mtgs. on |
| 2813 July 27, 1976 | " | Enterprises of S.C., Inc. | | | Laurens J. James | 1373 | 944 | | Rem. Bk. 1369 pg. 900 & 1373 pg. 731 Subordination Agreement - for mtgs. on |
| 2813 July 29, 1976 | " | Enterprises of S.C., Inc. | | | King Acres, Inc. | 1373 | 945 | | Rem. Bk. 1309 pg. 714 & 1373 pg. 727 Subordination Agreement - for mtgs. on |
| 2815 July 29, 1976 | " | Enterprises of S.C., Inc. | | | King Acres, Inc. | 1373 | 946 | | Rem. Bk. 1309 pg. 701 & 1373 pg. 723 Subordination Agreement - for mtgs. on |
| 2879 Jul. 30, 1976 | " | Jud. on J. etc. | 6-5-97 | Cancelled July 2, 1980 #39335 | Sat BK 179-1963 Fed. Fed. St. Loan | 1374 | 25 | .00 37,100 | Lot 26 Canendish Close, "Gray Fox Run" |
| " | " | Cynthia C. etc. | 6-5-97 | Cancelled July 2, 1980 #39335 | Sat BK 179-1963 | 1374 | 25 | | " |
| 2976 Jul 30, 1976 | " | Enterprises of S.C., Inc. | 8-29-76 | Cancelled Donnie S. Tankersley RMC | Sat BK 42-28 Carolina Fed. St. Loan | 1374 | 89 | .00 18,800 | Hydr. Lot 4 Hwy. 101 "Blue Ridge |
| 2976 Jul. 30, 1976 | " | Enterprises of S.C., Inc. | 10-18-76 | Cancelled Donnie S. Tankersley RMC | Sat BK 42-260 Carolina Fed. St. Loan | 1374 | 92 | .00 18,800 | "Blue Ridge Hydr." Lot 1 Hwy. 5-23-144 |
| 2976 Jul. 30, 1976 | " | Enterprises of S.C., Inc. | 12-36-76 | Cancelled Donnie S. Tankersley RMC | Sat BK 44-218 Carolina Fed. St. Loan | 1374 | 95 | .00 18,800 | Hydr. Lot 5 Hwy 101 "Blue Ridge |

DIRECT or MORTGAGOR Index to Real Estate Mortgages — Greenville County, S. C.

REG. U. S. PAT. OFFICE *Chas McCalls* County Indexes Since 1888 An Identifying Trade Mark

 Open at Proper Tab according to First Letter or Letters of Name and refer to Buff Sub-Index sheet for page reference.


COTT FAMILY NAME INDEX No. 75 © 1949
MADE BY THE COTT INDEX COMPANY, COLUMBUS, OHIO
SOLD BY WALKER, EVANS & COGSWELL CO., CHARLESTON, S.C.

(5)

| FILE NUMBER DATE OF RECORD | MORTGAGORS FAMILY NAMES | GIVEN NAMES ABCDEFGHIJ | GIVEN NAMES JKLMNO | GIVEN NAMES PQRSTUVWXYZ | MORTGAGEES | BOOK | PAGE | Amount | BRIEF DESCRIPTION, LOCATION, ETC. (Not Warranted) |
|-------------------------------|----------------------------|---------------------------|-----------------------|----------------------------|------------------------|------|------|--------|---|
| 2976 Jul. 20, 1976 | Brown | | 12-1-76 # 14824 | Cancelled | ST BK 43-569 | | | .00 | "Blue Ridge Mts." |
| 3506 Aug. 5, 1976 | " | Enterprise of S.C. Inc. | | Cancelled 9-11-80 # 1855 | Carolina Fed. S. Loan. | 1374 | 98 | 18,800 | Lot 33 Hwy. 5-23-144 |
| 3675 Aug. 6, 1976 | " | Elaine et al | | Cancelled 2-1-79 | First Fed. S. Loan. | 1374 | 625 | 21,000 | Lot 16 Oakcrest Dr. |
| 3691 Aug. 6, 1976 | " | Donnie S. Lankley | | ms. # 22606 | First Fed. S. Loan. | 1374 | 694 | 23,000 | Chestnut Hills No. 1 Lot 22 Kathryn Court |
| 3691 Aug. 6, 1976 | " | Enterprise of S.C. Inc. | | | Alvin E. Smith, et al | 1374 | 731 | | Subordination Agreement - for mtg. on REM BK 1372 pg. 401 A. BK 1374 pg. 98 |
| 3691 Aug. 6, 1976 | " | Enterprise of S.C. Inc. | | | Alvin E. Smith, et al | 1374 | 732 | | |
| 3691 Aug. 6, 1976 | " | Enterprise of S.C. Inc. | | | Alvin E. Smith, et al | 1374 | 733 | | Subordination Agreement - for mtg. on REM BK 1372 pg. 399 A. BK 1374 pg. 92 |
| 3691 Aug. 6, 1976 | " | Enterprise of S.C. Inc. | | | Alvin E. Smith, et al | 1374 | 734 | | |
| 3813 Aug. 9, 1976 | " | Herbert Jimmy, et al | | Cancelled 5-78 # 36449 | First Fed. S. Loan. | 1374 | 769 | 35,600 | Lot 83 Gray Fox Run |
| 4265 Aug. 13, 1976 | " | Dianne N. et al | | Cancelled 6-5-78 # 36449 | " " " | 1374 | 769 | | "Pleasant Valley" Lot 330 Pacific ave. |
| 4311 Aug. 13, 1976 | " | Donnie S. Lankley | 11-18-89 # 51726 | Cancelled | St. BK 116-758 | 1375 | 333 | 9,000 | |
| 4387 Aug. 13, 1976 | " | Donnie S. Lankley | | Cancelled 8-8-77 # 4224 | McC Financial, Inc. | 1375 | 377 | 10,680 | Lot |
| | " | Enterprise of S.C. Inc. | | Cancelled # 1193 | First Fed. S. Loan. | 1375 | 407 | 18,700 | Sec. 2 Lot 146 Sunny Slopes |

DIRECT or MORTGAGOR Index to Real Estate Mortgages — Greenville County, S. C.

REG. U. S. PAT. OFFICE *Chas. McCott* County Indexes Since 1888 An Identifying Trade Mark

 Open at Proper Tab according to First Letter or Letters of Name and refer to Buff Sub-Index sheet for page reference.

COTT FAMILY NAME INDEX No. 75 © 1949
MADE BY THE COTT INDEX COMPANY, COLUMBUS, OHIO
SOLD BY WALKER, EVANS & COGSWELL CO., CHARLESTON, S. C.

| FILE NUMBER DATE OF RECORD | MORTGAGORS FAMILY NAMES | GIVEN NAMES ABCDEFGHIJ | GIVEN NAMES JKLMNO | GIVEN NAMES PQRSTUVWXYZ | MORTGAGEES | BOOK | PAGE | Amount | BRIEF DESCRIPTION, LOCATION, ETC. (Not Warranted) |
|-------------------------------|----------------------------|---------------------------|-----------------------|---|---|------------------|------|---------------|--|
| 4390 Aug. 13, 1976 | Brown | 7-1-77 #121 | | Cancelled Sat BK 49-149 Donnie S. Tankersley REMC | L. N. Tankersley, Jr. | 1375 | 419 | .00 2,000 | Sec. 2 Lot 146 Sunny Slopes |
| 4391 Aug. 13, 1976 | " | 11-11-77 #15762 | | Cancelled Sat BK 53-80 Donnie S. Tankersley REMC | L. N. Tankersley, Jr. | 1375 | 421 | .00 2,000 | Sec. 2 Lot 127 Sunny Slopes |
| 4394 Aug. 13, 1976 | " | | | Cancelled Donnie S. Tankersley REMC | L. N. Tankersley, Jr. | 1375 | 426 | .00 | For mtg. see Rem. Bl. 1365 pg. 595 Release lot 147 Sunny Slopes Dist. |
| 5107 Aug. 23, 1976 | " | | | Cancelled Donnie S. Tankersley REMC | Woodruff Fed. St. Loan | 1376 | 19 | 16,000 | Lot 25 Car. Parker Rd. + Carolina ave. Chick Spop. St. Green |
| " | " | | | Cancelled Donnie S. Tankersley REMC | " " " | 1376 | 19 | .00 | |
| 5031 Aug. 20, 1976 | " | | | Cancelled Donnie S. Tankersley REMC | (New Bankers Trust of S.C.) People Nat'l Bank | Send Bl. 1041 | 583 | .00 | For mtg. see Rem. Bl. 1292 pg. 385 Release lot 9 Greenfield Dist. |
| 6469 Sept. 3, 1976 | " | 11-18-76 #13781 | | Cancelled Sat BK 43-338 Donnie S. Tankersley REMC | C. Fed. St. Loan | 1377 | 101 | .00 19,200 | Sec. 1 Sunny Slopes Lot 7 Bridgell Rd. |
| 6470 Sept. 3, 1976 | " | 11-5-76 #12489 | | Cancelled Sat BK 43-11 Donnie S. Tankersley REMC | L. N. Tankersley, Jr. | 1377 | 104 | .00 2,000 | Sec. 1 Lot 7 Sunny Slopes |
| 6460 Sept. 3, 1976 | " | 12-30-76 #17475 | | Cancelled Sat BK 44-242 Donnie S. Tankersley REMC | L. N. Tankersley, Jr. | 1377 | 125 | .00 8,200 | mill, Sec. 6 Sale lot 78 Lots 34, 36, 37 Judson |
| 6713 Sept. 8, 1976 | " | | | Cancelled 8-14-78 #4834 Sat BK 60-121 Donnie S. Tankersley REMC | Lewis E. Bramlett Domestic Loans of Greenville | 1377 | 299 | .00 6,960 | Lot 87-A Snydale Dr. |
| 6776 Sept. 9, 1976 | " | | | Cancelled 8-24-81 Sat BK 75-577 Donnie S. Tankersley REMC | (Ma Lillie Carter) C. D. Financial | 1377 | 378 | .00 4,380 | Nicholstown Hpts. No. 2 Dist. lot 24 Pine St. |
| 6929 Sept. 10, 1976 | " | | | Cancelled 11-18-80 #15389 Sat BK 72-981 Donnie S. Tankersley REMC | C. N. Mortgage, Inc. | 1377 | 515 | .00 4,080 | Garin Property Lot 3 + Pt. lot 4 Itin |
| 7212 Sept. 14, 1976 | " | 3-14-84 | | Cancelled 17938 Sat BK 150-1697 Donnie S. Tankersley REMC | First Fed. St. L. Loan | 1377 | 773 | .00 29,000 | "Belle Meade" Sec. III Lot 243, Pine Creek Dr. |
| 7649 Sept. 17, 1976 | " | | | Cancelled 2-12-86 Donnie S. Tankersley REMC | Robert W. Callateral Investment Co. Randolph, Va. # 8310 Sat BK 166-1566 | 1378 | 72 | .00 | For mtg. see Rem. Bl. 1336 pg. 221 Assigned to Fed. Nat'l Mtg. Assoc. |
| 7775 Sept. 20, 1976 | " | | | Cancelled 2-16-79 #23903 Sat BK 64-447 Donnie S. Tankersley REMC | William Callateral Invest. Co. | 1378 | 116 | .00 25,000 | Lot 38 Long Forest Dr. |
| 7819 Sept. 20, 1976 | " | | | Cancelled Donnie S. Tankersley REMC | First Fed. St. L. Loan | 1378 | 199 | .00 8,150 | Village, St. Ann Lot 33 Third St. Woodside Mill |

DIRECT or MORTGAGOR Index to Real Estate Mortgages — Greenville County, S. C.

2
(K)

REG. U. S. PAT. OFFICE *Chas. McCalls* County indexes Since 1888 An Identifying Trade Mark

Open at Proper Tab according to First Letter or Letters of Name and refer to Buff Sub-Index sheet for page reference.

COTT FAMILY NAME INDEX No. 75 © 1949
MADE BY THE COTT INDEX COMPANY, COLUMBUS, OHIO
SOLD BY WALKER, EVANS & COGSWELL CO., CHARLESTON, S.C.

| FILE NUMBER DATE OF RECORD | MORTGAGORS FAMILY NAMES | GIVEN NAMES ABCDEFGHIJ | GIVEN NAMES KLMNNO | GIVEN NAMES PQRSTUWXYZ | MORTGAGEES | BOOK | PAGE | Amount | BRIEF DESCRIPTION, LOCATION, ETC. (Not Warranted) |
|-------------------------------|----------------------------|---------------------------|------------------------------|---------------------------|---|------|------|--------|--|
| 7911 Sept. 21, 1976 | Brown | | Jessie C. | | <i>Services, Inc.</i> C.S.J. Financial | 1378 | 253 | .00 | only mill, Brandon Plant |
| 7930 Sept. 21, 1976 | " | | Donnie S. Tankersley | 4-12-79 | #29645 Sat BK 65-654500 | 1378 | 312 | .00 | Dalland Terrace |
| 8412 Sept. 27, 1976 | " | | Delora West | 1-4-83 | #16312 Sat BK 79-66 | 1378 | 745 | 32,000 | Lot 35 Sec. 2 Engel Dr. |
| 8678 Sept. 29, 1976 | " | | Donnie S. Tankersley | 8-30-85 | #7346 Sat. BK. 91-139 | 1378 | 71 | .28 | Sec. 2 |
| " | " | | Donnie S. Tankersley | 8-30-85 | #7346 Sat. BK. 91-139 | 1379 | 71 | 9,313 | Lot 19 Fontaine Road |
| " | " | | Donnie S. Tankersley | 8-30-85 | #7346 Sat. BK. 91-139 | 1379 | 71 | .00 | Lot 208 Walsley Road |
| " | " | | Lynn O. et al | | " " " " | 1379 | 71 | 29,000 | Del Norte East. Sec. II |
| 8747 Sept. 29, 1976 | " | | Enterprise of S.C. Inc | 7-10-2000 | L. N. Tankersley, et al | 1379 | 90 | .00 | 20 mtg. see Rembk. 1366 pg. 994 |
| 8943 Oct. 1, 1976 | " | | REGISTER OF DEEDS | 7-10-2000 | Patricia J. et al | 1379 | 198 | .00 | Release lot 123 Sunny Slope |
| " | " | | REGISTER OF DEEDS | 7-10-2000 | Patricia J. et al | 1379 | 198 | 25,000 | Lot 19 Velma Dr., Taylors Hgts. |
| 8960 Oct. 1, 1976 | " | | Donnie S. Tankersley | 7-17-78 | #1548 Sat BK 59-299 | 1379 | 198 | .00 | Morningside |
| 9663 Oct. 7, 1976 | " | | Ellenor | 10-10-96 | #71731 Robert H. Citizens B.V. Loan | 1379 | 395 | 5,000 | Lot 35 Eastonville St., Sylvan Hills |
| 9693 Oct. 7, 1976 | " | | George A. | | Donnie S. Tankersley | 1379 | 917 | .00 | Lot 15 Collinson Road |
| 9989 Oct. 7, 1976 | " | | George A. | | Lincoln Home Mtg. Co. | 1379 | 921 | 23,000 | mtg. see R.E.M. BK. 1379 Pg. 917 |
| " | " | | John W. et al | | Lincoln Home Mtg. Co. | 1379 | 921 | .00 | assign to Engl. mtg. Co., Inc. Fee |
| " | " | | " | | First Fed. S.L. Loan | 1380 | 212 | .00 | Release Lien by Judgement Roll |
| 10931 Oct. 20, 1976 | " | | REGISTER OF DEEDS | | " " " " | 1380 | 212 | .00 | # 76-3424. Fee mtg. see R.E.M. BK. 1332 Pg. 415 |
| 10935 Oct. 20, 1976 | " | | Donnie S. Tankersley | 8-28-90 | #13392 C.S.J. Financial | 1380 | 925 | 5,640 | Lot 2 bl. H. Hillier |
| 10936 Oct. 20, 1976 | " | | Donnie S. Tankersley | 4-13-77 | #27384 Sat BK 76-714 | 1380 | 928 | .00 | Sec. II |
| " | " | | Enterprise of S.C. Inc | 4-13-77 | #27385 Carolina Fed. S.L. | 1380 | 944 | 19,100 | Lot 132 Sunny Slope |
| " | " | | Enterprise of S.C. Inc | 4-13-77 | #27385 N. Tankersley, (21.) | 1380 | 944 | .00 | Sec. II |
| " | " | | Enterprise of S.C. Inc | 4-13-77 | #27385 N. Tankersley, (21.) | 1380 | 944 | 2,000 | Lot 132 Sunny Slope |

DIRECT or MORTGAGOR Index to Real Estate Mortgages — Greenville County, S. C.

REG. U. S. PAT. OFFICE *Chas. McCulloch* County Indexes Since 1888 An Identifying Trade Mark


Open at Proper Tab according to First Letter or Letters of Name and refer to Buff Sub-Index sheet for page reference.

COTT FAMILY NAME INDEX No. 75 © 1949
MADE BY THE COTT INDEX COMPANY, COLUMBUS, OHIO
SOLD BY WALKER, EVANS & COGSWELL CO., CHARLESTON, S.C.

| FILE NUMBER DATE OF RECORD | MORTGAGORS FAMILY NAMES | GIVEN NAMES ABCDEFGH | GIVEN NAMES IJKLMNO | GIVEN NAMES PQRSTUVWXYZ | MORTGAGEES | BOOK | PAGE | Amount | BRIEF DESCRIPTION, LOCATION, ETC. (Not Warranted) |
|-------------------------------|----------------------------|------------------------------|------------------------|--|--|------------------|------|--------|--|
| 10751 Oct. 19, 1976 | Brown | Albert H. et al | | | Fid. Fed. S. & L. Assn. | Deed Bk. 1044 | 820 | | Real Property Agre |
| " | " | Frances et al | | | " | Deed Bk. 1044 | 820 | | |
| 11466 Oct. 26, 1976 | " | Nellen & John J. | | Donnie S. Tankersley #2596 | Fid. Fed. S. & L. Assn. | 1381 | 375 | 12,900 | Place Horiz. Prop. Regime Unit B-15 Middleston |
| 11430 Oct. 26, 1976 | " | Henry & Donnie S. Tankersley | | #2949 | Household Finance Corp. | 1381 | 445 | 2,592 | abney mills, Brandon Hunt, Sec. 1 Lot 138 (#13 Sturtevant St.) |
| 11798 Oct. 29, 1976 | " | Bailey & Margaret C. | | 1-6-2003 CANCELED REGISTER OF DEEDS | Household Finance #1290 | 1381 | 678 | 15,000 | Court Lot 11 Jones ave, Carolina 76 mtg. on Rem Bk. 1346 pg. 385 |
| 12413 Nov. 4, 1976 | " | Dannelle C. | | | N.C. Nat'l Bank | Deed Bk. 1045 | 693 | | Release 4.9 ac. Cleveland sp 76-11188 Tr. Rest |
| 13134 Nov. 12, 1976 | " | | | Thomas E. | First Nat'l Bk. of S.C. | ✓ | ✓ | ✓ | 76-11188 Tr. Rest Futures - 308 Poplar St. |
| 13982 Nov. 22, 1976 | " | Elmer & Lucille | | 4-19-77 # 29999 Donnie S. Tankersley #2596 | Redevelopment authority Greenville county | 1383 | 541 | 1,757 | Lot 18 Old Paris mtn. Rd. 76 mtg. on Rem Bk. 1369 pg. 765 |
| 14212 Nov. 23, 1976 | " | Enterprise of S.C., Inc. | | | L. H. Tankersley, as Tr. | 1383 | 709 | | Release Lot 133 "Sunny Slope" 76 mtg. on Rem Bk. 1365 pg. 595 |
| 14171 Nov. 23, 1976 | " | Enterprise of S.C., Inc. | | | L. H. Tankersley, as Tr. | 1383 | 710 | | Release lot 148 "Sunny Slope" 76 mtg. on Rem Bk. 1365 pg. 595 |
| 14247 Nov. 24, 1976 | " | Jonathan & Stella | | 10-9-79 LIEN RELEASED DONNIE S. TANKERSLEY #11851 | Cameron-Brown Co. Inc. | 1383 | 731 | 13,000 | 76 also the Prop. Lot 56 Near Green, Chick Spgs |
| 14469 Nov. 26, 1976 | " | Irma C. & Walter S. | | | C. S. Financial Sw. | 1383 | 937 | 5,544 | Stevens & Co., Inc. Lot 3 School St. Prop. J. I. |
| 14567 Nov. 29, 1976 | " | Kendall | | 5-18-90 # 24204 Donnie S. Tankersley #2596 | First Fed. S. & L. Assn. | 1383 | 961 | 22,250 | Smith Rd. Chick Spgs. #1 Lot 47 & 1/2 lot 48 Waymond |
| 14803 Dec. 1, 1976 | " | Emma L. & Marjorie | | 6-28-77 et al Donnie S. Tankersley #2596 | Bobby Joe Collins | 1384 | 293 | 1,878 | St. Tract 3 = 23 acres, Hantt # |
| " | " | George E. & Juanita | | 6-28-77 et al Donnie S. Tankersley #2596 | " | 1384 | 293 | | |
| " | " | Melton L. et al | | 6-28-77 et al Donnie S. Tankersley #2596 | " | 1384 | 293 | | |
| " | " | Mary et al | | 6-28-77 et al Donnie S. Tankersley #2596 | " | 1384 | 293 | | |

DIRECT or MORTGAGOR Index to Real Estate Mortgages — Greenville County, S. C.

REG. U. S. PAT. OFFICE *Chas. McClellan* County Indexes Since 1888 An Identifying Trade Mark

 Open at Proper Tab according to First Letter or Letters of Name and refer to Buff Sub-Index sheet for page reference.

COTT FAMILY NAME INDEX No. 75 © 1949
MADE BY THE COTT INDEX COMPANY, COLUMBUS, OHIO
SOLD BY WALKER, EVANS & COGSWELL CO., CHARLESTON, S.C.

(2)

| FILE NUMBER DATE OF RECORD | MORTGAGORS FAMILY NAMES | GIVEN NAMES ABCDEFGHIJ | GIVEN NAMES KLMNO | GIVEN NAMES PQRSTUWXYZ | MORTGAGEES | BOOK | PAGE | Amount | BRIEF DESCRIPTION, LOCATION, ETC. (Not Warranted) |
|-------------------------------|----------------------------|---|----------------------|---------------------------|---|------|------|---------------|---|
| 15561 Dec. 9, 1976 | Brown | <i>cancelled</i> Donnie S. Tankersley <i>remc</i> | 3-15-88 | <i>State</i> J. Palmer | 39499 S. F. Blk. 107-372 First Fed. S. Loan. | 1384 | 752 | .00 27,050 | Lot 11 Forestdale Dr., Forestdale Hgts. |
| " | " | <i>cancelled</i> Donnie S. Tankersley <i>remc</i> | 3-15-88 | <i>State</i> Rebecca | 39499 S. F. Blk. 107-372 " " " " | 1384 | 752 | | |
| 16026 Dec. 14, 1976 | " | Enterprise S.C. Inc. | 3-26-85 | L. N. Tankersley, Jr. | L. N. Tankersley, Jr. municipal corp. | 1385 | 138 | | Sec. 2. For mtg see REG BK. 1365 Pg. 595 Release lot 150 dummy slopes |
| 16105 Dec. 15, 1976 | " | <i>cancelled</i> Donnie S. Tankersley <i>remc</i> | 3-26-85 | Lillie M. # 28298 | city of Dille a | 1385 | 263 | 1,000 | Lot Hampton ave. |
| 17015 Dec. 23, 1976 | " | <i>cancelled</i> Donnie S. Tankersley <i>remc</i> | 3-17-83 | Elizabeth Lewis C. | 19584 S. F. Blk. 129-583 Fil. Fed. S. Loan. | 1385 | 986 | .00 52,000 | "Fovcroft Sec. II" Lot 114 Hillsborough Dr. |
| 17404 Dec. 30, 1976 | " | <i>cancelled</i> Donnie S. Tankersley <i>remc</i> | 4-6-89 | Michael | #14832 S. F. Blk. 113-177 Fil. Fed. S. Loan. | 1386 | 275 | .00 35,000 | St. Tracts 12, 13, & 14 Piney mtn. rd. |
| " | " | <i>cancelled</i> Donnie S. Tankersley <i>remc</i> | 4-6-89 | Lynn | #14832 S. F. Blk. 113-177 " " " " | 1386 | 275 | | "Charmant Ridge" |
| 17603 Dec. 30, 1976 | " | <i>cancelled</i> Donnie S. Tankersley <i>remc</i> | 12-1-83 | N. W. St. Louis | #17540 S. F. Blk. 83-587 Southern Bank & Tr. Co. | 1386 | 329 | .00 10,000 | Lot 8 Wallace St. (anc.) Sec. 1 Duncan mills |
| " | " | <i>cancelled</i> Donnie S. Tankersley <i>remc</i> | 12-1-83 | Norman W. Bell | #17540 S. F. Blk. 83-587 " " " " | 1386 | 329 | | village |
| 17403 Dec. 30, 1976 | " | <i>cancelled</i> Donnie S. Tankersley <i>remc</i> | 1-14-83 | Arthur & Marlene C. | #17265 S. F. Blk. 79-292 Family Fed. S. Loan. | 1386 | 413 | .00 42,500 | 0.60 ac. State Hwy. #101 |
| 17492 Dec. 30, 1976 | " | <i>cancelled</i> Donnie S. Tankersley <i>remc</i> | 1-14-83 | Charles J. | Carlin Fed. S. & L. Loan. | 1386 | 335 | | For mtg see REG BK. 1060 Pg. 293 Mtd. & Assumption Agreement For mtg see REG BK. 1369 Pg. 639 Assigned to Wade M. Horton |
| 17830 Jan. 4, 1977 | " | <i>cancelled</i> Donnie S. Tankersley <i>remc</i> | 6-27-81 | Henry & Mary Ann | Jasper E. Burgen S. F. Blk. 48-855 Annon | 1386 | 670 | .00 | Cannon Hill. |
| 17732 Jan. 4, 1977 | " | <i>cancelled</i> Donnie S. Tankersley <i>remc</i> | 4-14-77 | Enterprise S.C. Inc. | Bell Fed. S. Loan. g #11850 S. F. Blk. 52-148 Annon | 1386 | 549 | 24,750 | Lot 7 Cannon Rd. |
| 17732 Jan. 4, 1977 | " | <i>cancelled</i> Donnie S. Tankersley <i>remc</i> | 9-15-77 | Enterprise S.C. Inc. | Bell Fed. S. Loan. g #8554 S. F. Blk. 51-360 Annon | 1386 | 553 | 24,750 | Lot 8 Cannon Rd. Cannon |
| 17732 Jan. 4, 1977 | " | <i>cancelled</i> Donnie S. Tankersley <i>remc</i> | 4-7-77 | Enterprise S.C. Inc. | Bell Fed. S. Loan. g #26856 S. F. Blk. 46-633 Annon | 1386 | 557 | 24,750 | Lot 9 Cannon Rd. Cannon |
| 17732 Jan. 4, 1977 | " | <i>cancelled</i> Donnie S. Tankersley <i>remc</i> | 4-7-77 | Enterprise S.C. Inc. | Bell Fed. S. Loan. g #26856 S. F. Blk. 46-633 Annon | 1386 | 561 | 24,750 | Lot 6 Cannon Rd. Cannon |

DIRECT or MORTGAGOR Index to Real Estate Mortgages — Greenville County, S. C.

() REG. U. S. PAT. OFFICE *Chas McCott* County Indexes Since 1888 An Identifying Trade Mark

Open at Proper Tab according to First Letter or Letters of Name and refer to Buff Sub-Index sheet for page reference.

COTT FAMILY NAME INDEX No. 75 © 1949
MADE BY THE COTT INDEX COMPANY, COLUMBUS, OHIO
SOLD BY WALKER, EVANS & COGSWELL CO., CHARLESTON, S. C.

| FILE NUMBER DATE OF RECORD | MORTGAGORS FAMILY NAMES | GIVEN NAMES ABCDEFGHIJ | GIVEN NAMES JKLMNO | GIVEN NAMES PQRSTUVWXYZ | MORTGAGEES | BOOK | PAGE | Amount | BRIEF DESCRIPTION, LOCATION, ETC. (Not Warranted) |
|-------------------------------|----------------------------|---|------------------------------|---|-----------------------------------|------|------|---------------|---|
| 17733 Jan 4, 1977 | Brown | Enterprise of S.C. Inc. | Donnie S. Tankersley REMC | Cancelled 4-1-77 #26194 Sat BK 46-455 George W. Vaughn | George W. Vaughn | 1386 | 632 | .00 2,400 | Null Lot 6 Cannon Rd. Cannon |
| 17733 Jan 4, 1977 | " | Enterprise of S.C. Inc. | Donnie S. Tankersley REMC | Cancelled 10-3-77 #10588 Sat BK 51-678 George W. Vaughn | George W. Vaughn | 1386 | 635 | .00 2,400 | Null Lot 8 Cannon Rd. Cannon |
| 17733 Jan 4, 1977 | " | Enterprise of S.C. Inc. | Donnie S. Tankersley REMC | Cancelled # 6817 Sat BK 50-826 George W. Vaughn | George W. Vaughn | 1386 | 638 | .00 2,400 | Null Lot 9 Cannon Rd. Cannon |
| 17733 Jan 4, 1977 | " | Enterprise of S.C. Inc. | Donnie S. Tankersley REMC | Cancelled 6-22-77 #35587 Sat BK 48-749 George W. Vaughn | George W. Vaughn | 1386 | 641 | .00 2,400 | Null Lot 7 Cannon Rd. Cannon |
| 18074 Jan 7, 1977 | " | Charles W. Tankersley | Donnie S. Tankersley REMC | Cancelled 6-15-84 #39687 Sat BK 85-1469 S.C. Fed. S. Loan | S.C. Fed. S. Loan | 1386 | 812 | .00 12,750 | Lot 12 + Pt. lot 13 Bennett St. Northwood |
| " | " | Helen W. Tankersley | Donnie S. Tankersley REMC | Cancelled 6-15-84 #39687 Sat BK 85-1469 " " " | " " " | 1386 | 812 | | |
| 18123 Jan 6, 1977 | " | Enterprise of S.C. Inc. | Donnie S. Tankersley REMC | Cancelled 3-24-77 #25180 Sat BK 46-753 L. N. Tankersley | L. N. Tankersley | 1386 | 861 | .00 | See mtg. on Rem Bk. 1369 pg. 765 Release lot 134 Sunny Slope Sec. IV |
| 18414 Jan 10, 1977 | " | Enterprise of S.C. Inc. | Donnie S. Tankersley REMC | Cancelled 7-1-77 #98 Sat BK 49-12 Travelers Rest Fed. S. & L. Assn. | Travelers Rest Fed. S. & L. Assn. | 1387 | 16 | .00 19,600 | "Sunny Slope Sec. IV" Lot 220 Bicknell Rd. |
| 18415 Jan 10, 1977 | " | Enterprise of S.C. Inc. | Donnie S. Tankersley REMC | Cancelled 8-12-83 #5109 Sat BK 81-1682 Travelers Rest Fed. S. & L. Assn. | Travelers Rest Fed. S. & L. Assn. | 1387 | 19 | .00 19,600 | "Sunny Slope Sec. IV" Lot 222 Duncan Road |
| 19096 Jan 18, 1977 | " | Carol D. | Donnie S. Tankersley REMC | Cancelled 8-12-83 #5109 Sat BK 81-1682 The Federal Land Bank of Columbia | The Federal Land Bank of Columbia | 1387 | 514 | .00 43,000 | Dam Creek, Ouellet St. 36.7 ac. County Rd., Seamer |
| 19100 Jan 18, 1977 | " | Carol D. | Donnie S. Tankersley REMC | Cancelled 8-12-83 #5109 Sat BK 81-1682 United States of America | United States of America | 1387 | 518 | .00 | Subordination for mtg. on R.E.M. Bank - 1364 pg. 385 + 1035 pg. 461 + Rk 951 pg. 493 Rd. Ex. D'ville St. |
| 19264 Jan 20, 1977 | " | Indexed in Reg. Should be Vaughn | James W. Vaughn | Cancelled 10-20-87 #18453 Sat BK 105-207 Frank South Financial | Frank South Financial | 1387 | 670 | .00 10,325 | Lot 6 Post Oak Rd. Augusta |
| 19883 Jan 28, 1977 | " | Cancelled Donnie S. Tankersley REMC | 10-20-87 | Raymond P. Neal N.C. Nat'l. Bank | N.C. Nat'l. Bank | 1388 | 36 | .00 27,400 | Lot 5 Emily Lane Annissa Green |
| " | " | Cancelled Donnie S. Tankersley REMC | 10-20-87 | Paulette J. Neal " " | " " | 1388 | 36 | .00 | |
| 19965 Jan 28, 1977 | Browne | Cancelled Donnie S. Tankersley REMC | 10-21-03 #123546 | Cancelled Richard Nichall N.C. Nat'l. Bank | N.C. Nat'l. Bank | 1388 | 67 | .00 11,950 | Choice St. Lot 36 cor. Oaklawn ave. Y |

DIRECT or MORTGAGOR Index to Real Estate Mortgages — Greenville County, S. C.

REG. U. S. PAT. OFFICE *Chas. McCottle* County Indexes Since 1888 An Identifying Trade Mark

 Open at Proper Tab according to First Letter or Letters of Name and refer to Buff Sub-Index sheet for page reference.


COTT FAMILY NAME INDEX No. 75 © 1949
MADE BY THE COTT INDEX COMPANY, COLUMBUS, OHIO
SOLD BY WALKER, EVANS & COGSWELL CO., CHARLESTON, S.C.

(M)

| FILE NUMBER DATE OF RECORD | MORTGAGORS FAMILY NAMES | GIVEN NAMES ABCDEFGHIJ | GIVEN NAMES JKLMNO | GIVEN NAMES PQRSTUVWXYZ | MORTGAGEES | BOOK | PAGE | Amount | BRIEF DESCRIPTION, LOCATION, ETC. (Not Warranted) |
|-------------------------------|----------------------------|---------------------------|-----------------------|---|---|------|--------|--|--|
| 20271 Feb. 1, 1977 | Brown | H. Lamar | itac | Donnie S. Lankensley remc | Cancelled 12-15-77 #18198 Sat BK 53-733 C.N. Mortgages, Inc. | 1388 | 341 | 10,000 | Lot = 25 ac. County Rd., Fairview St. |
| " | " | Brenda A. | itac | Donnie S. Lankensley remc | Cancelled 12-15-77 #18198 Sat BK 53-733 " " " | 1388 | 341 | | |
| 20313 Feb. 2, 1977 | " | Enterprises | J.C. Inc. | Donnie S. Lankensley remc | Cancelled 8-14-77 #5185 Sat BK 50-464 asst. | 1388 | 393 | 18,700 | "Dunny slope" Sec. IV Lot 219 Bridwell Rd. |
| 20797 Feb. 8, 1977 | " | Donnie S. Lankensley | itac | 7-21-81 #1816 Sat BK 74-1292 Bankers Trust of S.C. | 1388 | 804 | 15,000 | Lot, County Road | |
| 21304 Feb. 14, 1977 | " | John A. | itac | 9-7-2006 #38021 Sat BK 339-852 Invest. Co. Inc. | 1389 | 102 | 14,550 | out. Fair Hots. Lots 6 & 7 Cumberland | |
| 21857 Feb. 18, 1977 | " | Jesse J. | itac | 8-27-92 #53162 S.L. BK 134-69 | 1389 | 559 | 37,500 | Lot 113 Stephen Lane | |
| " | " | Man C. | itac | 8-27-92 #53162 S.L. BK 134-69 | 1389 | 559 | | | |
| 21933 Feb. 18, 1977 | " | Enterprises | J.C. Inc. | Donnie S. Lankensley remc | Cancelled 9-7-77 #7640 Sat BK 51-168 Carolina Fed. St Loan. | 1389 | 626 | 19,600 | "Cannon Hills" Lot 11 Cannon Rd. |
| 21933 Feb. 18, 1977 | " | Enterprises | J.C. Inc. | Donnie S. Lankensley remc | Cancelled 8-10-77 #4577 Sat. BK. 50-317 Carolina Fed. St Loan. | 1389 | 629 | 20,400 | "Cannon Hills" Lot 10 Cannon Rd. |
| 21933 Feb. 18, 1977 | " | Enterprises | J.C. Inc. | Donnie S. Lankensley remc | Cancelled 9-7-77 #7640 Sat BK 51-169 Carolina Fed. St Loan. | 1389 | 632 | 18,800 | "Cannon Hills" Lot 12 Cannon Rd. |
| 21933 Feb. 18, 1977 | " | Enterprises | J.C. Inc. | Donnie S. Lankensley remc | Cancelled 10-4-77 #10702 Sat BK 51-113 Carolina Fed. St Loan. | 1389 | 635 | 19,200 | "Cannon Hills" Lot 13 Cannon Rd. |
| 21934 Feb. 19, 1977 | " | Enterprises | J.C. Inc. | Donnie S. Lankensley remc | Cancelled 8-5-77 #4087 Sat. BK. 50-172 George W. Vaughn | 1389 | 638 | 2,400 | Lot 10 "Cannon Hills" |
| 21934 Feb. 18, 1977 | " | Enterprises | J.C. Inc. | Donnie S. Lankensley remc | Cancelled 9-7-77 #7639 Sat BK 51-167 George W. Vaughn | 1389 | 640 | 2,400 | Lot 11 "Cannon Hills" |
| 21934 Feb. 18, 1977 | " | Enterprises | J.C. Inc. | Donnie S. Lankensley remc | Cancelled 8-31-77 #6816 Sat BK 50-1925 George W. Vaughn | 1389 | 642 | 2,400 | Lot 12 "Cannon Hills" |
| 21934 Feb. 18, 1977 | " | Enterprises | J.C. Inc. | Donnie S. Lankensley remc | Cancelled 10-3-77 #10539 Sat BK 51-697 George W. Vaughn | 1389 | 644 | 2,400 | Lot 13 "Cannon Hills" |
| 22069 Feb. 21, 1977 | " | Carole & William | itac | 1-20-77 #3829 W. St BK 158-185 Invest. Co. Inc. | 1389 | 770 | 66,000 | Lot 69 "Stratton Hill" | |

DIRECT or MORTGAGOR Index to Real Estate Mortgages — Greenville County, S. C.

REG. U. S. PAT. OFFICE *Chas McCott* County Indexes Since 1888 An Identifying Trade Mark


 Open at Proper Tab according to First Letter or Letters of Name and refer to Buff Sub-Index sheet for page reference.

COTT FAMILY NAME INDEX No. 75 © 1949
MADE BY THE COTT INDEX COMPANY, COLUMBUS, OHIO
SOLD BY WALKER, EVANS & COGSWELL CO., CHARLESTON, S. C.

| FILE NUMBER DATE OF RECORD | MORTGAGORS FAMILY NAMES | GIVEN NAMES ABCDEF GH | GIVEN NAMES IJKLMNO | GIVEN NAMES PQRSTU VWXYZ | MORTGAGEES | BOOK | PAGE | Amount | BRIEF DESCRIPTION, LOCATION, ETC. (Not Warranted) |
|-------------------------------|----------------------------|-----------------------------|------------------------|------------------------------------|--------------------------------------|------|------|--------|--|
| 22155 Feb. 22, 1977 | Brown | <i>Enterprise S.C. Inc.</i> | 5-20-77 | <i>Cancelled # 31741</i> | <i>Sat BK 47-815</i> | | | .00 | "Cannon Hills" |
| 22273 Feb. 22, 1977 | " | <i>Enterprise S.C. Inc.</i> | 10-9-77 | <i>Donnie S. Tankersley</i> | <i>George W. Vaughn</i> | 1389 | 809 | 2,400 | Lot 14 Cannon Rd. |
| " | " | <i>Enterprise S.C. Inc.</i> | 10-9-77 | <i>Irene</i> | | | | .00 | |
| " | " | <i>Enterprise S.C. Inc.</i> | 10-9-77 | <i>Jonathan & Stella</i> | <i>Cameron-Brown Co.</i> | 1389 | 967 | 13,000 | Correct mty. For orig del R & M |
| 22633 Feb. 25, 1977 | " | <i>Enterprise S.C. Inc.</i> | 7-8-87 | <i>W. Bayne</i> | <i>St. Louis</i> | 1390 | 255 | 29,200 | Lot 60 Colony Rd. Pointe North |
| 22682 Feb. 28, 1977 | " | <i>Enterprise S.C. Inc.</i> | 12-10-93 | <i>Walter S.</i> | <i>N.C. Nat'l Bank</i> | 1390 | 290 | 24,500 | Lot 31 Pecan Terrace Sec. 2 |
| 22756 Feb. 28, 1977 | " | <i>Enterprise S.C. Inc.</i> | 12-10-93 | <i>Arthur Lee & Marlene C.</i> | <i>Family Fed. S. & L. Assn.</i> | 1390 | 411 | | Release lot Buncombe Rd. (Locust Hill Rd.) Chink App. 2p for mty on R & M bk. 1386 pg. 413 |
| 22888 Mar. 1, 1977 | " | <i>Enterprise S.C. Inc.</i> | 3-10-92 | <i>Billy Joe</i> | <i>Buster Brown</i> | 1390 | 470 | 16,000 | Lot Childress Circle |
| 22895 Mar. 1, 1977 | " | <i>Enterprise S.C. Inc.</i> | 12-20-77 | <i>Bonnie M. White</i> | | 1390 | 470 | | Pointe North |
| 22895 Mar. 1, 1977 | " | <i>Enterprise S.C. Inc.</i> | 10-5-77 | <i>Enterprise S.C. Inc.</i> | <i>Carolina Fed. St. L.</i> | 1390 | 483 | 19,200 | Lot 46 Colony Rd. Pointe North |
| 22895 Mar. 1, 1977 | " | <i>Enterprise S.C. Inc.</i> | 5-24-77 | <i>Enterprise S.C. Inc.</i> | <i>Carolina Fed. St. L.</i> | 1390 | 486 | 20,000 | Lot 45 Colony Rd. Sunny Slopes, Sec. IV |
| 22895 Mar. 1, 1977 | " | <i>Enterprise S.C. Inc.</i> | 9-16-77 | <i>Enterprise S.C. Inc.</i> | <i>Carolina Fed. St. L.</i> | 1390 | 489 | 19,400 | Lot 225 Duncan Rd. Sunny Slopes, Sec. IV |
| 22895 Mar. 1, 1977 | " | <i>Enterprise S.C. Inc.</i> | 6-2-77 | <i>Enterprise S.C. Inc.</i> | <i>Carolina Fed. St. L.</i> | 1390 | 492 | 19,400 | Lot 217 Bridwell Rd. Sunny Slopes, Sec. IV |
| 22895 Mar. 4, 1977 | " | <i>Enterprise S.C. Inc.</i> | 5-24-77 | <i>Enterprise S.C. Inc.</i> | <i>Carolina Fed. St. L.</i> | 1390 | 495 | 19,200 | Lot 229 Duncan Rd. Sunny Slopes, Sec. IV |
| 22895 Mar. 4, 1977 | " | <i>Enterprise S.C. Inc.</i> | 5-24-77 | <i>Enterprise S.C. Inc.</i> | <i>Carolina Fed. St. L.</i> | 1390 | 498 | 19,400 | Lot 230 Duncan Rd. Sunny Slopes, Sec. IV |

DIRECT or MORTGAGOR Index to Real Estate Mortgages — Greenville County, S. C.

REG. U. S. PAT. OFFICE *Chas McCott* County Indexes Since 1888 An Identifying Trade Mark

 Open at Proper Tab according to First Letter or Letters of Name and refer to Buff Sub-Index sheet for page reference.

COTT FAMILY NAME INDEX No. 75 © 1949
MADE BY THE COTT INDEX COMPANY, COLUMBUS, OHIO
SOLD BY WALKER, EVANS & COGSWELL CO., CHARLESTON, S.C.

*
(7)

| FILE NUMBER DATE OF RECORD | MORTGAGORS FAMILY NAMES | GIVEN NAMES ABCDEFGHIJ | GIVEN NAMES JKLMNO | GIVEN NAMES PQRSTUWXYZ | MORTGAGEES | BOOK | PAGE | Amount | BRIEF DESCRIPTION, LOCATION, ETC. (Not Warranted) |
|-------------------------------|----------------------------|---------------------------|-----------------------------|--|------------------------------------|------|------|--------|---|
| 23005 Mar. 1, 1977 | Brown | Barnes + Mina | | | The S.C. Nat'l Bank | 1390 | 452 | | See mtg. on Rem Bk. 1350 pg. 218 Modification of Assumption Agree. |
| 23746 Mar. 9, 1977 | " | Connie A. Star Mrs. | 3-2-87 #35188 Cancelled | Donnie S. Lankensley RMC | Collateral Invest. Co. + Tr. Co | 1391 | 217 | 24,150 | Brookforest Lot 15 Woodmont Cr. |
| 24474 Mar. 16, 1977 | " | Cora | | | First Piedmont Bank | 1052 | 862 | | assign. to First Citizens Bank |
| " | " | " | | | " " " | 1052 | 862 | | 1st Co. of S.C. For mtg. see REM Bk. 1104 Pg. 0495 |
| 24691 Mar. 18, 1977 | " | Enterprise of S.C. Inc. | 5-16-77 #31093 Cancelled | Donnie S. Lankensley RMC | St Lason. Manuel's Rest Fed. | 1391 | 941 | 19,600 | Sunny Slope, Sec. IV Lot 223 Duncan Rd. |
| 24691 Mar. 18, 1977 | " | Enterprise of S.C. Inc. | 8-10-77 Cancelled #4578 | Donnie S. Lankensley RMC | Manuel's Rest Fed. | 1391 | 944 | 19,600 | Sunny Slope, Sec. IV Lot 221 Duncan Rd. |
| 24693 Mar. 18, 1977 | " | Enterprise of S.C. Inc. | | | L. H. Lankensley, as Tr. | 1391 | 999 | | For mtg. on Rem Bk. 1365 pg. 595 Release Lot 122 Sunny Slope Sec. IV |
| 25182 Mar. 24, 1977 | " | Enterprise of S.C. Inc. | | | L. H. Lankensley as Tr. Inc. | 1392 | 446 | | For mtg. on Rem Bk. 1369 pg. 765 Release Lot 126 Sunny Slope Sec. IV |
| 25519 Mar. 28, 1977 | " | Hilbert + Mina | | | Credit Trust of America | 1392 | 643 | 3,888 | Lot 6 Mc Kee Rd. |
| 25559 Mar. 28, 1977 | " | A. Trent | Cancelled | 4-16-90 #1812 Donnie S. Lankensley RMC | Shiley A. Carolina Fed. St L | 1392 | 690 | 28,700 | Bellingham, Sec. 3, Sville Lot 97 Newgate Dr. |
| 25842 Mar. 30, 1977 | " | John R. | Cancelled | 11-30-78 #16722 Donnie S. Lankensley RMC | Carolina Nat'l Mtg. Invest. | 1393 | 60 | | For mtg. on Rem Bk. 1389 pg. 102 Assigned to Fed. Nat'l Mtg. Com. |
| 26126 Apr. 1, 1977 | " | Mary M. + Vernon S. | Cancelled | 10-18-83 #12716 Donnie S. Lankensley RMC | First Fed. St Lason. | 1392 | 450 | 35,500 | 11 1/2 moulder, aster 2. Lot 33 Forge St. Blundale |
| 26462 Apr. 5, 1977 | " | Thomas J. | Cancelled | 10-18-83 #12716 Donnie S. Lankensley RMC | Evelyn Cox Waddill Co. Inc. | 1393 | 786 | 7,900 | Quiet Circle, Sville Lot 5 Rutledge Dr. |
| 27267 Apr. 12, 1977 | " | Karen M. + William | Cancelled | 1-25-2007 Donnie S. Lankensley RMC | Carolina Nat'l Mtg. Invest. | 1394 | 463 | | For mtg. on Rem Bk. 1389 pg. 72 Assigned to Life Sav. Corp. |
| 28722 Apr. 25, 1977 | " | Donna Kay | Cancelled | 11-8-77 #14454 Donnie S. Lankensley RMC | Collateral Invest. Co. | 1395 | 513 | 16,950 | Lot 4 Perry Road Abney Mills, Greenville |
| 29911 Apr. 27, 1977 | " | Henry + | Cancelled | 11-8-77 #14454 Donnie S. Lankensley RMC | Household Finance | 1395 | 865 | 3,264 | Lot 138 Sturtevant |

DIRECT or MORTGAGOR Index to Real Estate Mortgages — Greenville County, S. C.

REG. U. S. PAT. OFFICE *Chas McCatt* County Indexes Since 1888
An Identifying Trade Mark

Open at Proper Tab according to First Letter or Letters of Name and refer to Buff Sub-Index sheet for page reference.

COTT FAMILY NAME INDEX No. 75 © 1949
MADE BY THE COTT INDEX COMPANY, COLUMBUS, OHIO
SOLD BY WALKER, EVANS & COGSWELL CO., CHARLESTON, S. C.

| FILE NUMBER DATE OF RECORD | MORTGAGORS FAMILY NAMES | GIVEN NAMES ABCDEFGHIJ | GIVEN NAMES JKLMNO | GIVEN NAMES PQRSTUVWXYZ | MORTGAGEES | BOOK | PAGE | Amount | BRIEF DESCRIPTION, LOCATION, ETC. (Not Warranted) |
|-------------------------------|----------------------------|---------------------------|-----------------------|------------------------------------|--|-----------|------|--------|---|
| 29052 Apr. 28 1977 | Brown | Helen & John | 2-9-96 # 7813 | 2-S-79 # 22850 Set bk 64-250 | First Fed. S. L. Loan | 1395 | 902 | .00 | Prop. Regime Parkway Rd. Unit 65 Braicreek Horiz. |
| 29394 Apr. 29 1977 | " | John D. Stal | 2-9-96 # 7813 | Set bk 166-1454 | First Fed. S. L. Loan | 1396 | 152 | 27,050 | Lot 135 Camden Lane Belle Meade, Sec. 1 & 2 |
| " | " | Rona L. Stal | " | " | " | 1396 | 152 | " | " |
| 29809 May 4 1977 | " | Darlene M. & William M. | 2-13-81 # 23100 | 8-28-79 # 6974 W. W. Ruck & Co. | " | ✓ | ✓ | ✓ | 77-4154 Furniture - 111 Buckley Ave. Ed. + Aug Factory Rd. |
| 29929 May 5 1977 | " | John | 2-13-81 # 23100 | Set bk 73-412 | First Fed. S. L. Loan | 1396 | 717 | 30,000 | Lot 1 = 2 ac. Con. Chap creek |
| 31439 May 18 1977 | " | Milton | 3-6-86 # 29076 | 3-15-78 # 34008 Set bk 57-611 | Janne D. Threatt | 1398 | 9 | 1,500 | Part tract 1 Blasingame Rd. Del Norte Rd. |
| 31697 May 20 1977 | " | Anthony | 3-6-86 # 29076 | Set bk 93-1341 | First Fed. S. L. Loan | 1398 | 250 | 31,500 | Lot 49 West Glenn Rd. |
| 31621 May 23 1977 | " | Estelle | 6-2-86 # 40172 | Set bk 95-03 | N.A. | Deed bk | | | Real Property Agree |
| " | " | Hugh C. | 6-2-86 # 40172 | Set bk 95-03 | " | Deed bk | | | " |
| 32624 May 30 1977 | " | Conne A. Stal | 7-22-82 # 7116 | Set bk 78-241 | Collateral Investment Co. a municipal corp. | 1399 | 214 | .00 | Acas. for mtg. see Rem. Bl. 139/217 Mtg. assigned to Fed. N. & L. Mtg. |
| 32637 May 30 1977 | " | Marian | 11-3-80 # 13855 | Set bk 72-486 | The City of Greenville | 1399 | 187 | 4,663 | Pl. lot 31 + strip Hill St. (annulment of) E. Lyngne addi. |
| 32703 May 30 1977 | " | Ray | 7-16-2001 | Laurence | First Fed. S. L. Loan | 1399 | 275 | 12,400 | Lot 130 Johnson St. |
| 32763 May 30 1977 | " | Mary Ann & Thomas | 8-18-80 | # 4984 Set bk 71-836 | Collateral Invest. Co. | 1399 | 345 | 37,000 | Prop. Sec. 1, also Prop. Prof. Pl. lot 10 Dundrum Cr. |
| 33333 May 31 1977 | " | Floyd J. Stal | 8-18-80 | # 4884 Set bk 71-836 | First Fed. S. L. Loan | 1399 | 860 | 19,800 | Lot 28 Riverhurst Dr. Cedar Terrace |
| " | " | Albert L. Stal | 8-18-80 | " | " | 1399 | 860 | " | " |
| 33462 May 31 1977 | " | Allen H. | 8-15-2002 | Vinnie Nell | # 75417 Set bk 257-1616 | Deed Book | 1057 | 998 | Real Property Agree. |

DIRECT or MORTGAGOR Index to Real Estate Mortgages — Greenville County, S. C.

KEYS PRINTING COMPANY, GREENVILLE, S. C.

Open at Proper Tab according to First Letter or Letters of Name and refer to Buff Sub-Index sheet for page reference.

(0)

| FILE NUMBER | MORTGAGORS | GIVEN NAMES | GIVEN NAMES | GIVEN NAMES | MORTGAGES | BOOK | PAGE | Amount | BRIEF DESCRIPTION, LOCATION, ETC. (Not Warranted) |
|------------------------|--------------|--------------------|-------------------|-------------|-------------------------|------|------|--------|--|
| DATE OF RECORD | FAMILY NAMES | ABCDEFGH | IJKLMNO | PQRSTUWXYZ | | | | | |
| 34072 June 9, 1977 | Brown | | | | Rufus P. Porter et al | 1400 | 553 | | 2d. J. mtg. su Rem Bk. 1291 p. 285 |
| 34454 June 13, 1977 | " | Donnie S. Lankley | 7-26-84 | # 2927 | S. V. Bk. 86-485 | 1400 | 878 | 8,128 | Mtg. Assigned to Juanita W. Porter 31 Edmont mfg. Co. Village, Sec. 4 Lot 97 (#7 Hammett St.) |
| 34557 June 14, 1977 | " | | | | Southern Bank & Tr. Co. | 1400 | 975 | 6,000 | 0.00 Slope Bl. E Lot 18 agnew ave. Dunning |
| 34757 June 15, 1977 | " | Christine, et al | | | Community Bank | 1401 | 155 | 18,817 | 11-8-78 #14479 2nd BK 62-388 62-388 Commercial credit Lot 5 Sedgefield Dr. Timberlake, Sec. III |
| " | " | C. Hoyt, Jr. et al | | | " | 1401 | 155 | | Butler St. |
| 34803 June 16, 1977 | " | Cecil C. et al | 2-6-78 | concealed # | 23108 Sat. BK. 55-80 | 1401 | 177 | 7,500 | 0.00 Trust Fed. S. Loan. Lot 13 Park ave. |
| " | " | Delia H. et al | 2-6-78 | concealed # | 23108 Sat. BK. 55-80 | 1401 | 177 | | " " " " |
| 35161 June 20, 1977 | " | | 5-6-2003 | # 11-01 | # 51450 2nd BK 274-889 | 1401 | 553 | 24,800 | 0.00 O'neal St. # 72308 2nd BK 378-359 Lot 4 Brown Dr. |
| 35303 June 21, 1977 | " | William | 7-7-80 | # 473 | 2nd BK. 70 p. 1959 | 1401 | 824 | 5,250 | 0.00 Paul S. United Fed. S. Loan. Pt. lot 9 Georgia Bl. |
| " | " | | | | " | 1401 | 824 | | Drummond Hgts. Fairview St. also lot 22 South St. wooded mills village, Pt. Dun |
| " | " | | | | " | 1401 | 824 | | " " " " |
| 35378 June 21, 1977 | " | Donna Kay | | | Collateral Invest. Co. | 1401 | 693 | | 0.00 Jay mtg. su Rem Bk. 1395 p. 513 Mtg. Assigned Collateral Inv. |
| 35378 June 21, 1977 | " | Donna Kay | | | Collateral Invest. Co. | 1401 | 694 | | 0.00 Jay mtg. su Rem Bk. 1395 p. 513 Mtg. Assigned Collateral Inv. |
| 35506 June 22, 1977 | " | Dannelle C. | concealed 12-8-80 | # 17167 | 2nd BK 72-1268 | 1401 | 886 | 12,800 | 0.00 Barber Trust Co. S.C. concealed mtg. Lot 71 Pt. lot 6 W. Hillcrest Dr. (Finley St.) Highwood |
| " | " | " | concealed 12-8-80 | # 17167 | 2nd BK 72-1268 | 1401 | 886 | | 0.00 " " " " concealed mtg. concealed mtg. for orig. 2nd BK Bk. 1346 p. 385 |
| " | " | " | concealed 12-8-80 | # 17167 | 2nd BK 72-1268 | 1401 | 886 | | 0.00 " " " " concealed mtg. |

DIRECT or MORTGAGOR Index to Real Estate Mortgages — Greenville County, S. C.

KEYS PRINTING COMPANY, GREENVILLE, S. C.

Open at Proper Tab according to First Letter or Letters of Name and refer to Buff Sub-Index sheet for page reference.

| FILE NUMBER DATE OF RECORD | MORTGAGORS FAMILY NAMES | GIVEN NAMES ABCDEFGHIJ | GIVEN NAMES JKLMNO | GIVEN NAMES PQRSTUVWXYZ | MORTGAGES | BOOK | PAGE | Amount | BRIEF DESCRIPTION, LOCATION, ETC. (Not Warranted) |
|-------------------------------|----------------------------|------------------------------|------------------------------|------------------------------|---|------|------|---------------|---|
| 35561 Jun. 22, 1977 | Brown | Donnie S. Lankley | Donnie S. Lankley | 11-8-84 # | 14113 S.T. Bk. 87-801 First Fed. N. Loan. | 1401 | 935 | .00 15,500 | Lot 2 Pinehurst, H.C. 2 |
| 36358 Jun. 30, 1977 | " | Donnie S. Lankley | 3-21-95 # | # 15306 | Lat BK 160-90 | | | .00 | |
| 251 Jul. 5, 1977 | " | Donnie S. Lankley | Margaret + | 3-7-78 # | 25539 Lat BK 64-752 Camden-Brown Co. Domestic Loans | 1402 | 635 | 22,550 | Lot 3 Clemson ave. |
| 774 July 8, 1977 | " | Claude A. | Donnie S. Lankley | Lawrence | Collateral Investment Co. | 1403 | 179 | 9,000 | Lots 35 + 36 Cashmere Dr. |
| " | " | | Mary Ann | Thomas | " | 1403 | 593 | | Mtg. Orange St. Irving Siding + Loan Assn. for mtg. see Kim Bk. 1399 pg. 345 77-6763 |
| 1995 July 19, 1977 | " | Eva V. | | Robert | 8-28-79 # 6974 R. P. Donnie S. Lankley Poebeck + P. | | | | fixtures Rt-1, Tr. Rest. |
| 12154 Jul. 20, 1977 | " | Enterprises of S.C. | 3-7-78 # 26148 Inc. | Donnie S. Lankley | Set BK 55-677 N. Loan. Travellers Rest Fed. | 1404 | 644 | 22,400 | Lot 43 "Points North" |
| 2154 Jul. 20, 1977 | " | Enterprises of S.C. | 4-7-78 # 29634 Inc. | Donnie S. Lankley | Set BK 56-615 N. Loan. Travellers Rest Fed. | 1404 | 647 | 22,400 | Lot 44 "Points North" |
| 2154 Jul. 20, 1977 | " | Enterprises of S.C. | 3-16-78 # 24179 Inc. | Donnie S. Lankley | Set BK 55-281 N. Loan. Travellers Rest Fed. | 1404 | 650 | 22,400 | Lot 54 "Points North" |
| 2154 Jul. 20, 1977 | " | Enterprises of S.C. | 4-17-78 Inc. | Donnie S. Lankley | Set BK 56-793 N. Loan. Travellers Rest Fed. | 1404 | 653 | 22,400 | Lot 28 "Points North" |
| 2154 Jul. 20, 1977 | " | Enterprises of S.C. | 6-21-78 # 38458 Inc. | Donnie S. Lankley | Set BK 58-668 N. Loan. Travellers Rest Fed. | 1404 | 656 | 22,400 | Lot 34 "Points North" |
| 2154 Jul. 20, 1977 | " | Enterprises of S.C. | 3-10-78 Inc. | Donnie S. Lankley | Set BK 55-770 N. Loan. Travellers Rest Fed. | 1404 | 659 | 22,400 | Lot 35 "Points North" |
| 2154 Jul. 20, 1977 | " | Enterprises of S.C. | 2-14-78 # 23942 Inc. | Donnie S. Lankley | Set BK 55-214 N. Loan. Travellers Rest Fed. | 1404 | 662 | 22,400 | Lot 26 "Points North" |
| 2154 Jul. 20, 1977 | " | Enterprises of S.C. | 2-16-78 # 24179 Inc. | Donnie S. Lankley | Set BK 55-282 N. Loan. Travellers Rest Fed. | 1404 | 665 | 22,400 | Lot 55 "Points North" |
| 2327 July 21, 1977 | " | Enterprises of S.C. Inc. | | L. N. Lankley | as h. | 1404 | 774 | | see mtg. see Kim Bk. 1366 pg. 994 Release lot 125 Sunny Slope |

(over)

DIRECT or MORTGAGOR Index to Real Estate Mortgages — Greenville County, S. C.

KEYS PRINTING COMPANY, GREENVILLE, S. C.

Open at Proper Tab according to First Letter or Letters of Name and refer to Buff Sub-Index sheet for page reference.

(P)

| FILE NUMBER DATE OF RECORD | MORTGAGORS FAMILY NAMES | GIVEN NAMES ABCDEFGHIJ | GIVEN NAMES JKLMNO | GIVEN NAMES PQRSTUVWXYZ | MORTGAGEES | BOOK | PAGE | Amount | BRIEF DESCRIPTION, LOCATION, ETC. (Not Warranted) |
|-------------------------------|----------------------------|--|--------------------------------------|----------------------------|-----------------------------|------|------|--------|--|
| 2679 Jul 25 1977 | Brown | Cancelled Donnie S. Lankford RMC | 5-25-79 # 34693 | Lat BK 66-729 | Source, Inc | 1405 | 78 | .00 | Lot 9 Jasmine Dr. |
| " | " | Cancelled Donnie S. Lankford RMC | 5-25-79 # 34693 | Lat BK 66-729 | Blaser Financial | 1405 | 78 | 10,200 | (Douglas St.) |
| " | " | Cancelled Donnie S. Lankford RMC | Jessie Stal | " | " | 1405 | 78 | | "Bank View" |
| 2944 July 27 1977 | " | Enterprise of S.C. Inc. | | | Caroline Fed. S. & L. Assn. | 1405 | 305 | | see Rem. bk. 1369 page 744 |
| 2944 July 27 1977 | " | Enterprise of S.C. Inc. | | | Caroline Fed. S. & L. Assn. | 1405 | 307 | | Extension Agreement - for mtg. |
| 4192 Aug 8 1977 | " | Cancelled Donnie S. Lankford RMC | 11-25-80 # 16049 | Lat BK 72-1092 | McC Financial Source, Inc. | 1406 | 461 | .32 | see Rem. bk. 1369 pg 947 |
| 4144 Aug 8 1977 | " | Cancelled Donnie S. Lankford RMC | 8-7-78 # 2905 | Lat BK 59-569 | First Fed. S. & L. Assn. | 1062 | 51 | | Extension Agreement - for mtg. |
| 4702 Aug 12 1977 | " | Enterprise of S.C. Inc. | Cancelled 4-14-78 # 30427 | Lat BK 56-781 | Carolina Fed. S. L. Assn. | 1406 | 927 | .00 | Lat |
| 4902 Aug 12 1977 | " | Enterprise of S.C. Inc. | Cancelled 4-26-78 # 31739 | Lat BK 57-167 | Carolina Fed. S. L. Assn. | 1406 | 930 | .00 | Real Prop. Assn. |
| 4937 Aug 15 1977 | " | Cancelled Donnie S. Lankford RMC | 11-13-87 # 23506 | Lat BK 105-1071 | Carolina Fed. S. L. Assn. | 1407 | 10 | .00 | Sec. II O'Real of. |
| 6016 Aug 24 1977 | " | Ernest P. Stal | | | Clarence H. Meen | 1407 | 943 | 6,000 | Lat 30, Halliday Hill |
| " | " | Deloris H. Stal | | | " " " | 1407 | 943 | .00 | Lat 31, Halliday Hill |
| 6083 Aug 24 1977 | " | Cancelled Gertrude Donnie S. Lankford RMC | 2-78 # 3580 | Lat BK 59-702 | Transouth Financial | 1407 | 968 | .00 | Chief Rep. of Meen |
| 7318 Sep 2 1977 | " | Estelle J. | # 77168 | Lat BK 184-747 | S.C. Fed. S. L. Assn. | 1408 | 988 | 25,000 | Th. late 49150 James St. |
| 6927 Aug 31 1977 | " | Cancelled Donald E. Donnie S. Lankford RMC | 5-15-79 # 33358 | Lat BK 66-458 | S.C. Fed. S. L. Assn. | Duod | BK. | 32,300 | 5 acc. allen rd. (new rd.) |
| 7828 Sep 9 1977 | " | Vernon Jasper | 9-27-2006 | | First Natl Bank of | 1063 | 904 | .00 | encumbered Real Est. |
| 8655 Sep 16 1977 | " | Cancelled Donnie S. Lankford RMC | 10-15-91 # 52653 | Lat BK 126-1936 | Callathal Investment Co. | 1409 | 407 | .00 | Lat 14, Whitten Dr. |
| | " | Martha + Walter D. Jr. | | | United Fed. S. L. Assn. | 1410 | 46 | 32,000 | Lat 12 = 1.90 acc. |

DIRECT or MORTGAGOR Index to Real Estate Mortgages — Greenville County, S. C.

()

KEYS PRINTING COMPANY, GREENVILLE, S. C.

Open at Proper Tab according to First Letter or Letters of Name and refer to Buff Sub-Index sheet for page reference.

| FILE NUMBER DATE OF RECORD | MORTGAGORS FAMILY NAMES | GIVEN NAMES ABCDEFGHIJ | GIVEN NAMES JKLMNO | GIVEN NAMES PQRSTUVWXYZ | MORTGAGEES | BOOK | PAGE | Amount | BRIEF DESCRIPTION, LOCATION, ETC. (Not Warranted) |
|-------------------------------|----------------------------|---------------------------|-----------------------|--|-------------------------|------|------|---------------|--|
| 9273 Sep. 22, 1977 | Brown | Vertunde | Griffin | Donnie S. Tankersley 11-11-93 #15518 | Bankers Trust of S.C. | 1410 | 561 | 24 15843 | O'Neal St. 7.77 ac. Betty Gibson Rd. |
| 9316 Sep. 22, 1977 | " | Donnie S. Tankersley | Annell H. et al | 12-7-81 #13475 | Fid. Fed. S. L. Assn. | 1410 | 573 | 75 24845 | Lat 39 Setpin Lane, Spring Forest, Sec. II |
| " | " | Donnie S. Tankersley | Marcy J. et al | 12-7-81 #13475 | " " " | 1410 | 573 | | |
| 9692 Sep. 26, 1977 | " | Eugen | Donnie S. Tankersley | 12-23-92 #80533 | NCN & mtg. Auth. Inc. | 1410 | 880 | .00 17,000 | St. lat 56 Dixie ave., "Dixie Hgts." |
| " | " | Carl | Donnie S. Tankersley | 12-23-92 #80533 | " " " | 1410 | 880 | | |
| 9616 Sep. 26, 1977 | " | Donnie S. Tankersley | Rosevelt | 11-30-79 #18130 | The Cit. Nat'l Bank | 1411 | 110 | .64 6,536 | Lat. Clarendale Lane |
| " | " | Donnie S. Tankersley | Lucy et al | 11-30-79 #18130 | " " " | 1411 | 110 | | |
| 9849 Sep. 27, 1977 | " | Betty Lou | Williams | 2-2-95 #6303 | First Fed. S. L. Assn. | 1411 | 233 | .00 13,000 | House Hgts Lat 62 Jolly ave. white |
| 10658 Oct. 4, 1977 | " | Henry J. | et al | Donnie S. Tankersley 6-5-81 #33876 | South Bank N.C. | 1412 | 4 | .23 2,161 | St. Macla 1 & 2 Phone St. |
| " | " | Etta M. | et al | Donnie S. Tankersley 6-5-81 #33876 | " " " | 1412 | 4 | | |
| 10921 Oct. 5, 1977 | " | Elbert H. | et al | Donnie S. Tankersley 7-16-87 #2878 | Fid. Fed. S. L. Assn. | 1412 | 52 | .00 10,000 | Lat. 18 E. Jable et., "Blue Mt. Park" |
| " | " | Frances A. | et al | Donnie S. Tankersley 7-16-87 #2878 | " " " | 1412 | 52 | | |
| 11004 Oct. 6, 1977 | " | Donnie S. Tankersley | Sam L. | 5-1-84 #39159 | First Union mtg. Corp. | 1412 | 191 | .00 7,200 | Sheffield Forest, Sec. 3 Lat 85 Confederate Cr. |
| 11969 Oct. 17, 1977 | " | Debra H. | Robert A. | Donnie S. Tankersley 5-30-83 #32031 | Family Fed. S. L. Assn. | 1413 | 39 | .00 35,500 | Lat 2, A. L. Hwy # 253 |
| 12752 Oct. 24, 1977 | " | Elsie L. | | | J. Robert Thomason | 1413 | 789 | .00 29,000 | Lat. Lindleton St. Hampton Plaza |
| 13024 Oct. 27, 1977 | Browne | Emilys + James N. | | 5-21-82 LIEN RELEASED DONNIE S. TANKERSLEY #25983 | S.C. Fed. S. L. Assn. | 1413 | 984 | .00 39,500 | Lat 4.3 Lisa Dr. Wade |

DIRECT or MORTGAGOR Index to Real Estate Mortgages — Greenville County, S. C.

KEYS PRINTING COMPANY, GREENVILLE, S. C.

Open at Proper Tab according to First Letter or Letters of Name and refer to Buff Sub-Index sheet for page reference.

2
(Q)

| FILE NUMBER DATE OF RECORD | MORTGAGORS FAMILY NAMES | GIVEN NAMES ABCDEF GH | GIVEN NAMES IJKLMNO | GIVEN NAMES PQRSTU VWXYZ | MORTGAGEES | BOOK | PAGE | Amount | BRIEF DESCRIPTION, LOCATION, ETC. (Not Warranted) |
|-------------------------------|----------------------------|--------------------------|--|-----------------------------|--|------|------|--------|---|
| 13318 Oct. 28 1977 | Brown | Bobbie | CANCELLED 3-21-79 # 27991 | 2-23-2001 | # 14505 2 nd BK 230-1590 Fed. Fed. S. Loan | 1414 | 212 | .00 | "Lilly Est." sec. C Lot 30 Lilly Rd. |
| 13647 Nov. 1 1977 | " | Henry | Donnie S. Inkerley remc CANCELLED | 3-21-79 # 27991 | Household Finance | 1414 | 495 | 3,840 | along mls. Brandon Plant. sec. 1 Lot 138 Sturdevant St. |
| 13721 Nov. 2 1977 | " | N.C. | Donnie S. Inkerley remc CANCELLED | 4-25-78 # 31600 | 2 nd BK 57-135 Community Bank | 1414 | 637 | 5,153 | Lot 2 acc. also 1.7 acc. |
| 14217 Nov. 7 1977 | " | David Kirk | Donnie S. Inkerley remc CANCELLED | 6-26-79 # 38579 | 1 st Citizens Bank + S. C. 67-599 Co. | 1415 | 72 | 7,500 | "Whisperwill Est." sec. 3 N Lots N-14 & N-15 Jonesmill Rd. |
| 14326 Nov. 7 1977 | " | Carlton | Donnie S. Inkerley remc CANCELLED | 11-11-81 # 11756 | 2 nd BK 75-1338 General Finance | 1415 | 178 | 3,744 | Hillsborough, Mauldin Lot 70 Quaker Ct. sec. 2 |
| 14830 Nov. 14 1977 | " | Lynnda | Donnie S. Inkerley remc CANCELLED | 7-1-91 # 33134 | S. C. 185-350 Invest. Co., Inc. Carolina Nat'l. Mtg. | 1415 | 592 | 23,500 | Spillville, South of Lot 168 Melrose Ct. |
| 15032 Nov. 15 1977 | " | Ellsatt J. D. | Donnie S. Inkerley remc CANCELLED | 7-5-83 # 1374 | 2 nd BK 81-657 Fed. Fed. S. Loan | 1415 | 829 | 9,500 | "Camber Park" Lot 17 Quaker Ct. |
| 15233 Nov. 16 1977 | " | Coster | Donnie S. Inkerley remc CANCELLED | ms. 8-8-84 | # 4265 S. F. BK. 86-722 C. S. J. Financial Services | 1416 | 8 | 8,568 | Lot Oaklawn Pl. |
| 15468 Nov. 17 1977 | " | Antonia | Donnie S. Inkerley remc CANCELLED | 12-7-89 # | 55127 S. F. BK. 116-1328 Koussie Inc. Lumbard | 1416 | 83 | 6,500 | Mills Village, sec. 6 Lot 56 (22) Badger St. Duncan |
| 15605 Nov. 18 1977 | " | Michael H. Itat | REGISTER OF DEEDS 3-26-87 # 39940 CANCELLED | 2-21-2000 | # 13523 2 nd BK 219-1156 Callathal Invest. Co. | 1416 | 171 | 25,750 | Lot 10-B Memorial Dr. Est. |
| 15540 Nov. 18 1977 | " | Lynn J. Itat | REGISTER OF DEEDS 3-26-87 # 39940 CANCELLED | 2-21-2000 | # 13523 2 nd BK 219-1156 Sunco. Inc. | 1416 | 171 | .40 | "magnolia acre" Lot 29 Fleetwood Dr. |
| 15732 Nov. 21 1977 | " | Myra E. | Donnie S. Inkerley remc CANCELLED | 8-13-86 | # 29936 2 nd BK 93-1537 Blazer Finance | 1416 | 235 | 15,236 | addl. Butler Pl. |
| 15729 Nov. 21 1977 | " | Charlie + Mildred | Donnie S. Inkerley remc CANCELLED | 11-24-81 | # 29936 2 nd BK 93-1537 Consett Discount Co. | 1416 | 431 | 5,943 | Lot 120 Sycamore Dr. E. Lynn |
| 15971 Nov. 22 1977 | " | Donna | Donnie S. Inkerley remc CANCELLED | # 12674 | 2 nd BK 75-1524 1 st Nat'l. Bank | 1416 | 440 | 2,254 | Lot 4 Perry St. |
| 16114 Nov. 23 1977 | " | Dora | Donnie S. Inkerley remc CANCELLED | 7-29-85 | # 3173 2 nd BK 90-1191 Alm. John Small | 1416 | 577 | 20,000 | 1.34 acc. near Edwards Sec. 3 Lot 178 Sherry St. |
| | | Enterprise of S.C. Inc. | Donnie S. Inkerley remc CANCELLED | 11-3-87 | # 14030 2 nd BK 62-288 Carolina Fed. S. Loan | 1416 | 655 | 23,000 | |

DIRECT or MORTGAGOR Index to Real Estate Mortgages — Greenville County, S. C.

2
()

KEYS PRINTING COMPANY, GREENVILLE, S. C.

Open at Proper Tab according to First Letter or Letters of Name and refer to Buff Sub-Index sheet for page reference.

| FILE NUMBER DATE OF RECORD | MORTGAGORS FAMILY NAMES | GIVEN NAMES ABCDEFGH | GIVEN NAMES IJKLMNO | GIVEN NAMES PQRSTUVWXYZ | MORTGAGEES | BOOK | PAGE | Amount | BRIEF DESCRIPTION, LOCATION, ETC. (Not Warranted) |
|-------------------------------|----------------------------|-------------------------|------------------------|--|--|------|------|--------|--|
| 16114 Nov. 23, 1977 | Brown | | | Cancelled 11-2-78 # 13973 Donnie S. Tankersley RMC | Carolina Fed. S. L. Assn. 2-78 # 13973 Sat BK 62-291 | 1416 | 658 | 23,000 | Sec. 3 Lot 180 Sunny Slopes |
| 16114 Nov. 23, 1977 | " | | | Cancelled 9-25-78 # 9561 Donnie S. Tankersley RMC | Carolina Fed. S. L. Assn. 9-25-78 # 9561 Sat BK 61-288 | 1416 | 661 | 23,000 | Sec. 3 Lot 182 Sunny Slopes |
| 16114 Nov. 23, 1977 | " | | | Cancelled 2-5-79 # 22917 Donnie S. Tankersley RMC | Carolina Fed. S. L. Assn. 2-5-79 # 22917 Sat BK 64-257 | 1416 | 664 | 22,000 | Sec. 3 Lot 183 Sunny Slopes |
| 16114 Nov. 23, 1977 | " | | | Cancelled 1-30-78 # 39482 Donnie S. Tankersley RMC | Carolina Fed. S. L. Assn. 1-30-78 # 39482 Sat BK 58-862 | 1416 | 667 | 22,000 | Sec. 3 Lot 181 Sunny Slopes |
| 16113 Nov. 23, 1977 | " | | | Cancelled Donnie S. Tankersley RMC | L. N. Tankersley Jr. 11-2-78 # 13928 Sat BK 62-264 | 1416 | 708 | 2,300 | Sec. 3 Lot 180 Sunny Slopes |
| 16113 Nov. 23, 1977 | " | | | Cancelled 9-22-78 # 9423 Donnie S. Tankersley RMC | L. N. Tankersley Jr. 9-22-78 # 9423 Sat BK 61-257 | 1416 | 710 | 2,300 | Sec. 3 Lot 182 Sunny Slopes |
| 16113 Nov. 23, 1977 | " | | | Cancelled 7-6-78 # 453 Donnie S. Tankersley RMC | L. N. Tankersley Jr. 7-6-78 # 453 Sat BK 59-29 | 1416 | 712 | 2,300 | Sec. 3 Lot 181 Sunny Slopes |
| 16113 Nov. 23, 1977 | " | | | Cancelled 1-28-79 # 22187 Donnie S. Tankersley RMC | L. N. Tankersley Jr. 1-28-79 # 22187 Sat BK 64-135 | 1416 | 714 | 2,300 | Sec. 3 Lot 183 Sunny Slopes |
| 16116 Nov. 23, 1977 | " | Ronald L. Neal | | Cancelled 10-31-79 Donnie S. Tankersley RMC | Just Fed. S. L. Assn. # 14804 Sat BK 68-1669 | 1416 | 737 | 30,000 | Fairview Dr. 25 ac. County Rd. |
| 16188 Nov. 23, 1977 | " | Brenda A. Neal | | Cancelled Donnie S. Tankersley RMC | Just Fed. S. L. Assn. # 14804 Sat BK 68-1669 | 1416 | 737 | | |
| 16247 Nov. 25, 1977 | " | Ann C. & Maurice | | Cancelled Donnie S. Tankersley RMC | Just Nat'l Bank of Se. 2-30-91 # 68237 Sat BK 128-455 | 1069 | 102 | | encumbrance Real Estate Agreement not to convey on |
| 17092 Dec. 2, 1977 | " | Calvin Lee | | Cancelled Donnie S. Tankersley RMC | Greenville Nat'l Mtg. 6-13-83 # 33638 Sat BK 81-91 system | 1417 | 540 | 27,950 | 1st, 2nd one. |
| 17111 Dec. 2, 1977 | " | Ellis H. H. H. | | Cancelled Donnie S. Tankersley RMC | Greenville Hospital # 50079 Sat BK 332-1369 | 1417 | 568 | 3,203 | 1st addi. Lot 17 Quarters Ct. Corner |
| 17113 Dec. 2, 1977 | " | Charles H. H. | | Cancelled Donnie S. Tankersley RMC | Just Fed. S. L. Assn. 9-27-78 # 9868 Sat BK 61-374 | 1417 | 571 | 19,200 | Western Hills, Sec. 2 Lot 31 Tuscan Dr. |
| 17118 Dec. 2, 1977 | " | Enterprise J.C. Inc. | | Cancelled Donnie S. Tankersley RMC | J.C. Fed. S. L. Assn. | 1417 | 578 | 22,450 | Lot 20 Windfall |

DIRECT or MORTGAGOR Index to Real Estate Mortgages — Greenville County, S. C.

KEYS PRINTING COMPANY, GREENVILLE, S. C.

Open at Proper Tab according to First Letter or Letters of Name and refer to Buff Sub-Index sheet for page reference.

| FILE NUMBER DATE OF RECORD | MORTGAGORS FAMILY NAMES | GIVEN NAMES ABCDEFGHIJ | GIVEN NAMES JKLMNO | GIVEN NAMES PQRSTUVWXYZ | MORTGAGEES | BOOK | PAGE | Amount | BRIEF DESCRIPTION, LOCATION, ETC. (Not Warranted) |
|-------------------------------|----------------------------|---------------------------|-----------------------|----------------------------|--------------------------------|------|------|---------------|--|
| 17118 Dec. 2 1977 | Brown | 8-21-78 # 5502 | Set BK 60-239 | Cancelled | J.C. Fed. N. Loan | 1417 | 582 | .00 22,450 | Lot 21 Windstill |
| 17118 Dec. 2 1977 | " | 9-12-78 # 8181 | Set BK 61-9 | Cancelled | J.C. Fed. N. Loan | 1417 | 586 | .00 23,100 | Lot 19 Windstill |
| 17118 Dec. 2 1977 | " | 10-13-78 # 11897 | Set BK 61-721 | Cancelled | J.C. Fed. N. Loan | 1417 | 590 | .00 22,450 | Lot 17 Windstill |
| 17118 Dec. 2 1977 | " | 9-12-78 # 8181 | Set BK 61-8 | Cancelled | J.C. Fed. N. Loan | 1417 | 605 | .00 23,100 | Lot 18 Windstill |
| 17117 Dec. 2 1977 | " | 9-19-78 # 8873 | Set BK 61-168 | Cancelled | L. N. Tankersley, Jr. | 1417 | 594 | .00 3,000 | Lot 20 Windstill |
| 17117 Dec. 2 1977 | " | 8-29-78 # 6650 | Set BK 60-520 | Cancelled | L. N. Tankersley, Jr. | 1417 | 596 | .00 3,000 | Lot 19 Windstill |
| 17117 Dec. 2 1977 | " | 8-10-78 # 4544 | Set BK 60-54 | Cancelled | L. N. Tankersley, Jr. | 1417 | 598 | .00 3,000 | Lot 21 Windstill |
| 17117 Dec. 2 1977 | " | 10-4-78 # 10790 | Set BK 61-504 | Cancelled | L. N. Tankersley, Jr. | 1417 | 600 | .00 3,000 | Lot 17 Windstill |
| 17117 Dec. 2 1977 | " | 8-29-78 # 6650 | Set BK 60-521 | Cancelled | L. N. Tankersley, Jr. | 1417 | 612 | .00 3,000 | Lot 18 Windstill |
| 17455 Dec. 7 1977 | " | 7-29-85 # 3189 | | Cancelled | Small Business Admin. Co. Inc. | | | | Green fixtures - Edwards Lake Rd. acc. for mtg. see Rem bk. 1417 pg. 540 |
| 18035 Dec. 13 1977 | " | | | Cancelled | Carolina Nat'l Mtg. Invest. | 1418 | 490 | .00 | mtg. assigned to Fed. Nat'l Mtg. Co. Check Sep. 77 |
| 18666 Dec. 20 1977 | " | 9-28-87 | | Cancelled | Green Fed. N. Loan | 1419 | 17 | 9,000 | mtg. = 5.7 acc. Park School |
| 19413 Dec. 28 1977 | " | 9-12-78 # 8181 | Set BK 61-6 | Cancelled | Virginia B. Mann | 1419 | 663 | .00 1,350 | O'Neal St. Lot 3 Paris View, Sec. 1 |
| 19413 Dec. 28 1977 | " | 11-1-78 # 13717 | Set BK 62-220 | Cancelled | Virginia B. Mann | 1419 | 665 | .00 1,350 | O'Neal St. Lot 4 Paris View, Sec. 1 |
| 19413 Dec. 28 1977 | " | 9-6-78 # 7467 | Set BK 60-697 | Cancelled | Virginia B. Mann | 1419 | 667 | .00 1,350 | O'Neal St. Lot 26 Paris View, Sec. 1 |
| 19413 Dec. 28 1977 | " | 10-19-78 # 12382 | Set BK 61-820 | Cancelled | Virginia B. Mann | 1418 | 669 | .00 1,350 | O'Neal St. Lot 32 Paris View, Sec. 1 |

DIRECT or MORTGAGOR Index to Real Estate Mortgages — Greenville County, S. C.

2
()

KEYS PRINTING COMPANY, GREENVILLE, S. C.

Open at Proper Tab according to First Letter or Letters of Name and refer to Buff Sub-Index sheet for page reference.

| FILE NUMBER DATE OF RECORD | MORTGAGORS FAMILY NAMES | GIVEN NAMES ABCDEFGHIJ | GIVEN NAMES JKLMNO | GIVEN NAMES PQRSTUVWXYZ | MORTGAGEES | BOOK | PAGE | Amount | BRIEF DESCRIPTION, LOCATION, ETC. (Not Warranted) | |
|-------------------------------|----------------------------|---------------------------|-----------------------|--|--------------------------------|----------|------|---------------|--|------------------|
| 19413 Dec. 28, 1977 | Brown | | | conceded 2-14-79 # 23645 Sat BK 64-411 Donnie S. Inkerley RMC | Virginia B. Mann | 1419 | 671 | .00 1,350 | Sec. 1 O'neal # Lots 42 & 43 Paris View | |
| 19413 Dec. 28, 1977 | " | | | conceded 11-27-78 # 16311 Sat BK 62-737 Donnie S. Inkerley RMC | Virginia B. Mann | 1419 | 673 | .00 1,350 | O'neal # Lot 41 Paris View, Sec. 1 | |
| 19413 Dec. 28, 1977 | " | | | conceded 11-27-78 # 16311 Sat BK 62-736 Donnie S. Inkerley RMC | Virginia B. Mann | 1419 | 675 | .00 1,350 | O'neal # Lot 40 Paris View, Sec. 1 | |
| 19413 Dec. 28, 1977 | " | | | conceded 1-8-79 # 20246 Sat BK 63-611 Donnie S. Inkerley RMC | Virginia B. Mann | 1419 | 677 | .00 1,350 | O'neal # Lot 39 Paris View, Sec. 1 | |
| 19413 Dec. 28, 1977 | " | | | conceded 1-25-79 # 21924 Sat BK 64-106 Donnie S. Inkerley RMC | Virginia B. Mann | 1419 | 679 | .00 1,350 | O'neal # Lot 36 Paris View, Sec. 1 | |
| 19413 Dec. 28, 1977 | " | | | conceded 12-8-78 # 17545 Sat BK 63-137 Donnie S. Inkerley RMC | Virginia B. Mann | 1419 | 681 | .00 1,350 | O'neal # Lot 37 Paris View, Sec. 1 | |
| 19683 Dec. 30, 1977 | " | | | conceded 6-22-82 # 18758 Sat BK 77-671 Donnie S. Inkerley RMC | Mary W. Newman | 1420 | 16 | .00 4,900 | Lot 8 Miller ave. St. Ann | |
| " | " | | | conceded 6-22-82 # 28758 Sat BK 77-671 Donnie S. Inkerley RMC | " " | 1420 | 16 | | | |
| 20167 5, 1978 | " | | | conceded 1-3-79 # 19742 Sat BK 63-525 Donnie S. Inkerley RMC | First Fed. S. & L. Assn. | Deed Bk. | 1071 | 426 | | Real Prop. Assn. |
| 20256 Jan. 6, 1978 | " | | | conceded 6-29-83 # 35732 Sat BK 81-551 Donnie S. Inkerley RMC | Sumner, Inc. | | | .00 | | |
| 21412 Jan. 18, 1978 | " | | | conceded 12-14-79 # 23631 Sat BK 64-409 Donnie S. Inkerley RMC | C. J. Financial | 1420 | 452 | 25,000 | Lot 3 School St., Blk. 5 | |
| 21694 Jan. 20, 1978 | " | | | | Southern Bank & Co. | 1421 | 260 | 2,393 | "Pleasant Valley" Lot 330 Pacific ave. | |
| 21945 Jan. 24, 1978 | " | | | conceded 2-1-79 # 2218 Sat BK 64-213 Donnie S. Inkerley RMC | First Fed. S. & L. Assn. | 1421 | 503 | .00 39,400 | Sec. 4 Lot 20 "Farmington" | |
| 22320 Jan. 27, 1978 | " | | | conceded 2-9-81 # 22528 Sat BK 73-325 Donnie S. Inkerley RMC | First Citizens Bank & Co. | 1421 | 672 | .00 7,775 | "Whippoorwill" Lots N14 & N15 Jones Mill Rd. | |
| 22320 Jan. 27, 1978 | " | | | conceded 2-9-81 # 22528 Sat BK 73-324 Donnie S. Inkerley RMC | Winfield J. Hillcrest | 1422 | 41 | 16,241 | Lot, Cedar Lane Rd. | |
| 22399 Jan. 30, 1978 | " | | | conceded 8-19-87 # 3889 Sat BK 104-95 Donnie S. Inkerley RMC | Winfield J. Hillcrest | 1422 | 43 | .00 20,000 | Lot, Cedar Lane Rd. | |
| | " | | | conceded 8-19-87 # 3889 Sat BK 104-95 Donnie S. Inkerley RMC | Wesley J. Lanston Mtg. Service | 1422 | 99 | .00 21,800 | Mt. View Farms" H. lots 38 & 39 Woodland Dr., Paris | |

DIRECT OF MORTGAGOR Index to Real Estate Mortgages — Greenville County, S. C.

KEYS PRINTING COMPANY, GREENVILLE, S. C.

Open at Proper Tab according to First Letter or Letters of Name and refer to Buff Sub-Index sheet for page reference.

2
(5)

| FILE NUMBER DATE OF RECORD | MORTGAGORS FAMILY NAMES | GIVEN NAMES ABCDEFGH | GIVEN NAMES IJKLMNO | GIVEN NAMES PQRSTUVWXYZ | MORTGAGEES | BOOK | PAGE | Amount | BRIEF DESCRIPTION, LOCATION, ETC. (Not Warranted) |
|-------------------------------|----------------------------|---|------------------------|----------------------------|--|------|------|--------|--|
| 23331 Feb. 8, 1978 | Brown | | | Wesley T. | Panstone Mtg. Service Inc. | 1422 | 798 | | mtg. assigned to J. I. Hialah Mtg. Corp. - for mtg. see REM Bk. 1422 pg. 99 |
| " | " | | | " | " | 1422 | 798 | | |
| 23460 Feb. 9, 1978 | " | Albert L. | + | Suzanne A. | Citizen Builder Mort. | 1422 | 987 | | |
| " | " | " | " | " | " | 1422 | 987 | | Release Lien by Judgment Case # 77-5327 - for mtg. see REM Book 1334 pg. 293 |
| 23460 Feb. 9, 1978 | " | Albert L. | + | Suzanne A. | Lucille B. Hendley | 1422 | 987 | | Release Lien by Judgment Roll # 77-5327 - for mtg. see REM Bk. 1355 pg. 222 |
| " | " | " | " | " | " | 1422 | 987 | | |
| 23658 Feb. 10, 1978 | " | Cancelled Dannie S. Lankley 12-14-78 # 18094 | 4-27-84 # 33652 | Jesse D. Row | ancc Financial Service Inc. 63-245 ancc Corp. | 1423 | 107 | 15,590 | 27 3/4 Acres |
| 23714 Feb. 13, 1978 | " | Cancelled Deraed L. Lankley 12-14-78 # 18094 | Cancelled Sat OK | Dannie S. Lankley | First Union Mtg. Corp. 63-245 | 1423 | 221 | 4,000 | Lot 75 + pt. lot 74 Walnut St |
| " | " | Cancelled Carolyn B. Lankley 12-14-78 # 18094 | Cancelled Sat OK | Dannie S. Lankley | " | 1423 | 221 | | |
| 24387 Feb. 17, 1978 | " | Enterprises of S.C., Inc. | | | Virginia B. Mann | 1423 | 726 | | mtg. assigned to First Nat'l Bank of S.C. - for mtg. see REM Book 1419 pg. 677 |
| " | " | " | " | " | " | 1423 | 726 | | |
| 24387 Feb. 17, 1978 | " | Enterprises of S.C. Inc. | | | Virginia B. Mann | 1423 | 727 | | mtg. assigned to First Nat'l Bank of S.C. - for mtg. see REM Book 1419 pg. 677 |
| " | " | " | " | " | " | 1423 | 727 | | |
| 24387 Feb. 17, 1978 | " | Cancelled Enterprises of S.C. Inc. 10-19-78 # 12382 | Cancelled Sat OK | Dannie S. Lankley | Virginia B. Mann 61-820 | 1423 | 728 | | mtg. assigned to First Nat'l Bank of S.C. - for mtg. see REM Book 1419 pg. 677 |
| " | " | Cancelled Enterprises of S.C. Inc. 10-19-78 # 12382 | Cancelled Sat OK | Dannie S. Lankley | " | 1423 | 728 | | |
| 24387 Feb. 17, 1978 | " | Enterprises of S.C. Inc. | | | Virginia B. Mann | 1423 | 729 | | mtg. assigned to First Nat'l Bank of S.C. - for mtg. see REM Book 1419 pg. 677 |

DIRECT or MORTGAGOR Index to Real Estate Mortgages - Greenville County, S. C.

KEYS PRINTING COMPANY, GREENVILLE, S. C.

Open at Proper Tab according to First Letter or Letters of Name and refer to Buff Sub-Index sheet for page reference.

| FILE NUMBER DATE OF RECORD | MORTGAGORS FAMILY NAMES | GIVEN NAMES ABCDEFGH | GIVEN NAMES IJKLMNO | GIVEN NAMES PQRSTUVWXYZ | MORTGAGEES | BOOK | PAGE | Amount | BRIEF DESCRIPTION, LOCATION, ETC. (Not Warranted) |
|-------------------------------|----------------------------|--------------------------|------------------------|----------------------------|-------------------------|------|------|--------|--|
| 24387 Feb. 17, 1978 | Brown | Enterprise of S.C., Inc. | | | Virginia B. Mann | 1423 | 730 | | See mtg. on Rem. Bk. 1419 pg. 625 Mtg. Assign. to First Nat'l Bk. of S.C. |
| 24387 Feb. 17, 1978 | " | Enterprise of S.C., Inc. | | | Virginia B. Mann | 1423 | 731 | | See mtg. on Rem. Bk. 1419 pg. 621 Mtg. Assign. to First Nat'l Bk. of S.C. |
| 24387 Feb. 17, 1978 | " | Enterprise of S.C., Inc. | | | Virginia B. Mann | 1423 | 732 | | See mtg. on Rem. Bk. 1419 pg. 679 Mtg. Assign. to First Nat'l Bk. of S.C. |
| 24760 Feb. 21, 1978 | " | Donna Lynn | | 6-28-2000 # 051007 | Family Fed. S. Loan | 1423 | 903 | 54,000 | tract 1 = 7.32 ac. |
| 24796 Feb. 21, 1978 | " | Barbara | | 7-14-92 # 43759 | Shady S. Sandler, et al | 1423 | 993 | 23,000 | 22.19 ac. |
| 25106 Feb. 27, 1978 | " | Billy | | 6-20-91 # 20818 | First Fed. S. Loan | 1424 | 435 | 37,500 | "Sheffield Forest" Lot 68 across Dr., Sec. III |
| 25958 Mar. 6, 1978 | " | Henry B. & Mary Ann | | 6-24-81 # 35648 | James E. Burger | 1425 | 118 | | See mtg. on Rem. Bk. 1369 pg. 637 Mtg. assigned to Virginia B. Mann |
| 25960 Mar. 6, 1978 | " | Henry B. & Mary Ann | | | James E. Burger | 1425 | 119 | | See mtg. on Rem. Bk. 1369 pg. 637 Mtg. re-assigned to James E. Burger |
| 26143 Mar. 7, 1978 | " | | | Stanley M. | Luther Toller, et al | 1425 | 228 | 25,000 | Lot 3 thru 13 Shady Grove Mt. Hunt, S.C. |
| 26144 Mar. 7, 1978 | " | | | Stanley M. | Southern Bank & Tr. Co. | 1425 | 230 | 25,000 | Lot 3 thru 13 Shady Grove Mt. Hunt, S.C. |
| 26178 Mar. 7, 1978 | " | David D. | | 7-17-80 # 1458 | First Nat'l Bank | 1425 | 205 | 16,600 | near N. Rust Lots Farmview (Fannin) Rd. |
| 26634 Mar. 13, 1978 | " | Enterprise of S.C. Inc. | | conceded 11-1-78 # 13718 | Lainett Fed. S. Loan | 1425 | 688 | 23,900 | "Paris View" Lot 4 mece Bridge Rd |
| 26634 Mar. 13, 1978 | " | Enterprise of S.C. Inc. | | conceded 9-15-78 # 8544 | Lainett Fed. S. Loan | 1425 | 692 | 23,900 | "Paris View" Sec. 1 Lot 3 mece Bridge Rd. |
| 26634 Mar. 13, 1978 | " | Enterprise of S.C. Inc. | | conceded 12-13-78 # 18021 | Lainett Fed. S. Loan | 1425 | 696 | 23,900 | "Paris View" Sec. 1 Pt. lot 37 Paris View Dr. |
| 26634 Mar. 13, 1978 | " | Enterprise of S.C. Inc. | | conceded 1-29-79 # 22190 | Lainett Fed. S. Loan | 1425 | 700 | 23,900 | "Paris View" Lot 36 & Pt. lot 37 Paris View Dr. |
| 26634 Mar. 13, 1978 | " | Enterprise of S.C. Inc. | | conceded 9-6-78 # 7547 | Lainett Fed. S. Loan | 1425 | 704 | 23,100 | "Paris View" Sec. 1 Lot 26 Paris View Dr. |

DIRECT or MORTGAGOR Index to Real Estate Mortgages — Greenville County, S. C.

KEYS PRINTING COMPANY, GREENVILLE, S. C.

Open at Proper Tab according to First Letter or Letters of Name and refer to Buff Sub-Index sheet for page reference.

| FILE NUMBER DATE OF RECORD | MORTGAGORS FAMILY NAMES | GIVEN NAMES ABCDEFGHIJ | GIVEN NAMES KLMNNO | GIVEN NAMES PQRSTUWXYZ | MORTGAGEES | BOOK | PAGE | Amount | BRIEF DESCRIPTION, LOCATION, ETC. (Not Warranted) |
|-------------------------------|----------------------------|---|---------------------------------|---------------------------|---|------|------|---------------|--|
| 26756 Mar. 14, 1978 | Brown | Cancelled Dannie S. Lankley REMC | 3-12-93 Janet H. + J. A. Jr. | #15383 sat | BK 139-759 Creditbldg of America | 1425 | 924 | .08 6,598 | "Piedmont Park" Lot, Piedmont ave. |
| 27517 Mar. 20, 1978 | " | " | " | " | Virginia B. Mann | 1426 | 464 | } | Subordination Agreement - for mtg. see REM Bk. 1419 pg. 665 + Bk. 1425 pg. 688 |
| " | " | " | " | " | " | 1426 | 464 | | |
| 27517 Mar. 20, 1978 | " | " | " | " | Virginia B. Mann | 1426 | 465 | } | Subordination Agreement - for mtg. see REM Bk. 1419 pg. 667 + 1425 pg. 704 |
| " | " | " | " | " | " | 1426 | 465 | | |
| 27518 Mar. 20, 1978 | " | " | " | " | Virginia B. Mann | 1426 | 466 | } | Subordination Agreement - for mtg. see REM Bk. 1419 pg. 688 & Bk. 1425 pg. 700 |
| " | " | " | " | " | " | 1426 | 466 | | |
| 27518 Mar. 20, 1978 | " | " | " | " | Virginia B. Mann | 1426 | 467 | } | Subordination Agreement - for mtg. see REM Bk. 1419 pg. 681 + Bk. 1425 pg. 696 |
| " | " | " | " | " | " | 1426 | 467 | | |
| 27544 Mar. 20, 1978 | " | " | " | " | Virginia B. Mann | 1426 | 469 | } | Subordination Agreement - for mtg. see REM Bk. 1419 pg. 663 & Bk. 1425 pg. 692 |
| " | " | " | " | " | " | 1426 | 469 | | |
| 28029 Mar. 24, 1978 | " | Cancelled Dannie S. Lankley REMC | 2-11-83 | #19990 sat | BK 79-972 Bank of Keller | 1426 | 848 | .00 5,500 | Lot 2 = 1.88 ac. Pinnacle Dr. Pt. lot 1 Pinnacle Dr. also |
| 28039 Mar. 24, 1978 | " | Cancelled Dannie S. Lankley REMC | 9-14-88 | #13485B + Bk. 110-226 | Bankers Trust S.C. | 1426 | 856 | .00 10,200 | Lot 11 Carolina ave. "E." Highlands Ests. Sec. IV |
| " | " | Cancelled Dannie S. Lankley REMC | 9-14-88 | #13485 S.F. Bk. 110, 226 | " | 1426 | 856 | } | Village" Bld. 11 Lot 7 "Johnson" walk |
| 28327 Mar. 27, 1978 | " | David #48248 | 5-22-2008 | CANCELLED sat | BK 37-1729 Invest. Co. Inc Carolina Natl. Mtg. | 1427 | 91 | | |
| 28553 Mar. 29, 1978 | " | Cancelled Dannie S. Lankley REMC | 4-10-90 | #17653 S.F. Bk. 118, 1107 | Well Fed. S. C. | 1427 | 291 | .00 45,450 | Lot = 1.2 ac. O'neal |

DIRECT or MORTGAGOR Index to Real Estate Mortgages - Greenville County, S. C.

KEYS PRINTING COMPANY, GREENVILLE, S. C.

Open at Proper Tab according to First Letter or Letters of Name and refer to Buff Sub-Index sheet for page reference.

| FILE NUMBER DATE OF RECORD | MORTGAGORS FAMILY NAMES | GIVEN NAMES ABCDEFGHIJ | GIVEN NAMES JKLMNO | GIVEN NAMES PQRSTUVWXYZ | MORTGAGES | BOOK | PAGE | Amount | BRIEF DESCRIPTION, LOCATION, ETC. (Not Warranted) |
|-------------------------------|----------------------------|---------------------------|------------------------------|------------------------------------|-----------------------------|-----------|------|---------|--|
| 28606 Mar. 29 1978 | Brown | Enterprise S.C. Inc. | Donnie S. Tankersley remc | 1-30-79 # 22240 Sat BK 64-162 | Carolina Fed. S. & L. Assn. | 1427 | 346 | 23,200 | "Sunny Slopes" Sec. III Lot 177 Bubbling well Dr. |
| 28606 Mar. 29 1978 | " | Enterprise S.C. Inc. | Donnie S. Tankersley remc | 4-11-79 # 29540 Sat BK 65-605 | Carolina Fed. S. & L. Assn. | 1427 | 349 | 23,100 | "Sunny Slopes" Sec. III Lot 192 Kirksey Ct. |
| 28606 Mar. 29 1978 | " | Enterprise S.C. Inc. | Donnie S. Tankersley remc | 4-25-79 # 31020 Sat BK 66-51 | Carolina Fed. S. & L. Assn. | 1427 | 352 | 23,200 | "Sunny Slopes" Sec. III Lot 178 Bubbling well Dr. |
| 28606 Mar. 29 1978 | " | Enterprise S.C. Inc. | Donnie S. Tankersley remc | 4-11-79 # 29540 Sat BK 65-604 | Carolina Fed. S. & L. Assn. | 1427 | 355 | 23,200 | "Sunny Slopes" Sec. III Lot 193 Cedar well Dr. |
| 28607 Mar. 29 1978 | " | Enterprise S.C. Inc. | Donnie S. Tankersley remc | 1-11-79 # 20870 Sat BK 63-700 | G. N. Tankersley, Jr. | 1427 | 364 | 3,000 | Lot 15 "Windfall" |
| 28607 Mar. 29 1978 | " | Enterprise S.C. Inc. | Donnie S. Tankersley remc | 10-31-78 # 13599 Sat BK 62-179 | G. N. Tankersley, Jr. | 1427 | 366 | 3,000 | Lot 14 "Windfall" |
| 28607 Mar. 29 1978 | " | Enterprise S.C. Inc. | Donnie S. Tankersley remc | 9-12-78 # 8180 Sat BK 61-7 | G. N. Tankersley, Jr. | 1427 | 368 | 3,000 | Lot 13 "Windfall" |
| 28607 Mar. 29 1978 | " | Enterprise S.C. Inc. | Donnie S. Tankersley remc | 2-27-79 # 24709 Sat BK 64-576 | G. N. Tankersley, Jr. | 1427 | 370 | 3,000 | Lot 9 "Windfall" |
| 28607 Mar. 29 1978 | " | Enterprise S.C. Inc. | Donnie S. Tankersley remc | 1-26-79 # 27044 Sat BK 64-123 | G. N. Tankersley, Jr. | 1427 | 372 | 2,300 | Sec. 3 Lot 177 "Sunny Slopes" |
| 28607 Mar. 29 1978 | " | Enterprise S.C. Inc. | Donnie S. Tankersley remc | 4-25-79 # 31136 Sat BK 66-67 | G. N. Tankersley, Jr. | 1427 | 374 | 2,300 | Sec. 3 Lot 178 "Sunny Slopes" |
| 28607 Mar. 29 1978 | " | Enterprise S.C. Inc. | Donnie S. Tankersley remc | 4-11-79 # 29541 Sat BK 65-607 | G. N. Tankersley, Jr. | 1427 | 376 | 2,300 | Sec. 3 Lot 192 "Sunny Slopes" |
| 28226 Mar. 29 1978 | " | Enterprise S.C. Inc. | Donnie S. Tankersley remc | 4-11-79 # 29541 Sat BK 65-606 | G. N. Tankersley, Jr. | 1427 | 378 | 2,300 | Sec. 3 Lot 193 "Sunny Slopes" |
| 28804 Mar. 27 1978 | " | Catherine & Jesse | Donnie S. Tankersley remc | 2-11-76 # 26549 Sat BK. 93-7080 | Fid. Fed. S. & L. Assn. | Deed Book | 1076 | 444 | Real Prop. Agre. |
| 28261 Mar. 31 1978 | " | Milton | Donnie S. Tankersley remc | 3-28-83 # 24438 Sat BK. 80-22 | W. E. Curry | 1427 | 701 | 4,500 | Lot small St. (St. John St.) |
| 29195 Apr. 4 1978 | " | Walter | Donnie S. Tankersley remc | 6-30-83 # 35817 Sat BK 81-562 | Community Bank | 1427 | 953 | 2,067 | "Park Lane Terrace" Lot 14 Whiller Dr. |
| 29195 Apr. 4 1978 | " | Edna J. | Donnie S. Tankersley remc | 12-1-78 # 10761 Sat BK 63-10 | mcc Financial Services | 1428 | 8 | 100,000 | Lot |

DIRECT or MORTGAGOR Index to Real Estate Mortgages — Greenville County, S. C.

KEYS PRINTING COMPANY, GREENVILLE, S. C.

Open at Proper Tab according to First Letter or Letters of Name and refer to Buff Sub-Index sheet for page reference.

| FILE NUMBER | MORTGAGORS | GIVEN NAMES | GIVEN NAMES | GIVEN NAMES | MORTGAGEES | BOOK | PAGE | Amount | BRIEF DESCRIPTION, LOCATION, ETC. |
|------------------------|--------------|--|--------------------|------------------------------|--|------|------|--------|--|
| DATE OF RECORD | FAMILY NAMES | ABCDEF GH | IJKLMNO | PQRSTUVWXYZ | | | | | (Not Warranted) |
| 29577 Apr. 6, 1978 | Brown | Caryl ^{m.} 3-27-83 # 24134 | Lenard | Donnie S. Lankley | Wm. H. L. Lankley Sunset Fed. S. L. Assn. | 1428 | 155 | 6,300 | 1/4 Slater "Bl. D. Bates" st. Lot 14 Slater St. "Village 2nd mtg. on Rem Bl. 1427 pg. 91 mtg. assigned to Fed. Nat'l Mtg. Assn. |
| 30498 Apr. 14, 1978 | " | Affie J. M. & Jesse David | | | Caroline Nat'l Mtg. Assn. Co. of | 1428 | 941 | | |
| 36734 Apr. 18, 1978 | " | H.C. et al | 1-15-81 | 3-3-2006 # 20523 | Donnie S. Lankley Sunset Fed. S. L. Assn. | 1429 | 164 | 18,000 | 1.86 Aca Keller Mill Rd. |
| 30973 Apr. 19, 1978 | " | George, et al | 1-15-81 | 20489 | Credit Trust of America | 1429 | 361 | 5,616 | Lot 31 Boling Rd. "Bolnew" Dec. 111 |
| 31581 Apr. 25, 1978 | " | Albion Lorraine | | 2-4-87 # 32038 | Richy L. Lanston mtg. Service Inc. | 1429 | 887 | 15,000 | "E. Lynne" Lots 48 & 49 Airport Rd. 2nd mtg. on Rem Bl. 1429 pg. 987 mtg. assigned Engl mtg. Co. Inc. |
| 31613 Apr. 25, 1978 | " | Charles | 4-22-96 B. # 25326 | Donnie S. Lankley | Richy L. Lanston mtg. Service Inc. | 1429 | 894 | | "Westcliffe" Dec. 111 |
| 32341 May 1, 1978 | " | Charles | | | First Fed. S. L. Assn. | 1430 | 550 | 35,600 | Lot 184 Yarmouth Ct. "Westcliffe" Dec. 111 |
| 32342 May 1, 1978 | " | Charles & Linda M. | | | Lewis J. Nash, et al | 1430 | 635 | 5,000 | Lot 184 Yarmouth Ct. |
| 32448 May 2, 1978 | " | D. L. et al | 11-30-92 # 74679 | Donnie S. Lankley | Bank of Meigs | 1430 | 759 | 11,000 | Lot, E. North ave. |
| 33323 May 9, 1978 | " | Donnie S. Lankley | 7-1-85 # 75 | Donnie S. Lankley | North Carolina Industries | 1431 | 591 | 5,825 | Tract C = 1 acre near I-85 |
| 32757 May 3, 1978 | " | Luvonia + | 6-25-2003 # 72307 | Donnie S. Lankley | Wm. H. L. Lankley Sunset Fed. S. L. Assn. | 1078 | 547 | | Real Prop Agri. |
| 34160 May 16, 1978 | " | Enterprise of S.C. Inc. | 2-28-79 # 24584 | Donnie S. Lankley | Wm. H. L. Lankley Sunset Fed. S. L. Assn. | 1432 | 109 | 23,100 | Lot 9 Windmill |
| 34160 May 16, 1978 | " | Enterprise of S.C. Inc. | 9-7-78 # 7629 | Donnie S. Lankley | Wm. H. L. Lankley Sunset Fed. S. L. Assn. | 1432 | 113 | 23,900 | Lot 16 Windmill |
| 34160 May 16, 1978 | " | Enterprise of S.C. Inc. | 1-11-79 # 20571 | Donnie S. Lankley | Wm. H. L. Lankley Sunset Fed. S. L. Assn. | 1432 | 117 | 23,100 | Lot 15 Windmill |

DIRECT or MORTGAGOR Index to Real Estate Mortgages — Greenville County, S. C.

2
()

KEYS PRINTING COMPANY, GREENVILLE, S. C.

Open at Proper Tab according to First Letter or Letters of Name and refer to Buff Sub-Index sheet for page reference.

| FILE NUMBER DATE OF RECORD | MORTGAGORS FAMILY NAMES | GIVEN NAMES ABCDEFGH | GIVEN NAMES IJKLMNO | GIVEN NAMES PQRSTUVWXYZ | MORTGAGEES | BOOK | PAGE | Amount | BRIEF DESCRIPTION, LOCATION, ETC. (Not Warranted) |
|-------------------------------|----------------------------|-------------------------|------------------------|--|--|------|------|--------|---|
| 34160 May 16, 1978 | Brown | Enterprise of S.C. Inc. | | Donnie S. Tankersley REMIC Cancelled 9-13-78 # 8254 Sat BK 61-43 | Lansett Fed. S. Loan | 1432 | 121 | 23,900 | Lot 13 Windstille |
| 34160 May 16, 1978 | " | Enterprise of S.C. Inc. | | Donnie S. Tankersley REMIC Cancelled 11-7-78 # 13718 Sat BK 62-221 | Lansett Fed. S. Loan | 1432 | 125 | 23,900 | Lot 14 Windstille |
| 34161 May 16, 1978 | " | Enterprise of S.C. Inc. | | Donnie S. Tankersley REMIC Cancelled 4-13-79 # 30364 Sat BK 65-770 | L. N. Tankersley, Jr. | 1432 | 182 | 3,000 | Lot 8 Windstille |
| 34161 May 16, 1978 | " | Enterprise of S.C. Inc. | | Donnie S. Tankersley REMIC Cancelled 9-5-78 # 7283 Sat BK 69-653 | L. N. Tankersley, Jr. | 1432 | 184 | 3,000 | Lot 16 Windstille |
| 34171 May 16, 1978 | " | Enterprise of S.C. Inc. | | | L. N. Tankersley, Jr. | 1432 | 197 | | Subordination Agreement - for mtg. on REM BK. 1427 pg. 368 + BK. 1432 pg. 121 |
| 34171 May 16, 1978 | " | Enterprise of S.C. Inc. | | | L. N. Tankersley, Jr. | 1432 | 197 | | |
| 34171 May 16, 1978 | " | Enterprise of S.C. Inc. | | | L. N. Tankersley, Jr. | 1432 | 198 | | Subordination Agreement - for mtg. on REM BK. 1427 pg. 364 + BK. 1432 pg. 117 |
| 34171 May 16, 1978 | " | Enterprise of S.C. Inc. | | | L. N. Tankersley, Jr. | 1432 | 198 | | |
| 34171 May 16, 1978 | " | Enterprise of S.C. Inc. | | | L. N. Tankersley, Jr. | 1432 | 199 | | Subordination Agreement - for mtg. on REM BK. 1427 pg. 370 + BK. 1432 pg. 109 |
| 34336 May 17, 1978 | " | Enterprise of S.C. Inc. | | 10-31-78 # 13509 Sat BK 62-179 Cancelled Donnie S. Tankersley REMIC | L. N. Tankersley, Jr. | 1432 | 199 | | Lot 14 Windstille |
| 34171 May 16, 1978 | " | Enterprise of S.C. Inc. | | | L. N. Tankersley, Jr. | 1432 | 316 | 3,000 | For orig. see REM BK. 1427 pg. 366 |
| 34171 May 16, 1978 | " | Enterprise of S.C. Inc. | | | L. N. Tankersley, Jr. | 1432 | 200 | | Subordination Agreement - for mtg. on REM BK. 1427 pg. 366 |
| 34171 May 16, 1978 | " | Enterprise of S.C. Inc. | | | L. N. Tankersley, Jr. | 1432 | 200 | | re-record BK. 1432 pg. 316 + Book 1432 pg. 125 |
| 34392 May 18, 1978 | " | Enterprise of S.C. Inc. | | Cancelled 2-4-87 # 32038 Sat BK 99-1736 Donnie S. Tankersley REMIC | mc. | 1432 | 200 | | Re-Record |
| 35535 May 29, 1978 | " | George, Jr. & Mary R. | | 6-5-2008 Cancelled Richie L. Tankersley REMIC | Lansett mtg. Service # 52830 Sat BK 376-824 | 1432 | 405 | 15,000 | Lot 48 + 49 airport Rd. E. Lynne For orig. see REM BK. 1427 pg. 887 |
| 35535 May 29, 1978 | " | George, Jr. & Mary R. | | REGISTER OF DEEDS | ncrb mtg. South Inc. | 1433 | 440 | 24,500 | Billie Meade - Dent 2p. Lot 4 Williamburg Dr. |

DIRECT or MORTGAGOR Index to Real Estate Mortgages — Greenville County, S. C.

KEYS PRINTING COMPANY, GREENVILLE, S. C.

Open at Proper Tab according to First Letter or Letters of Name and refer to Buff Sub-Index sheet for page reference.

(V)

| FILE NUMBER | MORTGAGORS | GIVEN NAMES | GIVEN NAMES | GIVEN NAMES | MORTGAGEES | BOOK | PAGE | Amount | BRIEF DESCRIPTION, LOCATION, ETC. |
|-----------------------|--------------|---|----------------------|---|---|------|------|--------|---|
| DATE OF RECORD | FAMILY NAMES | ABCDEFGH | IJKLMNO | PQRSTUVWXYZ | | | | | (Not Warranted) |
| 35524 May 29 1978 | Browne | C. Wendell | | | Jeremiah R. Cleveland | 1433 | 415 | | Int. in mtg. assigned to Sara Burrin Cleveland, ex residuary |
| 35795 May 31 1978 | Brown | CANCELLED REGISTER OF DEEDS | Rosa | 2-23-98 | # 13148 Int BK 188-438 | 1433 | 415 | | Int. for mtg. see Rem Bk. 1292 pg. 415 |
| 36742 Jun. 7 1978 | " | Elizabeth | Donnie S. Tankersley | 1-3-79 | # 19741 Sat BK 63-537 | 1433 | 714 | 22,950 | Collateral Investment Co. Cylt "Sun" |
| 37419 Jun. 13 1978 | Brown | CANCELLED | James Bruce, Jr. use | 8-30-85 # 7348 | C.N. Mortgage, Inc. S.T. BK. 91-1141 | 1434 | 501 | 5,050 | Lot 57 Lyndhurst Dr. Oak |
| " | " | CANCELLED | Mamie Lee Stal | 8-30-85 # 7348 | Int. BK. 91-141 | 1434 | 968 | 12,500 | Lot 8 Cedar Dr. |
| 37944 Jun 16 1978 | " | Frankie N. | 6-3-2008 | CANCELLED REGISTER OF DEEDS | # 51908 Int BK 376-538 | 1434 | 968 | .00 | Lot 2 E. Lewis Rd. "Lawood Hills" Paris mt. 20. |
| 38569 June 22 1978 | " | | | | Richy L. Panstone mtg. service Inc | 1435 | 393 | 37,750 | Sec. 4 Lot 410 "Belle meade" |
| 38954 Jun. 26 1978 | " | Enterprise J.C. Inc. | Donnie S. Tankersley | 11-28-78 # 16445 | Carolina Fed. S & L Assn. | 1435 | 888 | .00 | mtg. assigned Fed. Nat'l mtg. Assoc. for mtg. see Rem Bk. 1429 pg. 8574 N-Record Bk. 1432 pg. 405 |
| 38954 Jun. 26 1978 | " | Enterprise J.C. Inc. | Donnie S. Tankersley | 4-16-79 # 29977 | Carolina Fed. S & L Assn. | 1436 | 251 | 24,200 | Lot 41 Paris View Dr. Sec. 1 |
| 38954 Jun. 26 1978 | " | Enterprise J.C. Inc. | Donnie S. Tankersley | 11-28-78 # 16445 | Carolina Fed. S & L Assn. | 1436 | 254 | 24,000 | Lot 46 "Paris View" "Paris View" Sec. 1 |
| 58953 Jun. 26 1978 | " | Enterprise J.C. Inc. | Donnie S. Tankersley | 7-27-79 # 3215 | Carolina Fed. S & L Assn. | 1436 | 257 | 24,000 | Lot 40 Paris View Dr. Sec. 1 |
| 38953 Jun. 26 1978 | " | Enterprise J.C. Inc. | Donnie S. Tankersley | 2-2-79 # 22778 | Virginia B. Mann | 1436 | 285 | 1,350 | Lot 46 "Paris View" Sec. 1 |
| 39069 June 27 1978 | " | Enterprise J.C. Inc. | Donnie S. Tankersley | | Virginia B. Mann | 1436 | 287 | 1,350 | Lot 45 "Paris View" Sec. 1 |
| | " | | | | Virginia B. Mann | 1436 | 423 | | Subordination Agreement for mtg. see Rem Bk. 1419 pg. 675 + 1436 pg. 251 |

DIRECT or MORTGAGOR Index to Real Estate Mortgages — Greenville County, S. C.

KEYS PRINTING COMPANY, GREENVILLE, S. C.

Open at Proper Tab according to First Letter or Letters of Name and refer to Buff Sub-Index sheet for page reference.

| FILE NUMBER DATE OF RECORD | MORTGAGORS FAMILY NAMES | GIVEN NAMES ABCDEFGHIJ | GIVEN NAMES JKLMNO | GIVEN NAMES PQRSTUVWXYZ | MORTGAGEES | BOOK | PAGE | Amount | BRIEF DESCRIPTION, LOCATION, ETC. (Not Warranted) |
|-------------------------------|----------------------------|---------------------------|-----------------------------|-------------------------------------|---------------------------|------|------|---------|---|
| 39069 June 27, 1978 | Brown | Enterprise of S.C. Inc. | | | Virginia B. Mann | 436 | 424 | | Subordination Agreement for mtg. on REM BK. 1419 pg 673 + BK. 1436 pg. 251 |
| 39138 June 28, 1978 | Brown | Georgia | Donnie S. Tankersley RMC | Stanley M. | First Fed. S & L Assn. | 1436 | 471 | 70,000 | 11-8-78 # 1498 Sat BK 62-366 70,000 Some also in roads Tract D (8.01 ac.) "Beckwood" |
| 39218 June 28, 1978 | " | " | 9-23-99 | # 82030 | Heritage Fed. S & L Assn. | 1436 | 551 | 5,175 | "Country Club" Sec. II Lot 131 Carolina way |
| 39508 June 30, 1978 | " | " | Mary M. & Nelson S. | 6-11-2007 | Heritage Fed. S & L Assn. | 1436 | 874 | 34,700 | "Belle Meade" Sec. 3 Lot 224 Pine creek Dr. In mtg. on REM BK. 1436 pg. 874 |
| 39612 June 30, 1978 | " | " | Margaret | # 57706 | Lanston mtg. Service | 1436 | 990 | | Lanston mtg. Service Inc. Mtg. Assigned Engel mtg. Co. Inc. |
| 146 July 3, 1978 | " | " | James L. | | Thomas & Hill, Inc. | 1437 | 178 | | Mtg. Assigned Metropolitan Savings Bank - for mtg. on REM book 1244 pg. 17 |
| 473 July 6, 1978 | " | Charles B. | Donnie S. Tankersley RMC | 12-20-78 # 18667 | First Fed. S & L Assn. | 1437 | 420 | 31,000 | "Farmington II" Pt. lot 72-A "Shubuta Ct." |
| 470 July 6, 1978 | " | Charles B. | Donnie S. Tankersley RMC | 9-21-78 # 9273 | P. N. Tankersley | 1437 | 446 | 5,500 | Lot 13-A "Farmington II" |
| 581 July 7, 1978 | " | Edna P. | Donnie S. Tankersley RMC | 8-22-83 # 6105 | Associates Financial | 1437 | 567 | 7,469 | part Lot 87-A "Lyndale Dr. Lane" |
| 977 July 11, 1978 | " | James H. Jr. | Donnie S. Tankersley RMC | 2/14/84 BK a Mtn. 1-4-88 # 71920 | The Northwestern Bank | 1437 | 785 | 320,000 | 1.815 acs. Ketter Ct. |
| 1501 July 14, 1978 | " | Thomas E. | Donnie S. Tankersley RMC | 10-20-93 # 71920 | Carolina Fed. S & L | 1438 | 204 | 44,000 | Lot 225 Woodvale ave. "Traylor Park" |
| " | " | Rebekah L. | Donnie S. Tankersley RMC | 10-20-93 # 71920 | " | 1438 | 204 | | " |
| 1676 July 17, 1978 | " | Thomas | Donnie S. Tankersley RMC | 9-29-93 # 66433 | First Fed. S & L Assn. | 1438 | 350 | 40,000 | Lot, Inest Ct. |
| 1260 July 13, 1978 | " | Estelle J. | Donnie S. Tankersley RMC | 7-14-87 # 2278 | S. C. Fed. S & L Assn. | 1083 | 103 | | Real Prop. Agree. |

DIRECT or MORTGAGOR Index to Real Estate Mortgages — Greenville County, S. C.

KEYS PRINTING COMPANY, GREENVILLE, S. C.

Open at Proper Tab according to First Letter or Letters of Name and refer to Buff Sub-Index sheet for page reference.

2
(W)

| FILE NUMBER DATE OF RECORD | MORTGAGORS FAMILY NAMES | GIVEN NAMES ABCDEFGHIJ | GIVEN NAMES JKLMNO | GIVEN NAMES PQRSTUVWXYZ | MORTGAGEES | BOOK | PAGE | Amount | BRIEF DESCRIPTION, LOCATION, ETC. (Not Warranted) |
|-------------------------------|----------------------------|---------------------------|-----------------------|----------------------------|-----------------------------|------|------|--------|---|
| 2024 Jul. 19 1978 | Brown | | C. Lason & Leha S. | 11-2-89 # 49815 | Kate Thurston | 1438 | 683 | 7,300 | Brandon Plant. Sec. 1 Lot 128 along mills |
| 2699 July 26 1978 | " | Harold Dean | Donnie S. Lankersley | 3-12-84 # 29813 | The Bank of Green | 1439 | 274 | 41,000 | ! Accr. Nov 14 Magnolia Acres |
| 2864 July 27 1978 | " | Donnie S. Lankersley | Mrs. E. | 9-8-83 # 8105 | Southern Discount Co., Inc. | 1439 | 465 | 12,000 | dat 29 Fleetwood Dr. |
| 3018 Jul. 28 1978 | " | Carroll J. | Donnie S. Lankersley | 9-8-83 # 8105 | S.C. Fed. S & L Assn. | 1439 | 579 | 42,800 | Lot 123 Newington Green "May Fox Run" |
| " | " | Anita L. | Donnie S. Lankersley | 9-8-83 # 8105 | " " " " | 1439 | 579 | | |
| 3264 Jul. 31 1978 | " | Mrs. | Donnie S. Lankersley | 1-8-79 # 20245 | Transouth. Financial Corp. | 1439 | 775 | 25,000 | Lot 7 Fairview #. |
| 3345 Jul. 31 1978 | " | Enterprise of S.C. Inc. | Donnie S. Lankersley | 2-1-79 # 22695 | Carolina Fed. S & L Assn. | 1439 | 797 | 24,500 | Sec. 1 Lot 39 "Paris View" |
| 3345 Jul. 31 1978 | " | Enterprise of S.C. Inc. | Donnie S. Lankersley | 7-26-79 # 2994 | Carolina Fed. S & L Assn. | 1439 | 800 | 24,500 | Sec. 1 Lot 45 "Paris View" |
| 4103 Aug. 7 1978 | " | Boyer & Malcolm H. | Donnie S. Lankersley | 7-26-79 # 2994 | First Fed. S & L Assn. | 1440 | 585 | 11,000 | "Paramount Pl." Lot 132 Cosby Cr. |
| 4125 Aug. 7 1978 | " | Annette B. et al | | | Fid. Fed. S & L Assn. | 1440 | 537 | | Modification & Assumption Agreement - see mtg. see R.E. Book 1303 pg. 329 |
| " | " | Henry A. et al | | | " " " " | 1440 | 537 | | |
| " | " | Henry J. et al | | | " " " " | 1440 | 537 | | |
| 4115 Aug. 7 1978 | " | Enterprise of S.C. Inc. | Virginia B. | | Virginia B. Mann | 1440 | 600 | | Subordination Agreement for mtg. see R.E. Book 1436 pg. 287 + Bl. 1439 pg. 800 |
| " | " | " | " | | " " " " | 1440 | 600 | | |
| 4114 Aug. 7 1978 | " | Enterprise of S.C. Inc. | " | | Virginia B. Mann | 1440 | 601 | | Subordination Agreement for mtg. see R.E. Book 1419 pg. 677 + Bl. 1439 pg. 792 |
| " | " | " | " | | " " " " | 1440 | 601 | | |

DIRECT or MORTGAGOR Index to Real Estate Mortgages - Greenville County, S. C.

KEYS PRINTING COMPANY, GREENVILLE, S. C.

Open at Proper Tab according to First Letter or Letters of Name and refer to Buff Sub-Index sheet for page reference.

| FILE NUMBER DATE OF RECORD | MORTGAGORS FAMILY NAMES | GIVEN NAMES ABCDEFGH | GIVEN NAMES IJKLMNO | GIVEN NAMES PQRSTUVWXYZ | MORTGAGEES | BOOK | PAGE | Amount | BRIEF DESCRIPTION, LOCATION, ETC. (Not Warranted) |
|-------------------------------|----------------------------|-------------------------|------------------------|----------------------------|--|------|------|--------|--|
| 4454 Aug. 10, 1978 | Brown | Daniel Jr. | | | First Quality Homes Inc. | | | | 78-6598 Leisure - Rt. 5, Tr. Rest. |
| " " 4565 Aug. 11, 1978 | " | Carolyn et al | | | " " " " | | | .56 | |
| 5384 Aug. 18, 1978 | " | Charles E. | | Stella W. | Creative Extension | 1441 | 37 | 5,866 | mtg. assign. Lot 7 Holiday Down Rd. |
| " " 5384 Aug. 18, 1978 | " | | | William J. et al | General Mortgage Co. | 1441 | 649 | | mtg. assigned to Onondaga Savings Bank - for mtg. see Rem Bd. 908 pg. 363 |
| " " 5384 Aug. 18, 1978 | " | Earl Frankie | | Sue C. | " " " | 1441 | 649 | | |
| " " 5384 Aug. 18, 1978 | " | | | | Cameron-Brown Co. | 1441 | 649 | | mtg. assigned to Onondaga Savings Bank - for mtg. see Rem Bd. 1034 pg. 85 |
| " " 5677 Aug. 22, 1978 | " | | H. J. | 10-9-98 | # 85065 1st BK 198-1257 | 1441 | 873 | 14,000 | also 7 lots Blk E Norwood Hpts. Lots 44 & 45 Norwood Hpts. " Slope " Sec III |
| 6137 Aug. 24, 1978 | " | Malcolm & W. Payne | | | Frank S. Foral et al 2-22-80 # 25352 1st BK 69-1723 | 1442 | 203 | 73,500 | Lots 189 thru 191 Sunny |
| 6143 Aug. 24, 1978 | " | Enterprise of S.C. Inc. | | | St. Fed. St L. Assn. cancelled 7-1-79 # 636 1st BK 67-858 | 1442 | 207 | 2,300 | Lot 189 Sunny Slope Sec III |
| 6143 Aug. 24, 1978 | " | Enterprise of S.C. Inc. | | | Donnie S. Tankersley cancelled 5-3-79 # 32055 1st BK 66-2031 | 1442 | 209 | 2,300 | Lot 190 Sunny Slope Sec III |
| 6143 Aug. 24, 1978 | " | Enterprise of S.C. Inc. | | | Donnie S. Tankersley cancelled 6-25-79 # 38239 1st BK 67-592 | 1442 | 211 | 2,300 | Lot 191 Sunny Slope Sec III |
| 6670 Aug. 30, 1978 | " | Billy | | | Donnie S. Tankersley cancelled 10-27-92 # 67014 1st BK 135-1081 | 1442 | 699 | 15,000 | Lot 3 (Acce) Dill Rd. |
| 6912 Aug. 31, 1978 | " | Charles & Marcia | | | W. 7-17-89 cancelled # 30744 1st BK 114-945 | 1442 | 856 | 44,000 | " Montross Hill" Lots 11 & 12 Pemberton Dr. |
| 8132 Sep. 12, 1978 | " | Charles B. | | | Donnie S. Tankersley cancelled 2-23-79 # 24355 1st BK 64-524 | 1443 | 955 | 29,500 | " Farmington Tr." Rt. 12 & 13 Shubuta Ct. |
| 9485 Sep. 25, 1978 | " | Abnetta & | | | Donnie S. Tankersley cancelled 3-2-99 # 18081 1st BK 205-658 | 1445 | 170 | 17,350 | Lot 7 Briggs Ave |

DIRECT or MORTGAGOR Index to Real Estate Mortgages — Greenville County, S. C.

(X)

KEYS PRINTING COMPANY, GREENVILLE, S. C.

Open at Proper Tab according to First Letter or Letters of Name and refer to Buff Sub-Index sheet for page reference.

2
X

| FILE NUMBER DATE OF RECORD | MORTGAGORS FAMILY NAMES | GIVEN NAMES ABCDEFGH | GIVEN NAMES IJKLMNO | GIVEN NAMES PQRSTUVWXYZ | MORTGAGEES | BOOK | PAGE | Amount | BRIEF DESCRIPTION, LOCATION, ETC. (Not Warranted) |
|-------------------------------|----------------------------|-------------------------|------------------------|---------------------------------|---|------|------|--------|---|
| 10444 Oct. 2 1978 | Brown | Alan Lee + Marla | | Donnie S. Inkerley # 425 | 7-10-91 #34949 St. Bl. 185-677 Bank of New York | 1445 | 997 | 22,000 | O'Neal Tr. 3.59 Acres, Ferns Bridge Rd. |
| 10334 Oct. 2 1978 | " | Daynelle | | Donnie S. Inkerley # 425 | 7-10-91 #34949 St. Bl. 185-677 Union Home Loan Corp. | 1446 | 21 | 47,800 | Rd. + Ferns Meadow Rd. 9.15 Acres. Cor. Mulford Church |
| 10951 Oct. 5 1978 | " | Charles J. et al | | 9-8-2008 REGISTER OF DEEDS | #82088 Sat BK 381-418 Collateral Invest. Co. | 1446 | 402 | 18,000 | Lot 42 North Haven Dr. Buncombe Park Farm Mt. Tr. |
| " | " | Genevieve P. et al | | 9-8-2008 REGISTER OF DEEDS | #82088 Sat BK 381-418 " " | 1446 | 402 | " | " |
| 11096 Oct. 6 1978 | " | D. M. | | Donnie S. Inkerley # 11756 | 2-27-85 # 25251 Sat. Bl. 88-1197 Commercial Mtg. Co. | 1446 | 571 | 5,400 | "Poinsett Plant" abney mella Lot 17 Jefferson Ct. |
| 11193 Oct. 9 1978 | " | Carol Ann + Kathleen | | Donnie S. Inkerley # 11756 | 8-13-85 # 25251 Sat. Bl. 88-1197 Development authority | 1446 | 737 | 5,040 | "Hillsborough" Mauldin Lot 70 Quaker Ct. Sec. 2 |
| 11404 Oct. 10 1978 | " | Fannie Pitt Milton | | | Development authority Greenville County | 1446 | 835 | 14,850 | Diulle Tr. Lot Oak + Spruce St. |
| 11476 Oct. 11 1978 | " | Charles + Karen | | Donnie S. Inkerley # 33082 | 9-17-87 # 2990 Sat Bl 103 8669 S.C. Fed. S & Loan. | 1446 | 865 | 23,000 | "Landscape area" Lot 17 Delta Dr. |
| 11688 Oct. 12 1978 | " | Enterprise S.C. Inc. | | Donnie S. Inkerley # 33082 | 5-14-79 # 33082 L.N. Tankersley Jr. | 1446 | 998 | 3,000 | Lot 7 "Windmill" |
| 11695 Oct. 12 1978 | " | Enterprise S.C. Inc. | | Donnie S. Inkerley # 33081 | 7-24-81 # 3194 Sat Bl 74 1350 Poinsett Fed. S & Loan. | 1447 | 1 | 21,200 | "Jenny Slope" Sec. 2 Lot 132 Flenley Dr. |
| 11695 Oct. 12 1978 | " | Enterprise S.C. Inc. | | Donnie S. Inkerley # 33081 | 5-14-79 # 33081 Poinsett Fed. S & Loan. | 1447 | 5 | 24,500 | "Windmill" Lot 7 Windmill Ct. |
| 11695 Oct. 12 1978 | " | Enterprise S.C. Inc. | | Donnie S. Inkerley # 4049 | 3-2-79 # 4049 Sat Bl 67-1595 Poinsett Fed. S & Loan. | 1447 | 9 | 23,900 | "Cannon Hills" Lot 12 Cannon Rd. |
| 11695 Oct. 12 1978 | " | Enterprise S.C. Inc. | | Donnie S. Inkerley # 23825 | 2-6-79 # 23825 Sat Bl 64-432 Poinsett Fed. S & Loan. | 1447 | 13 | 24,500 | Sec. 1 Lot 42 "Poin View" |
| 11695 Oct. 12 1978 | " | Enterprise S.C. Inc. | | Donnie S. Inkerley # 6127 | 8-31-79 # 6127 Sat Bl 67-1998 Poinsett Fed. S & Loan. | 1447 | 17 | 24,500 | Sec. 1 Lot 43 "Poin View" |
| 11756 Oct. 13 1978 | " | Mamie N. Paul | | 11-29-2001 REGISTER OF DEEDS | # 107891 Sat BK 248-1125 C.W. Haynes + Co. Inc. | 1447 | 89 | 29,825 | Lot 3 Church St. |
| 11868 Oct. 13 1978 | " | Genevieve P. et al | | Donnie S. Inkerley # 34712 | 6-2-80 # 34712 Sat BK 70-1464 Southern Bank & Tr. | 1447 | 191 | 5,200 | Lot 43 Cor. Bellwood Rd. |
| " | " | Genevieve P. et al | | Donnie S. Inkerley # 34712 | 6-2-80 # 34712 Sat BK 70-1464 " " | 1447 | 191 | " | " |
| " | " | Mary Catherine et al | | | " " | 1447 | 191 | " | " |

DIRECT or MORTGAGOR Index to Real Estate Mortgages — Greenville County, S. C.

KEYS PRINTING COMPANY, GREENVILLE, S. C.

Open at Proper Tab according to First Letter or Letters of Name and refer to Buff Sub-Index sheet for page reference.

()

| FILE NUMBER DATE OF RECORD | MORTGAGORS FAMILY NAMES | GIVEN NAMES ABCDEFGH | GIVEN NAMES IJKLMNO | GIVEN NAMES PQRSTUVWXYZ | MORTGAGEES | BOOK | PAGE | Amount | BRIEF DESCRIPTION, LOCATION, ETC. (Not Warranted) |
|-------------------------------|----------------------------|---------------------------|------------------------|--|--------------------------------|------|------|--------|--|
| 12019 Oct. 16, 1978 | Brown | Enterprise of S.C. Inc. | | | Virginia B. Mann | 1447 | 391 | | Subordination Agreement for mtg. on REM BK. 1419 pg. 671 & 1447 pg. 13 & 1447 pg. 17 |
| 12449 Oct. 19, 1978 | " | Enterprise of S.C. Inc. | 7-6-79 # 595 | at BK cancelled 67-849 Donnie S. Tankersley RMC | L. H. Tankersley, Jr. | 1447 | 391 | .00 | Sec. 3 |
| 12453 Oct. 19, 1978 | " | Enterprise of S.C. Inc. | 5-14-79 # 33083 | cancelled Donnie S. Tankersley RMC | L. H. Tankersley, Jr. | 1447 | 653 | 2,300 | Lot 187 Sunny Slopes Sec. 3 |
| 12452 Oct. 19, 1978 | " | Enterprise of S.C. Inc. | 6-16-98 # 48461 | cancelled Donnie S. Tankersley RMC | L. H. Tankersley, Jr. | 1447 | 668 | 2,300 | Lot 188 "Sunny Slopes" "Sunny Slopes" also sub. in 20. |
| 12470 Oct. 19, 1978 | " | Georgia REGISTER OF DEEDS | | Stanley M. Trust | Fed. S. L. Loan | 1447 | 655 | 80,000 | Tract D - 8.01 ac. "Rochwood" |
| " | " | Enterprise of S.C. Inc. | | cancelled 9-11-79 # 8510 Donnie S. Tankersley RMC | Fed. S. L. Loan | 1447 | 648 | 96,800 | Lots 187 & 188 Sunny Slopes Sec. 3 also lot 8 Wildflower & lot 32 Fair View Sec. 1 |
| 12371 Oct. 19, 1978 | " | Enterprise of S.C. Inc. | | cancelled 9-11-79 # 8510 Donnie S. Tankersley RMC | L. H. Tankersley, Jr. | 1447 | 648 | | |
| 12851 Oct. 25, 1978 | " | Enterprise of S.C. Inc. | 8-21-84 | cancelled Donnie S. Tankersley RMC | Paul A. Fid. Fed. S. L. Loan | 1447 | 697 | | Subordination Agreement - for mtg. on REM Book 1432 pg. 182 & Bk. 1447 pg. 648 |
| " | " | Enterprise of S.C. Inc. | 8-21-84 | cancelled Donnie S. Tankersley RMC | Paul A. Fid. Fed. S. L. Loan | 1448 | 239 | 7,099 | Lot 6 Berea Lane |
| 13493 Oct. 31, 1978 | " | Enterprise of S.C. Inc. | 2-17-92 | cancelled Donnie S. Tankersley RMC | Wanda H. Fid. Fed. S. L. Loan | 1448 | 239 | .00 | |
| " | " | Enterprise of S.C. Inc. | 2-17-92 | cancelled Donnie S. Tankersley RMC | Wanda H. Fid. Fed. S. L. Loan | 1448 | 782 | 35,600 | Lot 27 Mercedes Dr. "Sunset Hills" |
| 13543 Oct. 31, 1978 | " | Enterprise of S.C. Inc. | 2-27-84 # 26290 | cancelled Donnie S. Tankersley RMC | Sharon J. Fid. Fed. S. L. Loan | 1448 | 782 | | |
| " | " | Enterprise of S.C. Inc. | 2-27-84 # 26290 | cancelled Donnie S. Tankersley RMC | Van N. Fid. Fed. S. L. Loan | 1091 | 15 | | Real Prop. Agree. |
| " | " | Enterprise of S.C. Inc. | 2-27-84 # 26290 | cancelled Donnie S. Tankersley RMC | Jana O. Fid. Fed. S. L. Loan | 1091 | 15 | | |

(over)

DIRECT or MORTGAGOR Index to Real Estate Mortgages — Greenville County, S. C.

(Y)

KEYS PRINTING COMPANY, GREENVILLE, S. C.

Open at Proper Tab according to First Letter or Letters of Name and refer to Buff Sub-Index sheet for page reference.

Y

| FILE NUMBER DATE OF RECORD | MORTGAGORS FAMILY NAMES | GIVEN NAMES ABCDEFGHIJ | GIVEN NAMES JKLMNO | GIVEN NAMES PQRSTUVWXYZ | MORTGAGEES | BOOK | PAGE | Amount | BRIEF DESCRIPTION, LOCATION, ETC. (Not Warranted) |
|-------------------------------|----------------------------|--|--|-----------------------------------|--|------|------|---------|---|
| 14292 Nov. 7 1978 | Brown | | Cancelled Donnie S. Tankersley | Cancelled Rodney | 9.22.92 #58852 Lt Bk. 134-1312 Collateral Invest. Co. | 1449 | 483 | 32,950 | Lot 292 Capewood Rd. |
| " | " | | Cancelled Donnie S. Tankersley | Cancelled Romona J. | 9.22.92 #58852 Lt Bk. 134-1312 | 1449 | 483 | | "Westwood Sec. 4" Dille also Mrs. Prof. |
| 15643 Nov. 20 1978 | " | Henry R. J. | Donnie S. Tankersley | S. 25.79 #34688 | dat Bk 66-722 Household Finance, Corp. | 1450 | 812 | 2,440 | "Shady Mills" Brandon Plant Sec. 1 Lot 138 Sturtevant St. |
| 15826 Nov. 21 1978 | " | Henry J. | Donnie S. Tankersley | 9-15-87 #13185 | Lt Bk 104-1080 Just Home Mtg. Corp. | 1450 | 938 | 12,000 | "Tower East" Sec. B Lot 302 Wemyly Rd. |
| 16148 Nov. 24 1978 | " | | Cancelled Donnie S. Tankersley | 11-25-80 #10649 | dat Bk 72-1091 MCC Financial, Serv. | 1451 | 182 | 100,000 | Lot |
| 16275 Nov. 27 1978 | " | Derald L. Stee | | | Just Fed. S. L. Loan. | 1451 | 254 | 36,000 | Lot 5 "Green Forest" Sec. A |
| " | " | Carolyn Jean B. Stee | | | " " " | 1451 | 254 | | " |
| 16336 Nov. 28 1978 | " | Cancelled Donnie S. Tankersley | 6-27-88 | W. Wayne | #57605 Lt Bk. 108-1489 Collateral Invest. Co. | 1451 | 329 | 64,500 | "Buxton" Paris mtn. 3d. Lot 22 Bexhill Ct. |
| 16914 Dec. 1 1978 | " | | | W. Wayne | Lainett Fed. S. L. Loan. | 1451 | 837 | 19,100 | Lt. lot 10 Swift Ave. |
| 17030 Dec. 4 1978 | " | Dillert + | 12-9-88 | Anna | #19329 dat Bk 72-1299 Beautyguard Mtg. Co. | 1452 | 102 | 1,450 | 1/4 acre (lot 6) m. Lee Rd. |
| 17359 Dec. 7 1978 | " | Lois + | 40-8-98 | Fannie + | #8484 dat Bk 198-1194 U. S. of America | 1452 | 339 | 14,850 | Lot, Cor. Oak + Spruce St. Dille Sq. Joe Dig. see R.E.M. Book 1446 pg 235 |
| 17489 Dec. 8 1978 | " | | | | 1/400 Tailors Finance Co. Just Financial Serv. Inc. | 1452 | 487 | 3,888 | Lot 25 Hyde Park Sec. 1 |
| 18215 Dec. 15 1978 | " | Claude | 4-19-84 | | #32730 Lt Bk 85-28 Domestic Loans Inc. | 1453 | 64 | 11,400 | "Five Hills Village" Lot 36 Cashmere Dr Sec. 1 |
| 18553 Dec. 19 1978 | " | Charles A. | | | 3.30.92 #19912 Lt Bk 130-506 Lanston Mtg. Service | 1453 | 322 | 23,500 | Lot 18 Lowndesham |
| " | " | Betty C. | | | 3.30.92 #19912 Lt Bk 130-506 | 1453 | 322 | | " |

DIRECT or MORTGAGOR Index to Real Estate Mortgages — Greenville County, S. C.

KEYS PRINTING COMPANY, GREENVILLE, S. C.

Open at Proper Tab according to First Letter or Letters of Name and refer to Buff Sub-Index sheet for page reference.

()

| FILE NUMBER DATE OF RECORD | MORTGAGORS FAMILY NAMES | GIVEN NAMES ABCDEFGH | GIVEN NAMES IJKLMNO | GIVEN NAMES PQRSTUVWXYZ | MORTGAGEES | BOOK | PAGE | Amount | BRIEF DESCRIPTION, LOCATION, ETC. (Not Warranted) |
|-------------------------------|----------------------------|--------------------------|------------------------|----------------------------|--|------|------|---------|--|
| 18602 Dec. 19, 1978 | Brown | Charles A. Jr. et al | | | Panstate Mtg. Service, Inc. | 1453 | 368 | | Mtg. assigned to Engel Mtg. Co. Inc. for mtg. See R.E.M. Book 1453 pg. 322 |
| " | " | Betty C. et al | | | " | 1453 | 368 | | Mauldin |
| 18946 Dec. 22, 1978 | " | Elva, et al | 4-9-82 | # 22663 | Sot. Bk. 76-1548 Linscott Realty Co. | 1453 | 828 | 159,750 | 5.8 Acc. Hwy. 276 |
| 14375 Dec. 29, 1978 | " | Jimmie J. et al | 9-21-90 | # 46405 | Sot. Bk. 121-88 The S.C. Nat'l. Bank | 1453 | 977 | 32,850 | Lat 49 South Dr. (Noble St.) |
| " | " | Joyce E. et al | 9-21-90 | # 46405 | Sot. Bk. 121-88 | " | 1453 | 977 | " |
| 19388 Dec. 29, 1978 | " | Jimmie J. et al | | | The S.C. Nat'l. Bank | 1453 | 980 | | Mtg. assigned to S.C. State Housing Authority for mtg. see R.E.M. Bk. 1453 pg. 977 |
| " | " | Joyce E. et al | | | " | 1453 | 980 | | " |
| 19897 Jan. 4, 1979 | " | Mary M. et al | 6-27-88 | # 57605 | Sot. Bk. 108-1459 Callathal Asset Co. | 1454 | 422 | 64,500 | Foreign mtg. See R.E.M. Bk. 1451 Pg. 324. Lat 22 Berhill Ct. Buxton, Price mt. 3P. |
| " | " | " | 6-27-88 | # 57605 | Sot. Bk. 108-1451, 9 | 1454 | 422 | | " Shamrock acre" Lat 33 Shamrock Cr. R.E.M. Bk. 1416 Pg. 664 |
| 19817 Jan. 4, 1979 | " | Alvia et al | 9-25-86 | # 122341 | Sot. Bk. 97-62058 S.C. Landmark Financial | 1454 | 461 | 14,196 | Enterprise of S.C. Agri. See |
| 20213 Jan. 8, 1979 | " | Enterprise of S.C. Agri. | | | Carolina Fed. S.V. Assn. | 1454 | 730 | | Enterprise of S.C. Agri. See |
| 20530 Jan. 11, 1979 | " | David a. et al | 3-31-89 | # 13893 | Sot. Bk. 113-15 James L. Reed, et al | 1454 | 894 | 83,000 | Lat, Queens Lane, Mauldin |
| " | " | Henry J. et al | 3-31-89 | # 13893 | Sot. Bk. 113-15 | 1454 | 894 | | " |
| 20861 Jan. 15, 1979 | " | Enterprise of S.C. Inc. | | | Virginia B. Mann | 1455 | 225 | | Mtg. on R.E.M. Bk. 1436 pg. 287. Mtg. assign to First Nat'l Bank of S.C. |
| 20861 Jan. 15, 1979 | " | Enterprise of S.C. Inc. | 7-27-91 | # 3215 | Sot. Bk. 67-1376 Virginia B. Mann | 1455 | 226 | | Mtg. assign to First Nat'l Bank of S.C. |

DIRECT or MORTGAGOR Index to Real Estate Mortgages — Greenville County, S. C.

(Z)

KEYS PRINTING COMPANY, GREENVILLE, S. C.

Open at Proper Tab according to First Letter or Letters of Name and refer to Buff Sub-Index sheet for page reference.

2

| FILE NUMBER | MORTGAGORS | GIVEN NAMES | GIVEN NAMES | GIVEN NAMES | MORTGAGEES | BOOK | PAGE | Amount | BRIEF DESCRIPTION, LOCATION, ETC. (Not Warranted) |
|-----------------------|--------------|--------------------------------|-------------|------------------------|----------------------------------|------|------|--------|--|
| DATE OF RECORD | FAMILY NAMES | ABCDEFGH | IJKLMNO | PQRSTUVWXYZ | | | | | |
| 21353 Jan 19, 1979 | Brown | Enterprises Of S. C. Inc. | | | S. C. Fed. S. & L. Assn. Inc. | 1455 | 671 | | 3 rd mtg. See R.E.M. Bk. 1447 pg. 648 Release lot 32 Parishes St. - O'Neil St. |
| 21781 Jan 24, 1979 | " | Donald E. & Donnie S. Inkerley | 8-16-88 | # 85428 + Bk. 109-1302 | Carolina Fed. S. & L. Assn. Inc. | 1455 | 882 | 29,000 | 2.42' aca. = lots 76, 77, 96, 197 also |
| 21780 Jan 24, 1979 | " | Donald E. & Donnie S. Inkerley | 5-23-79 | # 34387 | W. D. Hayes, et al | 1455 | 886 | 4,700 | Lot 60 Columbia Cr. College Hgts. also 2.24 aca. = lots 76, 77, 96, + 97 also H. Finley St. also lot Wadwell St. |
| 21751 Jan 24, 1979 | " | Donald E. & Donnie S. Inkerley | 5-23-79 | # 34387 | W. D. Hayes, et al | 1455 | 886 | | 2 nd mtg. See R.E.M. Bk. 1455 pg. 882 mtg. assigned to Engel mtg. Co. Inc. |
| 22073 Jan 26, 1979 | " | Enterprises of S.C. Inc. | 10-18-79 | # 13054 | Carolina Fed. S. & L. Assn. Inc. | 1456 | 96 | 74,800 | part 2, lots 52 & 53. Fairview, etc. |
| 22072 Jan 26, 1979 | " | Enterprises of S.C. Inc. | 4-27-79 | # 31330 | L. N. Inkerley, Jr. | 1456 | 103 | 3,000 | part 1, lot 10 Windtree |
| 22303 Jan 30, 1979 | " | Donnie S. Inkerley | 1-26-81 | # 21334 | United Virginia mtg. Corp. | 1456 | 328 | 39,361 | part 1, lots 12, 13, 14, Piney |
| 22634 Feb 1, 1979 | " | Donnie S. Inkerley | 6-6-85 | # 37242 | S. F. Pl. 89-1776 | 1456 | 581 | 8,660 | "Pleasant Valley" Lot 330 Pacific ave. |
| 22943 Feb 5, 1979 | " | Donnie S. Inkerley | 1-19-95 | # 3509 | Southern Bank Tr. Co. Inc. | 1456 | 809 | 30,400 | Lot 330 Pacific ave. |
| 22938 Feb 5, 1979 | " | Donnie S. Inkerley | 1-19-95 | # 3509 | Panstone mtg. Service Inc. | 1456 | 809 | | Lot 330 Pacific ave. (d.c. May 183) |
| 22949 Feb 6, 1979 | " | Ann H. & Donnie S. Inkerley | 5-17-94 | # 34644 | Panstone mtg. Service Inc. | 1456 | 812 | | mtg. assigned to Engel mtg. Co. Inc. for mtg. See R.E.M. Bk. 1456 pg. 809 |
| 22905 Feb 6, 1979 | " | Carl & Donnie S. Inkerley | 2-16-84 | # 25210 | S. C. Nat'l. Bank | 1456 | 851 | 41,500 | "Greenbriar" Lot 33-A Greenbriar Dr. |
| | " | Ellie N. & Donnie S. Inkerley | 2-16-84 | # 25210 | Callahan Sweet Co. | 1456 | 855 | 14,150 | part 1, lot 81 (.095 aca.) |

DIRECT or MORTGAGOR Index to Real Estate Mortgages — Greenville County, S. C.

KEYS PRINTING COMPANY, GREENVILLE, S. C.

Open at Proper Tab according to First Letter or Letters of Name and refer to Buff Sub-Index sheet for page reference.

()

| FILE NUMBER | MORTGAGORS | GIVEN NAMES | GIVEN NAMES | GIVEN NAMES | MORTGAGEES | BOOK | PAGE | Amount | BRIEF DESCRIPTION, LOCATION, ETC. |
|----------------|--------------|---|-------------|-------------|--------------------------|------|------|---------|-------------------------------------|
| DATE OF RECORD | FAMILY NAMES | ABCDEFGHIJ | IJKLMNOP | QRSTUVWXYZ | | | | | (Not Warranted) |
| 23259 | Brown | Cancelled Donnie S. Inkerley RMC | 2-9-94 | # 9958 | Sat BK 149-1571 | | | .00 | |
| Feb. 9, 1979 | | James R. etc | | | NCNB mtg. Corp. | 1457 | 226 | 35,500 | Lot 64 Chestfield Est. Sec. II |
| " | " | Cancelled Donnie S. Inkerley RMC | 2-9-94 | # 9958 | Sat BK 149-1571 | | | | |
| " | " | | | | " | 1457 | 226 | | |
| 23371 | " | Cancelled Donnie S. Inkerley RMC | 8-19-83 | # | 5962 S. 186 81-1931 Inc. | | | .00 | |
| Feb. 12, 1979 | " | | | | Dalwood Mobile Homes | 1457 | 334 | 112,500 | Lot S.C. Hwy. 291 |
| 23446 | " | Cancelled Donnie S. Inkerley RMC | 2-21-91 | # 7636 | S. Bk. 123-189. | | | .00 | Sec. I |
| Feb. 12, 1979 | " | | | | L. J. J. America | 1457 | 371 | 31,600 | Lot 42 Pine View |
| 23787 | " | Cancelled Donnie S. Inkerley RMC | 2-1-80 | # 23721 | Sat BK 69-1415 | | | .00 | Sunny Slopes, Sec. 3 |
| Feb. 15, 1979 | " | | | | Carolina Fed. St. Loan. | 1457 | 682 | 73,100 | Lot 186, 215, & 216 |
| 23789 | " | Cancelled Donnie S. Inkerley RMC | 7-20-79 | # 2284 | Sat BK 67-1227 | | | .00 | Sec. 3 |
| Feb. 15, 1979 | " | | | | L. J. Jankusley, Jr. | 1457 | 714 | 2,300 | Lot 216 Sunny Slopes |
| 23789 | " | Cancelled Donnie S. Inkerley RMC | 12-14-79 | # 19498 | Sat BK 69-618 | | | .00 | Sec. 3 |
| Feb. 15, 1979 | " | | | | L. J. Jankusley, Jr. | 1457 | 716 | 2,300 | Lot 215 Sunny Slopes |
| 23789 | " | Cancelled Donnie S. Inkerley RMC | 15-80 | # 22024 | Sat BK 69-1069 | | | .00 | Sec. 3 |
| Feb. 15, 1979 | " | | | | L. J. Jankusley, Jr. | 1457 | 718 | 2,300 | Lot 186 Sunny Slopes |
| 24066 | " | Cancelled Donnie S. Inkerley RMC | 2-16-84 | # 25210 | Sat BK 84-360 | | | .00 | Re-Record |
| Feb. 20, 1979 | " | | | | Collateral Invest. Co. | 1457 | 895 | 14,150 | For orig. mtg. see L&M BK. 1456 |
| " | " | Cancelled Donnie S. Inkerley RMC | 2-16-84 | # | 25210 Sat BK 84-360 | | | | Ag. 858. Al. tract 5 (0.95 ac.) |
| " | " | | | | " | 1457 | 895 | | Red Spring Rd. |
| 24287 | " | Cancelled Donnie S. Inkerley RMC | 5-17-94 | # 34644 | Sat BK 153-53 | | | .00 | Re-Record |
| Feb. 22, 1979 | " | | | | J.C. Nat'l. Bond | 1458 | 102 | 41,500 | For orig. mtg. see L&M BK. 1456 |
| " | " | Cancelled Donnie S. Inkerley RMC | 5-17-94 | # 34644 | Sat BK 153-53 | | | | Ag. 858. Lot 33-A Sheehy Dr. Sheehy |
| " | " | | | | " | 1458 | 102 | | |
| 24403 | " | Cancelled Donnie S. Inkerley RMC | 20-79 | # 37848 | Sat BK 67-486 | | | .00 | |
| Feb. 23, 1979 | " | | | | First Fed. St. Loan. | 1458 | 145 | 31,800 | Lot 30 Stratford, Sec. II Rev. |
| 24463 | " | Cancelled Donnie S. Inkerley RMC | 11-8-90 | # 54199 | Sat BK 121-1473 | | | .00 | |
| Feb. 23, 1979 | " | | | | First Fed. St. Loan. | 1458 | 149 | 34,000 | Lot 31 Stratford, Sec. II Rev. |
| 24616 | " | Cancelled Donnie S. Inkerley RMC | 7-28-80 | # 2485 | Sat BK 71 Pg. 418 | | | .00 | Purple creek Pt. I |
| Feb. 24, 1979 | " | | | | First Fed. St. Loan. | 1458 | 329 | 61,600 | Lot 2 Stalling Rd. |

DIRECT or MORTGAGOR Index to Real Estate Mortgages — Greenville County, S. C.

(AA)

KEYS PRINTING COMPANY, GREENVILLE, S. C.

Open at Proper Tab according to First Letter or Letters of Name and refer to Buff Sub-Index sheet for page reference.

AA

| FILE NUMBER DATE OF RECORD | MORTGAGORS FAMILY NAMES | GIVEN NAMES ABCDEFGH | GIVEN NAMES IJKLMNO | GIVEN NAMES PQRSTUWXYZ | MORTGAGEES | BOOK | PAGE | Amount | BRIEF DESCRIPTION, LOCATION, ETC. (Not Warranted) |
|-------------------------------|----------------------------|-------------------------|------------------------|---------------------------|---|------|------|--------|--|
| 24694 Feb. 27, 1979 | Brown | | | | ncrb Mtg Corp. | 1458 | 454 | | Mtg. assigned to S.C. State Housing Authority - for mtg. |
| " | " | | | | | 1458 | 454 | | see Rem. Bk. 1457 pg. 226 |
| 24916 Feb. 28, 1979 | " | | | | Enterprise S.C. Inc. <small>cancelled 3-21-79 # 6127 Sat BK 67-1997</small> | 1458 | 545 | 24,300 | Sunny Slopes, Sec. 3 Lot 214 Kirksey Ct. |
| 24916 Feb. 28, 1979 | " | | | | Enterprise S.C. Inc. <small>cancelled 4-1-80 # 29096 Sat BK 70-416</small> | 1458 | 549 | 24,300 | Sunny Slopes, Sec. 3 Lot 213 Kirksey Ct. |
| 24916 Feb. 28, 1979 | " | | | | Enterprise S.C. Inc. <small>cancelled 2-20-80 # 25609 Sat BK 69-1784</small> | 1458 | 553 | 24,300 | Sunny Slopes, Sec. 3 Lot 211 Kirksey Ct. |
| 24916 Feb. 28, 1979 | " | | | | Enterprise S.C. Inc. <small>cancelled 1-10-80 # 21719 Sat BK 69-1018</small> | 1458 | 557 | 24,300 | Sunny Slopes, Sec. 3 Lot 212 Kirksey Ct. |
| 24910 Feb. 28, 1979 | " | | | | Enterprise S.C. Inc. <small>cancelled 4-1-80 # 29095 Sat BK 70-415</small> | 1458 | 561 | 2,300 | Sec. 3 Lot 213 Sunny Slopes |
| 24910 Feb. 28, 1979 | " | | | | Enterprise S.C. Inc. <small>cancelled 1-10-80 # 21718 Sat BK 69-1019</small> | 1458 | 563 | 2,300 | Sec. 3 Lot 212 Sunny Slopes |
| 24910 Feb. 28, 1979 | " | | | | Enterprise S.C. Inc. <small>cancelled 2-25-80 # 25560 Sat BK 69-1771</small> | 1458 | 565 | 2,300 | Sec. 3 Lot 211 Sunny Slopes |
| 24910 Feb. 28, 1979 | " | | | | Enterprise S.C. Inc. <small>cancelled 8-17-79 # 5862 Sat BK 69-1939</small> | 1458 | 567 | 2,300 | Sec. 3 Lot 214 Sunny Slopes |
| 24820 Feb. 28, 1979 | " | | | | Commercial Credit Plan <small>cancelled 4-5-82 O. # 22274 Sat BK 76-1448</small> | 1458 | 585 | 10,800 | Millborough, Sec. 2, Mauldin Lot 119 Basswood Dr. |
| 25342 Mar. 5, 1979 | " | | | | Panstone Mtg. Service Inc. | 1459 | 86 | | Mtg. assigned to Fed. Nat'l Mtg. Assn. for mtg. see Rem. Book 1453 pg. 322 |
| 25648 Mar. 8, 1979 | " | | | | Sutther Financial <small>cancelled Sat BK 73-570</small> | 1459 | 307 | 3,097 | Oak Crest, Sec. 1 Lot 49 Templewood Tr. |
| 25988 Mar. 12, 1979 | " | | | | Stephen Wilson M. Dillard, Inc. | 1459 | 578 | 22,500 | Chick. spg. 7f. Lot 56 Arrowood Forest |
| 25988 Mar. 12, 1979 | " | | | | Stephen Wilson M. Dillard, Inc. <small>cancelled 4-11-89 # 15444 Sat BK 113-298</small> | 1459 | 580 | 9,000 | Forest. Chick. spg. 7f. Lots 80, 81, 182 Arrowood |

DIRECT or MORTGAGOR Index to Real Estate Mortgages — Greenville County, S. C.

KEYS PRINTING COMPANY, GREENVILLE, S. C.

Open at Proper Tab according to First Letter or Letters of Name and refer to Buff Sub-Index sheet for page reference.

()

| FILE NUMBER DATE OF RECORD | MORTGAGORS FAMILY NAMES | GIVEN NAMES ABCDEFGH | GIVEN NAMES IJKLMNO | GIVEN NAMES PQRSTUVWXYZ | MORTGAGEES | BOOK | PAGE | Amount | BRIEF DESCRIPTION, LOCATION, ETC. (Not Warranted) |
|-------------------------------|----------------------------|-------------------------|--|----------------------------|---|------|------|---------------|---|
| 26248 Mar. 14 1979 | Brown | | Cancelled Donnie S. Tankersley Cathy H. Y. | 3-31-86 # | 31969 S. + Blk. 94-11 corp. Household Finance | 1459 | 791 | .43 5,524 | Pearl Terrace, Sec. 2 Lot 32 Midway Rd. |
| 26857 Mar. 20 1979 | " | | Cancelled Donnie S. Tankersley Alma D. | 12-18-85 # | 20389 S. + Blk. 92-1244 First Financial Service | 1460 | 273 | .00 14,280 | Lot 32 Shamash Cr. |
| 26759 Mar. 19 1979 | " | | Cancelled Donnie S. Tankersley Bobbie W. | 1-9-82 # | 13689 S. + Blk. 76-149 Fed. Fed. S. + L. Assn. | 1098 | 764 | | Real Prop Agre |
| 27567 Mar. 27 1979 | " | | Cancelled Donnie S. Tankersley Chasler + Jane M. Paul | 8-13-96 # | 55869 S. + Blk. 171-1603 Bankers Life Co. | 1460 | 843 | .00 32,400 | Sec. 4 Lot 314 Westwood |
| 28450 April 2 1979 | " | | Donald E. + | | Rose L. Panatier Mtg. Service, Inc. | 1461 | 698 | | for mtg. see Rem Bl. 1455 pg. 882 Mtg. assigned Fed. Nat. Mtg. Assn. |
| 28546 Apr. 3 1979 | " | | Carol Ann + | | Roger E. The S.C. Nat'l Bank | 1461 | 865 | | mtg. assigned to First Fed S. + L. Assn. D. Montclair |
| " | " | | " | | " | 1461 | 865 | | for mtg. see Rem Bl. 1456 pg. 851 + re-secured Book 1458 pg. 102 |
| " | " | | " | | " | 1461 | 865 | | |
| 29158 Apr. 9 1979 | " | | Cancelled Donnie S. Tankersley Kenneth + Wanda | 11-2-83 # | 14516 S. + Blk. 82-1910 Bank of America Real | 1462 | 440 | .64 7,946 | 2 a/c. white. horse rd. Est. |
| 29243 Apr. 9 1979 | " | | Cancelled Donnie S. Tankersley James W. | 3-2-89 # | 9258 S. + Blk. 112-1249 Carolinas Fed. S. + L. Assn. | 1462 | 466 | .00 13,500 | austin: 2P .97 a/c. County Rd. |
| 29423 Apr. 18 1979 | " | | Cancelled Donnie S. Tankersley Enterprise J.S.C. Inc. | 9-11-79 # | 8510 S. + Blk. 68-528 J.C. Fed. S. + L. Assn. | 1462 | 738 | .00 25,500 | Sunny Slopes, Sec. 3 Pt. Lot 195 Cedar Creek Dr. |
| 29423 Apr. 10 1979 | " | | Cancelled Donnie S. Tankersley Enterprise J.S.C. Inc. | 1-10-80 # | 21659 S. + Blk. 69-999 J.C. Fed. S. + L. Assn. | 1462 | 742 | .00 25,500 | Sec. 14 Lot 194 Sunny Slopes |
| 29424 Apr. 10 1979 | " | | Cancelled Donnie S. Tankersley Enterprise J.S.C. Inc. | 2-13-79 # | 19429 S. + Blk. 69-597 L. N. Tankersley, Jr. | 1462 | 746 | .00 2,300 | Sec. 3 Lot 194 Sunny Slopes |
| 29424 Apr. 10 1979 | " | | Cancelled Donnie S. Tankersley Enterprise J.S.C. Inc. | 8-30-79 # | 7286 S. + Blk. 8-231 L. N. Tankersley, Jr. | 1462 | 748 | .00 2,300 | Sunny Slopes, Sec. 3 Pt. Lot 195 Cedar Creek Dr. |
| 29424 Apr. 10 1979 | " | | Cancelled Donnie S. Tankersley Enterprise J.S.C. Inc. | 11-30-79 # | 18064 S. + Blk. 69-309 L. N. Tankersley, Jr. | 1462 | 750 | .00 2,300 | for Sunny Slopes, Sec. 3 Lot 196 + Pt. Lot 195 Cedar Creek |
| 29423 Apr. 10 1979 | " | | Cancelled Donnie S. Tankersley Enterprise J.S.C. Inc. | 12-17-79 # | 19661 S. + Blk. 69-650 J.C. Fed. S. + L. Assn. | 1462 | 752 | .00 25,500 | Sunny Slopes, Sec. 14 Lot 196 Pt. Lot 195 Cedar Creek Dr. |

DIRECT or MORTGAGOR Index to Real Estate Mortgages — Greenville County, S. C.

(B3)

KEYS PRINTING COMPANY, GREENVILLE, S. C.

Open at Proper Tab according to First Letter or Letters of Name and refer to Buff Sub-Index sheet for page reference.

2
BB

| FILE NUMBER DATE OF RECORD | MORTGAGORS FAMILY NAMES | GIVEN NAMES ABCDEFGH | GIVEN NAMES IJKLMNO | GIVEN NAMES PQRSTUVWXYZ | MORTGAGEES | BOOK | PAGE | Amount | BRIEF DESCRIPTION, LOCATION, ETC. (Not Warranted) |
|-------------------------------|----------------------------|---|------------------------|----------------------------|--|------|------|--------|---|
| 29450 Apr. 11, 1979 | Brown | CANCELLED Judge H. H. Hare REGISTER OF DEEDS 4-19-04 # 33411 | | Sat BK. | 297 pg 656 Fid. Fed. S. & L. Assoc. | 1462 | 815 | 26,850 | "North Hills" Lot 123 Bennett St. |
| 30129 Apr. 17, 1979 | " | Enterprise of S.C. Inc. Marie | | 4-12-95 # 20096 | S.C. Fed. S. & L. Assoc. Lot BK 160-1059 | 1463 | 495 | | 24 mtg. see Rem BK 1447 pg. 648 Relief Lot 8 Windtree |
| 30688 Apr. 20, 1979 | " | Clover Marie | | William | The S.C. Nat'l. Bank | 1463 | 914 | 21,300 | Belle Meade, Sec. 1 & 2 Lot 88 E. Dorchester Blvd. |
| 30680 Apr. 20, 1979 | " | Clover | | William | The S.C. Nat'l. Bank | 1463 | 917 | | mtg. assign S.C. State Housing Authority - for mtg. see Rem Book 1463 pg. 914 |
| " | " | " | | " | " | 1463 | 917 | | |
| 30839 Apr. 23, 1979 | " | " | | Robert a. | Fid. Fed. S. & L. Assoc. | 1464 | 113 | | mtg. assigned to S.C. State Housing Authority - for mtg. see Rem BK 1462 pg. 815 |
| " | " | " | | " | " | 1464 | 113 | | their |
| 30872 Apr. 23, 1979 | " | Cancelled Dannie S. Tankersley 1-5-93 | | Wallace # 636 Ronald | Sat BK. 137-907 Panstone mtg. Service Inc. | 1464 | 66 | 17,000 | Lot 119 Smith St. 20 mtg. see Rem BK 1464 pg. 66 mtg. assigned to Engel mtg. Co. Inc. |
| 30841 Apr. 23, 1979 | " | " | | Wallace Ronald | Panstone mtg. Service Inc. 6-14 # 4375 Sat BK 67-1651 | 1464 | 74 | | |
| 31256 Apr. 26, 1979 | " | Enterprise of S.C. Inc. Dannie S. Tankersley remc | | Cancelled 9-16-79 # 1731 | Caroline Fed. S. & L. Assoc. Sat BK 67-1084 | 1464 | 421 | 26,100 | Lot 5 Windtree Ct. "Windtree" |
| 31256 Apr. 26, 1979 | " | Enterprise of S.C. Inc. Dannie S. Tankersley remc | | Cancelled 9-29-79 # 7157 | Caroline Fed. S. & L. Assoc. Sat BK 68-202 | 1464 | 424 | 26,100 | Lot 4 Windtree Ct. "Windtree" |
| 31256 Apr. 26, 1979 | " | Enterprise of S.C. Inc. Dannie S. Tankersley remc | | Cancelled 8-30-79 # 7286 | Caroline Fed. S. & L. Assoc. Sat BK 68-230 | 1464 | 427 | 26,100 | Lot 6 Windtree Ct. "Windtree" |
| 31272 Apr. 26, 1979 | " | Enterprise of S.C. Inc. Dannie S. Tankersley remc | | Cancelled 7-13-79 # 1551 | D. H. Tankersley, as Tr. Sat BK 67-1066 | 1464 | 430 | 3,000 | Lot 6 "Windtree" |
| 31272 Apr. 26, 1979 | " | Enterprise of S.C. Inc. Dannie S. Tankersley remc | | Cancelled 8-9-79 # 7627 | D. H. Tankersley, as Tr. Sat BK 67-1666 | 1464 | 432 | 3,000 | Lot 4 "Windtree" |
| 31272 Apr. 26, 1979 | " | Enterprise of S.C. Inc. Dannie S. Tankersley remc | | Cancelled 8-9-79 # 7627 | D. H. Tankersley, as Tr. Sat BK 67-1666 | 1464 | 434 | 3,000 | Lot 5 "Windtree" |
| 31310 Apr. 27, 1979 | " | Enterprise of S.C. Inc. Larry 2-8-94 Charles & Janice E. | | Cancelled # 9746 | Sat BK 149-1517 Fid. Fed. S. & L. Assoc. | 1464 | 513 | 40,656 | Sec. 5 Lot 406 Del Norte |

DIRECT or MORTGAGOR Index to Real Estate Mortgages — Greenville County, S. C.

KEYS PRINTING COMPANY, GREENVILLE, S. C.

Open at Proper Tab according to First Letter or Letters of Name and refer to Buff Sub-Index sheet for page reference.

()

| FILE NUMBER DATE OF RECORD | MORTGAGORS FAMILY NAMES | GIVEN NAMES ABCDEFGH | GIVEN NAMES IJKLMNO | GIVEN NAMES PQRSTUVWXYZ | MORTGAGEES | BOOK | PAGE | Amount | BRIEF DESCRIPTION, LOCATION, ETC. (Not Warranted) |
|-------------------------------|----------------------------|---|------------------------|----------------------------|---|------|------|--------|---|
| 31332 Apr. 27 1979 | Brown | Enterprise of S.C. Inc. | | | Carolina Fed. S & L #29054 Set BK 312-1368 | 1464 | 679 | | For mtg. see Rem BK 1456 Pg. 96 Release lot 10 "Sunset" |
| 31560 Apr. 30 1979 | " | Enterprise of S.C. Inc. First thing | 4-5-2005 | 6. | Carolina Fed. S & L #29054 Set BK 312-1368 | 1464 | 779 | 18,000 | For mtg. see Rem BK 1442 pg. 203 Release lot 190 "Sunny Slope" |
| 31979 May 2 1979 | " | Enterprise of S.C. Inc. | | | A.C. Fed. S & L Assoc. | 1465 | 184 | | Release lot 190 "Sunny Slope" |
| 32425 May 7 1979 | " | Alfred J. Tankersley | 8-4-86 | #4916 | Carolina Fed. S & L Assoc. | 1465 | 575 | 6,653 | Lot 11 "Haven Dr." |
| " | " | Allen J. Tankersley | 8-4-86 | #4916 | Carolina Fed. S & L Assoc. | 1465 | 575 | | Valley Haven, Oneal Rd. |
| 32608 May 8 1979 | " | Henry J. | 9-23-86 | #4289 | U.S. of America | 1465 | 823 | 26,800 | Brandon Lot 138 "Sturtevant St." |
| 32882 May 10 1979 | " | Elaine et al | Donnie S. Tankersley | | Southern Bank & Tr. Co. | 1465 | 996 | 14,204 | "Oakmont" Lot 16 Oakmont Dr. |
| 33058 May 11 1979 | " | Enterprise of S.C. Inc. | Donnie S. Tankersley | | Carolina Fed. S & L Assoc. | 1466 | 188 | 25,600 | Paris View, Sec. T Lot 5 "Mice Ridge Rd." |
| 33060 May 11 1979 | " | Enterprise of S.C. Inc. | Donnie S. Tankersley | | Carolina Fed. S & L Assoc. | 1466 | 192 | 26,000 | Paris View, Sec. T Lot 6 "Mice Ridge Rd." |
| 33159 May 11 1979 | " | Enterprise of S.C. Inc. | Donnie S. Tankersley | | Carolina Fed. S & L Assoc. | 1466 | 196 | 25,600 | Sec. III Lot 197 "Sunny Slope" |
| 33061 May 11 1979 | " | Enterprise of S.C. Inc. | Donnie S. Tankersley | | L.H. Tankersley | 1466 | 209 | 2,300 | Sec. III Lot 199 "Sunny Slope" |
| 33219 May 14 1979 | " | Enterprise of S.C. Inc. | Donnie S. Tankersley | | A.C. Fed. S & L Assoc. | 1466 | 360 | | For mtg. see Rem BK 1442 pg. 648 Release lot 188 "Sunny Slope" |
| 33417 May 15 1979 | " | James Lawrence et al | 9-10-80 | #7761 | Blazer Financial Services | 1466 | 586 | 10,500 | Lot 9 "Jasmine Dr. Grand View" |
| 33585 May 16 1979 | " | Jessie Sue et al | 9-10-80 | #7761 | " | 1466 | 586 | | |
| 33495 May 16 1979 | " | Enterprise of S.C. Inc. | Donnie S. Tankersley | | Carolina Fed. S & L Assoc. | 1466 | 448 | | For mtg. see Rem BK 1456 Pg. 96 Release lot 52 "Paris View" |
| " | " | Jamies & Walter D. | 7-6-82 | #385 | Fed. Fed. S & L Assoc. | 1466 | 613 | 21,925 | 4 "Sunset" Dr. Lot "Con. Batesville Rd." |

DIRECT or MORTGAGOR Index to Real Estate Mortgages - Greenville County, S. C.

KEYS PRINTING COMPANY, GREENVILLE, S. C.

Open at Proper Tab according to First Letter or Letters of Name and refer to Buff Sub-Index sheet for page reference.

()

| FILE NUMBER DATE OF RECORD | MORTGAGORS FAMILY NAMES | GIVEN NAMES ABCDEFGHIJ | GIVEN NAMES KLMNO | GIVEN NAMES PQRSTUVWXYZ | MORTGAGEES | BOOK | PAGE | Amount | BRIEF DESCRIPTION, LOCATION, ETC. (Not Warranted) |
|-------------------------------|----------------------------|---|----------------------|----------------------------|--|------|------|---------------|--|
| 36176 Dec. 6, 1979 | Brown | Donnie S. Tankersley RMC | 3-23-92 | # 17860 | St. Bk. 130-110 Fed. Fed. S+L Assn. | 1469 | 308 | .14 45,067 | Lot 11 Edgewood Dr. Knallwood Hgts. |
| " | " | Donnie S. Tankersley RMC | 3-23-92 | # 17860 | St. Bk. 130-110 | 1469 | 308 | | |
| 36463 Dec. 8, 1979 | " | Donnie S. Tankersley RMC | 1-21-80 | # 22459 | dat BK 69-1167 corp. g s.c. Union Home Loan | 1469 | 574 | .50 8,535 | Lot 11 Edgewood Dr. Knallwood Hgts. |
| " | " | Donnie S. Tankersley RMC | 1-21-80 | # 22459 | dat BK 69-1167 | 1469 | 574 | | |
| 36723 June 11, 1979 | " | | | Jesse Dean | mcc Financial Service Inc. | 1469 | 770 | | Release 2 Acre White Horse Road Extn. - fee mtg. see R Em Bk. 1423 pg. 107 |
| " | " | | | " | " | 1469 | 770 | | Jy mtg. see R Em Bk. 1442 pg. 203 Release Lot 191 Sunny Slopes |
| 38287 June 25, 1979 | " | Enterprise of S.C. Inc. | | 9-18-98 | S.C. Fed. S+L Assn. | 1471 | 257 | | Bellingham, Sville |
| 38361 June 26, 1979 | " | REGISTER OF DEEDS Michael L. Sharon P. | | # 78590 | dat BK 197-1455 NCNB Mtg. Corp. | 1471 | 358 | 32,900 | Lot 17 Abbotsford Dr. |
| 208 July 2, 1979 | " | Enterprise of S.C. Inc. | | | S.C. Fed. S+L Assn. | 1472 | 246 | | Jy mtg. see R Em Bk. 1447 pg. 648 Release lot 187 Sunny Slopes |
| 153 Jul. 2, 1979 | " | Donnie S. Tankersley RMC | 7-7-87 | Leighton, the #920 | St. Bk. 103-156 Just Fed. S+L Assn. | 1472 | 162 | 57,900 | Deminger place sec. 5 Lot 138 Rosebud Lane |
| 408 Jul. 3, 1979 | " | Donnie S. Tankersley RMC | 3-27-85 | # 28469 | St. Bk. 88-1917 Punnett Fed. S+L | 1472 | 430 | 27,336 | Points North Lot 46 Colony Rd. |
| 416 Jul. 3, 1979 | " | Donnie S. Tankersley RMC | 10-5-79 | # 11590 | Sat. Bk. 68-1121 Carolina Fed. S+L | 1472 | 434 | 26,000 | Windtree Pt. lot 2 Windtree Ct. |
| 412 Jul. 3, 1979 | " | Donnie S. Tankersley RMC | 10-80 | # 21677 | dat BK 69-1011 Carolina Fed. S+L Assn. | 1472 | 438 | 26,000 | Windtree Pt. lot 3 Windtree Ct. |
| 414 Jul. 3, 1979 | " | Donnie S. Tankersley RMC | 10-5-79 | # 11589 | Sat. Bk. 68-1122 L. N. Tankersley, Jr. | 1472 | 452 | 3,000 | Windtree Lot 2 Windtree |
| 415 Jul. 3, 1979 | " | Donnie S. Tankersley RMC | 11-20-79 | # 18064 | dat BK 69-310 L. N. Tankersley, Jr. | 1472 | 454 | 3,000 | Windtree Lot 3 Windtree |
| 935 Jul. 9, 1979 | " | Donnie S. Tankersley RMC | 8-80 | # 34859 | dat BK 70-118 Carolina Fed. S+L Assn. | 1472 | 814 | 24,400 | Sunny Slopes, sec. 3 Lot 202 Cedar Creek Dr. |

DIRECT or MORTGAGOR Index to Real Estate Mortgages — Greenville County, S. C.

KEYS PRINTING COMPANY, GREENVILLE, S. C.

Open at Proper Tab according to First Letter or Letters of Name and refer to Buff Sub-Index sheet for page reference.

| FILE NUMBER DATE OF RECORD | MORTGAGORS FAMILY NAMES | GIVEN NAMES ABCDEFGHIJ | GIVEN NAMES JKLMNO | GIVEN NAMES PQRSTUVWXYZ | MORTGAGEES | BOOK | PAGE | Amount | BRIEF DESCRIPTION, LOCATION, ETC. (Not Warranted) |
|-------------------------------|----------------------------|---------------------------|-----------------------|--|---|------|------|--------|--|
| 935 Jul. 9, 1979 | Brown | Enterprise of S.C. Inc. | Donnie S. Lankley | Cancelled 4-15-80 # 30570 dat BK 70-671 | Carolina Fed. S & L Assn. | 1472 | 817 | 24,400 | "Sunny Slopes" Lot 203 Cedar Creek Dr., Sec. 3 |
| 752 Jul. 9, 1979 | " | Enterprise of S.C. Inc. | Donnie S. Lankley | Cancelled 5-22-80 # 33878 dat BK 70 pg. 1316 | L. N. Lankley, Jr. | 1472 | 820 | 2,300 | Sec. 3 Lot 203 Sunny Slopes |
| 752 Jul. 9, 1979 | " | Enterprise of S.C. Inc. | Donnie S. Lankley | Cancelled 5-27-80 # 34157 dat BK 70 pg. 1369 | L. N. Lankley, Jr. | 1472 | 822 | 2,300 | Sec. 3 Lot 202 Sunny Slopes |
| 1194 Jul. 11, 1979 | " | Charles P. Hall | Donnie S. Lankley | Cancelled 4-2-81 # 27747 dat BK 73-1303 | The C.I.S. Nat'l. Bank of S.C. | 1473 | 134 | 2,300 | 2.65 ac. Range Rd. Chick Ssp. 28 |
| " | " | Nellen W. Hall | Donnie S. Lankley | Cancelled 4-2-81 # 27747 dat BK 73-1303 | " | 1473 | 134 | | " |
| 1387 July 13, 1979 | " | Enterprise of S.C. Inc. | Donnie S. Lankley | Cancelled 4-2-81 # 27747 dat BK 73-1303 | S.C. Fed. S & L Assn. | 1473 | 360 | | 20 mtg. see Rem Bk 1442 pg. 203 Release Lot 189 Sunny Slopes |
| 1590 Jul. 13, 1979 | " | Enterprise of S.C. Inc. | Donnie S. Lankley | Cancelled 9-22-80 # 9143 dat BK 71-1698 | L. N. Lankley, Jr. | 1473 | 502 | 2,300 | Sec. 3 Lot 201 Sunny Slopes |
| 1591 Jul. 13, 1979 | " | Enterprise of S.C. Inc. | Donnie S. Lankley | Cancelled 7-25-80 # 3351 dat BK 71 pg. 1435 | Carolina Fed. S & L Assn. | 1473 | 504 | 24,000 | Sunny Slopes, Sec. 3 Lot 201 Cedar Creek Dr. |
| 1692 Jul. 16, 1979 | " | Dellrose | Donnie S. Lankley | Cancelled 6-30-89 # 29548 dat BK 114-558 plan one. | Wauwaly L. Commercial credit | 1473 | 649 | 10,000 | their Lot, North ave. |
| 2360 July 20, 1979 | " | Enterprise of S.C. Inc. | Donnie S. Lankley | Cancelled 5-8-80 # 32702 dat BK 70-1091 | Caroline Fed. S & L Assn. | 1474 | 176 | 24,000 | Sunny Slopes, Sec. III Lot 200 Cedar Creek Dr. |
| 2359 July 20, 1979 | " | Enterprise of S.C. Inc. | Donnie S. Lankley | Cancelled 5-8-80 # 32703 dat BK 70-1094 | L. Lankley, Jr. | 1474 | 179 | 2,300 | Lot 200 Sunny Slopes - Sec. III |
| 2705 July 24, 1979 | " | Brenda & James | Donnie S. Lankley | Cancelled 7-17-80 # 1485 dat BK 74 pg. 186 | Grove M. Riddle, et al | 1474 | 536 | 5,770 | Lot Ferguson Rd. |
| 2708 July 24, 1979 | " | Enterprise of S.C. Inc. | Donnie S. Lankley | Cancelled 9-4-79 # 7761 dat BK 68-306 | Caroline Fed. S & L Assn. | 1474 | 560 | | 20 mtg. see Rem Bk 1457 pg. 1485 Release Lot 216 Sunny Slopes |
| 2744 July 25, 1979 | " | Donnie S. Lankley | Donnie S. Lankley | Cancelled 9-4-79 # 7761 dat BK 68-306 | W. N. Leslie, Inc. | 1474 | 607 | 8,000 | Lot 37 Holly Tree Plantation |
| " | " | Donnie S. Lankley | Donnie S. Lankley | Cancelled 9-4-79 # 7761 dat BK 68-306 | " | 1474 | 607 | | " |
| 2785 July 26, 1979 | " | Charles H. & Katherine | Donnie S. Lankley | Cancelled 9-4-79 # 7761 dat BK 68-306 | (now former Fed. S & L Assn) Dr. Rest. Fed. S & L Assn | 1107 | 823 | | 20 mtg. see Rem Bk 1210 pg. 1210 Release .025 ac. Stratford |

DIRECT or MORTGAGOR Index to Real Estate Mortgages - Greenville County, S. C.

()

KEYS PRINTING COMPANY, GREENVILLE, S. C.

Open at Proper Tab according to First Letter or Letters of Name and refer to Buff Sub-Index sheet for page reference.

| FILE NUMBER DATE OF RECORD | MORTGAGORS FAMILY NAMES | GIVEN NAMES ABCDEFGHIJ | GIVEN NAMES JKLMNO | GIVEN NAMES PQRSTUVWXYZ | MORTGAGEES | BOOK | PAGE | Amount | BRIEF DESCRIPTION, LOCATION, ETC. (Not Warranted) |
|-------------------------------|----------------------------|---------------------------|-----------------------|--|---|------|------|---------------|--|
| 4445 Aug. 6, 1979 | Brown | | 5-2-94 | # 30687 | Sat. BK. 152-1006 Chatter mty. Co. | 1476 | 1 | .00 33,500 | Holmes acre Lot 19 Mayfair Lane |
| 4463 Aug. 6, 1979 | " | Enterprise p.s.c. Inc. | | Cancelled 3-25-80 # 23295 Donnie S. Tankersley RMC | Sat. BK 70-268 S.C. Fed. S & Loan | 1476 | 16 | .00 25,200 | Paris View, Sec. 1 Lot 16 Hwy. 415 |
| 4463 Aug. 6, 1979 | " | Enterprise p.s.c. Inc. | | Cancelled 11-26-79 # 17581 Donnie S. Tankersley RMC | Sat BK 69-220 S.C. Fed. S & Loan | 1476 | 20 | .00 25,200 | View, Sec. 1 Lot 15 Hwy. 415 Paris |
| 4463 Aug. 6, 1979 | " | Enterprise p.s.c. Inc. | | Cancelled 17-5-80 # 22025 Donnie S. Tankersley RMC | Sat BK 69-1070 S.C. Fed. S & Loan | 1476 | 24 | .00 25,200 | Paris View, Sec. 1 Lot 14 Hwy. 23-156 |
| 4462 Aug. 6, 1979 | " | | 3-16-87 | 8 s.c. inc. # 38003 | W. Roger Brown 38003 Sat BK 100-1482 | 1476 | 28 | .50 20,063 | Ac. 1 Lot 6 Rocky creek acres |
| 4462 Aug. 6, 1979 | " | | Cancelled | 8 s.c. inc. # 1-19-89 # 26698 | W. Roger Brown 1-19-89 # 26698 Sat. BK. 111-1975 | 1476 | 31 | .50 15,762 | Ac. 1 Lot 9 Rocky creek acres |
| 4450 Aug. 6, 1979 | " | | 2-17-82 | # 18495 | W. Roger Brown 2-17-82 # 18495 Sat BK 76-719 | 1476 | 53 | .20 10,105 | Ac. 1 Lot, Cor. Salisville Rd. & |
| 4878 Aug. 9, 1979 | " | Charles, Paul | | 11-15-94 # 75355 | Sat. BK. 157-1299 S.C. Fed. S & Loan | 1476 | 399 | .00 21,375 | Lot, Wilton St. |
| " | " | Helen W. Abel | | 11-15-94 # 75355 | " | 1476 | 399 | | |
| 4925 Aug. 10, 1979 | " | Eugene M. Abel | | | (now NCNB mty. Corp) NCNB mty. South Inc | 1476 | 544 | | Mty. assigned to Colonial mty. Co. - per mty. acc |
| " | " | Carol A. Abel | | | " | 1476 | 544 | | Regr. Bk. 1410 pg. 880 Paris View Sec. 1 |
| 5040 Aug. 10, 1979 | " | Enterprise p.s.c. Inc. | | Cancelled 1-16-80 # 22179 Donnie S. Tankersley RMC | Sat BK 69-1099 S.C. Fed. S & Loan | 1476 | 659 | .00 27,200 | Ac. 3 Lot 44 Paris View Dr. |
| 5045 Aug. 10, 1979 | " | Enterprise p.s.c. Inc. | | Cancelled 5-8-80 # 32702 Donnie S. Tankersley RMC | Sat BK 70-1092 Carolina Fed. S & Loan | 1476 | 651 | .00 24,000 | Ac. 3 Lot 199 Sunny Slopes |
| 5045 Aug. 10, 1979 | " | Enterprise p.s.c. Inc. | | Cancelled 5-8-80 # 32707 Donnie S. Tankersley RMC | Sat BK 70-1092 Carolina Fed. S & Loan | 1476 | 651 | .00 24,000 | Ac. 3 Lot 199 Sunny Slopes |
| 5046 Aug. 10, 1979 | " | Enterprise p.s.c. Inc. | | Cancelled 5-8-80 # 32703 Donnie S. Tankersley RMC | Sat BK 70-1093 Z. H. Tankersley, Jr. Inc. | 1476 | 654 | .00 2,500 | Ac. 3 Lot 199 Sunny Slopes |
| 5038 Aug. 14, 1979 | " | Enterprise p.s.c. Inc. | | Cancelled 3-3-80 # 24070 Donnie S. Tankersley RMC | Sat BK 69-888 Brown Properties p.s.c. | 1476 | 667 | .00 5,000 | Paris View, Ac. 1 Lot 44 Paris View Dr. |

DIRECT OF MORTGAGOR Index to Real Estate Mortgages — Greenville County, S. C.

KEYS PRINTING COMPANY, GREENVILLE, S. C.

Open at Proper Tab according to First Letter or Letters of Name and refer to Buff Sub-Index sheet for page reference.

(EE)

| FILE NUMBER | MORTGAGORS DATE OF RECORD FAMILY NAMES | GIVEN NAMES ABCDEFH | GIVEN NAMES IJKLMNO | GIVEN NAMES PQRSTUVWXYZ | MORTGAGEES | BOOK | PAGE | Amount | BRIEF DESCRIPTION, LOCATION, ETC. (Not Warranted) |
|-------------|--|------------------------|------------------------|----------------------------|--|----------|------|----------------------|---|
| 5358 | Aug. 14, 1979 | Brown | 3-29-88 | # 41604 | S. + Bk. 107-775 Charter Mtg. Co. | 1476 | 942 | 18,900 ⁰⁰ | Lot 3 Bryan ave. |
| " | " | " | 3-29-88 | # 41604 | S. + Bk. 107-775 " | 1476 | 942 | | |
| 5499 | Aug. 15, 1979 | " | 11-30-79 | # 18210 | 8-18-81 # 4425 Mechanical Services S. + Bk 69-351 | ✓ | ✓ | ✓ | 79-6632 Furniture - 310 Camden Ln. Whisperwill. Hills. Sec. 1 |
| 5671 | Aug. 16, 1979 | " | 9-24-85 | # | W. Barnes Parnett Fed. S + Loan | 1477 | 299 | 27,000 | Lot 9 Williams St. |
| 6583 | Aug. 24, 1979 | " | 1-5-90 | # 8778 | S. + Bk. 91-856 Fed. Fed. S + Loan | 1478 | 136 | 56,500 | Lot 2 Silberman Ct. |
| 6646 | Aug. 23, 1979 | " | 7-7-89 | # | 1-5-90 # 8778 S. + Bk. 117-61... Fed. Fed. S + Loan | 1478 | 312 | 21,211 | Brentwood, Sec. III Simile Lot 74 Brentwood Way |
| 6772 | Aug. 27, 1979 | " | | | 29559 S. + Bk. 114-752 Parnett Fed. S + Loan | 1478 | 338 | 45,000 | Westcliffe, Sec. 2 Lot 20 Saluda Lake Rd. |
| 6937 | Aug. 28, 1979 | " | | | GEN RELEASED 3-13-85 DONNIE S. TANKERSLEY 90-3208 S. + Bk 70-779 Engel Mtg. Co. Inc. | 1478 | 487 | 44,150 | Leppertville, Sec. 1 Lot 21 Winding Way |
| 7207 | Aug. 29, 1979 | " | 4-11-80 | # 30195 | Donnie S. Tankersley Carolina Fed. S + Loan | 1478 | 678 | 24,000 | Sec. 3, Cedar Creek Dr. Lot 198 Sunny Slopes |
| 7453 | Aug. 29, 1979 | " | | | Donnie S. Tankersley L. N. Tankersley, Jr. | 1478 | 681 | 2,300 | Sec. 3 Lot 198 Sunny Slopes |
| 7001 | Aug. 31, 1979 | " | | | Cyndi m. et al NCN 2 mtg. Corp. | 1479 | 149 | 33,000 | Westwood, Sec. 6 Lot 652 Bucky Ct. |
| 7708 | Aug. 28, 1979 | " | | | Jaann A. + Walter B. The S. C. Nat'l Bank | Deed Bk. | 298 | | Real Prop. Agre. |
| 7806 | Sept. 4, 1979 | " | | | James Carolina-Crown Co. | 1479 | 441 | 51,500 | Lot 124 Basswood Dr. Hillsborough |
| 7698 | " | " | | | Maria et al 1-14-92 # 8801 S. + Bk 128-1027 | 1479 | 441 | | Sec. 2 |
| 7806 | Sept. 4, 1979 | " | 10-22-79 | # 13463 | Executed Russell M. Eddy | 1479 | 444 | 19,250 | ave. Highland Terrace Lot 14 S. Bk. lot 13 Montclair |
| | Sept. 4, 1979 | " | | | anne O. + K. Barry 8-11-86 # 9815 S. + Bk 96-709 Charter Mtg. Co. | 1479 | 496 | 50,250 | Landshaven, Sec. 1 Lot 28 Rainwood Dr. |

DIRECT or MORTGAGOR Index to Real Estate Mortgages — Greenville County, S. C.

KEYS PRINTING COMPANY, GREENVILLE, S. C.

Open at Proper Tab according to First Letter or Letters of Name and refer to Buff Sub-Index sheet for page reference.

| FILE NUMBER DATE OF RECORD | MORTGAGORS FAMILY NAMES | GIVEN NAMES ABCDEFGH | GIVEN NAMES IJKLMNO | GIVEN NAMES PQRSTUVWXYZ | MORTGAGEES | BOOK | PAGE | Amount | BRIEF DESCRIPTION, LOCATION, ETC. (Not Warranted) |
|-------------------------------|----------------------------|-------------------------|------------------------|--|---|------|------|---------------|--|
| 7824 Sept. 4, 1979 | Brown | Ethel D. | James R. | 12-14-87 DENNIS S. TANKERSLEY R.M.C. # 86774 | MEMBER 2489 Pgs 234 Charter mtg. Co. | 1479 | 520 | .00 25,000 | Brincliff Dr. Dixie Hgts. Lot 38 Pt. lot 37 |
| 7875 Sept. 5, 1979 | " | | Lynola A. | 8-20-82 cancelled # 4288 Sat Bk. | Fid. Fed. S. L. Assn. 77-1658. Sew. Co. Ave | 1479 | 708 | .04 16,799 | Guille St. Lot Amherst Ave. |
| 8100 Sept. 6, 1979 | " | Donald | Dannie S. Tankersley | cancelled 3-24-82 Dannie S. Tankersley cancelled | Loss L. Associates Financial Jr. Feb # 21277 Sat Bk. 76-1288 | 1479 | 814 | .00 7,248 | Lots, Waddell St. |
| 7901 Sept. 5, 1979 | " | | Dannie S. Tankersley | cancelled 3-24-82 Dannie S. Tankersley cancelled | Wm. Bice Dues Fed. S. & L. Assn. 2-1277 Sat Bk. 76-1288 | 1110 | 867 | | Real Prop. Agre. |
| 8547 Sept. 11, 1979 | " | | | Wm. Bice Raymond P. | N. C. Nat'l Bank | 1480 | 344 | | mtg. assigned to N.C.N.B. mtg. South. Inc - for mtg. see Rem Bk. 1388 pg. 36 |
| " | " | | | Paulette J. | " | 1480 | 344 | | |
| 8547 Sept. 11, 1979 | " | | | Raymond P. | N. C. Nat'l Bank | 1480 | 347 | | mtg. assigned to Colonial mtg. Co - for mtg. see Rem Bk 1388 pg. 36 |
| " | " | | | Paulette J. | " | 1480 | 347 | | |
| 8905 Sept. 13, 1979 | " | | | cancelled Dannie S. Tankersley cancelled 12-3-81 # 62055 Sat. Bk. 76-1600 | W. Baine Carnett Fed. S. L. Assn. | 1480 | 514 | .00 32,400 | Buckwood Forest, Sec. II Lot 53 Wintergreen Lane |
| 8418 Sept. 10, 1979 | " | Henry L. | | 2-11-82 # 18014 cancelled Dannie S. Tankersley cancelled | First Fed. S. & L. Assn. Sat Bk. 76-648 | 1111 | 103 | | Real Prop. Agre. |
| " | " | Earline | | 2-11-82 # 18014 cancelled Dannie S. Tankersley cancelled | " | 1111 | 103 | | |
| 9053 Sept. 14, 1979 | " | Brenda | | cancelled Dannie S. Tankersley cancelled 11-23-79 # 17451 Sat Bk 69-190 | Law. Bank & Tr. Co. | 1480 | 816 | .00 7,100 | Fairview St. 25000. County rd. |
| 9978 Sept. 21, 1979 | " | | | cancelled Dannie S. Tankersley cancelled 4-9-90 # 16863 L. Sat. Bk. 118-968 | Home S. L. Assn. | 1481 | 601 | .00 9,500 | Sec. 4 Lot 37 Liberty St. |
| 9946 Sept. 21, 1979 | " | Beverly + John Lea | | cancelled Dannie S. Tankersley cancelled 4-27-92 # 26327 Sat. Bk. 130-1934 | Charter mtg. Co. | 1481 | 649 | .00 64,950 | Hollytar Lot 7 Koon mtn. Rd. |
| 10292 Sept. 24, 1979 | " | Enterprise p.s.c. inc. | | cancelled Dannie S. Tankersley cancelled 11-1-79 # 15552 Sat Bk 68-1838 | Carnett Fed. S. L. Assn. | 1481 | 976 | .00 28,000 | Coleman Hgts. Lot 35 West Dr. |

DIRECT or MORTGAGOR Index to Real Estate Mortgages — Greenville County, S. C.

KEYS PRINTING COMPANY, GREENVILLE, S. C.

Open at Proper Tab according to First Letter or Letters of Name and refer to Buff Sub-Index sheet for page reference.

(FF)

| FILE NUMBER DATE OF RECORD | MORTGAGORS FAMILY NAMES | GIVEN NAMES ABCDEFGH | GIVEN NAMES IJKLMNO | GIVEN NAMES PQRSTUVWXYZ | MORTGAGES | BOOK | PAGE | Amount | BRIEF DESCRIPTION, LOCATION, ETC. (Not Warranted) |
|-------------------------------|----------------------------|-------------------------|------------------------|----------------------------|---|------|------|---------------|--|
| 10293 Sept. 26, 1979 | Brown | | | | Cancelled 3-7-80 # 26691 Sat BK 69-1977 Donnie S. Tankersley RMC Lansett Fed. S & Loan | 1481 | 980 | .00 32,000 | Windstille Lot 11 Windstille Ct. |
| 10293 Sept. 26, 1979 | " | | | | Cancelled Lansett Fed. S & Loan | 1481 | 984 | .00 32,000 | Windstille Lot 12 Windstille Ct. |
| 10294 Sept. 26, 1979 | " | | | | Cancelled Donnie S. Tankersley RMC L. N. Tankersley Jr. | 1481 | 988 | .00 3,400 | Windstille Lot 12 Windstille |
| 10294 Sept. 26, 1979 | " | | | | Cancelled Donnie S. Tankersley RMC L. N. Tankersley Jr. | 1481 | 990 | .00 3,000 | Windstille Lot 11 Windstille |
| 10319 Sept. 26, 1979 | " | David C. | | | Cancelled 3-9-77 # 32239 RMC Liberty Life Ins. Co. | 1482 | 38 | .00 31,650 | Vally Pk. thru Vally lots. 6.85 ac. Cor. Foothills & Dunwoode |
| 11223 Oct. 2, 1979 | " | | 2.23.87 #34254 | | Cancelled James C. Tankersley RMC James C. Tankersley Trust J.S.C. | 1483 | 11 | .79 5,675 | Butler St. 1.62 ac. Cooper rd. rd. rd. |
| 11180 Oct. 2, 1979 | " | | 9.14.82 #63447 | | Cancelled Donnie S. Tankersley RMC Tommy Just Union City Corp. | 1483 | 76 | .00 6,500 | Sumner Jct. Lot 25 Ruby Dr. new |
| 11336 Oct. 3, 1979 | " | | 21.86 #34442 | | Cancelled Donnie S. Tankersley RMC Wayne R. Green Fed. S & Loan | 1483 | 141 | .00 45,550 | Lot 10 Hauenhurst Dr. Homestead alle |
| 11 Oct. 3, 1979 | " | | 4.21.86 #34442 | | Cancelled Donnie S. Tankersley RMC Wayne R. Green Fed. S & Loan | 1483 | 141 | .00 | Lot 10 Hauenhurst Dr. Homestead alle |
| 11851 Oct. 9, 1979 | " | | | Done Jonathan D. Stella | Cameron Brown Co. | 1483 | 785 | | Release of Lien from Judgment Case # 79-3908 - J. D. Stella, Rec. Rem. Bk 1383 pg. 731 + record 1389 pg. 962 |
| 12091 Oct. 10, 1979 | " | | | J.S.C. Inc. Propertin | Donald J. Mera et al | 1483 | 840 | .00 15,000 | Tru Lot 19 Sugarberry dr. - done |
| 12162 Oct. 11, 1979 | " | Edward D. & Joy | | | S.C. Nat. Bank. | 1483 | 927 | .00 88,900 | "Woodburian" Lot 23 Woodburian Ct. |
| 12246 Oct. 11, 1979 | " | Edward D. & Joy | | | S.C. Nat'l Bank | 1483 | 932 | .90 | Lot 23 Woodburian Ct. Mty. Dr. to S.C. State Highway |
| 13323 Oct. 12, 1979 | " | George Star | 1-15-81 | | Released DONNIE S. TANKERSLEY RMC # 20454 Creditrust America | 1484 | 270 | .90 4,478 | Lot 31 Baling Rd. Oaknew, sec. 64 |
| 11 Oct. 12, 1979 | " | Alden Larrance | 1-15-81 | | Released DONNIE S. TANKERSLEY RMC # 20454 | 1484 | 270 | | Lot 31 Baling Rd. Oaknew, sec. 64 |

DIRECT or MORTGAGOR Index to Real Estate Mortgages — Greenville County, S. C.

KEYS PRINTING COMPANY, GREENVILLE, S. C.

Open at Proper Tab according to First Letter or Letters of Name and refer to Buff Sub-Index sheet for page reference.

| FILE NUMBER DATE OF RECORD | MORTGAGORS FAMILY NAMES | GIVEN NAMES ABCDEFGH | GIVEN NAMES IJKLMNO | GIVEN NAMES PQRSTUVWXYZ | MORTGAGEES | BOOK | PAGE | Amount | BRIEF DESCRIPTION, LOCATION, ETC. (Not Warranted) |
|-------------------------------|----------------------------|------------------------------------|------------------------|----------------------------|--|------|------|--------|--|
| 13491 Oct. 23, 1979 | Brown | Donnie S. Inkerley | 6-23-87 | 57295 | St. Bk. 102-1657 W. Bayne Bennett Fed. 51 1/2 | 1485 | 245 | .00 | Croftstone villa, Sec. 4 Lot 23 Broughton Dr. |
| 13538 Oct. 23, 1979 | " | Ethel D. + James R. + anne O. | 8-11-86 | 86774 | Charter Mtg. Co. 83 REM BK 2489 P. 234 | 1485 | 399 | 44,800 | for orig see R.E.M. bk. 1479 P. 520 Lot 38 Pt. 37 Bunchliff Dr. "Dixie Hwy" |
| 14200 Oct. 26, 1979 | " | Carole + | 8-11-86 | 5815 | Charter Mtg. Co. St. Bk 96-70 9 | 1486 | 12 | 50,250 | Lot 29 Lamwood Dr. |
| " | " | " | " | " | " | 1486 | 12 | .00 | Lundheim sec. 1. For orig. Mtg. see R.E.M. bk. 1479 P. 496 |
| 14837 Nov. 1, 1979 | " | Carol D. + James O. | 4-27-88 | 46285 | St. Bk. 107-1638 Fed. Fed. 51 1/2 | 1486 | 727 | 36,100 | Westwood, Sec. III Lot 264 Hillwood Cr. |
| 14953 Nov. 1, 1979 | " | Carol D. + James O. | " | " | Fed. Fed. St. L. Loan. | 1486 | 730 | .00 | Mtg. assigned to S.C. State Housing Authority - for mtg. see R.E.M. Book 1486 P. 727 |
| 15136 Nov. 2, 1979 | " | " | " | " | " | 1486 | 730 | .00 | see R.E.M. bk. 1213 P. 95 |
| 17314 Nov. 21, 1979 | Browne | James A. | 11-9-88 | #23030 | Am. Bank & Tr. Co. St. Bk 111-12 | 1487 | 54 | .00 | Extensive 1 mod. agree. for mtg. |
| 17872 Nov. 28, 1979 | Browne | Deborah J. + Donnie S. Inkerley | 2-7-80 | J.S.C. Inc. # | First Fed. St. L. Assn. 24034 St. BK 69-1486 | 1489 | 823 | 51,000 | Lot 13 Windsor Oak Sec Sec. 3 |
| 17871 Nov. 28, 1979 | " | Donnie S. Inkerley | 2-7-80 | J.S.C. Inc. # | Properties John Crosland Co. 24034 St. BK 69-1485 | 1489 | 637 | 2,250 | Lot 199 Peppertree Sec. 3 |
| 17872 Nov. 28, 1979 | " | Donnie S. Inkerley | 2-7-80 | J.S.C. Inc. # | Properties John Crosland Co. 24034 St. BK 69-1484 | 1489 | 639 | 2,250 | Lot 196 Peppertree Sec. 3 |
| 17872 Nov. 28, 1979 | " | Donnie S. Inkerley | 2-7-80 | J.S.C. Inc. # | Properties John Crosland Co. 24034 St. BK 69-1487 | 1489 | 641 | 2,250 | Lot 197 Peppertree Sec. 3 |
| 17872 Nov. 28, 1979 | " | Donnie S. Inkerley | 2-7-80 | J.S.C. Inc. # | Properties John Crosland Co. 24034 St. BK 69-1488 | 1489 | 643 | 2,250 | Lot 195 Peppertree Sec. 3 |
| 17920 Nov. 28, 1979 | " | Donnie S. Inkerley | 2-7-80 | J.S.C. Inc. # | Properties John Crosland Co. 24034 St. BK 69-1488 | 1489 | 645 | 2,250 | Lot 194 Peppertree Sec. 3 |
| 17908 Nov. 29, 1979 | " | Enterprise of S. Carol. | " | " | as Tr. L. H. Inkerley | 1480 | 685 | .00 | see R.E.M. bk 1481 P. 990 Kelen pt. lot 11 Windsor for mtg. |
| 17908 Nov. 29, 1979 | " | Henry + Donnie S. Inkerley | 4-16-83 | #25807 | Lot BK 80-3447 Alliance Credit Union | 1489 | 833 | 7,000 | Blackberry valley, etc. Lot Old Farm Bridge Rd. + |

DIRECT or MORTGAGOR Index to Real Estate Mortgages — Greenville County, S. C.

KEYS PRINTING COMPANY, GREENVILLE, S. C.

Open at Proper Tab according to First Letter or Letters of Name and refer to Buff Sub-Index sheet for page reference.

(GG)

| FILE NUMBER DATE OF RECORD | MORTGAGORS FAMILY NAMES | GIVEN NAMES ABCDEFGH | GIVEN NAMES IJKLMNO | GIVEN NAMES PQRSTUVWXYZ | MORTGAGEES | BOOK | PAGE | Amount | BRIEF DESCRIPTION, LOCATION, ETC. (Not Warranted) |
|-------------------------------|----------------------------|-------------------------|--|----------------------------|----------------------------|------|------|---------|--|
| 17990 Nov. 29, 1979 | Brown | Henry | cancelled 4-8-83 # 26033 Dannie S. Tankersley RMC | Ruby | Reliance Credit Union | | | | 79-9659 Blackberry Valley Rd. Fixtures - Lot, Old Forks Br. Rd. |
| 17925 Nov. 29, 1979 | " | Enterprise | J.S.C. Inc. | | Prinsett Fed. S & L Assn. | 1489 | 855 | | see Rem Bk. 1481 pg. 980 Release pt. lot 11 "wood tree" for mtg |
| 18101 Nov. 30, 1979 | " | Dannie S. Tankersley | 3-8-84 # 27570 | James A. | Ralph Whitmire | 1490 | 62 | 504.89 | 7.33 acs. Hwy. 104 Paris mtn of ass. pt. lot 25 |
| " | " | Dannie S. Tankersley | 3-8-84 # 27570 | " | " | 1490 | 62 | | Niarossee Dr. Indian Hills |
| 19124 Dec. 10, 1979 | " | Dannie S. Tankersley | 9-4-90 # 7112 | W. Bayne | Prinsett Fed. S & L Assn. | 1490 | 802 | 39,500 | Oak Hills, Sec. 1 Lot 10 Spruce Ct. white |
| 19182 Dec. 11, 1979 | " | Dannie S. Tankersley | 8-12-85 # 5003 | Nancy M. | Edwards Ins. Agency | 1490 | 939 | 4,000 | Sunny acres Lot 82 Parisnew ave. |
| 19304 Dec. 12, 1979 | " | Dannie S. Tankersley | 10-18-88 # 19216 | Michael Hugh, et al | Woodruff Fed. S & L Assn. | 1491 | 36 | 25,000 | 1.7 acs. Hwy. 101 |
| " | " | Dannie S. Tankersley | 10-18-88 # 19216 | Lonnie Jane B. et al | " | 1491 | 36 | | |
| 19450 Dec. 13, 1979 | " | Dannie S. Tankersley | 5-27-80 # 34157 | L. N. Tankersley, Jr. | " | 1491 | 139 | 16,125 | Sec. 3 5 lots Sunny Slopes |
| 19450 Dec. 13, 1979 | " | Enterprise | 5-25-80 # 29560 | L. N. Tankersley, Jr. | " | 1491 | 141 | 19,350 | Sec. 3 6 lots Sunny Slopes |
| 19450 Dec. 13, 1979 | " | Enterprise | 5-27-80 # 34157 | L. N. Tankersley, Jr. | " | 1491 | 143 | 9,075 | Sec. 3 3 lots Sunny Slopes |
| 19450 Dec. 13, 1979 | " | Dannie S. Tankersley | 5-27-80 # 34157 | L. N. Tankersley, Jr. | " | 1491 | 145 | 16,125 | Sec. 3 5 lots Sunny Slopes |
| 19511 Dec. 14, 1979 | " | Debra H. et al | 1-5-81 # 19493 | Robert A. | Sun America Ins. Corp. | | | | 79-10009 Fixtures - State Park Rd. |
| 19608 Dec. 14, 1979 | " | Dannie S. Tankersley | 11-25-80 # 76049 | Lola J. | associated Financial Serv. | 1491 | 216 | 100,000 | Lot |
| 19856 Dec. 18, 1979 | " | Johnny Irwin, et al | | Judy C. et al | Fid. Fed. S & L Assn. | 1491 | 427 | | mod & Assumption Agreement for mtg. see Rem Bk. 1465 pg 308 |

DIRECT or MORTGAGOR Index to Real Estate Mortgages — Greenville County, S. C.

()

KEYS PRINTING COMPANY, GREENVILLE, S. C.

Open at Proper Tab according to First Letter or Letters of Name and refer to Buff Sub-Index sheet for page reference.

| FILE NUMBER DATE OF RECORD | MORTGAGORS FAMILY NAMES | GIVEN NAMES ABCDEFGH | GIVEN NAMES IJKLMNO | GIVEN NAMES PQRSTUWXYZ | MORTGAGEES | BOOK | PAGE | Amount | BRIEF DESCRIPTION, LOCATION, ETC. (Not Warranted) |
|-------------------------------|----------------------------|---|------------------------|----------------------------------|---------------------------------|-------------------|------|--------|---|
| 19923 Dec. 18 1979 | Brown | Enterprise S.C. Inc. | | | Caroline Fed. S & L Assn | 1491 | 543 | | See mtg. McClem Bk. 1457 pg. 685 Release lot 215 Sunny Slope |
| 20053 Dec. 19 1979 | " | Donnie S. Tankersley CANCELED RMC | 1-21-87 # 30487 | W. Bayne | Caroline Fed. S & L Assn | 1491 | 582 | 4,300 | White Oak Hills, sec-1 Lot 11 Green Fern Dr. |
| 20340 Dec. 26 1979 | " | Timothy M. S. REGISTER OF DEEDS | 5-31-2007 | William | Charter mtg. Co. | 1491 | 947 | 39,450 | 1 Lancaster Belle meade, sec. 3 Lot 287 Cor. Marlboro Dr. |
| 20488 Dec. 27 1979 | " | Donnie S. Tankersley CANCELED | 10-29-90 # 52,244 | Leason & Alha S. | Greenville County Fed. mtg. Co. | 1492 | 125 | 10,000 | Brandon, sec. 1 Lot 128 Shuttawnt St. |
| 21339 Jan. 7 1980 | " | Donnie S. Tankersley CANCELED | 11-18-76 | Cecil & L. Alyce | Just Fed. S & L Assn | 1492 | 640 | 24,790 | RD. Pt. lot 3 Sulpher Spg. |
| 21488 Jan. 8 1980 | " | Donnie S. Tankersley CANCELED | 2-4-82 | Properties | John Crossland Co. | 1492 | 796 | 12,000 | Lot, Charter Oak Dr. |
| 21267 Jan. 7 1980 | " | Donnie S. Tankersley CANCELED | 3-11-86 | Myrtle P. & J. J. | Fid. Fed. S & L Assn | Deed Book 1118 | 501 | | Real Prop. Agree |
| 22094 Jan. 16 1980 | " | Ernest P. et al | 2-14-2003 | REGISTER OF DEEDS | Charter mtg. Co. | 1493 | 312 | 34,000 | Lot 30 & Pt. lot 32 Cor. Alta & Cleverline ave. |
| " | " | Deloris N. et al | 3-2-83 | REGISTER OF DEEDS | " | 1493 | 312 | | Hillside Terrace Glen Dale Npts. |
| 22353 Jan. 18 1980 | " | Lillie & Willie J. | 8-17-83 # 5681 | Lainett Discount Co. | Caroline Fed. S & L Assn | 1493 | 603 | 14,421 | RD. lots 54 & 55 Knox St. Deverger Pl. Sec. 6 |
| 22817 Jan. 23 1980 | " | Ara J. | 10-3-86 # 18526 | Greer Fed. S & L Assn | Caroline Fed. S & L Assn | 1493 | 929 | 25,000 | Lot 67 Hedgewood Terrace Coleman Npts. |
| 23042 Jan. 25 1980 | " | Enterprise S.C. Inc. | 8-18-80 # 3094 | Donnie S. Tankersley CANCELED | Lainett Fed. S & L Assn | 1494 | 132 | 29,500 | Lot 48-B Alta Vista Cr. |
| 23042 Jan. 25 1980 | " | Enterprise S.C. Inc. | 7-17-89 # 30749 | Donnie S. Tankersley CANCELED | Lainett Fed. S & L Assn | 1494 | 136 | 29,500 | Lot 48-A Alta Vista Cr. + |
| 23755 Jan. 30 1980 | " | Floyd L. et al | 7-17-89 # 30749 | Donnie S. Tankersley CANCELED | Drum & Merch. et al | 1494 | 458 | 5,000 | Lot 27 Willwood Rd. Woodland Hills |
| " | " | Beverly A. et al | 7-17-89 # 30749 | Donnie S. Tankersley CANCELED | " | 1494 | 458 | | Whisk Spg. Sp. |

(over)

DIRECT or MORTGAGOR Index to Real Estate Mortgages — Greenville County, S. C.

KEYS PRINTING COMPANY, GREENVILLE, S. C.

Open at Proper Tab according to First Letter or Letters of Name and refer to Buff Sub-Index sheet for page reference.

(H H)

| FILE NUMBER DATE OF RECORD | MORTGAGORS FAMILY NAMES | GIVEN NAMES ABCDEFGH | GIVEN NAMES IJKLMNO | GIVEN NAMES PQRSTUVWXYZ | MORTGAGEES | BOOK | PAGE | Amount | BRIEF DESCRIPTION, LOCATION, ETC. (Not Warranted) |
|-------------------------------|----------------------------|-------------------------|------------------------|----------------------------|-------------------------|------|------|---------|---|
| 23455 Jan. 30, 1980 | Brown | Floyd R. | Donnie S. Tankersley | 6-29-90 | #32256 St. Bk. 119-1675 | 1494 | 460 | 30,000 | Lot 27 Willowood Rd. Woodland Hills |
| " | " | Beverly J. | Donnie S. Tankersley | 6-29-90 | #32256 St. Bk. 119-1675 | 1494 | 460 | | Chick. Sp. P. |
| 23622 Feb. 1, 1980 | " | Donnie S. Tankersley | 7-14-87 | #2272 | St BK 103-487 | 1494 | 688 | 4,500 | Points North |
| 23738 Feb. 4, 1980 | " | Charles B. Allen | Donnie S. Tankersley | 5-5-80 | #32267 St BK 76-1013 | 1494 | 760 | 35,600 | Lot 59 Spur Dr. Brea Hts. |
| 23864 Feb. 4, 1980 | " | Donnie S. Tankersley | 85.C. Inc. | 3-17-81 | 81-25999 Lot BK 73-999 | 1494 | 831 | 32,000 | Sec. 3 |
| 23864 Feb. 4, 1980 | " | Donnie S. Tankersley | 11-2-81 | 85.C. Inc. | St BK 75-1164 | 1494 | 835 | 32,000 | Sec. 3 |
| 23864 Feb. 4, 1980 | " | Donnie S. Tankersley | #11018 | 85.C. Inc. | 37332 St BK 85-1009 | 1494 | 839 | 32,000 | Sec. 3 |
| 23799 Feb. 4, 1980 | " | Enterprises | 85.C. Inc. | 1-15-81 | Combra Fed. S & L Assn. | 1494 | 789 | | agreement for orig. loan REM Bd. 1309, pg 591 |
| 24595 Feb. 13, 1980 | " | George, Dale | Donnie S. Tankersley | 1-15-81 | Creditcraft of America | 1495 | 483 | 14,103 | Loan Modification and assumption |
| " | " | Allen Lorraine | Donnie S. Tankersley | 1-15-81 | " | 1495 | 483 | | Lot 31 Soling Rd. Oakview, Sec. III |
| 24861 Feb. 15, 1980 | " | Donnie S. Tankersley | 3-30-83 | #24742 | St BK 80-165 | 1495 | 683 | 6,000 | Camp Well Rd. less Pt. |
| 25225 Feb. 20, 1980 | " | Enterprises | 8-14-81 | #4111 | St BK 74-1747 | 1496 | 8 | 28,800 | St. lot 5 + St. lot del Sunny Slope, sec. III |
| 25225 Feb. 20, 1980 | " | Enterprises | 8-28-80 | #6257 | St BK 71-1130 | 1496 | 12 | 30,400 | Lot 190 Brindwell Rd. Sunny Slope, sec. III |
| 25225 Feb. 20, 1980 | " | Enterprises | 3-8-80 | #3819 | St BK 71-688 | 1496 | 16 | 29,000 | Lot 174 Brindwell Rd. Sunny Slope, sec. III |
| 25225 Feb. 28, 1980 | " | Enterprises | 3-9-81 | #25145 | St BK 73-820 | 1496 | 20 | 28,800 | Lot 172 Brindwell Rd. Sunny Slope, sec. III |
| 25466 Feb. 22, 1980 | " | Enterprises | 6-4-81 | #33830 | St BK 74-882 | 1496 | 241 | 203,000 | Lot 175 Brindwell Rd. + Pate Dr. 1.8000 E. 15000 Con. Conquer |

DIRECT or MORTGAGOR Index to Real Estate Mortgages — Greenville County, S. C.

KEYS PRINTING COMPANY, GREENVILLE, S. C.

Open at Proper Tab according to First Letter or Letters of Name and refer to Buff Sub-Index sheet for page reference.

| FILE NUMBER DATE OF RECORD | MORTGAGORS FAMILY NAMES | GIVEN NAMES ABCDEFGHIJ | GIVEN NAMES JKLMNO | GIVEN NAMES PQRSTUVWXYZ | MORTGAGEES | BOOK | PAGE | Amount | BRIEF DESCRIPTION, LOCATION, ETC. (Not Warranted) |
|-------------------------------|----------------------------|--|-----------------------|----------------------------|----------------------|------|------|---------|---|
| 25466 Feb. 22, 1980 | Brown | Cancelled Dannie S. Inkerley REMC | 6-4-81 | #33830 W. | 1st BK 74-371. | | | .00 | |
| 25466 Feb. 22, 1980 | " | Cancelled Dannie S. Inkerley REMC | 6-4-81 | #33830 III | 1st BK 74-375 | 1496 | 245 | 203,000 | Lot 69 Stratton Place North H. |
| 25617 Feb. 25, 1980 | " | Cancelled Dannie S. Inkerley REMC | | Thomas L. | Community Bank | 1496 | 247 | 203,000 | Lot 192 Mt. Vista ave. |
| " | " | | | Macl M, Sr., et al. | C. D. Case, et al | 1496 | 382 | 30,000 | .75 acc. Case St. |
| " | " | | | Loretta R, Sr., et al | " " | 1496 | 382 | | |
| 26399 Mar. 4, 1980 | " | Cancelled Dannie S. Inkerley REMC | 8-22-83 | #6108 | 1st BK 81-1982 | 1497 | 139 | 9,500 | For Mail, Forest, Sec. II Lot 8 Cor. Forest Rd. & Reed |
| 27027 Mar. 11, 1980 | " | Cancelled Dannie S. Inkerley REMC | 6-6-85 | #37242 | 1st BK 89-1775 | 1497 | 673 | 16,101 | Pleasant Valley Lot 330 Pacific ave. |
| 27130 Mar. 12, 1980 | " | Cancelled Dannie S. Inkerley REMC | 11-15-89 | #51725 | 1st BK 116-7557 | 1497 | 771 | 45,500 | White Oak Hills, Ph. 4 Lot 12 Saluda Lake Rd. |
| 27189 Mar. 12, 1980 | " | Cancelled Dannie S. Inkerley REMC | 7-7-94 | #47102 | Sat BK 154-906 | 1497 | 779 | 31,500 | Sec. 1, S. Miller Lot 207 Westwood South |
| 27451 Mar. 14, 1980 | " | Cancelled Dannie S. Inkerley REMC | 10-8-90 | #11169 | 1st BK 72-150 | 1498 | 21 | 29,500 | at Vista Dr. Lot 4 P. C. Coleman Hgts. |
| 27450 Mar. 14, 1980 | " | Cancelled Dannie S. Inkerley REMC | 7-24-80 | #2202 | 1st BK 71 pg. 363 | 1498 | 25 | 31,000 | Coleman Hgts. Lot 118 Coleman Dr. |
| 28631 Mar. 28, 1980 | " | Cancelled Dannie S. Inkerley REMC | 9-24-86 | #9390 | 1st BK 71-1775 | 1499 | 97 | 43,200 | White Oak Hills, Ph. II-A Lot 1 Saluda Lake Rd. |
| 28631 Mar. 27, 1980 | " | Cancelled Dannie S. Inkerley REMC | 5-6-82 | | First Fed. SIZ ason. | 1499 | 100 | 43,200 | White Oak Hills, Ph. II-A Lot 2 Saluda Lake Rd. |
| 28997 Mar. 31, 1980 | " | Cancelled Dannie S. Inkerley REMC | 3-22-85 | #27940 | 1st BK 88-1819 | 1499 | 441 | 13,700 | Shady acres Lots 30 & 31 Oakhill Dr. |
| 28997 Mar. 31, 1980 | " | Cancelled Dannie S. Inkerley REMC | 8-24-88 | #9939 | 1st BK 109-1571 | 1499 | 445 | 33,700 | S. Forest St. Lot 53 Grantford Lane |
| 29591 Apr. 4, 1980 | " | Cancelled Dannie S. Inkerley REMC | 5-12-81 | #31568 | 1st BK 73-1979 | 1500 | 45 | 4,000 | Lot 5 |
| 29582 Apr. 4, 1980 | " | Cancelled Dannie S. Inkerley REMC | 5-12-81 | #31570 | 1st BK 73-1982 | 1500 | 47 | 4,000 | Lot 2 |

DIRECT or MORTGAGOR Index to Real Estate Mortgages — Greenville County, S. C.

KEYS PRINTING COMPANY, GREENVILLE, S. C.

☞ Open at Proper Tab according to First Letter or Letters of Name and refer to Buff Sub-Index sheet for page reference.

(II)

| FILE NUMBER DATE OF RECORD | MORTGAGORS FAMILY NAMES | GIVEN NAMES ABCDEFGHIJ | GIVEN NAMES JKLMNO | GIVEN NAMES PQRSTUVWXYZ | MORTGAGEES | BOOK | PAGE | Amount | BRIEF DESCRIPTION, LOCATION, ETC. (Not Warranted) |
|-------------------------------|----------------------------|---------------------------|-----------------------|----------------------------|--|------|------|--------|--|
| 29592 Apr. 4, 1980 | Brown | Enterprise, J.S.C. Inc. | | Cancelled 5-12-81 # 31570 | Mal Davis Hill | 1500 | 49 | 4,000 | Lot 1 |
| 29592 Apr. 4, 1980 | " | Enterprise, J.S.C. Inc. | | Cancelled 5-12-81 # 31570 | Mal Davis Hill | 1500 | 51 | 4,000 | Lot 4 |
| 29592 Apr. 4, 1980 | " | Enterprise, J.S.C. Inc. | | Cancelled 5-12-81 # 31570 | Mal Davis Hill | 1500 | 53 | 4,000 | Lot 3 |
| 29939 Apr. 9, 1980 | " | Enterprise, J.S.C. Inc. | 9-9-80 # 7644 | Cancelled | Home S/L Loan | 1500 | 349 | 34,400 | Monticello estate. Lot 1 W. Monticello Rd. |
| 30056 Apr. 10, 1980 | " | Enterprise, J.S.C. Inc. | 8-30-82 # 5072 | Cancelled | Liberty Loan Corp. | 1500 | 413 | 17,700 | Sp. II Lot 24 South Day St. - Centerben |
| 30385 Apr. 15, 1980 | " | Enterprise, J.S.C. Inc. | Michelle | Cancelled | Diane # 21800 | 1500 | 712 | 24,620 | Westcliffe, sec. 3. 5'ville sp. Lot 289 Eastcliffe way |
| 32375 May 5, 1980 | " | Enterprise, J.S.C. Inc. | 10-20-82 | Cancelled | Jill Fed. S/L Loan | 1502 | 332 | 23,293 | Lot 15 W. avendale in. |
| 32659 May 8, 1980 | " | Enterprise, J.S.C. Inc. | C. Vincent | Cancelled | now NCB mtg. Corp. N.C.N.B. mtg. South Inc. | 1502 | 668 | | for mtg. see Rem. Bk. 1433 pg. 440 mtg. assigned to Colonial Mtg. Co. |
| 33355 May 15, 1980 | " | Enterprise, J.S.C. Inc. | George J. + Mary R. | Cancelled | S. Bk. 116-1733 | 1503 | 227 | 9,733 | Lot 113 cor. Stephen Lane + O'llwood |
| " | " | Enterprise, J.S.C. Inc. | Jesse J. et al | Cancelled | S. Bk. 116-1733 | 1503 | 227 | | Di. |
| " | " | Enterprise, J.S.C. Inc. | Mary Catherine et al | Cancelled | " | 1503 | 227 | | |
| 34132 May 26, 1980 | " | Enterprise, J.S.C. Inc. | 7-31-85 # 35731 | Cancelled | S. Bk. 90-1249 | 1503 | 908 | 7,000 | 5'ville Lot 5 Richardson St. |
| 34129 May 26, 1980 | " | Enterprise, J.S.C. Inc. | Maudie B. | Cancelled | Bankers trust J.S.C. | 1503 | 918 | | for mtg. see Rem. Bk. 1215 pg. 227 mtg. assigned to George E. Roman |
| 35163 Jun. 6, 1980 | " | Enterprise, J.S.C. Inc. | Eugene C. | Cancelled | Roman Enterprises Inc. | 1504 | 653 | 27,200 | Sec. 3 Lot 173 Sunny Slopes |
| 35163 Jun. 6, 1980 | " | Enterprise, J.S.C. Inc. | 8-20-86 # 5084 | Cancelled | Carolina Fed S/L | 1504 | 656 | 27,200 | Sec. 3 Lot 171 Sunny Slopes |
| 35163 Jun. 6, 1980 | " | Enterprise, J.S.C. Inc. | 8-27-86 # 5918 | Cancelled | Carolina Fed. S/L Loan | 1504 | 659 | 27,200 | Sec. 3 Lot 207 Sunny Slopes |
| 35163 Jun. 6, 1980 | " | Enterprise, J.S.C. Inc. | 19-16-86 # 8448 | Cancelled | Carolina Fed. S/L Loan | 1504 | 662 | 27,200 | Sec. 3 Lot 176 Sunny Slopes |
| 35163 Jun. 6, 1980 | " | Enterprise, J.S.C. Inc. | 1-23-81 # 21206 | Cancelled | Carolina Fed. S/L Loan | 1504 | 662 | 27,200 | Sec. 3 Lot 176 Sunny Slopes |

DIRECT or MORTGAGOR Index to Real Estate Mortgages — Greenville County, S. C.

()

KEYS PRINTING COMPANY, GREENVILLE, S. C.

Open at Proper Tab according to First Letter or Letters of Name and refer to Buff Sub-Index sheet for page reference.

| FILE NUMBER DATE OF RECORD | MORTGAGORS FAMILY NAMES | GIVEN NAMES ABCDEFGH | GIVEN NAMES IJKLMNO | GIVEN NAMES PQRSTUVWXYZ | MORTGAGEES | BOOK | PAGE | Amount | BRIEF DESCRIPTION, LOCATION, ETC. (Not Warranted) |
|-------------------------------|----------------------------|-------------------------|------------------------|---|--------------------------|------|------|--------|--|
| 35201 Jun. 9, 1980 | Brown | | | me. Cancelled 4-6-81 #27969 Lat BK 73-1344 | Just Fed. S & L Assn. | 1504 | 750 | 44,800 | St. II-A Lot 17 White Oak Hills |
| 35227 June 9, 1980 | " | | | Cancelled 6-2-86 #40172 S + BK. 95-04 | The Bank of New York | 1127 | 192 | | Real Prop. Agre. |
| 36105 June 18, 1980 | " | | | 10-27-80 #13203 Cancelled Lat BK 72-2513 | Pennant Fed. S & L Assn. | 1505 | 536 | 27,300 | Lat 37 West Dr. Coleman Hpts. |
| 36105 June 18, 1980 | " | | | 10-17-80 Cancelled #12212 Lat BK 72-324 | Pennant Fed. S & L Assn. | 1505 | 540 | 27,300 | Lat 38 West Dr. Coleman Hpts. |
| 36105 June 18, 1980 | " | | | 10-22-80 Cancelled #12696 Lat BK 72-449 | Pennant Fed. S & L Assn. | 1505 | 546 | 27,300 | Lat 39 West Dr. Coleman Hpts. |
| 36378 Jun. 23, 1980 | " | | | 6-8-88 #54441 S + BK. 108-890 | N.C. NB Mtg. Corp. | 1505 | 867 | 51,066 | Lat 3 Hunters Pointe |
| 36598 Jun. 25, 1980 | " | | | 9-17-80 Cancelled #9540 Lat BK 71-1663 | William M. Kiddle | 1506 | 19 | 15,000 | Lat Ferguson Rd. |
| 36662 Jun. 25, 1980 | " | | | 12-19-89 #56997 S + BK 116-1638 | Lewis W. Taylor, Jr. | 1506 | 21 | 14,500 | Yville Rd. Tracts 344 Lohina St. |
| 36629 Jun. 25, 1980 | " | | | 10-6-80 #10792 Lat BK 72-63 | Lansett Fed. S & L | 1506 | 26 | 44,700 | Oak Hills, S.C. II-A Lot 6 Landolt Ct. White |
| 36693 Jun. 25, 1980 | " | | | 6-2-81 Cancelled #33518 Lat BK 74-312 | S.C. Fed. S & L Assn. | 1506 | 81 | 39,000 | Yancey Gardens Lot 9 Farrer Lane |
| 36693 Jun. 25, 1980 | " | | | 10-13-80 #11533 Lat BK 72-216 | S.C. Fed. S & L Assn. | 1506 | 85 | 39,000 | Yancey Gardens Lot 10 Farrer Lane |
| 36692 Jun. 25, 1980 | " | | | 9-25-80 Cancelled #9631 Lat BK 71-1819 | Carmen L. Brown | 1506 | 89 | 6,500 | Lot 10 Yancey Gardens |
| 36692 Jun. 25, 1980 | " | | | 5-26-81 Cancelled #32753 Lat BK 74-183 | Carmen L. Brown | 1506 | 91 | 6,500 | Lot 9 Yancey Gardens |
| 36832 Jun. 27, 1980 | " | | | 4-14-81 #28796 Lat BK 73-1505 | Community Bank | 1506 | 228 | 6,781 | St. Lots 819 Talon St. |
| 271 July 3, 1980 | " | | | 11-14-90 #14955 Lat BK 72-863 | Pennant Fed. S & L Assn. | 1506 | 855 | 27,300 | Spur 503 Lot 184 Building on Dr. Sunny |

DIRECT or MORTGAGOR Index to Real Estate Mortgages — Greenville County, S. C.

KEYS PRINTING COMPANY, GREENVILLE, S. C.

Open at Proper Tab according to First Letter or Letters of Name and refer to Buff Sub-Index sheet for page reference.

| FILE NUMBER DATE OF RECORD | MORTGAGORS FAMILY NAMES | GIVEN NAMES ABCDEFGHIJ | GIVEN NAMES KLMNO | GIVEN NAMES PQRSTUVWXYZ | MORTGAGEES | BOOK | PAGE | Amount | BRIEF DESCRIPTION, LOCATION, ETC. (Not Warranted) |
|-------------------------------|----------------------------|---------------------------|----------------------|-----------------------------------|--|------|------|--------|--|
| 271 July 3, 1980 | Brown | Enterprise | 5-21-81 | Cancelled Dannie S. Lankford | #32427 Lot BK 74-127 | 1506 | 859 | .00 | "Sunny Slopes" Sec. 3 |
| 738 July 10, 1980 | " | Enterprise | 10-25-85 | #14512 Dannie S. Lankford | Penatt Fed. S. & L. Ass. Lot BK 91-1841 | 1507 | 312 | 27,300 | Lot 185 Bubbly Creek Dr. |
| 925 July 11, 1980 | " | Dannie S. Lankford | 11-3-95 | W. Bayne | Penatt Fed. S. & L. Ass. Lot BK 164-1414 | 1507 | 463 | 46,800 | Waldstone Acres, Sec. H Lot 24 Broughton Dr. |
| " | " | Dannie S. Lankford | 11-3-95 | Van N. | Penatt Fed. S. & L. Ass. Lot BK 164-1414 | 1507 | 463 | 7,374 | Lot 4 Murrell Rd., South of |
| 990 July 14, 1980 | " | Dannie S. Lankford | 6-6-88 | #53982 Lena Mae | Development authority Greenville County Lot BK 108-817 | 1507 | 584 | .00 | egress |
| 1245 July 15, 1980 | " | Dannie S. Lankford | 10-6-80 | #10794 Mary S. | Greenville County Lot BK 72-65 | 1507 | 744 | 10,920 | Lot, also right ingress + |
| 1939 July 22, 1980 | " | Dannie S. Lankford | 1-23-96 | #3797 Jane S. + Willie | A. J. Prince Bldg. Lot BK 766-683 | 1508 | 369 | 5,444 | Sec. IV Lot 28 Valley Creek Dr. Valleyhome |
| 6446 July 28, 1980 | " | Dannie S. Lankford | 11-18-80 | Cancelled # Dannie S. Lankford | 15273 Lot BK 72-935 Mary Davis | 1508 | 903 | .00 | Sec. II Lot 83 Canterbury |
| 2447 July 28, 1980 | " | Charles J. P. | 11-18-80 | Cancelled # Dannie S. Lankford | 15273 Lot BK 72-933 Mary Davis | 1508 | 918 | 22,310 | Lot 170 Bryant St. Sec. I |
| " | " | Frances M. Allen | 4-15-81 | Cancelled Dannie S. Lankford | 2-11-91 #6151 David | 1509 | 355 | .00 | Lot 16 Maryland Ave. |
| 2927 July 31, 1980 | " | Brenda + Leason | 4-15-81 | Cancelled Dannie S. Lankford | 2-11-91 #6151 Leason | 1509 | 487 | 15,000 | Lot 2 Henderson Forest |
| 3029 Aug 1, 1980 | " | Dannie S. Lankford | 4-15-81 | Cancelled Dannie S. Lankford | 2-11-91 #6151 Leason | 1509 | 489 | 5,609 | Lot 46 Henderson Forest |
| 3029 Aug 1, 1980 | " | Dannie S. Lankford | 4-15-81 | Cancelled Dannie S. Lankford | 2-11-91 #6151 Leason | 1510 | 186 | 5,609 | Sec. 3 Lot 192 Peppertree |
| 3713 Aug 7, 1980 | " | Dannie S. Lankford | 4-15-81 | Cancelled Dannie S. Lankford | 2-11-91 #6151 Leason | 1510 | 188 | 2,250 | Sec. 3 Lot 199 Peppertree |
| 3713 Aug 7, 1980 | " | Dannie S. Lankford | 4-15-81 | Cancelled Dannie S. Lankford | 2-11-91 #6151 Leason | 1510 | 190 | 2,250 | Sec. 3 Lot 193 Peppertree |

DIRECT or MORTGAGOR Index to Real Estate Mortgages — Greenville County, S. C.

KEYS PRINTING COMPANY, GREENVILLE, S. C.

Open at Proper Tab according to First Letter or Letters of Name and refer to Buff Sub-Index sheet for page reference.

| FILE NUMBER DATE OF RECORD | MORTGAGORS FAMILY NAMES | GIVEN NAMES ABCDEFGH | GIVEN NAMES IJKLMNO | GIVEN NAMES PQRSTUWXYZ | MORTGAGEES | BOOK | PAGE | Amount | BRIEF DESCRIPTION, LOCATION, ETC. (Not Warranted) |
|-------------------------------|----------------------------|---|------------------------|---------------------------------|---|------|------|---------------|---|
| 3713 Aug 7, 1980 | Brown | <i>Cancelled</i> Donnie S. Inkensley | 4-15-81 | J.S.C. Inc. #28869 | 1st BK 73-1525 | 1510 | 192 | .00 | Sec. 3 Lot 206 Appertille |
| 5238 Aug 21, 1980 | " | <i>Cancelled</i> Donnie S. Inkensley | 10-3-85 | James Lawrence Inc. | 11629 2d BK 91-1609 Sew. Inc. J.S.C. | 1512 | 21 | 46 9,057 | Lot 9 Jasmine Dr. Grand View |
| " | " | <i>Cancelled</i> Donnie S. Inkensley | 10-3-85 | Jessie Inc. Inc. | 11629 2d BK 91-1169 | 1512 | 21 | | |
| 5412 Aug 22, 1980 | " | <i>Cancelled</i> Donnie S. Inkensley | 10-9-80 | Robert & Carolina Fed. S & L | 11246 2d BK 72-176 ason. | 1512 | 210 | .00 39,200 | Terace Gardens Lot 51 Rockport Dr. |
| 5413 Aug 22, 1980 | " | <i>Cancelled</i> Donnie S. Inkensley | 9-29-80 | Robert & Carmen L. Brown | 9921 1st BK 71-1879 | 1512 | 347 | .00 6,500 | Lot 51 Terrace Gardens |
| 5418 Aug 22, 1980 | " | <i>Cancelled</i> Donnie S. Inkensley | 6-24-81 | Jerry Lee Fed. Fed. S & L ason. | 35637 1st BK 74-776 | 1512 | 351 | .80 9,205 | Lot 10 Vardry Ct. Vardry Wald |
| " | " | <i>Cancelled</i> Donnie S. Inkensley | 6-24-81 | Jerry Lee Fed. Fed. S & L ason. | 35637 1st BK 74-776 | 1512 | 351 | | |
| 5650 Aug 25, 1980 | " | <i>Cancelled</i> Donnie S. Inkensley | 11-13-85 | Florida & Leroy D. | 16898 2d BK 92-398 Ford Motor Credit Co. | 1512 | 448 | .00 11,040 | Appertille, sec. 1 Lot 21 Winding Way |
| 5651 Aug 25, 1980 | " | <i>Cancelled</i> Donnie S. Inkensley | 6-23-86 | William | 43098 2d BK 95-870 First Fed. S & L ason. | 1512 | 453 | .00 44,000 | avon Pt. Lot 162 Marlowe Lane |
| 5819 Aug 26, 1980 | " | <i>Cancelled</i> Donnie S. Inkensley | | Cyrdi M. et al | formerly NCVB mty. South Inc. NCNB mty. Corp. | 1512 | 784 | | For mty. see Rembk 1479 pg. 149 mty. assigned to Colonial mty. Co. |
| 5796 Aug 26, 1980 | " | <i>Cancelled</i> Donnie S. Inkensley | 12-9-97 | Larry Robert | # 87908 Sat. BK. 1085-1297 NCNB mty. Corp. | 1512 | 654 | .00 20,850 | Lot 2 Ryan Ave. |
| 5804 Aug 26, 1980 | " | <i>Cancelled</i> Donnie S. Inkensley | | Larry Robert | NCNB mty. Corp. | 1512 | 657 | | For mty. see Rembk 1512 p. 654 mty. assigned to S.C. State Housing Authority |
| 6084 Aug 27, 1980 | " | <i>Cancelled</i> Donnie S. Inkensley | 10-6-82 | Enterprise | # 8410 2d BK 78-528 L.C. Fed. S & L ason. | 1512 | 914 | .00 37,600 | Lot 2 Singleton Cr. |
| 6084 Aug 27, 1980 | " | <i>Cancelled</i> Donnie S. Inkensley | 10-6-82 | Enterprise | # 8410 2d BK 78-527 L.C. Fed. S & L ason. | 1512 | 918 | .00 39,600 | Lot 1 Lurea Dr. |
| 6082 Aug 27, 1980 | " | <i>Cancelled</i> Donnie S. Inkensley | 7-25-83 | Enterprise J.S.C. Inc. | # 2658 2d BK 81-1134 ason. Sunset Fed. S & L | 1512 | 922 | .00 37,600 | Lot 3 Singleton Cr. |
| 6425 Aug 29, 1980 | " | <i>Cancelled</i> Donnie S. Inkensley | | Enterprise J.S.C. Inc. | 6490 # 2688 1st BK 119-658 Sunset Fed. S & L ason. | 1513 | 665 | .00 37,600 | Lot 4 Singleton Cr. |

DIRECT or MORTGAGOR Index to Real Estate Mortgages — Greenville County, S. C.

KEYS PRINTING COMPANY, GREENVILLE, S. C.

Open at Proper Tab according to First Letter or Letters of Name and refer to Buff Sub-Index sheet for page reference.

2
(KK)

| FILE NUMBER DATE OF RECORD | MORTGAGORS FAMILY NAMES | GIVEN NAMES ABCDEFGHIJ | GIVEN NAMES JKLMNO | GIVEN NAMES PQRSTUVWXYZ | MORTGAGEES | BOOK | PAGE | Amount | BRIEF DESCRIPTION, LOCATION, ETC. (Not Warranted) |
|-------------------------------|----------------------------|---------------------------|-----------------------|-----------------------------------|------------------------|------|------|--------|---|
| 6495 May 29, 1980 | Brown | Enterprise of S.C. Inc. | 2-2-84 | Cancelled # 23937 Sat Bk. 83-2000 | Lansett Fed. S & Loan | 1513 | 669 | .00 | Cr. |
| 6516 Aug 29, 1980 | " | Enterprise of S.C. Inc. | 9-25-2001 | 9-25-2001 # 86756 Sat OK 240-866 | Lansett Fed. S & Loan | 1513 | 707 | 39,600 | Lot 54 Pt. lot 4 Singleton |
| " | " | Enterprise of S.C. Inc. | 9-25-2001 | 9-25-2001 # 86756 Sat OK 240-866 | Lansett Fed. S & Loan | 1513 | 707 | 45,600 | Lot 24 Woodberry way |
| " | " | Enterprise of S.C. Inc. | 9-25-2001 | 9-25-2001 # 86756 Sat OK 240-866 | Lansett Fed. S & Loan | 1513 | 707 | | Nallynalle |
| 6953 Sept 3, 1980 | " | Enterprise of S.C. Inc. | | | Mae Davis Hill | 1514 | 338 | | Subordination Agreement - for mtg. see Rem Bk. 1500 pg. 47 & Bk. 1512 pg. 914 |
| " | " | Enterprise of S.C. Inc. | | | Mae Davis Hill | 1514 | 338 | | |
| 6953 Sept 3, 1980 | " | Enterprise of S.C. Inc. | | | Mae Davis Hill | 1514 | 339 | | Subordination Agreement - for mtg. see Rem Bk. 1500 pg. 49 & Bk. 1512 pg. 918 |
| " | " | Enterprise of S.C. Inc. | | | Mae Davis Hill | 1514 | 339 | | |
| 6953 Sept 3, 1980 | " | Enterprise of S.C. Inc. | | | Mae Davis Hill | 1514 | 340 | | Subordination Agreement - for mtg. see Rem Bk. 1500 pg. 51 & Bk. 1513 pg. 665 |
| " | " | Enterprise of S.C. Inc. | | | Mae Davis Hill | 1514 | 340 | | |
| 6953 Sept 3, 1980 | " | Enterprise of S.C. Inc. | | | Mae Davis Hill | 1514 | 341 | | Subordination Agreement - for mtg. see Rem Bk. 1500 pg. 53 & Bk. 1512 pg. 922 |
| " | " | Enterprise of S.C. Inc. | | | Mae Davis Hill | 1514 | 341 | | Lonhardt Ct. |
| 7083 Apr 4, 1980 | " | Enterprise of S.C. Inc. | 11-16-82 | Cancelled # 11927 Sat Bk. 78-1277 | Lansett Fed. S & Loan | 1514 | 522 | 44,300 | Lot 8 Cul. de. sac |
| 7799 Apr 10, 1980 | " | Enterprise of S.C. Inc. | 4-10-81 | Cancelled # 28583 Sat Bk. 73-1477 | Carolina Fed. S & Loan | 1515 | 314 | 27,900 | Sunny Slopes, Sec. 3 |
| 7799 Apr 10, 1980 | " | Enterprise of S.C. Inc. | 4-24-84 | Cancelled # 33286 Sat Bk. 85-149 | Carolina Fed. S & Loan | 1515 | 318 | 27,700 | Lot 167 Bridwell Rd. |
| 7799 Apr 10, 1980 | " | Enterprise of S.C. Inc. | | | Carolina Fed. S & Loan | 1515 | 322 | 27,600 | Lot 66 Paris view Dr |
| 7940 Apr 11, 1980 | " | Enterprise of S.C. Inc. | | | Carolina Fed. S & Loan | 1515 | 482 | 33,700 | Sunny Slopes, Sec. 3 |
| | | | | | Chaffin Mtg. Co. | | | | Lot 168 Bridwell Rd. |
| | | | | | | | | | Belle Meade |
| | | | | | | | | | Lot 74 E. Dorchester |

DIRECT or MORTGAGOR Index to Real Estate Mortgages - Greenville County, S. C.

KEYS PRINTING COMPANY, GREENVILLE, S. C.

Open at Proper Tab according to First Letter or Letters of Name and refer to Buff Sub-Index sheet for page reference.

| FILE NUMBER DATE OF RECORD | MORTGAGORS FAMILY NAMES | GIVEN NAMES ABCDEFGH | GIVEN NAMES IJKLMNO | GIVEN NAMES PQRSTUVWXYZ | MORTGAGEES | BOOK | PAGE | Amount | BRIEF DESCRIPTION, LOCATION, ETC. (Not Warranted) |
|-------------------------------|----------------------------|--|-------------------------|----------------------------|---|----------|------|-----------|--|
| 7979 Sep. 12 1980 | Brown | ^{Cancelled} Dannie S. Tankersley R.M.C. | 12-13-85 #19998 St. Bk. | 92-1166 | John Steve Craig Jr. et al. | 1515 | 605 | 5,259.83 | Fair Hts. Pl. lots 112 Bleckley ave. |
| 8136 Sep. 12 1980 | " | ^{Cancelled} Dannie S. Tankersley R.M.C. | 11-7-80 #14471 St | Bk 72-747 | W. Payne a. J. James, Sr. et al. | 1515 | 666 | 5,434.65 | Lot 8 Lumbard Ct. |
| 9521 Sep. 17 1980 | " | ^{Cancelled} Dannie S. Tankersley R.M.C. | 3-14-88 #39385 | 801 Bk. 107-321 | William M. Liddle | 1516 | 402 | 21,658.26 | Lot Ferguson Rd. |
| 9121 Sep. 22 1980 | " | ^{Cancelled} Dannie S. Tankersley R.M.C. | 11-28-86 #21796 | St Bk. 98-1184 | Just Fed. S. L. Lason | 1517 | 12 | 8,500.00 | westwood, W.E. Austin 2P. Lot 417 agewood Dr. |
| 9358 Sep. 24 1980 | " | ^{Cancelled} Dannie S. Tankersley R.M.C. | 5-15-84 #35848 | St Bk. 85-697 | Mahlan L. Loh, Sr. Lansett Fed. S. L. | 1517 | 397 | 50,400.00 | See Pt. Lot 3 Perry Rd. |
| 9470 Sep. 24 1980 | " | ^{Cancelled} Dannie S. Tankersley R.M.C. | 8-18-83 #5786 | St Bk 81-1863 | Just Fed. S. L. Lason | 1517 | 541 | 7,300.00 | Lot 12 Williams Rd. Sheffield Forest |
| 9535 Sep. 25 1980 | " | ^{Cancelled} Dannie S. Tankersley R.M.C. | 1-26-81 #21331 | Lot Bk 73-78 | Home S. L. Lason | 1517 | 908 | 35,000.00 | Monticello Estate Lot 2 W. Monticello Rd. |
| 9744 Sep. 26 1980 | " | ^{Cancelled} Dannie S. Tankersley R.M.C. | 10-29-90 #52249 | St Bk 121-1180 | Reba S. Greenville County Redevelopment Authority | See Book | 1134 | 295 | Real Prop. Agreement |
| 9519 Sep. 25 1980 | " | ^{Cancelled} Dannie S. Tankersley R.M.C. | | | R. S. DeLoach | 1518 | 164 | | mtg. assigned to Winchester Graham Agency, Inc. - for mtg. see R.E.M. Book 716 pg. 535 |
| 9976 Sep. 29 1980 | " | | | | R. S. DeLoach | 1518 | 164 | | mtg. assigned to R. S. DeLoach 4/2/80 Modern Home Construction Co. for mtg. see R.E.M. Bk. 716 pg. 535 |
| 10212 Oct. 1 1980 | " | | | | The Kissell Co. | 1518 | 477 | 14,650.00 | lots, sec. 6 Lot 61 Fourth St., Judson |
| 10265 Oct. 1 1980 | " | ^{Cancelled} Dannie S. Tankersley R.M.C. | 8-22-83 #6105 | St Bk. 81-1979 | Associates Financial | 1518 | 508 | 6,000.00 | Pleasant Valley Lot 398 Pasadena ave. |
| 10349 Oct. 1 1980 | " | ^{Cancelled} Dannie S. Tankersley R.M.C. | 8-4-81 #22255 | St Bk 73-280 | Robert L. Boyce & C. P. S., Inc. | 1518 | 594 | 7,500.00 | Lot 28 Small Gardens |

DIRECT or MORTGAGOR Index to Real Estate Mortgages — Greenville County, S. C.

KEYS PRINTING COMPANY, GREENVILLE, S. C.

Open at Proper Tab according to First Letter or Letters of Name and refer to Buff Sub-Index sheet for page reference.

(LL)

| FILE NUMBER | MORTGAGORS | GIVEN NAMES | GIVEN NAMES | GIVEN NAMES | MORTGAGEES | BOOK | PAGE | Amount | BRIEF DESCRIPTION, LOCATION, ETC. |
|----------------|--------------|-------------------|-----------------|----------------|----------------------|------|------|--------|-----------------------------------|
| DATE OF RECORD | FAMILY NAMES | ABCDEFGHIJ | IJKLMNOP | QRSTUVWXYZ | | | | | (Not Warranted) |
| 10642 | Brown | Cancelled | 12-23-80 #18610 | Set BK 72-1584 | | | | .00 | Sunny acre |
| Oct. 3, 1980 | | Dannie S. Lankley | Henry M. | | Nancy E. Edwards | 1519 | 88 | 4,000 | Lot 82 Parisview one. |
| 11599 | " | Cancelled | 4-13-87 #43065 | Set BK 101-543 | | | | .00 | Summit Mt. Rd. |
| Oct. 13, 1980 | " | Dannie S. Lankley | W. Bague | | Parnett Fed. S & L | 1520 | 215 | 45,400 | Lot 25 Williams Rd. + |
| 11959 | " | Cancelled | 7-15-91 | #35737 | Set BK 125-819 | | | .00 | one. |
| Oct. 16, 1980 | " | Henry & Natalie | | | Ass. Financial Serv. | 1520 | 816 | 10,000 | Lot 18 Hampshire Hills |
| 12898 | " | Cancelled | 8-5-81 | #3363 | Set BK 74-1595 | | | .00 | |
| Oct. 24, 1980 | " | Dannie S. Lankley | Robert L. | | Carolina Fed. S & L | 1521 | 881 | 46,800 | Lot 64 Heritage Lakes |
| 12898 | " | Cancelled | 1-2-81 #20118 | Set BK 72-1888 | | | | .00 | Heritage Lakes |
| Oct. 24, 1980 | " | Dannie S. Lankley | Robert L. | | Carolina Fed. S & L | 1521 | 885 | 47,200 | Lot 72 Ambulusion Trail |
| 12899 | " | Cancelled | 7-19-82 | Set BK 77-1116 | | | | .00 | Terrace Gardens |
| Oct. 24, 1980 | " | Dannie S. Lankley | Robert L. | | S.C. Fed. S & L | 1521 | 889 | 49,000 | Lot 58 Barry Dr. |
| 12900 | " | Cancelled | 6-28-82 | Set BK 77-758 | | | | .00 | |
| Oct. 24, 1980 | " | Dannie S. Lankley | Robert L. | | Carmen L. Brown | 1521 | 893 | 7,000 | Lot 58 Terrace Gardens |
| 13020 | " | Cancelled | 2-29-84 #26559 | Set BK 84-609 | | | | .00 | 389-2-4 |
| Oct. 24, 1980 | " | Dannie S. Lankley | Myra E. | | South Sumner Police | 1522 | 61 | | Police of Sum. Sh. S.C. Ry. |
| 13020 | " | | Maurin | | South Sumner Police | 1522 | 63 | | Police of Sum. Sh. S.C. Ry. |
| Oct. 24, 1980 | " | | Magnolia L. | | " | 1522 | 63 | | 385-2-86 |
| 13020 | " | | | | Fin district | | | .00 | 384-1-81 |
| Oct. 24, 1980 | " | Clyde B. | James E. | | South Sumner Police | 1522 | 64 | | Police of Sum. Sh. S.C. Ry. |
| 13243 | " | Cancelled | 3-31-94 | #22815 | Set BK 151-1100 | | | .00 | |
| Oct. 27, 1980 | " | Dannie S. Lankley | Mellie Mae | | Fred W. Lister | 1522 | 351 | 26,000 | Lot, Hwy. 290 Chick Srp. |
| 14081 | " | Cancelled | 4-13-83 #26544 | Set BK 80-515 | | | | .00 | |
| Nov. 4, 1980 | " | Cecil L. | Stal | | Parnett Fed. S & L | 1523 | 416 | 39,000 | Lot Viewmont Dr. |
| 11 | " | Cancelled | 4-13-83 #26544 | Set BK 80-515 | | | | .00 | Paris mt. Dr. |
| 11 | " | Cancelled | | | " | 1523 | 416 | | |
| 14152 | " | Cancelled | | | Set BK 111-518 | | | .00 | Dr. Highland terrace |
| Nov. 5, 1980 | " | Dannell | C. | | Charter Mt. Co. | 1523 | 482 | 27,000 | Lot 78 Pt. Lot 6 W. Hill |
| 14317 | " | Cancelled | 7-2-81 #7997 | Set BK 74-1090 | | | | .00 | Witchlife |
| Nov. 6, 1980 | " | Charles B. | | | John M. Flynn | 1523 | 721 | 4,000 | Lot 20 Calula Lake |

DIRECT or MORTGAGOR Index to Real Estate Mortgages - Greenville County, S. C.

KEYS PRINTING COMPANY, GREENVILLE, S. C.

Open at Proper Tab according to First Letter or Letters of Name and refer to Buff Sub-Index sheet for page reference.

| FILE NUMBER DATE OF RECORD | MORTGAGORS FAMILY NAMES | GIVEN NAMES ABCDEFGH | GIVEN NAMES IJKLMNO | GIVEN NAMES PQRSTUVWXYZ | MORTGAGEES | BOOK | PAGE | Amount | BRIEF DESCRIPTION, LOCATION, ETC. (Not Warranted) |
|-------------------------------|----------------------------|--|---|-----------------------------------|--|------|------|---------|--|
| 14488 Nov. 10, 1980 | Brown | | Jimmy A. & Jean W. Brown | | Family Fed. S ¹ / ₂ Loan Corp. | 1523 | 988 | 32,600 | 4.63 acs. Hwy. 14 |
| 14579 Nov. 10, 1980 | " | Cancelled Dannie S. Inkerley REMC | Janis, atty in fact for 3-21-89 #12015 | etal St. Bk. 112-1726 | Woodville Bldg. Co. | 1524 | 21 | 7,127 | Woodville Bldg. Lot 9 Alice St. |
| 14633 Nov. 11, 1980 | " | Cancelled Dannie S. Inkerley REMC | 10-22-82 Luis J. | # 9819 | United Virginia mtg. associates financial | 1524 | 113 | 100,000 | Lot |
| 14681 Nov. 11, 1980 | " | Cancelled Dannie S. Inkerley REMC | m. Dollie & Dannie S. Inkerley | 7-30-81 #2698 James L. | Sec. Inc. - G.S.C. First Financial | 1524 | 198 | 6,661 | Langley Hts. Lot 83 Hawthorne Lane |
| 14634 Nov. 11, 1980 | " | | Lee J. | | First Financial Sec. Inc. authority | 1524 | 242 | 3,888 | Sec. 1 Lot 25 Hyde St. |
| 15307 Nov. 18, 1980 | " | | Charles J. et al | | Greenville County Ref. Div. | 1524 | 889 | 21,987 | Lot 170 Sycamore St. Sec. 1 |
| " | " | | Frances M. et al | | " " | 1524 | 889 | | |
| 15410 Nov. 18, 1980 | " | | Larry N. et al | | Charter mtg. Co. | 1524 | 972 | | for mtg. see Lem. bk. 1515 pp. 482 mtg. assigned Fed. Nat. L. mtg. Assoc. |
| 15883 Nov. 24, 1980 | " | Cancelled Dannie S. Inkerley REMC | 4-23-81 #29678 | St. Bk. 73-1668 | Lansett Fed. S ¹ / ₂ Loan | 1525 | 374 | 27,900 | Bunny Slopes, sec. III Lot 164 Bredwell Rd. |
| 15883 Nov. 24, 1980 | " | Cancelled Dannie S. Inkerley REMC | 04-1-85 #29054 | St. Bk. 88-1998 | Lansett Fed. S ¹ / ₂ Loan | 1525 | 378 | 27,900 | Bunny Slopes, sec. III Lot 165 Bredwell Rd. |
| 15883 Nov. 24, 1980 | " | Cancelled Dannie S. Inkerley REMC | 4-7-81 #28111 | St. Bk. 73-1380 | Lansett Fed. S ¹ / ₂ Loan | 1525 | 382 | 27,900 | Bunny Slopes, sec. III Lot 166 Bredwell Rd. |
| 16000 Nov. 25, 1980 | " | Cancelled Dannie S. Inkerley REMC | 4-23-81 #29785 | St. Bk. 73-1672 | Name S ¹ / ₂ Assoc. | 1525 | 524 | 39,900 | Monticello Eate. Lot 3 W. Monticello Rd. |
| 15998 Nov. 25, 1980 | " | Cancelled Dannie S. Inkerley REMC | 7-14-87 + 2271 | St. Bk. 103-486 | Bank of Transler Rest | 1525 | 531 | 32,000 | Lot 60 Points North |
| 15999 Nov. 25, 1980 | " | Cancelled Dannie S. Inkerley REMC | 3-22-85 #27940 | St. Bk. 88-1817 | Bank of Transler Rest | 1525 | 533 | 32,000 | Shady acres Lot 36 Oakhill Dr. |
| 15987 Nov. 25, 1980 | " | CANCELLED E. T. H. H. S. REGISTER OF DEEDS | 10-10-8008 William K. | # 91432 First Union mtg. Corp. | St. Bk. 382-1155 | 1525 | 535 | 11,000 | Lot 16 |

DIRECT or MORTGAGOR Index to Real Estate Mortgages — Greenville County, S. C.

KEYS PRINTING COMPANY, GREENVILLE, S. C.

☞ Open at Proper Tab according to First Letter or Letters of Name and refer to Buff Sub-Index sheet for page reference.

| FILE NUMBER DATE OF RECORD | MORTGAGORS FAMILY NAMES | GIVEN NAMES ABCDEFGH | GIVEN NAMES IJKLMNO | GIVEN NAMES PQRSTUVWXYZ | MORTGAGEES | BOOK | PAGE | Amount | BRIEF DESCRIPTION, LOCATION, ETC. (Not Warranted) |
|-------------------------------|----------------------------|-------------------------|------------------------|----------------------------|---------------------------------------|-----------|------|--------|---|
| 16161 Nov. 26, 1980 | Brown | | | | W. Bayne Pennett Fed. S. & L. Loan | Dead Book | | | See Rem Bk. 1517 pg. 375 |
| 14766 Dec. 3, 1980 | " | | 7-27-88 # 4608 | | Cancelled St. Bk. 109-529 | 1139 | 961 | | Release part lot 12 - for mtg |
| 16830 Dec. 4, 1980 | " | Brenda + | | Donnie S. Lankersley | Pennett Discount Co. | 1526 | 458 | 5,303 | Lot 16 Maryland ave. |
| 16972 Dec. 4, 1980 | " | Donnie S. Lankersley | 5-8-84 # 35049 | | St. Bk. 85-330 | 1526 | 507 | 32,200 | Lat 48 Cay St. Sunny Acen. |
| 16611 Dec. 2, 1980 | " | Charles H. + Lisa R. | 10-17-83 | Donnie S. Lankersley | Baton Oil Company Inc. | 1526 | 596 | 19,000 | Lat 26 Bayhill Ct. - Buxton |
| 17130 Dec. 8, 1980 | " | Donnie S. Lankersley | 3-11-86 # 29684 | | St. Bk. 93-1420 | 1139 | 255 | | Real Prop Agree |
| 17279 Dec. 9, 1980 | " | Elliott J. D. | | | Financial Barclays American | 1527 | 22 | 5,670 | Corner Park Lot 17 Quarter Ct. |
| " | " | Dannell | | 11-29-88 # 29729 | St. Bk. 111-518 | 1527 | 37 | 27,000 | For orig. mtg. See Rem Bk. 1523 |
| " | " | " | | 11-29-88 # 29729 | St. Bk. 111-518 | 1527 | 37 | | For orig. mtg. See Rem Bk. 1523 |
| 17525 Dec. 10, 1980 | " | Emma + Otis | | | authority Greenville county Resid. | 1527 | 217 | 7,200 | Lot Malay St. |
| 17903 Dec. 15, 1980 | " | Donnie S. Lankersley | 7-7-81 # 939 | | St. Bk. 7471061 | 1527 | 559 | 32,500 | Lat 65 Cox St. Sunny |
| 17942 Dec. 16, 1980 | " | Cathy F. + Johnny L. | | | The Kinsell Company | 1527 | 767 | | For mtg. see Rem Bk. 1512 pg. 477 |
| 17961 Dec. 16, 1980 | " | Barry | 5-24-82 # 26079 | Donnie S. Lankersley | St. Bk. 77-183 | 1138 | 992 | | mtg. assigned to Fed. Nat. Mtg. Assoc. |
| 18923 Dec. 30, 1980 | " | Mertha S. | | | Fidelity Federal Savings + Loan | 1528 | 663 | 5,500 | Real Prop agree |
| 19525 Jan. 5, 1981 | " | Delma + | 10-13-86 # | Donnie S. Lankersley | St. Bk. 86 97-1280 | 1528 | 663 | | Lot 95 Danwood |
| " | " | Dannelle C. | | | Charter Mtg. Company | 1529 | 71 | | Mtg. assigned to Jacksonville Nat. Bank - for mtg. See Rem Bk. 1523 |
| " | " | " | | | " | 1529 | 71 | | pg. 482 + re. record 1527 pg. 37 |

(over)

DIRECT or MORTGAGOR Index to Real Estate Mortgages — Greenville County, S. C.

KEYS PRINTING COMPANY, GREENVILLE, S. C.

Open at Proper Tab according to First Letter or Letters of Name and refer to Buff Sub-Index sheet for page reference.

| FILE NUMBER DATE OF RECORD | MORTGAGORS FAMILY NAMES | GIVEN NAMES ABCDEFGHIJ | GIVEN NAMES JKLMNO | GIVEN NAMES PQRSTUVWXYZ | MORTGAGEES | BOOK | PAGE | Amount | BRIEF DESCRIPTION, LOCATION, ETC. (Not Warranted) |
|-------------------------------|----------------------------|---|-----------------------|--|-----------------------------|------|------|--------|--|
| 19525 Jan 5, 1981 | Brown | Dannelle C. | | | Charter mty. Co. | 1529 | 70 | | mty. assigned to Fed. Nat'l mty. Assoc. - for mty. see Rem Bd. 15 23 pg. 4824 re record 1527 pg. 37 |
| 19794 Jan 8, 1981 | " | Charles L. et al | | | S.C. Fed. S & L Assoc. | 1529 | 530 | 33,000 | 1-03 ac. H. Duke Rd. Pt. tract 2 Chick Sarg. Rd. also tract |
| 19931 Jan 9, 1981 | " | Helen L. et al 2-26-86 # 27963 | | cancelled Dannie S. Lankford 5-7-82 # 24844 Sat Bk 76/1977 | W. C. Nat'l Bank | 1529 | 530 | .80 | Tract 5, O'Neal St |
| 20126 Jan 12, 1981 | " | Alan L. & Marla cancelled Dannie S. Lankford 5-7-82 # 24844 Sat Bk 76/1977 | | | Princella Arnold Perkins | 1529 | 758 | 4,174 | unnamed Rd. 8.14 ac. Col. Cobb + |
| 20489 Jan 15, 1981 | " | George, et al | | | N. C. Nat'l Bank | 1530 | 222 | | Release of Lien from Judgment case # 80-6696 - for mty. see Rem Bd. 1338 pg. 322 |
| 20489 Jan 15, 1981 | " | Alden Lorraine, et al | | | Creditprint of America Inc. | 1530 | 222 | | Release of Lien from Judgment case # 80-6696 - for mty. see Rem Bd. 1429 pg. 361 - Bk 1484 pg. 270 & Bk 1495 pg. 483 |
| 20471 Jan 15, 1981 | " | cancelled Dannie S. Lankford 5-28-86 # 39428 | | 6-28-82 # 29120 Sat Bk 77-733 | Home S & L Assoc. | 1530 | 222 | 39,900 | Monticella est. Lot 4 W. Monticella Rd. |
| 20587 Jan 16, 1981 | " | cancelled Dannie S. Lankford 5-28-86 # 39428 | | 5-28-86 # 39428 Sat Bk 94-1893 corp. | United Virginia mty. | 1530 | 201 | 49,325 | Pt. tracts 12, 13, 14 Piney mtn. Rd. Clairmont Ridge |
| 20586 Jan 16, 1981 | " | cancelled Dannie S. Lankford 5-28-86 # 39428 | | 7-23-84 # 2373 Sat Bk 86-326 one. | " | 1530 | 273 | .00 | Oak Crest, Sec. 1 Lot 49 Templewood Dr. |
| 20669 Jan 16, 1981 | " | Betty Jo + cancelled Dannie S. Lankford 5-18-84 # 35335 | | 5-18-84 # 35335 Sat Bk 95-387 | Law. Financial Serv. | 1530 | 273 | 20,000 | Lot 49 Templewood Dr. |
| | " | cancelled Dannie S. Lankford 5-18-84 # 35335 | | | Law L. Hault, et al | 1530 | 390 | 2,323 | Lot, AC. 23-154 |

DIRECT or MORTGAGOR Index to Real Estate Mortgages — Greenville County, S. C.

KEYS PRINTING COMPANY, GREENVILLE, S. C.

Open at Proper Tab according to First Letter or Letters of Name and refer to Buff Sub-Index sheet for page reference.

| FILE NUMBER DATE OF RECORD | MORTGAGORS FAMILY NAMES | GIVEN NAMES ABCDEFGH | GIVEN NAMES IJKLMNO | GIVEN NAMES PQRSTUVWXYZ | MORTGAGEES | BOOK | PAGE | Amount | BRIEF DESCRIPTION, LOCATION, ETC. (Not Warranted) |
|-------------------------------|----------------------------|-------------------------|---|----------------------------|--|------|------|---------------|---|
| 20976 Jan. 21, 1981 | Brown | David | Cancelled Donnie S. Inkerley REMC | 2-11-82 #18008 | Lat BK. 76-636 Law. Bank N. Co. | 1530 | 606 | .00 15,000 | (May. 114) Meer, Chick Sap. of. Lot 214 Sunbeam Rd. |
| 21089 Jan. 22, 1981 | " | H. Curtin | Cancelled Donnie S. Inkerley REMC | 4-5-83 #25502 | Lat BK. 80-215 Fid. Fed. S. & L. Assoc. | 1530 | 714 | .92 3,625 | 2 Lots |
| 21252 Jan. 23, 1981 | " | Donnie S. Inkerley | Cancelled REMC | 9-10-82 #6153 | Lat BK. 78-25 W. Bame Bennett Fed. S. & L. | 1530 | 808 | .00 44,400 | Lot 5 Indian Rd. |
| 21313 Jan. 26, 1981 | " | 2-16-82 | Cancelled Donnie S. Inkerley REMC | lat #18306 | Lat BK. 76-702 Robert L. Jesse Barron Allen | 1530 | 934 | .00 15,000 | Lot W. Stone ave. |
| 21448 Jan. 27, 1981 | " | Donnie S. Inkerley | Cancelled REMC | 6-28-82 #29120 | Lat BK. 77-733 Name S. & Assoc. | 1530 | 982 | .00 39,900 | For orig. mtg. see REM BK. 1530 Pg. 201. Lat 4 W. Monticella Rd. |
| " | " | Donnie S. Inkerley | Cancelled REMC | 6-28-82 #29120 | Lat BK. 77-733 " | 1530 | 982 | .00 | Monticella Etc. |
| 21780 Jan. 30, 1981 | " | Bryant C. | Cancelled Donnie S. Inkerley REMC | 12-29-87 #29496 | Lat BK. 106-246 Fid. Fed. S. & L. Assoc. | 1531 | 244 | .00 33,100 | abundant Highlands Lot 32 Mellville ave. |
| 22266 Feb. 4, 1981 | " | Douglas & Katherine | Cancelled Donnie S. Inkerley REMC | 2-23-84 a. #25873 | Lat BK. 84-475 Robert M. Hunt et al | 1531 | 734 | .00 30,300 | 4.65 acs. Devinger Rd. |
| 22183 Feb. 14, 1981 | " | Donnie S. Inkerley | Cancelled REMC | 7-20-84 #2174 | Edith Lat BK. 86-297 Derry Scott Cely, et al | 1531 | 759 | .00 38,000 | Lot 8 Welcome Rd. (80-132-8) |
| 22473 Feb. 14, 1981 | " | Donnie S. Inkerley | Cancelled REMC | Lat BK. 80-132-8 | Lat BK. 80-132-8 U.S. District Court | 1142 | 410 | .00 | Bond for Willie Erskin Johnson Agreement. Security for Bail |
| 22564 Feb. 9, 1981 | " | Donnie S. Inkerley | Cancelled REMC | 10-11-83 #11853 | Lat BK. 82-1299 Meer Fed. S. & L. Assoc. | 1531 | 994 | .00 37,000 | 1/3 acre Lopez mt. Rd. |
| " | " | Donnie S. Inkerley | Cancelled REMC | 10-11-83 #11853 | Lat BK. 82-1299 " | 1531 | 994 | .00 | |
| 22557 Feb. 9, 1981 | " | Charles B. Aldis | Cancelled Donnie S. Inkerley REMC | 3-31-81 #27342 | Lat BK. 73-1237 John M. Flynn | 1532 | 126 | .31 3,229 | Ph. II-A Lot 17 White Oak Hills |
| 24300 Feb. 27, 1981 | " | Donnie S. Inkerley | Cancelled REMC | 7-23-81 #2045 | Lat BK. 74-1223 Name S. & Assoc. | 1533 | 813 | .00 41,000 | Monticella Etc. Lots 42 & 43 W. Monticella Rd. |
| 24637 Mar. 3, 1981 | " | Donnie S. Inkerley | Cancelled REMC | 4-4-83 | g.s.c. ave. #25335 Lat BK. 80-214 Lawrence Fed. S. & L. Assoc. | 1534 | 113 | .00 85,000 | Forbes Lake, Sec. 2 Lot 9 Chisholm Hall |
| 25732 Mar. 13, 1981 | " | Lucy Donald & Joyce M. | Cancelled Donnie S. Inkerley REMC | 2-17-94 | #12018 Lat BK. 150-297 Clay W. Dilts et al | 1535 | 127 | .93 11,714 | Sec. 2 Lot 105 Oak crest |

DIRECT or MORTGAGOR Index to Real Estate Mortgages — Greenville County, S. C.

()

KEYS PRINTING COMPANY, GREENVILLE, S. C.

Open at Proper Tab according to First Letter or Letters of Name and refer to Buff Sub-Index sheet for page reference.

| FILE NUMBER DATE OF RECORD | MORTGAGORS FAMILY NAMES | GIVEN NAMES ABCDEFGHIJ | GIVEN NAMES JKLMNO | GIVEN NAMES PQRSTUVWXYZ | MORTGAGEES | BOOK | PAGE | Amount | BRIEF DESCRIPTION, LOCATION, ETC. (Not Warranted) |
|-------------------------------|----------------------------|---|----------------------------|---|---|-------------------|------|-----------|--|
| 25730 Mar. 13, 1981 | Brown | Leroy | 10-16-84 | Cancelled Dannie S. Inkerley REMC | #11514 Set BK 87-280 Corp. Chamfouth Financial | 1535 | 130 | 25,000.00 | Sec. 2 Lot 165 Oak Crest |
| 25723 Mar. 13, 1981 | " | Judith + | William | W. | S.C. Fed. 5 1/2 Loan. | 1535 | 123 | 40,000.00 | Chamfouth Sec. 2 Lot 490 Shady Creek Ct. |
| 25969 Mar. 17, 1981 | Brown | | | Dr. et al Johnny M. et al | S.C. Nat'l Bank | Deed Book 1144 | 501 | | Real Prop. Agree |
| " | " | | | Rebecca Ann | " " " | Deed Book 1144 | 501 | | |
| 26060 Mar. 18, 1981 | " | June Edward Anita + Mark | | | Ann. Financial Serv. | 1535 | 489 | 13,000.00 | Pl. lots 889 Labor St. |
| 26334 Mar. 20, 1981 | " | Dannie S. Inkerley REMC | 2-7-84 | Wesley Richard | #9321 Set BK 149-1362 The Vista Co. Inc. | 1535 | 676 | 20,582.48 | Lot 7 Adams Mills Ests. |
| 26262 Mar. 20, 1981 | " | | 5-24-84 37027 | Cancelled Dannie S. Inkerley REMC | S.Y. BK. 85-957 Corp. Hanshall Finance | 1535 | 736 | 5,276.60 | Hallett Lot 7 Kaper mt. Rd. |
| 26566 Mar. 23, 1981 | " | Dannie S. Inkerley REMC | 9-24-82 | #7381 Set BK. 78-307 | W. Bayne Bennett Fed. 5 1/2 Loan. | 1535 | 874 | 50,600.00 | Lot 4 |
| 26414 Mar. 23, 1981 | " | Cancelled Dannie S. Inkerley REMC | 4-15-81 | J.S.C. #28869 Set BK 73-1529 | Superior John Woodland Co. | 1535 | 891 | 2,250.00 | Sec. 3 Lot 191 Popocate |
| 26935 Mar. 26, 1981 | " | 6-3-86 Anita + | Dannie S. Inkerley REMC | 36577 Set BK 169-1322 | Greenville County | 1536 | 193 | 12,096.00 | Mills Village, Sec. 6 Lot 56 Badger St. Duvern |
| 27290 Mar. 31, 1981 | " | S.M. David + | 3-28-83 Mary M. | Cancelled Dannie S. Inkerley REMC | #24408 Set BK. 80-325 Bank of Greenville East | 1536 | 659 | 20,000.00 | 26.23 ac. Hwy. 11, Saluda |
| 27628 Apr. 2, 1981 | " | Bayron | | 4-11-83 Dannie S. Inkerley REMC | #26206 Set BK. 80-406 Woodruff Fed. S. & L. Bank | 1537 | 161 | 34,200.00 | Lot 29 Wood Dr. Chick. Spg. 28 |
| 27834 Apr. 3, 1981 | " | Cancelled Dannie S. Inkerley REMC | 11-17-88 | #24225 Julia J. | Set BK 111-291 NCNA Mtg. Corp. | 1537 | 214 | 38,000.00 | Sec. III Lot 87 Chesleyfield Ests. |
| 28086 Apr. 7, 1981 | Browne | Dannie S. Inkerley REMC | Cancelled | 827-86 # | 8352 Set BK 76-1440 d. Metropolitan Sewer | 1537 | 494 | | Notice of Lien (P 7-1-71) Spg. 28 |
| 28420 Apr. 9, 1981 | Brown | Cancelled Dannie S. Inkerley REMC | 11-25-91 | #60501 Set BK 137-1394 | John B. McDaniel | 1537 | 760 | 24,300.00 | Lot 6 Main St. Chick |
| 28606 Apr. 10, 1981 | " | Cancelled Dannie S. Inkerley REMC | 12-17-84 | #19225 Set BK. 87-1615 | sub d. Metropolitan Sewer | 1538 | 7 | | Notice of Lien (P 7-1-151) |

DIRECT or MORTGAGOR Index to Real Estate Mortgages — Greenville County, S. C.

KEYS PRINTING COMPANY, GREENVILLE, S. C.

☞ Open at Proper Tab according to First Letter or Letters of Name and refer to Buff Sub-Index sheet for page reference.

(00)

| FILE NUMBER DATE OF RECORD | MORTGAGORS FAMILY NAMES | GIVEN NAMES ABCDEFGHIJ | GIVEN NAMES KLMNO | GIVEN NAMES PQRSTUVWXYZ | MORTGAGEES | BOOK | PAGE | Amount | BRIEF DESCRIPTION, LOCATION, ETC. (Not Warranted) |
|-------------------------------|----------------------------|--|----------------------|-----------------------------|-------------------------------------|------|------|---------|--|
| 28777 Apr 14 1981 | Brown | Cancelled Dennis S. Lankford | 2-26-82 | Laurence #19184 | Set BK 76-855 Community Bank | 1538 | 223 | .00 | Appellate, Sec. 1 |
| 29017 Apr 15 1981 | " | Cancelled W. M. ... | 8-4-2004 | #71566 | Set BK 301-1652 | 1538 | 342 | .00 | Sec. 2 |
| 29480 Apr 21 1981 | " | Cancelled Dennis S. Lankford | 9-28-92 | #7596 | Set BK 78-350 | 1538 | 822 | .00 | Lat 169 Westwood South |
| 29765 Apr 23 1981 | " | Cancelled Dennis S. Lankford | 5-22-91 | was by (Mrs) ... nan ... | Set BK 78-350 Pinsett Fed. S & L | 1538 | 822 | .00 | Dak Forest Estd. |
| 29942 Apr 27 1981 | " | Cancelled Dennis S. Lankford | 8-23-83 | #6301 | Set BK 82-42 | 1539 | 125 | 50,000 | Lat 26 Thunderbirds Dr. |
| " | " | Cancelled Dennis S. Lankford | 8-23-83 | #6301 | Set BK 82-42 | 1539 | 231 | .00 | Int. Lat Remick St. |
| " | " | Cancelled Dennis S. Lankford | 8-23-83 | #6301 | Set BK 82-42 | 1539 | 231 | .00 | 13.3 ac. Jems bridge rd |
| 30862 May 5 1981 | " | Cancelled Dennis S. Lankford | 8-24-87 | #9461 | Set BK 104-200 | 1540 | 126 | .00 | Cannon ave. Chick. Spg. 70. |
| 31557 May 12 1981 | " | Cancelled Dennis S. Lankford | 7-29-81 | #2557 | Set BK 74-1451 | 1540 | 979 | 203,000 | Lat 4 Col. Pelham St. 4 |
| 31801 May 14 1981 | " | Cancelled Dennis S. Lankford | 1-6-84 | #21201 | Set BK 83-1401 | 1540 | 979 | .00 | Congaree rd. |
| 32000 May 15 1981 | " | Cancelled Dennis S. Lankford | | | | 1541 | 225 | 6,912 | 1.91 ac. Col. State St. + |
| " | " | Cancelled Dennis S. Lankford | | | | 1541 | 438 | .72 | Estd. Sec F. |
| " | " | Cancelled Dennis S. Lankford | | | | 1541 | 438 | | Lat 30 Kelly rd., Kelly |
| " | " | Cancelled Dennis S. Lankford | | | | 1541 | 438 | | mtg assigned to Jerry Scott Cely, et al |
| " | " | Cancelled Dennis S. Lankford | | | | 1541 | 438 | | and Jerry Cely, et al. as co. S. |
| " | " | Cancelled Dennis S. Lankford | | | | 1541 | 438 | | of Joint B. for mtg. see Rem |
| " | " | Cancelled Dennis S. Lankford | | | | 1541 | 438 | | Book 1531 pg. 759 |
| 32530 May 22 1981 | " | Cancelled Dennis S. Lankford | 8-12-85 | #5003 | Set BK 90-1615 | 1541 | 962 | .59 | Sunny acres |
| 32751 May 26 1981 | " | Cancelled Dennis S. Lankford | 2-26-85 | #25101 | Set BK 88-1169 | 1541 | 962 | 4,618 | Lat 82 Arminier ave. |
| 33077 May 29 1981 | " | Cancelled Dennis S. Lankford | | | | 1542 | 136 | | Notice of Lien (78-4-15-1) |
| 33172 May 29 1981 | " | Cancelled Dennis S. Lankford | 7-7-86 | #793 | Set BK 95-1249 | 1542 | 577 | .00 | 81-3485 |
| | " | Cancelled Dennis S. Lankford | | | | 1542 | 577 | 36,000 | Truist - 1405 Laurus Rd. |
| | " | Cancelled Dennis S. Lankford | | | | 1542 | 577 | 36,000 | also 4.0 acres |
| | " | Cancelled Dennis S. Lankford | | | | 1542 | 577 | 36,000 | Parcel, Bala. 31. |

DIRECT or MORTGAGOR Index to Real Estate Mortgages — Greenville County, S. C.

2
()

KEYS PRINTING COMPANY, GREENVILLE, S. C.

Open at Proper Tab according to First Letter or Letters of Name and refer to Buff Sub-Index sheet for page reference.

| FILE NUMBER DATE OF RECORD | MORTGAGORS FAMILY NAMES | GIVEN NAMES ABCDEFGH | GIVEN NAMES IJKLMNO | GIVEN NAMES PQRSTUVWXYZ | MORTGAGEES | BOOK | PAGE | Amount | BRIEF DESCRIPTION, LOCATION, ETC. (Not Warranted) |
|-------------------------------|----------------------------|--|------------------------|----------------------------|---|-------------------|------|---------------|--|
| 33491 June 2, 1981 | Brown | Cancelled Dannie S. Inkerley | 3-12-83 #15384 | M. Sat | BK 139-760 ve. Credithrift Jamaica | 1542 | 976 | -38 7,198 | Piedmont Park Lot Piedmont ave. |
| 33672 June 3, 1981 | " | David C. & | | Theresa C. | Liberty Life Insurance Co. | 1543 | 199 | | Return lot 5 Sec. One Pine Valley at Brun Valley Est. - for mtg. see R Em Bl. 1482 pg 38 |
| 34429 June 4, 1981 | " | Cancelled Dannie S. Inkerley | 9-6-88 #12104 | | Bot. Bk. 109-1940 C & Natl. Bldg. S.C. | 1543 | 787 | .24 23,095 | Lot |
| " " | " | Cancelled Dannie S. Inkerley | 9-6-88 #12104 | | Bot. Bk. 109-1940 " | 1543 | 787 | | |
| 34726 June 15, 1981 | " | Cancelled Dannie S. Inkerley | 7-25-83 #2681 | | Bot Bk 81-1174 First Fed. S & L Assoc. | 1544 | 89 | .00 24,800 | + Ogalea Ct. Lot 78 Cor. Conway Dr. |
| 34725 June 15, 1981 | " | Cancelled Dannie S. Inkerley | 10-14-83 #12381 | | Bot Bk 82-1400 the | 1544 | 93 | .30 19,163 | Ogalea Ct. Lot 78 Cor. Conway + |
| 35104 June 18, 1981 | " | Cancelled Dannie S. Inkerley | 8-8-83 #4464 | | Bot Bk 81-1509 The Palmetto Bank | 1544 | 527 | .00 48,600 | Linette Lot 15 Needle Dr. |
| 35397 June 22, 1981 | " | Cancelled Dannie S. Inkerley | 2-12-88 | | 35133 Bot Bk. 106-1476 ve C & S Financial serv. | 1544 | 853 | .00 25,000 | Lot 10 Vandy Ct. Vandy Hale, sec. 2 |
| " " | " | Cancelled Dannie S. Inkerley | 2-12-88 | | 35133 Bot Bk. 106-1476 " | 1544 | 853 | | |
| 35809 June 25, 1981 | " | Cancelled Dannie S. Inkerley | 7-25-83 #2681 | | Bot Bk 81-1174 First Fed. S & L Assoc. | Re-Record 1545 | 258 | .00 24,800 | Lot 18 Cor. Conway Dr + Ogalea Ct. Pleasantburg Forest - for Orig see R Em Bl. 1544 pg. 89 |
| " " | " | Cancelled Dannie S. Inkerley | 7-25-83 #2681 | | Bot Bk. 81-1174 " | Re-Record 1545 | 258 | | |
| 35808 June 25, 1981 | " | Cancelled Dannie S. Inkerley | 10-14-83 #12381 | | Bot Bk. 82-1400 the | Re-Record 1545 | 262 | .30 19,163 | Lot 18 Cor. Conway Dr. + Ogalea Ct. Pleasantburg Forest for Orig see R Em Bl. 1544 pg. 93 |
| " " | " | Cancelled Dannie S. Inkerley | 10-14-83 #12381 | | Bot Bk. 82-1400 " | Re-Record 1545 | 262 | | |
| 35984 June 26, 1981 | " | Cancelled Dannie S. Inkerley | 9-1-2004 #80620 | | Bot Bk 304 - Corp of Columbia The Federal Land | 1545 | 461 | .00 75,000 | Pl. 26 acc. Hwy. 76 |
| " " | " | Cancelled Dannie S. Inkerley | 11-4-87 #20995 | | Bot Bk. 105-698 American Fed. S & L Assoc. | 1545 | 924 | .00 65,850 | Lot 176 Conlake II |

DIRECT or MORTGAGOR Index to Real Estate Mortgages — Greenville County, S. C.

KEYS PRINTING COMPANY, GREENVILLE, S. C.

Open at Proper Tab according to First Letter or Letters of Name and refer to Buff Sub-Index sheet for page reference.

(PP)

| FILE NUMBER DATE OF RECORD | MORTGAGORS FAMILY NAMES | GIVEN NAMES ABCDEFGH | GIVEN NAMES IJKLMNO | GIVEN NAMES PQRSTUVWXYZ | MORTGAGEES | BOOK | PAGE | Amount | BRIEF DESCRIPTION, LOCATION, ETC. (Not Warranted) |
|-------------------------------|----------------------------|-------------------------|------------------------|----------------------------|------------------------|------|------|---------|--|
| 579 July 7, 1981 | Brown | Donna | 3-16-84 | # 28529 | Robert D. Hughes et al | 1546 | 383 | 12,551 | Forester's woods, Sec I. Lot 39 Pleasant Hill |
| 847 July 9, 1981 | " | Donna | 2-25-86 | # 27847 | W. Bayne | 1546 | 550 | 55,500 | Oak Forest Est. Lot 27 Thunderbird Dr. |
| 1868 July 10, 1981 | " | Donnie S. Tankersley | REMBK. 1892 | PR. 801 | Properties | 1546 | 606 | 56,340 | Congaree Pt. 1.9/4cc. cor. Tate Dr. + |
| 1475 July 17, 1981 | " | Dalcie | 4-11-84 | # 31703 | Blayer Financial Serv. | 1547 | 364 | 8,112 | Jangley Hgh. Lot 83 Hawthorne Lane |
| 1845 July 21, 1981 | " | Donna S. Tankersley | 4-16-83 | # 25673 | W. Bayne | 1547 | 514 | 52,300 | Oak Forest Lot 28 Thunderbird Pt. |
| 1949 July 22, 1981 | " | Donna S. Tankersley | 6-14-82 | # 27966 | S.C. Fed. SIZ | 1547 | 587 | 55,425 | Henderson Forest Lot 26 Dahlger ave. |
| 1949 July 22, 1981 | " | Donna S. Tankersley | 2-2-83 | # 19012 | S.C. Fed. SIZ | 1547 | 591 | 93,750 | Oakleaf Sub. 3 Lot 50 Bethel Rd. |
| 1949 July 22, 1981 | " | Donna S. Tankersley | 8-24-82 | # 4583 | S.C. Fed. SIZ | 1547 | 595 | 49,875 | Henderson Forest Lot 2 Blenda Lane |
| 2152 July 24, 1981 | " | Jessie C. | 10-27-97 | # 76873 | Greenville County | 1547 | 849 | 3,389 | Sec. 2 Lot 389 Brandon |
| 2550 July 29, 1981 | " | Delia | 1-23-84 | # 22780 | United Virginia Mtg. | 1548 | 159 | 15,125 | Lot 81-4854 Pt. tract 5 Old Spartanburg |
| 2781 July 31, 1981 | " | Properties | 3-28-83 | # 124408 | Community Bank | | | | Tristina - 469 Congaree Rd |
| 3128 Aug. 3, 1981 | " | Mary Ann et al | 11-28-86 | # 21730 | Bank of Greenville | 1548 | 935 | 12,000 | Roe. Williams Ct. |
| 3019 Aug. 3, 1981 | " | Jane D. | | | Narald M. Weather | 1548 | 954 | 19,600 | Weather Ct. Lot Duller, ave. + |
| 3151 Aug. 4, 1981 | " | Cecil C. | | | William J. Bates | 1549 | 5 | 50,000 | Ballenew Dr. Sec. 11. Lot 50 Cor. Old Sparta g. Rd. |
| 3246 Aug. 4, 1981 | " | Isabelle + William | 12-2-92 | m. 75479 | First Nat'l Bank | 1549 | 14 | 128,000 | Shedhouse Lot 11 Deuenger Rd. |
| 3461 Aug. 6, 1981 | " | Juanne | 12-15-82 | # 14562 | Blayer Financial | 1549 | 217 | 15,120 | Lot 49 Pleasant Dr. |
| " | " | Joyce | 12-15-82 | # 14562 | | 1549 | | | |

DIRECT or MORTGAGOR Index to Real Estate Mortgages — Greenville County, S. C.

()

KEYS PRINTING COMPANY, GREENVILLE, S. C.

Open at Proper Tab according to First Letter or Letters of Name and refer to Buff Sub-Index sheet for page reference.

| FILE NUMBER DATE OF RECORD | MORTGAGORS FAMILY NAMES | GIVEN NAMES ABCDEFGH | GIVEN NAMES IJKLMNO | GIVEN NAMES PQRSTUWXYZ | MORTGAGEES | BOOK | PAGE | Amount | BRIEF DESCRIPTION, LOCATION, ETC. (Not Warranted) |
|-------------------------------|----------------------------|-------------------------------|------------------------|---------------------------|-------------------------|------|------|--------|--|
| 3443 Aug 6, 1981 | Brown | Billy Joe et al | | | Buster Brown | 1549 | 284 | | mtg. assigned to Pauline B. Telford, Buster Brown Jr, Grace Lucine Anthony & Buford W. Brown beneficiaries w/w - for mtg. see REMO. 1390 pg. 470 |
| " | " | Bonnie M. et al | | | " " | 1549 | 284 | | for mtg. see REMO 54 1077 p. 78 |
| " | " | " | | | " " | 1549 | 284 | | Release Pl. lot 162 Lake Hunt Sec IV |
| 3689 Aug. 11, 1981 | " | Billy Carlton | | | First Fed. S & Loan. | 1549 | 550 | | |
| 4035 Aug. 13, 1981 | " | | Nathaniel | | Narold Dillard | 1549 | 946 | 1,500 | Lot, Ashury St. |
| 4423 Aug 18, 1981 | " | | Nancy H. & William H. | American Fed S & Loan | | 1153 | 737 | | Real Prop. Agree. Sec. 3 |
| 4819 Aug. 21, 1981 | " | Donnie S. Inkerley | 10-210-81 | J.S.C. Inc. Properties | John Woodland Co. | 1550 | 600 | 2,250 | Lot 203 Peppertree |
| 5373 Aug. 28, 1981 | " | Donnie S. Inkerley | 9-7-82 | Finance America | Finance America | 1551 | 314 | 4,584 | Lot View Mont Dr. Lane Mt. Dr. |
| " | " | Donnie S. Inkerley | 9-7-82 | Finance America | Finance America | 1551 | 314 | | |
| 5989 Sep. 3, 1981 | " | Donnie S. Inkerley | 12-9-86 | Finance American | Finance American | 1551 | 902 | 70,498 | Western Hills Lot 63 Tuscan Dr. |
| 6131 Sep. 4, 1981 | " | Donnie S. Inkerley | 3-22-82 | Stanley | Southern Bank & Tr. Co. | 1551 | 947 | 50,300 | 4 parcels |
| 6155 Sep. 4, 1981 | " | Donnie S. Inkerley | 3-23-83 | Home S & Loan. | Home S & Loan. | 1552 | 8 | 44,000 | Monticello Est. Lots 57 & 58 W. Monticello Rd. |
| 6144 Sep. 4, 1981 | " | Donnie S. Inkerley | 11-29-85 | Cora B. Cappelle | Cora B. Cappelle | 1552 | 19 | 4,000 | 1.05 ac. Durham Dr. Windy Lane |
| 7393 Sep. 22, 1981 | " | Donnie S. Inkerley | 6-10-82 | Sandra C. Frank | Frank S. Frank | 1553 | 411 | 25,000 | Lot 4 Wendy Lane |
| 7785 Sep. 25, 1981 | " | Donnie S. Inkerley | 2-5-90 | Joseph & Sharon E. | The Bank of Greenville | 1553 | 679 | 19,000 | Easement thru mt. Dr. Pl. tract 4, less Pl. also Peppertree, Sec. 3 |
| 7791 Sep. 25, 1981 | " | Donnie S. Inkerley | 9-24-82 | J.P.C. Inc. Properties | S.C. Fed. S & Loan. | 1553 | 684 | 47,550 | Lot 791 Fox Row |

DIRECT or MORTGAGOR Index to Real Estate Mortgages — Greenville County, S. C.

KEYS PRINTING COMPANY, GREENVILLE, S. C.

Open at Proper Tab according to First Letter or Letters of Name and refer to Buff Sub-Index sheet for page reference.

(22)

| FILE NUMBER DATE OF RECORD | MORTGAGORS FAMILY NAMES | GIVEN NAMES ABCDEFGHIJ | GIVEN NAMES KLMNOP | GIVEN NAMES QRSTUVWXYZ | MORTGAGEES | BOOK | PAGE | Amount | BRIEF DESCRIPTION, LOCATION, ETC. (Not Warranted) |
|-------------------------------|----------------------------|-----------------------------------|-----------------------|---------------------------|---|------|------|--------|---|
| 7791 Sep. 25/1981 | Brown | Cancelled Dannie S. Tankersley | 8-24-82 | J.S.G. one # | 4583 Sat Bk. 77-1730 S.C. Fed. 5 1/2 assn. | 1553 | 688 | .00 | Henderson Forest |
| 7791 Sep. 25/1981 | " | Cancelled Dannie S. Tankersley | 8-24-82 | J.F.C. one # | 4583 Sat Bk. 77-1731 S.C. Fed. 5 1/2 assn. | 1553 | 692 | 52,425 | Lot 46 Meredith Lane Henderson Forest |
| 7895 Apr. 28/1981 | " | Cancelled Dannie S. Tankersley | 8-1-95 | Cancelled # | 43888 Lt Bk 162-1076 John C. Lane, Mac | 1553 | 847 | 56,250 | Lot 32 Dahlgen ave. Sharon Hill |
| 7844 Sep. 28/1981 | " | Cancelled Dannie S. Tankersley | 5-23-83 | #31174 Lt Bk | 80-1585 None 1/2 assn. | 1553 | 854 | 18,000 | Lot 67 Melody Dr., 44,000 |
| " | " | Cancelled Dannie S. Tankersley | 5-23-83 | #31174 Lt Bk | 80-1585 " | 1553 | 854 | | For orig. mtg. see CEM Bk. 1552 R. B. Latta 57+58 W. Monticello Hill Monticello Eata. |
| 7840 Apr. 28/1981 | " | Cancelled Dannie S. Tankersley | 4-29-86 | E. hood # | 35480 S.Bk. 94-908 me. Lansett Discount Co. | 1553 | 865 | .80 | mills #2 Village Lot 18 Ruth ave. Judson |
| 8475 Oct. 5/1981 | Browne | Cancelled Dannie S. Tankersley | 5-21-82 | 10/14/82 E. 1/2 | Earle J. Prevost | 1554 | 470 | 1,250 | Nonston Terrace Lot 43 Lisa Dr. Wade |
| 8662 Oct. 6/1981 | Brown | Cancelled Dannie S. Tankersley | 11-3-83 | #1470 | Richard C. Eldridge | 1554 | 678 | .00 | Wellenly Dr. Massy mt. 3P. 4 acs. cor. Butler St. + |
| 9852 Oct. 20/1981 | Brown | Cancelled Dannie S. Tankersley | 9-26-84 | #7506 | Carl J. Financial Services | 1555 | 786 | .00 | Woodfield dat 275 Foxhall Rd. |
| 10121 Oct. 22/1981 | Brown | Cancelled Dannie S. Tankersley | 2-18-88 | m. # | 35834 Sat. Bk. 106-1647 Duke State Mtg. Co. Inc. | 1555 | 902 | 50,000 | Guile Katie Home Lot 50 Danagon |
| 10169 Oct. 22/1981 | Brown | Cancelled Dannie S. Tankersley | 2-4-82 | Propertu | John Crowland Company | 1555 | 959 | 54,000 | Lot 207 Peppertree Sec 3 |
| 10286 Oct. 23/1981 | Brown | Cancelled Dannie S. Tankersley | 3-26-85 | #28397 | First Nat'l. Bank S.C. | 1556 | 89 | 2,250 | Lot 124 Basswood Dr. Killsborough, Sec. 2 |
| " | " | Cancelled Dannie S. Tankersley | 3-26-85 | #28397 | Sat Bk. 88-1889 | 1556 | 89 | .52 | also New York 2.33 acs. Astlen Rd. |
| 10659 Oct. 29/1981 | " | Cancelled Dannie S. Tankersley | 1-10-83 | # | 16838 Sat Bk. 79-175 A.C. Nat'l. Bank | 1556 | 503 | .00 | Sec. 3 |
| 11199 Nov. 4/1981 | " | Cancelled Dannie S. Tankersley | 10-11-85 | #12676 | Charles E. Humphreys | 1557 | 58 | .00 | Lot 16 E. Highland Eata. |
| 12373 Nov. 19/1981 | " | Cancelled Dannie S. Tankersley | 10-11-85 | #12676 | The Federal Land | 1558 | 50 | 5,400 | 20.53 acs. alexander |

DIRECT or MORTGAGOR Index to Real Estate Mortgages — Greenville County, S. C.

()

KEYS PRINTING COMPANY, GREENVILLE, S. C.

Open at Proper Tab according to First Letter or Letters of Name and refer to Buff Sub-Index sheet for page reference.

| FILE NUMBER DATE OF RECORD | MORTGAGORS FAMILY NAMES | GIVEN NAMES ABCDEFGH | GIVEN NAMES IJKLMNO | GIVEN NAMES PQRSTUVWXYZ | MORTGAGES | BOOK | PAGE | Amount | BRIEF DESCRIPTION, LOCATION, ETC. (Not Warranted) | |
|-------------------------------|----------------------------|---|------------------------|----------------------------|---|-----------|------|---------|---|--|
| 12794 Nov. 25 1981 | Brown | Cancelled Dennis S. Inkensley REMC | 8-19-83 # 5961 | W. Boyne | Lot BK 81-1932 corp. Long Warner accept. | 1558 | 494 | 125,000 | Lot S.C. Hwy 291 | |
| 12822 Nov. 25 1981 | " | CANCELLED Dennis S. Inkensley REMC | 3-17-99 # 22962 | W. Boyne | Lot BK 206-228 assn. Couslett Fed. 512 | 1558 | 512 | 16,000 | Winey mill, Kennew Hunt Lot 51 Circle Rd. | |
| 12739 Nov. 25 1981 | " | REGISTER OF DEEDS | | Stanley M. | S.C. Nat'l. Bank | 1558 | 516 | 18,439 | For orig. mtg see LEM BK. 1556 | |
| " | " | | | " | " | 1558 | 516 | | By. 503. 0.33 acs. acc. section Rd. also Bus. Prop. | |
| 13484 Dec. 7 1981 | " | | 3-7-83 # 22174 | W. Boyne | S.C. Nat'l. Bank | Deed Book | 1159 | 174 | | For mtg. see LEM BK. 1542 pp. 577 Release Lot Jubba mt. Rd. |
| 14585 Dec. 22 1981 | " | Cancelled Dennis S. Inkensley REMC | 7-28-82 # 2233 | Johanny Ross | Charles J. Spillane | 1560 | 274 | 780 | Oak Crest, sec. I Lot 57 Lumbert Dr. | |
| 14682 Dec. 23 1981 | " | Cancelled Dennis S. Inkensley REMC | 3-6-84 # 27260 | N. Keith | Just. Fed. 512 assn. | 1560 | 406 | 83,200 | Shable Pipe M. H. sec. II Lot 79 Shable Stone Lane | |
| 15696 Jan. 9 1982 | " | Cancelled Dennis S. Inkensley REMC | 3-6-84 # 27260 | Leslie J. et al | Caroline Fed. S. & L. Assn. | 1160 | 776 | | Real Property Agreement | |
| " | " | Cancelled Dennis S. Inkensley REMC | 3-6-84 # 27260 | Nancy A. et al | " | 1160 | 776 | | | |
| 16390 Jan. 20 1982 | " | | Lee J. | | First Financial serv. co. | 1561 | 807 | 4,072 | Sec. I Lot 25 Hyde Park | |
| 16707 Jan. 26 1982 | " | 9-22-93 Dennis S. Inkensley REMC | # 54116 | Carol D. | Lot BK 163-1570 A. J. Dominick, et al | 1562 | 64 | 20,000 | Lot 12 Chick Springs Sp. | |
| 16892 Jan. 29 1982 | " | | | David S. Jr. | Authen. Bank 21. | 1562 | 356 | 15,000 | Chick Springs Sp. Lots 274 Suncombe Rd. | |
| 16993 Jan. 29 1982 | " | Cancelled Dennis S. Inkensley REMC | 7-18-84 # 1938 | Charles J. et al | Lot BK 86-230 C.S. Nat'l. Bank S.C. | 1562 | 358 | 11,110 | 2.65 acres Range Rd. Chick Sp. Sp. | |
| " | " | Cancelled Dennis S. Inkensley REMC | 7-18-84 # 1938 | Nellen L. et al | " | 1562 | 358 | | | |
| 17830 Jan. 29 1982 | " | | Edward F. | Virginia M. | Duff State mtg. Co. Inc. | 1563 | 238 | | For mtg. see LEM BK. 1555 pp. 902 Mtg. assign. M.C. mtg. marketing Corp. | |

(over)

DIRECT or MORTGAGOR Index to Real Estate Mortgages — Greenville County, S. C.

KEYS PRINTING COMPANY, GREENVILLE, S. C.

Open at Proper Tab according to First Letter or Letters of Name and refer to Buff Sub-Index sheet for page reference.

2
(RR)

| FILE NUMBER DATE OF RECORD | MORTGAGORS FAMILY NAMES | GIVEN NAMES ABCDEFGH | GIVEN NAMES IJKLMNO | GIVEN NAMES PQRSTUVWXYZ | MORTGAGEES | BOOK | PAGE | Amount | BRIEF DESCRIPTION, LOCATION, ETC. (Not Warranted) |
|-------------------------------|----------------------------|---|------------------------|----------------------------------|---|------|------|--------|---|
| 17830 Feb 9, 1982 | Brown | Edward F. | | Virginia M. | Indy State Bk. Co. Inc. | 1563 | 242 | | Mtg. assigned to M & J Marshall & Stacy Bend, a Tr. for mtg. see Rem Ch. 1555 pg. 902 |
| " | " | " | " | " | " | 1563 | 242 | | |
| 18429 Feb 17, 1982 | " | Cancelled Dannie S. Inkerley James | Charles | 7-29-88 | # 5174 S. & Bk. 109-604 Dun Waller Home Inc. | 1563 | 912 | 72,936 | 0.62 acs. Roper mt. Rd. acres |
| 18393 Feb 17, 1982 | " | Cancelled Dannie S. Inkerley Conner | James | 9-26-91 | E. # 49460 S. & Bk. 136-1384 | 1563 | 918 | 10,000 | Lot 66 Long Forest |
| 18719 Feb 19, 1982 | " | Charles P. et al | | | S. C. Fed. S. & L. Ass. | 1564 | 89 | | Release part 2 tract - Chick Spring Rd. for mtg. see Rem Ch. 1529 pg. 530 |
| " | " | Helen L. et al | | | " | 1564 | 89 | | Release part 2 tract - Chick Spring Rd. for mtg. see Rem Ch. 1529 pg. 530 |
| 18889 Feb 23, 1982 | " | Cancelled Dannie S. Inkerley Mary Sue | Thomas L. | 6-8-82 # 27411 Sat Bk. 77-416 | Community Bank | 1564 | 250 | 35,000 | Lot 10 Sunders Cr. |
| 18965 Feb 24, 1982 | " | Cancelled Dannie S. Inkerley Douglas | Thomas L. | 10-4-83 # 11118 Sat Bk. 82-1139 | Deed Bank | 1162 | 857 | | Real Prop. agreement withholding to fund home sec. |
| 19271 Feb 26, 1982 | " | Cancelled Dannie S. Inkerley Bennie | Amelia J. | 7-20-87 # 3264 S. & Bk. 103-765 | American Service Corp. | 1564 | 623 | 6,500 | Lot 183 Mt. Sunders Cr. |
| 19264 Feb 26, 1982 | " | Cancelled Dannie S. Inkerley Carol D. | | 5-20-87 # 50455 S. & Bk. 102-181 | Community Bank | 1564 | 635 | 35,000 | 5.7 acs. Chick Spring Rd. |
| 19260 Feb 26, 1982 | " | Bennie F. et al | | | American Service Corp. | 1564 | 627 | | Mtg. assigned to American Fed S. & L. Ass. for mtg. see Rem Ch. 1564 pg. 623 |
| " | " | " | " | " | " | 1564 | 627 | | see Rem Ch. 1562 pg. 623 & 1564 pg. 623 Subordination of mtg. - family |
| 19261 Feb 26, 1982 | " | Cancelled Dannie S. Inkerley Carol D. | | | R. S. Dominick et al | 1564 | 637 | | Vieta Hills |
| 19919 Mar 8, 1982 | " | Cancelled Dannie S. Inkerley Anthony | Nancy H. | 11-4-96 # 78094 Sat. Bk. 174-692 | D. J. Dempsey et al. | 1565 | 271 | 37,000 | Lot 119 Chick Springs Rd. |
| 20968 Mar 19, 1982 | " | Cancelled Dannie S. Inkerley Stanley | | 7-22-83 # 2600 S. & Bk. 81-1125 | E. H. McCurry et al. | 1566 | 166 | 78,000 | Village, Sec. 11 |
| 21147 Mar 23, 1982 | " | Cancelled Dannie S. Inkerley William D. | Sylvia W. | 7-8-83 # 875 Sat. Bk. 31-658 | Commercial Credit Corp. | 1566 | 282 | 23,000 | Lot 82-200 2nd Hillsborough, Sec. 2 |

DIRECT or MORTGAGOR Index to Real Estate Mortgages — Greenville County, S. C.

KEYS PRINTING COMPANY, GREENVILLE, S. C.

Open at Proper Tab according to First Letter or Letters of Name and refer to Buff Sub-Index sheet for page reference.

| FILE NUMBER DATE OF RECORD | MORTGAGORS FAMILY NAMES | GIVEN NAMES ABCDEFGHIJ | GIVEN NAMES JKLMNO | GIVEN NAMES PQRSTUWXYZ | MORTGAGEES | BOOK | PAGE | Amount | BRIEF DESCRIPTION, LOCATION, ETC. (Not Warranted) |
|-------------------------------|----------------------------|--|--|---------------------------|--|------|------|---------|--|
| 21334 Mar. 24, 1982 | Brown | 1-6-84 Diane, W. H. H. | Cancelled Dannie S. Inkerley | # 21307 Sat. Bk. 83-1440 | Sevenson Inc. C & J Financial | 1566 | 425 | 50,000 | Lot 19 Parkview |
| 21306 Mar. 24, 1982 | " | | Cancelled REGISTER OF DEEDS | 10-8-99 Rebecca B. | # 86774 Piedmont Natural Gas Co. | ✓ | ✓ | ✓ | 82-1279 Easter - 17 Forestdale Dr. Taylors |
| 21361 Mar. 25, 1982 | " | Carlton E. | Kathleen J. | 9-13-85 # 8947 | Credit Trust of America | 1566 | 492 | 29,760 | Hillsborough, sec. 7, Mauldin Lot 70 Quaker Ct. |
| 21363 Mar. 25, 1982 | " | Cancelled Dannie S. Inkerley | M. Keith | 9-18-84 J.S.C. Inc. | Capitol Bank Trust | 1566 | 539 | 55,062 | also lots 44-47 sec 4, also lot Anderson County |
| 21547 Mar. 26, 1982 | " | Cancelled Dannie S. Inkerley | Kenneth H. et al | 9-28-92 # 60262 | John Crossland Co. | 1566 | 651 | 38,400 | 39 lots Peppertree, sec. 3 |
| 21992 Apr. 1, 1982 | " | Cancelled Dannie S. Inkerley | Dancy J. et al | 9-28-92 # 60262 | American Fed. S. & L. Assn. | 1567 | 7 | 21,200 | Part lot 1 Summit Dr. |
| 22390 6/1/82 | " | Cancelled Dannie S. Inkerley | Elias, W. H. H. | 12-23-86 # 26444 | R.F. Bl. 99-148 Palmetta S. L. Assn. | 1567 | 374 | 150,000 | Mauldin Hart U.S. Hwy. 276 |
| 22341 6/13/82 | " | Cancelled Dannie S. Inkerley | Robert D. | 5-19-82 # 25732 | Berk Simpson Carpet + Home | ✓ | ✓ | ✓ | 82-1598 Easter - 42 Paris View Dr. |
| 23201 Mar. 19, 1982 | " | Cancelled Gennie Yvonne V. et al | | 5-8-84 # 35048 | R.F. Bl. 85-528 American Fed. S. L. Assn. | 1568 | 212 | 20,877 | Paris Mt. St. Lot Duncan Chapel Rd. |
| 23383 Apr. 20, 1982 | " | Cancelled Dannie S. Inkerley | Robert C. + Truman A. | 3-12-93 # 15388 | Sat. Bk. 139-264 Credit Trust of America | 1568 | 249 | 25,285 | Piedmont Hk. Lot Piedmont ave. |
| 23370 Apr. 20, 1982 | " | Entrepreneur of S.C. Inc. | | | Caroline Fed. S. & L. Assn. | 1568 | 351 | | Modification + Assumption Agreement - for mtg. on lien Book 1515 pg. 318 |
| 24776 May 6, 1982 | " | Construction Company | | | First Fed. S. & L. Assn. | 1569 | 620 | | Release Lien from Judgment Roll # 82-2376. In mtg. on lien Book 1495 pg. 100 |
| 24816 Apr. 7, 1982 | " | Cancelled Elizabeth J. Christensen | Elizabeth J. Christensen | 8-7-84 # 4199 | Sat. Bk. 86-685 Walter W. Brown | 1569 | 629 | 59,000 | 15.23 ac. - Carpin Dr. |

DIRECT or MORTGAGOR Index to Real Estate Mortgages — Greenville County, S. C.

KEYS PRINTING COMPANY, GREENVILLE, S. C.

Open at Proper Tab according to First Letter or Letters of Name and refer to Buff Sub-Index sheet for page reference.

| FILE NUMBER DATE OF RECORD | MORTGAGORS FAMILY NAMES | GIVEN NAMES ABCDEFGHIJ | GIVEN NAMES KLMNOPQ | GIVEN NAMES RSTUVWXYZ | MORTGAGEES | BOOK | PAGE | Amount | BRIEF DESCRIPTION, LOCATION, ETC. (Not Warranted) |
|-------------------------------|----------------------------|---------------------------|------------------------|--------------------------|---|------|------|--------|---|
| 25037 May 11, 1982 | Brown | J. Foster | Margaret E. | Cancelled | 7-3-80 #32,966 S.t. Bl. 119-1740 | 1569 | 809 | .00 | + Judson one Less Pt. |
| 125358 May 14, 1982 | " | Donnie S. Tankersley | Josann S. | 11-21-85 #21598 | Donnell L. Cox S.t. Bl. 88-304 | 1570 | 61 | 27,275 | Lot 2 Cor. State Hwy 14 Dh. |
| 125610 May 18, 1982 | " | Donnie S. Tankersley | D. E. Hal | 1-3-90 #361 | Just Union Mtg Corp. S.t. Bl. 116-1944 | 1570 | 341 | 13,500 | Lot 25 Kingsridge Dh. |
| 125716 May 19, 1982 | " | Donnie S. Tankersley | James Charles | 11-3-83 #14754 | Bankers Trust S.t. Bl. 82-1980 | 1570 | 369 | 3,500 | Lots 4 & 6 Cedar Lane Fg Mtg. see Rem Bl. 1423 pg. 11 |
| 125873 May 21, 1982 | " | Donnie S. Tankersley | Lee J. & Robert L. | 10-24-90 #51839 | American Fed. S.t. Bl. 121-1090 | 1167 | 309 | .00 | Release 62 acre Poplar Mt. Rd. |
| 125873 May 21, 1982 | " | Donnie S. Tankersley | Lemola A. | | American Fed. S.t. Bl. 121-1090 | 1167 | 311 | .00 | Real Property Agreement |
| 125983 May 21, 1982 | Browne | Evelyn E. & James H. | | | A.C. Fed. S.t. L. Lease | 1570 | 635 | .00 | Real Property Agreement |
| 125983 May 21, 1982 | " | " | " | " | " | 1570 | 635 | .00 | Release Lien from Judgment Case # 82-2612 - 1st Mtg. see Rem Bl. 1413 pg. 994 |
| 126008 May 24, 1982 | Browne | Evelyn E. & James H. | | | Earle D. Brown | 1570 | 635 | .00 | Release Lien from Judgment Case # 82-2612 - 2nd Mtg. see Rem Bl. 1554 pg. 470 |
| 126106 May 24, 1982 | " | " | " | " | " | 1570 | 645 | 49,473 | 1 acre |
| 126009 May 24, 1982 | " | Ethel & James | James | 11-10-82 #11453 | Finance America S.t. Bl. 78-1187 | 1570 | 822 | 5,633 | 1 acre Eggleston Dr. Drive Mtg. Lot 38 Mt. Lot 37 |
| 126282 May 25, 1982 | " | C. E. Tankersley | Laura | 11-10-82 #11453 | Eugene L. Jillery S.t. Bl. 79-680 | 1570 | 838 | 40,000 | 11.57 acre Berry Mill Lot 4 Old Route Rd. Del. Hill |
| 126281 May 25, 1982 | " | Donnie S. Tankersley | Laura & Robert D. | 11-10-82 #11453 | First Fed. S.t. Bl. 79-969 | 1570 | 955 | 35,650 | Lot 62 Cor. West Hill 1.22 acre Old Route Rd. Del. Hill |
| 126452 May 27, 1982 | " | Donnie S. Tankersley | Laura & Robert D. | 5-27-86 #39182 | Southwest Bank S.t. Bl. 94-4842 | 1570 | 959 | 19,950 | Lot 62 Cor. West Hill 1.22 acre |
| 126452 May 27, 1982 | " | Donnie S. Tankersley | Laura & Robert D. | 5-27-86 #39182 | Southwest Bank S.t. Bl. 94-4842 | 1571 | 124 | 29,100 | Lot 62 Cor. West Hill 1.22 acre |

DIRECT or MORTGAGOR Index to Real Estate Mortgages — Greenville County, S. C.

()

KEYS PRINTING COMPANY, GREENVILLE, S. C.

Open at Proper Tab according to First Letter or Letters of Name and refer to Buff Sub-Index sheet for page reference.

| FILE NUMBER DATE OF RECORD | MORTGAGORS FAMILY NAMES | GIVEN NAMES ABCDEF GH | GIVEN NAMES IJKLMNO | GIVEN NAMES PQRSTU VWXYZ | MORTGAGEES | BOOK | PAGE | Amount | BRIEF DESCRIPTION, LOCATION, ETC. (Not Warranted) |
|-------------------------------|----------------------------|--------------------------------|------------------------|-----------------------------|---------------------------------|------|------|---------------|---|
| 26519 May 28, 1982 | Brown | 6-12-97 Cecilia A. M. | # 41366 | Cancelled July 9, 79 | J. S. Kinross, et al | 1571 | 302 | .00 39,000 | Dr. Pineforest Lots 119 + 120 Mulltan |
| 24624 May 28, 1982 | " | Cancelled Dennis S. Lankley | 10-22-87 | # 18920 | S. F. BK 105-306, et al | 1571 | 305 | .37 10,144 | Lot 5 Lockdale Pt. |
| " | " | Cancelled Dennis S. Lankley | 10-22-87 | # 18920 | S. F. BK. 105-306 " | 1571 | 305 | | " |
| 26710 May 31, 1982 | " | Cancelled Dennis S. Lankley | 10-21-85 | # 13767 | S. F. BK. 91-1713 . one . | 1571 | 478 | .04 9329 | Lot 157 Laramount |
| 27120 June 4, 1982 | " | Cancelled Dennis S. Lankley | 3-9-84 | # 33979 | First Fed. S. & L. Loan | 1571 | 862 | .00 3,500 | Lot 4 Brown Dr. O'Neal Dr |
| 27576 June 9, 1982 | " | Cancelled Dennis S. Lankley | 4-30-84 | # 33979 | Phillip P. Adrignist | 1572 | 237 | .00 6,000 | Canada Dr. Southeast Saluda St. Lot 16 Col. Willson Pl. + |
| 27867 June 14, 1982 | " | Cancelled Dennis S. Lankley | 6-11-87 | # 33979 | Mattha Sue Taylor | 1572 | 659 | .00 32,000 | Mapleena Pt. Lot 50 Harrington ave. |
| 28165 June 16, 1982 | " | Ms. James H. Jr. | 10-2-20 | # 33979 | Pelt, Simpson Carpet + Home | | | ✓ ✓ | 82-2596 Furniture: 2 DeRose Cr. |
| 28178 June 16, 1982 | " | Cancelled Dennis S. Lankley | 2-13-84 | # 29900 | American Fed. S. & L. Loan | 1572 | 867 | .20 54,751 | Lot 23 Woodbriar |
| 28537 June 21, 1982 | Browne | Cancelled Dennis S. Lankley | 8-24-82 | # 4532 | American Fed. S. & L. Loan | 1573 | 184 | .00 61,100 | Lot 13 Rainbow Dr. (Jarmen) Sec. V Knollywood Hotel |
| 28712 June 22, 1982 | Browne | Cancelled Dennis S. Lankley | 8-24-82 | # 4532 | Finance America Corp. | 1573 | 385 | .98 3,085 | Lot 63 Mockman Dr. |
| " | " | Cancelled Dennis S. Lankley | 8-24-82 | # 4532 | " | 1573 | 385 | | Lot 12 Colonial ave. Riverside |
| 28906 June 24, 1982 | " | " | " | " | Stanley M. E. H. McQuary, et al | 1573 | 622 | | Release lot 99 Pembroke Ph. Dr. ad Village Sun II - for mtg. see |
| " | " | " | " | " | " | 1573 | 622 | | LEM Ab. 1566 Pg 146 |
| 29435 June 30, 1982 | " | Cancelled Dennis S. Lankley | 5-9-84 | # 35147 | The Kessell Co. | 1574 | 90 | .00 89,000 | Map 3 Sec 2 Sugar Creek Lot 440 Sweetwater Pt. |

DIRECT or MORTGAGOR Index to Real Estate Mortgages — Greenville County, S. C.

KEYS PRINTING COMPANY, GREENVILLE, S. C.

Open at Proper Tab according to First Letter or Letters of Name and refer to Buff Sub-Index sheet for page reference.

(TT)

| FILE NUMBER DATE OF RECORD | MORTGAGORS FAMILY NAMES | GIVEN NAMES ABCDEFGHIJ | GIVEN NAMES KLMNO | GIVEN NAMES PQRSTUVWXYZ | MORTGAGEES | BOOK | PAGE | Amount | BRIEF DESCRIPTION, LOCATION, ETC. (Not Warranted) |
|-------------------------------|----------------------------|---------------------------|----------------------|-----------------------------------|---|------|------|-----------------------|--|
| 29352 June 30, 1982 | Brown | | | Logan, the Thomas | William Hal Tucker | 1574 | 134 | 8,200 ^{.00} | .63 ac. S. Welcome Rd. |
| " | " | | | Samela | " | 1574 | 134 | | |
| 29351 June 30, 1982 | " | | | Logan the Thomas | Joe D. Brown, the | 1574 | 136 | 5,100 ^{.00} | .63 ac. S. Welcome Rd. |
| " | " | | | Samela | " | 1574 | 136 | | |
| 336 July 6, 1982 | " | Christina | | 7-7-86 #796 S. & Bl. 95-124 Bldg. | Commercial Credit | 1574 | 555 | 10,600 ^{.00} | Spawena Pl. Lot 50 Harrington ave. |
| 1223 July 16, 1982 | " | Deloris | | 11-95-82 #11729 S. & Bl. 78-1230 | The Bank of Greenville | 1170 | 277 | | Real Property Agreement Club View Note. |
| 2080 July 27, 1982 | " | alpha | | 6-23-82 #35059 S. & Bl. 81-408 | Waller Jew | 1576 | 242 | 11,280 ^{.00} | Lot 48 Trayham Blvd. S. & Bl. 1566 pg. 539 Release lot 79 Pebble Creek Pl. |
| 2238 July 28, 1982 | " | | N. Keith | | Capital Bank & Trust | 1576 | 361 | | |
| 2309 July 29, 1982 | " | | | 11-17-82 #12069 | S. & Bl. 78-1326 | 1576 | 470 | 8,246 ^{.09} | Lot 12 Colonial ave. Binnside |
| " | " | | | 11-17-82 #12069 | S. & Bl. 78-1326 | 1576 | 470 | | |
| 2312 July 29, 1982 | " | | | Stanley M. | E. H. McCurry, et al | 1576 | 489 | | the mtg. by Rem Bl 1566 pg. 166 Release lot 96 "The Shook" |
| 2371 July 30, 1982 | " | | | 4-7-86 #32739 | S. & Bl. 94-210 | 1576 | 570 | 15,307 ^{.80} | Lot Orial Pl. 82-3235 |
| 2590 Aug. 2, 1982 | " | | | James C., et al | 3-20-87 #39146 Stone Simpson Carpet & Home | ✓ | ✓ | ✓ | Fixtures - Poplar Mtn. Rd. |
| 2590 Aug. 2, 1982 | " | | | James C., et al | 3-20-87 #39146 | ✓ | ✓ | ✓ | |
| 2794 Aug. 3, 1982 | " | | | 9-23-82 #7177 | S. & Bl. 78-266 | 1576 | 947 | 9,000 ^{.00} | ave. Victor - Moregan Co. Rd. Lot 25 Fuller St. & Caroline |
| " | " | | | Clarence Robert, et al | Woodcraft Fed. 5 & L | 1576 | 947 | | |
| " | " | | | 9-23-82 et al | #7177 S. & Bl. 78-266 | 1576 | 947 | | |
| " | " | | | Constance Dianne | | 1576 | 947 | | |

DIRECT or MORTGAGOR Index to Real Estate Mortgages — Greenville County, S. C.

()

KEYS PRINTING COMPANY, GREENVILLE, S. C.

Open at Proper Tab according to First Letter or Letters of Name and refer to Buff Sub-Index sheet for page reference.

| FILE NUMBER DATE OF RECORD | MORTGAGORS FAMILY NAMES | GIVEN NAMES ABCDEFGHIJ | GIVEN NAMES JKLMNO | GIVEN NAMES PQRSTUVWXYZ | MORTGAGEES | BOOK | PAGE | Amount | BRIEF DESCRIPTION, LOCATION, ETC. (Not Warranted) |
|-------------------------------|----------------------------|---|-----------------------|---|---|------|------|------------------|--|
| 2928 aug 4, 1982 | Brown | Donnie S. Tankersley REMC | 6-28-85 | Boyle # 39778 | Lat BB 90-423 | 1577 | 47 | :00 | Lot 12 Woodhacker |
| 2984 aug 5, 1982 | " | 5-17-85 Donnie S. Tankersley REMC | Allen L. Tankersley | #34931 | J.C. Fed. S & Loan S.F. Bk. 89-1205 | 1577 | 109 | 54,000 14,300 | Western Hills, Sec. 1 & 2 Lot 111 alive Fair Dr. |
| 3173 Aug 6, 1982 | " | | Marlene + Robert L. | Liberty Loan Corp. | | 1577 | 267 | | for mtg. see R.E.M. Bk. 1500 pg. 413 mtg. assigned to L.L.C. Corp. - a Del. Corp. |
| 3173 Aug 6, 1982 | " | | Marlene + Robert L. | Liberty Loan Corp. | | 1577 | 307 | | mtg. assigned to Shawmut Bank of Boston, N.H. on Jan. - for mtg. |
| 3173 Aug 6, 1982 | " | | Marlene + Robert L. | Liberty Loan Corp. | | 1577 | 307 | | see R.E.M. Bk. 1500 pg. 413 |
| 3173 Aug 6, 1982 | " | | Marlene + Robert L. | Liberty Loan Corp. | | 1577 | 311 | | mtg. assigned to Shawmut Bank of Boston, N.H. on Jan. - for mtg. |
| 3173 Aug 6, 1982 | " | | Marlene + Robert L. | Liberty Loan Corp. | | 1577 | 311 | | see R.E.M. Bk. 1500 pg. 413 |
| 3303 aug 9, 1982 | " | Donnie S. Tankersley REMC | 7-23-84 | Properties S.C. Inc. 4-20-90 #191298 | J.C. Fed. S & Loan S.F. Bk. 86-368 | 1577 | 379 | 37,600 | Lot 2 Singleton Cr. |
| 3303 aug 9, 1982 | " | Donnie S. Tankersley REMC | 7-23-84 | Properties S.C. Inc. 4-20-90 #191298 | J.C. Fed. S & Loan S.F. Bk. 86-368 | 1577 | 383 | 39,600 | Lot 1 Beva Dr. |
| 3522 aug 11, 1982 | " | George, et al | 4-16-84 | LIEN RELEASED DONNIE S. TANKERSLEY R.M.C. # 32203 | Charter Mtg. Co. | 1577 | 595 | 53,650 | Lot 5 & Pt. lot 6 Brookforest |
| 3478 aug 11, 1982 | " | Donnie S. Tankersley REMC | 3-12-84 | James O. + Norma L. | Carolina Nat. Bank S.F. Bk. 84-942 | 1577 | 627 | 26,000 | Map 3 Sec. 2, Sugar Creek Lot 440 Sweetwater Ct. |
| 3637 aug 12, 1982 | " | Donnie S. Tankersley REMC | 11-23-83 | Marlene + Robert L. | allstate Enterprises S.F. Bk. 83-438 | 1577 | 641 | 14,500 | Canterbury Sec. 15 Lot 24 South Day St. |
| 3663 aug 12, 1982 | " | | Lynn L. + Thomas C. | Anderson J. + L. Assoc. | | 1577 | 680 | | mtg. assigned to First Fed. S & L Assn. of Anderson - for mtg. see R.E.M. Bk. 1332 pg. 885 |
| | | | | | | 1577 | 680 | | |

(over)

DIRECT or MORTGAGOR Index to Real Estate Mortgages — Greenville County, S. C.

KEYS PRINTING COMPANY, GREENVILLE, S. C.

Open at Proper Tab according to First Letter or Letters of Name and refer to Buff Sub-Index sheet for page reference.

(U.U)

| FILE NUMBER | MORTGAGORS | GIVEN NAMES | GIVEN NAMES | GIVEN NAMES | MORTGAGEES | BOOK | PAGE | Amount | BRIEF DESCRIPTION, LOCATION, ETC. |
|---------------------|--------------|-------------------------------|-----------------|-------------------------------|--|------|------|--------------|---|
| DATE OF RECORD | FAMILY NAMES | ABCDEFGHIJ | IJKLMNO | PQRSTUVWXYZ | | | | | (Not Warranted) |
| 3732 Aug 13 1982 | Brown | Donnie S. Tankersley 1201C | 10-20-83 | Rosen et al | # 12964 Det BR 82-1555 Theresa Theresa America Corp. | 1577 | 707 | .16 3,045 | .63 Sec. A. Welcome Road |
| " | " | Donnie S. Tankersley 1201C | 10-20-83 | Rosen et al | # 12964 Det BR 82-1555 Pamela Ayers " " | 1577 | 707 | | |
| 3746 Aug 13 1982 | " | | | Rosen et al | Joe D. Brown et al | 1577 | 709 | | Subordination of mortgage - party see R Em Book 1574 pg 136 |
| " | " | | | Rosen et al | " " | 1577 | 709 | | |
| 4221 Aug 19 1982 | " | Donnie S. Tankersley 1201C | 12-21-83 | # 19782 J. | 84 BK 83-1061 Winston First Union Mtg. Corp. | 1578 | 209 | 10,700 | 800 Lat 143 Kirkwood Lane |
| 4481 Aug 23 1982 | " | Donnie S. Tankersley 1201C | 6-7-83 | Donnie S. Tankersley 1201C | # 33022 Det BK 80-1913 Chris S. + K. Mace First Fed. S & L Assn. | 1578 | 406 | 44,800 | Call Pk. Lat 14 E. Prentiss ave. |
| 4482 Aug 23 1982 | " | Donnie S. Tankersley 1201C | 6-4-87 | Donnie S. Tankersley 1201C | # 53789 Det BK 102-775 Chris S. + K. Mace Ray Thomas | 1578 | 410 | 14,000 | Call Pk. Lat 14 E. Prentiss ave. |
| 4465 Aug 23 1982 | " | | | | Chris S. + K. Mace First Fed. S & L Assn. | 1578 | 412 | | Party see R Em Book 1578 pg. 406 Mtg. assigned Fed. Nat'l Mtg. Assn. |
| 4794 Aug 26 1982 | " | Donnie S. Tankersley 1201C | 9.25.89 | # 42902 Det BK 115-1108 | James M. First Union Mtg. Corp. | 1578 | 788 | 14,500 | Sumner Hpts. Lat 25 Ruby St. New |
| 4936 Aug 27 1982 | " | Donnie S. Tankersley 1201C | 9.17.86 | 86 Haystack | 11188 Det BK 97-314 et al Aure Nesbitt D. Cronin | 1578 | 981 | 2,500 | Lat 117 Belmont Hpts. |
| 4959 Aug 27 1982 | " | Donnie S. Tankersley 1201C | 6-11-87 | 95C Ave. | Det BK 180-308 Properties W. Roger Brown | 1579 | 5 | 49,875 | Henderson Forest Lat 2 Shenba Lane |
| 4959 Aug 29 1982 | " | Donnie S. Tankersley 1201C | 4-18-83 | 95C Ave. # 2703 | # Det BK 87-651 Properties W. Roger Brown | 1579 | 7 | 47,550 | Properties Sec. 3 Lat 191 Fox Row |
| 4959 Aug 29 1982 | " | Donnie S. Tankersley 1201C | 12-19-84 | 95C Ave. # 18505 | Det BK 87-1698 Properties W. Roger Brown | 1579 | 9 | 56,250 | Henderson Forest Lat 32 Dahlgren ave. |
| 5398 Sep 2 1982 | " | | | 8-12-93 BK 2427-722 | Sumner J. Bankers Life Co. | 1579 | 551 | 47,000 | Lat |
| 5456 Sep 2 1982 | " | Donnie S. Tankersley 1201C | 2.19.92 # 10170 | Donnie S. Tankersley 1201C | Det BK 129-0730 S.C. First Nat'l Bank of | 1579 | 586 | 60,000 | Stone Lake Hpts. Sec. 10 Lat 52 Stone Lake Hpts. |

(Over)

DIRECT or MORTGAGOR Index to Real Estate Mortgages — Greenville County, S. C.

KEYS PRINTING COMPANY, GREENVILLE, S. C.

Open at Proper Tab according to First Letter or Letters of Name and refer to Buff Sub-Index sheet for page reference.

(VV)

| FILE NUMBER DATE OF RECORD | MORTGAGORS FAMILY NAMES | GIVEN NAMES ABCDEFGH | GIVEN NAMES IJKLMNO | GIVEN NAMES PQRSTUVWXYZ | MORTGAGES | BOOK | PAGE | Amount | BRIEF DESCRIPTION, LOCATION, ETC. (Not Warranted) |
|-------------------------------|----------------------------|---|------------------------|----------------------------|------------------------------|------|------|--------|--|
| 10673 Oct. 26, 1982 | Brown | Canceled | 12-30-97 | # 92510 | Lat BK 186-533 | 1584 | 3 | .00 | Lot Hopkins St. |
| " | " | Canceled | 12-30-97 | # 92510 | American Fed. 512 | 1584 | 3 | 20,000 | |
| 10400 Oct. 29, 1982 | " | LIEN RELEASED 11-27-89 REM BK 2042 P. 175 | | | conf. | 1584 | 417 | .30 | Lot 2 |
| " | " | DONNIE S. TANKERSLEY R.M.C. # 53103 | | | Finance America | 1584 | 417 | 11,482 | |
| 10875 Nov. 3, 1982 | " | LIEN RELEASED 11-27-89 REM BK 1842 P. 179 | | | " | 1584 | 417 | .00 | Northside Hts. Lot 25 Pine Knoll Dr. |
| " | " | DONNIE S. TANKERSLEY R.M.C. # 53103 | | | First Fed. 512 | 1584 | 952 | 13,500 | |
| 10978 Nov. 4, 1982 | " | | | | Liberty Life Insurance Co. | 1585 | 81 | | Partial Account Release Lot 4 Dawn Valley Estate for mtg. see Rem Bk. 1482 pg. 38 |
| " | " | | | | " | 1585 | 81 | | |
| 11116 Nov. 5, 1982 | " | Canceled | 8-5-85 | # 4245 | Leopoldo, Honduras | 1585 | 167 | | Native Lien # 727.1-1-100 |
| " | " | Canceled | 11-14-86 | # 19932 | Finance America | 1585 | 168 | .15 | |
| 11512 Nov. 11, 1982 | " | Canceled | 11-14-86 | # 19932 | " | 1585 | 168 | 7,101 | Lot 16 Paris View Dr. Druil Hills |
| " | " | Canceled | 3-17-88 | # 39987 | " | 1585 | 627 | .00 | |
| 11522 Nov. 11, 1982 | " | Canceled | | | Stanley E. N. McLury | 1585 | 710 | 28,900 | Lane Farm Bridge for mtg. see Rem Bk. 1566 pg. 166 Release lot 88 The Village East |
| 11801 Nov. 15, 1982 | " | Canceled | | | Bank of American Bank | 1586 | 5 | | |
| 11857 Nov. 16, 1982 | " | Canceled | 3-25-87 | # 39702 | Samuel Discount Co. | 1586 | 100 | .00 | Release 1cc. 30000 for mtg. see Rem Bk. 1539 pg. 231 Maphalia Hill Lot 29 Flatwood Dr. mtg. see Rem Bk. 1574 pg. 96 |
| 12290 Nov. 19, 1982 | " | Canceled | | | James D. Verna & McNeill Co. | 1586 | 546 | 3,573 | |

DIRECT or MORTGAGOR Index to Real Estate Mortgages - Greenville County, S. C.

KEYS PRINTING COMPANY, GREENVILLE, S. C.

Open at Proper Tab according to First Letter or Letters of Name and refer to Buff Sub-Index sheet for page reference.

Table with columns: FILE NUMBER, DATE OF RECORD, MORTGAGORS FAMILY NAMES, GIVEN NAMES ABCDEFGH, GIVEN NAMES IJKLMNO, GIVEN NAMES PQRSTUWXYZ, MORTGAGEES, BOOK, PAGE, Amount, BRIEF DESCRIPTION, LOCATION, ETC. (Not Warranted). Rows include entries for James D. & Verna L. Brown, Elma Mae, Bonnie S. Inkerley, Rhonda E., Junnie J. Mae, Joyce E. Mae, Daniel C. & Jane D., Brenda, Fred H. & Linda H., Malvern, Henry & Natalie, Evelyn, Helen A., Stanley M., Enterprise of S.C. Inc., and Henry J. Inkerley.

DIRECT or MORTGAGOR Index to Real Estate Mortgages — Greenville County, S. C.

KEYS PRINTING COMPANY, GREENVILLE, S. C.

Open at Proper Tab according to First Letter or Letters of Name and refer to Buff Sub-Index sheet for page reference.

(WW)

| FILE NUMBER DATE OF RECORD | MORTGAGORS FAMILY NAMES | GIVEN NAMES ABCDEFGHIJ | GIVEN NAMES JKLMNO | GIVEN NAMES PQRSTUVWXYZ | MORTGAGEES | BOOK | PAGE | Amount | BRIEF DESCRIPTION, LOCATION, ETC. (Not Warranted) |
|-------------------------------|----------------------------|--|---|-------------------------------------|----------------------------|------|------|-----------|---|
| 17267 Jan. 13, 1983 | Brown | Cancelled Donnie S. Tankersley Jaye M. T. | Cancelled Donnie S. Tankersley 5-8-86 | 2.22.902. # 9302 2.1.51.117-1388 | William Bankers mts. corp. | 1591 | 777 | 53,100.00 | Village, sec. I Lot 7 Westminister |
| 17302 Jan. 14, 1983 | " | Cancelled Donnie S. Tankersley | Cancelled Donnie S. Tankersley 5-8-86 | 2.13.6893 2.1.51.117-1228 | Robert D. Robert Brown the | 1591 | 878 | 30,000.00 | 0.62 ac. Pine Log Ford Rd. Oneal sp. |
| 17443 Jan. 17, 1983 | " | Cancelled Donnie S. Tankersley | Cancelled Donnie S. Tankersley 1-5-84 | 2.11.43 2.1.51.117-1376 | James L. ... | 1591 | 878 | | |
| 17443 Jan. 17, 1983 | " | Cancelled Donnie S. Tankersley | Cancelled Donnie S. Tankersley 8-5-85 | 2.11.43 2.1.51.117-1368 | Reptitee Homeowners | 1592 | 134 | | Notice of Lien # T27.-1-1-176 |
| 17443 Jan. 17, 1983 | " | Cancelled Donnie S. Tankersley | Cancelled Donnie S. Tankersley 8-5-85 | 2.11.43 2.1.51.117-1369 | Reptitee Homeowners | 1592 | 136 | | Notice of Lien # T27.1-1-177 |
| 17443 Jan. 17, 1983 | " | Cancelled Donnie S. Tankersley | Cancelled Donnie S. Tankersley 8-5-85 | 2.11.43 2.1.51.117-1366 | Reptitee Homeowners | 1592 | 137 | | Notice of Lien # T27.1-1-171 |
| 17738 Jan. 19, 1983 | " | LIEN RELEASED DONNIE S. TANKERSLEY R.M.C. # 3061 | LIEN RELEASED DONNIE S. TANKERSLEY R.M.C. # 3061 1-31-87 | 2.11.43 2.1.51.117-1365 | Reptitee Homeowners | 1592 | 138 | | Notice of Lien # T27.-1-1-176 |
| 17910 Jan. 24, 1983 | " | LIEN RELEASED DONNIE S. TANKERSLEY R.M.C. # 8384 | LIEN RELEASED DONNIE S. TANKERSLEY R.M.C. # 8384 9-14-84 | Laura S. Robert D. ... | Welshonia mtg. Co. | 1592 | 324 | 66,500.00 | 4 Del Norte Rd. Del Norte Est Lot 62 Cor. Great Blm Ct. |
| 18019 Jan. 24, 1983 | " | LIEN RELEASED DONNIE S. TANKERSLEY R.M.C. # 9384 | LIEN RELEASED DONNIE S. TANKERSLEY R.M.C. # 9384 9-14-84 | Lumas N. the | Bankers trust p.s.c. | 1592 | 509 | 44,950.00 | Lot 73 Cor. Quaker Ct. + Lanceway Dr. Hillborough Sec. 2 |
| 18669 Jan. 31, 1983 | " | Cancelled Donnie S. Tankersley | Cancelled Donnie S. Tankersley 7-18-87 | S.C. Inc. Projector of ... | John Crowland Company | 1592 | 707 | | 20 mtg. du Lem Bl. 1566 p. 651 Kuban Lot 205 together with ... |
| 18819 Feb. 1, 1983 | " | Cancelled Donnie S. Tankersley | Cancelled Donnie S. Tankersley 7-18-87 | Flayd ... | alliance mtg. Co. | 1593 | 326 | 40,000.00 | Lot 1 Parkstone |
| 19466 Feb. 7, 1983 | " | Cancelled Donnie S. Tankersley | Cancelled Donnie S. Tankersley 7-30-98 | David ... | Burl ... | 1593 | 543 | 24,612.96 | Bluda sp. 26.23 ac. S.C. Highway |
| 19841 Feb. 10, 1983 | " | REGISTER OF DEEDS # 107391 | REGISTER OF DEEDS # 107391 12-28-99 | Wanda L. | alliance mtg. Co. | 1593 | 994 | 56,000.00 | Golden Home Est. Sec. I Lot 19 Golden Home Dr. Rd. |
| 19998 Feb. 11, 1983 | " | Cancelled Donnie S. Tankersley | Cancelled Donnie S. Tankersley 3-22-84 | Norma J. | Mal ... | 1594 | 438 | 11,900.00 | 5.4 ac. Stone Valley Rd. Oneal sp. |
| | | | | | | 1594 | 522 | 19,090.00 | 10.25 ac. ... |

DIRECT or MORTGAGOR Index to Real Estate Mortgages — Greenville County, S. C.

KEYS PRINTING COMPANY, GREENVILLE, S. C.

Open at Proper Tab according to First Letter or Letters of Name and refer to Buff Sub-Index sheet for page reference.

| FILE NUMBER | MORTGAGORS FAMILY NAMES | GIVEN NAMES ABCDEFGHIJ | GIVEN NAMES JKLMNO | GIVEN NAMES PQRSTUVWXYZ | MORTGAGEES | BOOK | PAGE | Amount | BRIEF DESCRIPTION, LOCATION, ETC. (Not Warranted) |
|------------------------|----------------------------|--|--------------------------------|-------------------------------|-----------------------------|------|------|--------|--|
| 20552 Feb. 18, 1983 | Brown | Donnie S. Lankford Cancled | 7-8-86 # 1116 S. + Blk 95-1343 | 1116 S. + Blk 95-1343 | Just Fed. S & L | 1595 | 188 | 5,000 | App. # Lot 3 Deer Creek 2 nd Orig. dim on Lem. Bk. 1585 pg. 167 |
| 20824 Feb. 22, 1983 | " | " | " | S.C. Inv. Properties of | Leppertree Homeowners Assn. | 1595 | 451 | .20 | Release lot 205 spec. from Lem. Bk. 1493 pg. 603 |
| 21685 Mar. 2, 1983 | " | Charles + Linda M. | " | " | American Fed. S & L | 1596 | 441 | 22,153 | Sec. 14 Westcliffe Lot 184 Yarmouth Ct. |
| 21752 Mar. 2, 1983 | " | " | Lillie S. + Willie | " | Caroline Nat'l Mtg. Invest. | 1596 | 473 | | Release Lim from Judgment Roll # 83-145 - for mtg. see Lem. Bk. 1212 pg. 219 |
| 21752 Mar. 2, 1983 | " | " | Lillie + Willie J. | " | Boonville Discount B. Co. | 1596 | 473 | | Release Lim from Judgment Roll # 83-145 - for mtg. see Lem. Bk. 1493 pg. 603 |
| 22033 Mar. 4, 1983 | " | Donnie S. Lankford Cancled | 8-12-85 # 5004 | S. F. Blk 90-1698 | Just Nat'l Bank S.C. | 1596 | 689 | 76,000 | Lot 20 altamont Forest Chick App. # |
| 22201 Mar. 7, 1983 | " | Donnie S. Lankford Cancled | 5-22-88 # 44660 | Blk 192-505 | Greenville county | 1596 | 976 | 10,450 | A. lots 49 + 50 Deer Millsville |
| 23172 Mar. 15, 1983 | " | Anthony | 5-12-93 # 29674 | Sat Bk 140-1686 | Bankers Life Co. | 1597 | 990 | 34,150 | Lot 63 antioch Church Rd. Sec. I |
| 23255 Mar. 16, 1983 | " | Donnie S. Lankford Cancled | 3-12-84 # 227972 | S. F. Blk 84-922 S. Co. 85.C. | Just - Citizens Bank + | 1598 | 33 | 60,000 | Lot 52 Northwood Sec. I |
| 23255 Mar. 16, 1983 | " | Donnie S. Lankford Cancled | 1-16-84 # 22027 | S. F. Blk 83-16290 | Just - Citizens Bank + | 1598 | 35 | 60,000 | Lot 51 Northwood Sec. I |
| 23254 Mar. 16, 1983 | " | Donnie S. Lankford Cancled | 1-16-84 # 23027 | S. F. Blk 83-1630 | Valentini Bros. Bldg. Co. | 1598 | 41 | 8,333 | Lot 51 Northwood Sec. I |
| 23254 Mar. 16, 1983 | " | Donnie S. Lankford Cancled | 2-21-84 # 25668 | S. F. Blk 84-438 | Valentini Bros. Bldg. Co. | 1598 | 43 | 8,333 | Lot 52 Northwood Sec. I |
| 23617 Mar. 18, 1983 | " | Donnie S. Lankford Cancled | 4-13-88 # 44162 | S. F. Blk 107-1287 | Patricia G. Williams | 1598 | 438 | 8,000 | Lot, Fabius St. Sec. 3 |
| 23672 Mar. 18, 1983 | " | Henry J. Jr. Stee | 12-24-76 # 90006 | S. F. Blk 175-1221 | South Bank + M. Co. | 1598 | 471 | 30,000 | Lot 16 E. Highland Ests. |

DIRECT or MORTGAGOR Index to Real Estate Mortgages — Greenville County, S. C.

KEYS PRINTING COMPANY, GREENVILLE, S. C.

Open at Proper Tab according to First Letter or Letters of Name and refer to Buff Sub-Index sheet for page reference.

(XX)

| FILE NUMBER | MORTGAGORS DATE OF RECORD FAMILY NAMES | GIVEN NAMES ABCDEF GH | GIVEN NAMES IJKLMNO | GIVEN NAMES PQRSTU VWXYZ | MORTGAGEES | BOOK | PAGE | Amount | BRIEF DESCRIPTION, LOCATION, ETC. (Not Warranted) |
|------------------------|--|--------------------------|------------------------|-----------------------------|--------------------------------|-----------|------|--------|--|
| 23689 Mar. 18, 1983 | Brown | Henry J. | Annice S. Tankersley | 5-12-86 | 37242 S. + Bl. 94-133 | 1598 | 475 | .00 | Rt. |
| 23953 Mar. 22, 1983 | " | Challa P. | Annice S. Tankersley | 12-10-86 | 24359 S. + Bl. 98-1653 | 1598 | 808 | 30,000 | 2.07 ac. Annie Dale |
| " | " | Helen W. | Annice S. Tankersley | 12-10-86 | S.C. Fed. S + L | 1598 | 808 | 69,000 | H. West 2 cor. Springs St. work R. also H. lot 1 Chick sq. 2. |
| 24084 Mar. 23, 1983 | " | W. Carter | Annice S. Tankersley | D.M.O. | 6.690 + 27271 S. + Bl. 119-709 | 1598 | 914 | .00 | James Sec I |
| 25224 Apr. 1, 1983 | " | Woodrow | Annice S. Tankersley | 12-17-84 | 18328 S. + Bl. 87-1634 | 1600 | 451 | 32,500 | Unit 10-A Greenwood Sec I |
| 26202 Apr. 11, 1983 | " | Byron V. d | Annice S. Tankersley | 9-19-86 | 11592 S. + Bl. 97-438 | 1601 | 643 | 8,635 | Lot 87 Brandon Mills |
| 26746 Apr. 15, 1983 | " | Mark M. | Annice S. Tankersley | 5-4-88 | 47629 S. + Bl. 107-1812 | 1602 | 134 | 34,000 | Lot 29 Wood Rd. Chick. Sp. TP |
| " | " | Saltha A. | Annice S. Tankersley | 5-4-88 | 47629 S. + Bl. 107-1812 | 1602 | 134 | 10,000 | Lots 29 + 71 Quail Run |
| 27109 Apr. 19, 1983 | " | Barbara | Annice S. Tankersley | 7-14-88 | 2322 S. + Bl. 109-28 | 1602 | 577 | .00 | Quillen ave. H. Sun |
| 27175 Apr. 19, 1983 | " | Charles L. + Lisa L. | Annice S. Tankersley | 2-19-85 | 24317 S. + Bl. 98-96 | 1602 | 696 | 19,000 | 0.62 ac. Cor. Weather. C. + In Mtg. sub Rem ch 1526 Pg 596 Mtg. assigned to David C. Batton D. Miller |
| 27471 Apr. 21, 1983 | " | Paul B. | Annice S. Tankersley | 4-21-87 | 44815 S. + Bl. 101-908 | 1603 | 135 | .60 | Lot, State Hwy. #2 |
| 27550 Apr. 22, 1983 | " | Brenda L. | Annice S. Tankersley | 4-21-87 | 44815 S. + Bl. 101-908 | Deed Book | 910 | 30,171 | Real Prop agree |
| 27640 Apr. 22, 1983 | " | Laura S. + Robert D. | Annice S. Tankersley | 5-11-89 | 20603 S. + Bl. 113-12088 | 1186 | 910 | | mtg. assign. In Mtg. Rem ch 1592 Pg 324 Mtg. assigned to Federal Bank S. Nighthawk S. + Bl. Sec. 2 |
| 28294 Apr. 28, 1983 | " | Mully M. | Annice S. Tankersley | 5-11-89 | 20603 S. + Bl. 113-12088 | 1604 | 230 | 48 | Lot 11 + 12 Vintage ave. |
| 28578 Apr. 29, 1983 | " | W. Carter | Annice S. Tankersley | 6-4-87 | 53792 S. + Bl. 102-778 | 1604 | 304 | 27,992 | Pt. Lot 24 Maple Rd. |
| 28599 May 2, 1983 | " | W. Carter | Annice S. Tankersley | 6-4-87 | 53792 S. + Bl. 102-778 | 1604 | 301 | 38,100 | Lot 14 East Prater Ave. |

COPIES RELEASED 3-13-99
 DONNIE S. TANKERSLEY
 P.M.C. # 3744

DIRECT or MORTGAGOR Index to Real Estate Mortgages — Greenville County, S. C.

KEYS PRINTING COMPANY, GREENVILLE, S. C.

Open at Proper Tab according to First Letter or Letters of Name and refer to Buff Sub-Index sheet for page reference.

| FILE NUMBER DATE OF RECORD | MORTGAGORS FAMILY NAMES | GIVEN NAMES ABCDEFGHIJ | GIVEN NAMES JKLMNO | GIVEN NAMES PQRSTUVWXYZ | MORTGAGEES | BOOK | PAGE | Amount | BRIEF DESCRIPTION, LOCATION, ETC. (Not Warranted) |
|-------------------------------|----------------------------|-------------------------------------|--|----------------------------|---|------|------|--------|---|
| 29197 May 5, 1983 | Brown | | | | W. Carter Bankers Mtg. Corp. | 1605 | 526 | | Co. In mtg. su Rembk. 1598 pg 914 mtg. assigned to Alliance Mtg. |
| 129269 May 6, 1983 | " | By Helma B. Foster, or Bessie W. | 6-3-96 #3658 cancelled 5-18-87 #48841 | | Greenville County Redevelopment Authority Greenville County | 1605 | 699 | 10,679 | Green Chick Spgs. Sp. Lot 50 Cor Kay & Brown Sts |
| 29427 May 9, 1983 | " | Alpha Beer | | | Walter Lee Ford Motor Credit Co. | 1605 | 742 | 33,600 | Club View Hqts. Lot 48 Traugham Blvd. |
| 129637 May 10, 1983 | " | Dennis S. Sankersley | | | Woodruff Fed. S & L | 1606 | 12 | 10,500 | Lot South Sp. |
| 29716 May 10, 1983 | " | Cecil C. | | | William J. Bates | 1606 | 52 | | mtg. assigned to Josiah K. Bates Jr. as Admin. of Estate of Wm. J. Bates |
| 29927 May 11, 1983 | " | Deanna W. + Marion | | | A.C. Fed. S. & L. Assn | 1606 | 167 | 48,000 | for mtg. su Rembk. 1549 pg. 5 Sec. 2 Lot 72 Wamberly Way |
| 36419 May 16, 1983 | " | Floyd R. | | | Commercial Credit | 1606 | 782 | 10,340 | Lot 27 Wildwood Rd. Woodland Hill at Chick |
| 30561 May 17, 1983 | " | Beverly H. | | | W. Roger Brown | 1606 | 905 | 15,000 | Spgs Sp The Plantation Ph III Am. II Lot 52 Chestnut Oak in Holly |
| 36675 May 18, 1983 | " | Truman A. | | | Creditrift of America | 1607 | 16 | 49,704 | Park Lot Piedmont Ave. Piedmont |
| 36052 May 30, 1983 | " | Pamela S. | | | S.C. Fed S & L Assn | 1608 | 822 | 36,900 | Lot 15 Botany Woods |
| 32190 May 31, 1983 | " | Joann S. + Walter G. | | | First Union Mtg. Corp | 1609 | 115 | 13,400 | Lot 25 Kingsridge Dr Dr. Chick Spgs Sp. |
| 33655 Jun 7, 1983 | " | David R. + Martha S. | | | Edwards Road Baptist | 1610 | 442 | 29,000 | Lot 2 Shamrock Lane + Link |
| 33188 June 7, 1983 | " | Elizabeth A. + James S. | | | The Prudential Insurance Co. | 1610 | 446 | | mtg. assigned to Security Pacific Nat'l Bank, as Adm. - for mtg. su Rembk. 957 pg 122 |

DIRECT or MORTGAGOR Index to Real Estate Mortgages — Greenville County, S. C.

2
(xy)

KEYS PRINTING COMPANY, GREENVILLE, S. C.

Open at Proper Tab according to First Letter or Letters of Name and refer to Buff Sub-Index sheet for page reference.

| FILE NUMBER DATE OF RECORD | MORTGAGORS FAMILY NAMES | GIVEN NAMES ABCDEFGH | GIVEN NAMES IJKLMNO | GIVEN NAMES PQRSTUVWXYZ | MORTGAGEES | BOOK | PAGE | Amount | BRIEF DESCRIPTION, LOCATION, ETC. (Not Warranted) |
|-------------------------------|----------------------------|--|--|--|--|------|------|--------|--|
| 34029 June 15, 1983 | Brown | | Cancelled Dennis S. Tankersley | 4-17-86 * | 34012 dot Blc 94-520 First Fed. S. & L. Assoc. | 1611 | 564 | .00 | Deer Creek 2 |
| 34678 June 21, 1983 | " | Cathy | 8-15-84 | Thomas M. #6642 | First Fed. S. & L. Assoc. Sgt. DR 96-939 | 1612 | 326 | 6,500 | Lot 32 Midway Rd. Pecan Hillsborough, Sec. 2, Mauldin |
| 34729 June 21, 1983 | " | Cancelled Dennis S. Tankersley | 7-24-87 | Melvin O. #4415 | Sylvia W. Commercial Credit Corp. S. & Blc 103-1044 | 1612 | 352 | 34,500 | Lot 119 Beechwood Dr. |
| 34750 June 21, 1983 | " | Cancelled Dennis S. Tankersley | | James H. Sue E. | The Palmetto Bank | 1612 | 486 | 48,350 | Lot 15 Pine Tree 1211 page 70 Agreement - priority. see Rem Ch. |
| 34750 June 21, 1983 | " | | melvin O. & Sylvia W. | | Carolina Fed. S. & L. Assoc. | 1612 | 485 | | Priority. see Rem Ch. 1211 page 70 Notice of Encumbrance of Red Prop |
| 34855 June 23, 1983 | " | Cancelled Dennis S. Tankersley | 4-28-87 | Melvin O. & Sylvia W. #45938 | Carolina Fed. S. & L. Assoc. S. & Blc. 101-1147 | 1612 | 605 | .00 | Lot 15 |
| 35712 June 29, 1983 | " | Cancelled Dennis S. Tankersley | 7-28-86 | Panela L. #3804 | Community Bank S. & Blc 96-26 | 1613 | 599 | 6,512 | Batesville Forest Sec. 1 Lot 5 Pine Oak Dr. |
| 92 July 1, 1983 | " | Fred W. | 5-31-84 | S.C. Inc. #37857 | Bank of Green S. & Blc 85-1107 | 1614 | 246 | 16,000 | Sec. 2 Bumpy Creek Tr. |
| 91 July 1, 1983 | " | Cancelled Dennis S. Tankersley | 2-1-85 | Properties of S.C. Inc. #22706 | W. Roger Brown S. & Blc. 88-588 | 1614 | 465 | 23,500 | Lot 42 Radcliff Way Oakton Butler Tr. |
| 389 July 5, 1983 | " | Cancelled Dennis S. Tankersley | | Properties of Lester | W. Roger Brown | 1614 | 721 | 25,500 | Lot 50 Radcliff Way Oakton Plan. Priority. see Rem Ch. 1549 page 194 |
| 931 July 11, 1983 | " | Isabelle M. & William | 11-14-88 #23669 | Cancelled Dennis S. Tankersley | First Nat'l Bank of S.C. S. & Blc. 111-148 of S.C. | 1615 | 363 | .00 | Mtg. assigned to Atlantic Fed. S. & L. Ch. "Pleasantburg Forest" |
| 1395 July 13, 1983 | " | George C. & Leona | | | First Fed. S. & L. Assoc. | 1615 | 834 | 47,000 | Lot 18 Cr. Conway Dr & Apple |
| " | " | Anthony W. et al | | | Charles B. Campbell | 1615 | 834 | | Release lien from Judgment Call # 83-3338. 2d mtg. see Rem Ch. 1523 page 503 |
| 1520 July 14, 1983 | " | Debra A. et al | | | " | 1615 | 834 | .05 | "Oak Crest" |
| 1919 July 18, 1983 | " | Malinda J. RMC | 10-18-84 #41723 | Cancelled Dennis S. Tankersley | Creditshare of America S. & Blc 87-1324 | 1616 | 66 | 7,918 | Lot 182 Brownwood Dr. |
| | " | G. W. Hugh & Marvel R. | | Cancelled Dennis S. Tankersley | Bank of Travelers Kent | 1616 | 500 | 56,223 | 12.3 acres Fawcett Bldg Rd. |

(over)

DIRECT or MORTGAGOR Index to Real Estate Mortgages — Greenville County, S. C.

KEYS PRINTING COMPANY, GREENVILLE, S. C.

Open at Proper Tab according to First Letter or Letters of Name and refer to Buff Sub-Index sheet for page reference.

| FILE NUMBER DATE OF RECORD | MORTGAGORS FAMILY NAMES | GIVEN NAMES ABCDEFGHIJ | GIVEN NAMES JKLMNO | GIVEN NAMES PQRSTUVWXYZ | MORTGAGEES | BOOK | PAGE | Amount | BRIEF DESCRIPTION, LOCATION, ETC. (Not Warranted) |
|-------------------------------|----------------------------|---------------------------|-----------------------|----------------------------|--------------------------------|------|------|---------|---|
| 1894 July 18, 1983 | Brown | | | Shirley M. | Bankers Mortgage Corp. | 1616 | 511 | | for mtg. see Rem. Bk. 1604 pp. 230 mtg. assigned Cameron-Brown Co. |
| 2113 July 19, 1983 | " | | | James H. Jr. et al | The Fed. Land Bank of Columbia | 1616 | 758 | 84,000 | 30.28 ac. Scuffletown Rd. Austen 39. |
| " | " | | | Lynn O. et al | " | 1616 | 758 | | |
| 2280 July 21, 1983 | " | | | William D. | Community Bank | 1616 | 978 | | Real Property Agreement |
| 2599 July 22, 1983 | " | | | Mauley M. | S.C. Nat'l Bank | 1617 | 361 | 45,000 | Lots, The Shoals |
| 2599 July 22, 1983 | " | | | Stanley M. | S.C. Nat'l Bank | 1617 | 365 | 45,000 | Lots, The Shoals |
| 2747 July 25, 1983 | " | | | Ellie B. | First Fed. S & L Assn | 1617 | 593 | 16,500 | "Caryer Park, add." Lot 17 Quarter Court |
| 2872 July 26, 1983 | " | | | Patricia H. | First Fed. S & L Assn | 1617 | 748 | 10,500 | "Sheffield Forest" Lot 68 Wood Dr. Sec. III |
| 3135 July 28, 1983 | " | | | Ronald W. | Associates Financial | 1618 | 145 | 100,000 | Sec. C Lot 30 Riley Rd. "Riley Estate" |
| 3642 Aug 1, 1983 | " | | | Joann A. | First Union Mtg. Corp. | 1618 | 856 | 13,400 | Lot 25 Kingsridge Hl. Botany Wood. 2nd orig mtg see Rem. Bk. 1609 Pg. 115 |
| " | " | | | Walter G. | " | 1618 | 856 | | |
| 3755 Aug 2, 1983 | " | | | Maude B. | American Fed. S. & L. | 1619 | 211 | 38,313 | St. J. D.ville Lot State Hwy. # 2 (S. Main Valley) |
| 3951 Aug 3, 1983 | " | | | Janette W. | Associates Financial Service | 1619 | 259 | 100,000 | Lot 398 Paradise Ave. Pleasant for mtg. see Rem. Bk. 1566 pp. 651 |
| 4034 Aug 3, 1983 | " | | | Property | John Ireland Company | 1619 | 538 | | Relian 5 lots Peppertown Sec 3 |
| 4197 Aug 4, 1983 | " | | | Porter P. | Creditrust of America Inc | 1619 | 635 | 22,080 | Lot 2 Pemberton Sec II Ridgmont Mtg. Co. Rec. 3 |
| 4236 Aug 5, 1983 | " | | | Gerry A. | Greenville Hospital System | 1619 | 768 | 9,000 | Lot 63 (#2) River St. (over) |

DIRECT or MORTGAGOR Index to Real Estate Mortgages — Greenville County, S. C.

KEYS PRINTING COMPANY, GREENVILLE, S. C.

☞ Open at Proper Tab according to First Letter or Letters of Name and refer to Buff Sub-Index sheet for page reference.

(22)

| FILE NUMBER DATE OF RECORD | MORTGAGORS FAMILY NAMES | GIVEN NAMES ABCDEFGHIJ | GIVEN NAMES JKLMNO | GIVEN NAMES PQRSTUVWXYZ | MORTGAGES | BOOK | PAGE | Amount | BRIEF DESCRIPTION, LOCATION, ETC. (Not Warranted) |
|-------------------------------|----------------------------|-------------------------------|-----------------------|----------------------------|---|------|------|--------|--|
| 5125 Aug 12, 1983 | Brown | Donnie S. Inkerley | 3-13-87 # 37659 | 9-22-87 * 14082 | St. Bl. 100-1367 of S.C. 1st of 1944-1979 First Fed. St. Loan | 1620 | 772 | .08 | Sec. E. L'ville Austin Tp. |
| 5425 Aug 15, 1983 | " | Donnie S. Inkerley | 9-23-88 | # 11964 | St. Bl. 97-539 | 1621 | 176 | .04 | 10,185 Lot 442 Greenwood Dr. Westwood 2nd of 1944-1979 J.C. Nat'l Bank |
| 5459 Aug 16, 1983 | " | Donnie S. Inkerley | 6-26-86 | # 43611 | St. Bl. 95-978 | 1621 | 233 | .02 | 15,010 Lot 8 Foxcroft Rd. + Red Fox Ln. in Laurens County |
| 6392 Aug 24, 1983 | " | Donnie S. Inkerley | 4-2-85 # | 487 | St. Bl. 90-511 | 1622 | 573 | .185 | 108,800 Lot 27 Ashelton, also property Heritage Fed. St. Loan |
| 6838 Aug 26, 1983 | " | Donnie S. Inkerley | 9-6-88 # | 12121 | St. Bl. 109-1945 | 1623 | 19 | .04 | 7,578 Rt. 159 Overbrook Rd. Bankers Trust of S.C. |
| 7029 Aug 30, 1983 | " | Donnie S. Inkerley | Martha Ann | | General Finance Corp. N.S.C. | 1623 | 234 | .00 | 1.25 acres Austin Tp. Wm. L. Piedmont loan pt. |
| 7554 Sept 1, 1983 | " | Donnie S. Inkerley | 1-4-85 # 30491 | 6-13-90 # 39242 | St. Bl. 106-379 | 1623 | 914 | .08 | 7,632 Lot 27 Liberty St. Piedmont Winfield J. Billchrest |
| 8732 Sept 14, 1983 | " | Donnie S. Inkerley | 2-5-87 | Druman J. | St. Bl. 99-1823 | 1625 | 542 | .84 | 35,000 mt. 3p Lot 14 Phillips Ave Paris |
| 8896 Sept 15, 1983 | " | Donnie S. Inkerley | 8-5-85 # | 4245 | St. Bl. 90-1364 | 1625 | 884 | | 2,565 Lot Pepper's Homeowners Assn. |
| 8896 Sept 15, 1983 | " | Donnie S. Inkerley | 1-5-84 | Properties | 2145 St. Bl. 83-1375 | 1625 | 897 | | Notice of Lien (43 Lots) Pepper's Homeowners Assn. |
| 9013 Sept 16, 1983 | " | Donnie S. Inkerley | 1-3-84 | Properties | St. Bl. 83-1304 | 1626 | 185 | .94 | 13,049 Woods Re. 5 Lot 1 Lablolly Ln. Laurens |
| 9562 Sept 21, 1983 | " | Donnie S. Inkerley | Laura S. | | both Lee Cantrell | 1626 | 828 | .00 | 10,500 West Greenville St. Bl. 7, 8, 15 + 16 Textile St. |
| 10424 Sept 28, 1983 | " | Donnie S. Inkerley | 10-18-88 # 19256 | Thomas L. | St. Bl. 110-1310 | 1627 | 889 | .00 | 20,000 Prof. Revised Lot Mount Vista Ave. Laurens |
| 10525 Sept 29, 1983 | " | Donnie S. Inkerley | 4-13-88 # 44161 | Milton | St. Bl. 107-1286 | 1628 | 202 | .00 | 4,200 Lot 6 Robbins St. |
| 10837 Oct 3, 1983 | " | Donnie S. Inkerley | 3-12-84 | Lyn Wanda Robert | 27811 St. Bl. 84-898 | 1628 | 674 | .00 | 100,000 Lot 19 Fontaine Rd. |

DIRECT or MORTGAGOR Index to Real Estate Mortgages — Greenville County, S. C.

()

KEYS PRINTING COMPANY, GREENVILLE, S. C.



Open at Proper Tab according to First Letter or Letters of Name and refer to Buff Sub-Index sheet for page reference.

| FILE NUMBER DATE OF RECORD | MORTGAGORS FAMILY NAMES | GIVEN NAMES ABCDEFGH | GIVEN NAMES IJKLMNO | GIVEN NAMES PQRSTUVWXYZ | MORTGAGEES | BOOK | PAGE | Amount | BRIEF DESCRIPTION, LOCATION, ETC. (Not Warranted) |
|-------------------------------|----------------------------|--|--|---|--|------|------|---------|--|
| 10916 Oct. 3, 1983 | Brown | W. Deanna + Marion L | | | S.C. Fed. S & L Assoc. | 1628 | 919 | | Corp. In mtg. on R.M. 1606 by 16.7 mtg. assigned to M.L.P.C. mtg. Marketing |
| 10917 Oct. 3, 1983 | " | W. Deanna + Marion L 10-14-97 | | | S.C. Fed. S & L Assoc. | 1628 | 939 | | Corp. In mtg. on R.M. 1606 by 16.7 mtg. assigned to Bankers Trust of S.C. |
| 11177 Oct. 4, 1983 | " | Jannie S | Cancelled 9-2-86 | # 73845 Samuel Jr. | Alliance Mtg. Co. | 1629 | 115 | 57,950 | 00 "Milly, Ests." Maulden Lot 31 Whitestone Ave. "Adams" |
| 11255 Oct. 5, 1983 | " | Dannie S. Tankersley | 9-2-86 | # 8925 Summer E. | American Fed. S & L Assoc. | 1629 | 427 | | Real Property Agreement |
| 11386 Oct. 6, 1983 | " | Ann B. | 11-2-94 | # 72786 Jr. Thomas H. | Lot BK 157-728 Doris G. Bramlett, Jr. | 1629 | 464 | 8,700 | 3.7 acrs - Tract 3 |
| 12117 Oct. 12, 1983 | " | Ann K. et al | 7-6-2005 | # 60411 Cancelled First of Mo | Board of Trustees of Greenville Hospital System | 1630 | 530 | 7,255 | St. Lot 9 Servin Court & Beha |
| 12161 Oct. 13, 1983 | " | Charles H. et al | See Amended Return Blk 2731-1589 3-22-98 | Donnie S. Tankersley # 55779 | Alliance Mtg. Co. | 1630 | 679 | 64,304 | Lot 26 Buxton |
| 12709 Oct. 19, 1983 | " | Dannie S. Tankersley | 11-10-88 | # 23237 Cancelled Donnie S. Tankersley | S. & Bk. 111-956 N.C.N.B. Nat'l Bank of N.C. | 1631 | 268 | 88,000 | 116) Glassy Mtg. Jr. 4 Acres Butler St. (S of Hwy |
| 13540 Oct. 26, 1983 | " | Edward + Jay | 10-2-2003 | Cancelled First of Mo REGISTER OF DEEDS | # 116540 American Fed. S & L Assoc. | 1632 | 413 | 43,565 | "Woodbriar" Lot 23 Woodbriar Ct. |
| 14154 Oct. 31, 1983 | " | Cancelled Dannie S. Tankersley | 6-17-84 | # 39984 Marion S + Pearl | Lot BK. 85-1522 American Fed. S & L Assoc. | 1632 | 417 | 43,565 | Lot 13 Rainbow Dr. (aground) |
| 14572 Nov. 2, 1983 | " | Cancelled Dannie S. Tankersley | 1-6-84 | # 21213 Lora J. | Lot BK. 83-1421 Associates Financial Service | 1633 | 278 | 199,000 | Lot |
| 14712 Nov. 3, 1983 | " | Cancelled Dannie S. Tankersley | 12-2-87 | # 25908 Laura S. | Lot BK. 105-1513 First Nat'l Bank of S.C. | 1633 | 891 | 24,750 | Lot 5 Woodhamer Dr. |
| 14768 Nov. 4, 1983 | " | Cancelled Dannie S. Tankersley | 5-8-85 | # 33769 Marlene + Robert L. | Lot BK. 89-1023 Southern Bank & Trust Co. | 1634 | 50 | 14,300 | "Cantonbury" Sec. II Lot 24 South Way St. |
| 14817 Nov. 4, 1983 | " | Cancelled Ann C. + Maurice | 15-19-86 | # 20523 Dannie S. Tankersley | Lot BK. 98-911 First Nat'l Bank of S.C. | 1634 | 95 | 20,000 | Lake Hgts. Sec. III Lot 52 Stone Lake Dr. Stone |
| | " | Cancelled Doris H. + Dannie S. Tankersley | | # 20523 Ray A. | Small Business Admin. | 1634 | 130 | 7,800 | Praps 1.34 acs. O'Neal Jr. also Personal |

(page AAA was skipped in error)

DIRECT or MORTGAGOR Index to Real Estate Mortgages — Greenville County, S. C.

Open at Proper Tab according to First Letter or Letters of Name and refer to Buff Sub-Index sheet for page reference.

(BBB)

| FILE NUMBER DATE OF RECORD | MORTGAGORS FAMILY NAMES | GIVEN NAMES ABCDEFGHIJ | GIVEN NAMES KLMNO | GIVEN NAMES PQRSTUVWXYZ | MORTGAGEES | BOOK | PAGE | Amount | BRIEF DESCRIPTION, LOCATION, ETC. (Not Warranted) |
|-------------------------------|----------------------------|---------------------------|-------------------------|-------------------------------|----------------------------|------|------|----------------|--|
| 15139 Nov. 8, 1983 | Brown | James W. et al | James W. et al | 12-16-92 #78811 S+Bk 136-1804 | Bankers Trust of S.C. | 1634 | 498 | .00 25,000 | Lots 66, 67 & 68 "Cleveland Forest" |
| " | " | Lorraine Van Dyke Brown | Lorraine Van Dyke et al | 12-16-92 #78811 S+Bk 136-1804 | " | 1634 | 498 | | |
| 16075 Nov. 17, 1983 | " | Alma C. & J. Claude | J. Claude | 5-10-90 #22718 S+Bk 118-1953 | American Fed. S & L Assoc. | 1635 | 837 | .40 23,144 | Pls. Chickappa Tp. Lot 2 Cor Green-Coral & Taylor |
| 16401 Nov 21, 1983 | " | James V. Jr. et al | James V. Jr. et al | | Vickie K. Brown | 1636 | 392 | | mtg assigned to Fleet Finance Inc for mtg. see Lem. Ch. 1292 pg 275 |
| " | " | Mary W. et al | Mary W. et al | | " | 1636 | 392 | | |
| 16671 Nov 22, 1983 | " | Ellen M. & Vincent L. | Ellen M. & Vincent L. | (Vincent Lee) | Alliance mtg. Co. | 1636 | 615 | .00 30,925 | Lot 48 Fresh Meadow Farm |
| 16909 Nov. 25, 1983 | " | Brenda Kay Fleming | Brenda Kay Fleming | | American Fed. S & L Assoc. | 1637 | 49 | .20 20,377 | 6.825 ac. E. Georgia Rd. "Isaqueena Park" |
| 17230 Nov. 29, 1983 | " | John Reed | John Reed | 11-14-83 #16687 S+Bk 97-421 | First Union mtg Corp. | 1637 | 426 | .00 11,200 | Lot 143 Kirkwood Lane |
| 17305 Nov. 30, 1983 | " | Carolyn C. & J. B. | J. B. | 5-10-84 #35346 S+Bk 85-6010 | First Fed. S & L Assoc. | 1637 | 565 | .04 40,085 | Lot 2 Karter Pointe |
| 17352 Nov. 30, 1983 | " | Thomas Lee | Thomas Lee | 3-13-87 #37761 S+Bk 100-1425 | S. C. Nat'l Bank | 1637 | 624 | .00 59,850 | Lot 21 Fernside St. Linden auth. 2nd mtg. see Lem. Ch. 1637 pg 624 |
| 17373 Nov. 30, 1983 | " | Thomas Lee | Thomas Lee | | S. C. Nat'l Bank | 1637 | 631 | | mtg assigned to S. C. State Housing |
| 18092 Dec. 6, 1983 | " | Charles & Janella | Charles & Janella | 12-30-85 #21577 S+Bk 92-1434 | Bankers Co. of S.C., Inc. | 1638 | 632 | .00 100,000 | Lot 398 Pasadena Ave. |
| 18207 Dec. 7, 1983 | " | Chapman & Dallis | Chapman & Dallis | 4-30-85 #32657 S+Bk 89-771 | Associated Financial | 1638 | 754 | .02 5,319 | Oakview Sec. II Lot 7 Catwold Terrace |
| 18395 Dec. 8, 1983 | " | W. Roger Brown | W. Roger Brown | 8-22-85 #6329 S+Bk 90-1936 | Finance One of S.C. Inc. | 1639 | 81 | .84 14,999 | Forester Wood Sec. 7 Lot 65 Burning Bush Ln |
| 19559 Dec. 20, 1983 | " | Judge | Judge | 4-10-89 #15288 S+Bk 113-361 | Citizens B. & L. Assoc. | 1640 | 754 | .00 4,000 | Lot Spring St. Green Park |
| 19786 Dec. 21, 1983 | " | Thomas | Thomas | 2-15-84 #25112 S+Bk 84-311 | Bankers Trust of S.C. | 1640 | 961 | .00 26,000 | Paradise Court - Greenville 13.53 Acres Scuffletown |

DIRECT or MORTGAGOR Index to Real Estate Mortgages — Greenville County, S. C.

Open at Proper Tab according to First Letter or Letters of Name and refer to Buff Sub-Index sheet for page reference.

| FILE NUMBER | MORTGAGORS | GIVEN NAMES | GIVEN NAMES | GIVEN NAMES | MORTGAGEES | BOOK | PAGE | Amount | BRIEF DESCRIPTION, LOCATION, ETC. (Not Warranted) |
|----------------|--------------|------------------------|-------------|-----------------|----------------------------------|---------|------|--------|--|
| DATE OF RECORD | FAMILY NAMES | ABCDEFGHIJ | IJKLMNOP | QRSTUVWXYZ | | | | | |
| 20294 | Brown | Claude B. | | | U. S. District Court | Deed Bk | | | |
| Dec 28, 1983 | " | " | | | " | 1203 | 299 | | Participation and Release of Property |
| " | " | " | | | " | Deed Bk | | | Deed for bail security for Willie |
| " | " | " | | | " | 1203 | 299 | | Cooking Spoon (Cr. No. 8-132) for |
| " | " | " | | | " | Deed Bk | | | Orig Subd Bk 1142 pg 410 |
| " | " | " | | | " | 1203 | 299 | | |
| 20291 | " | G. W. Hugh + marnel A. | | | Bank of Transylvania Rest | 1641 | 811 | | Rem Book 1616 pg 560 |
| Dec 28, 1983 | " | " | | | " | | | | Extension Agreement - for mtg. bk |
| 20753 | " | Henry A. | | 8-17-11 #54919 | U. S. Shelter | 1642 | 461 | | Prop Ref. |
| Jan 3, 1984 | " | Patricia J. | | SAT BR 401-1946 | " | | | 52,000 | Unit 167 Riverbend Horiz |
| 21097 | " | Donnie S. Tankersley | 4-2-84 | S.C. mtg #30652 | Properties of Donald E. Franklin | 1642 | 847 | | Plantation Plat Sec II |
| Jan 5, 1984 | " | Donnie S. Tankersley | 7-30-84 | S.C. mtg #3220 | Properties of W. Roger Brown | 1642 | 916 | 20,500 | Lot 3334 & 51 Holly Tree |
| 21098 | " | Donnie S. Tankersley | 11-29-85 | S.C. mtg #18419 | Properties of W. Roger Brown | 1642 | 916 | 11,500 | Lot 33 Holly Tree Plantation |
| Jan 5, 1984 | " | Donnie S. Tankersley | 7-16-84 | S.C. mtg #1720 | Properties of W. Roger Brown | 1642 | 918 | 11,500 | Lot 34 Holly Tree Plantation |
| 21098 | " | Donnie S. Tankersley | 10-8-84 | S.C. mtg #16955 | Properties of W. Roger Brown | 1642 | 920 | 11,500 | Lot 51 Holly Tree Plantation |
| Jan 5, 1984 | " | Donnie S. Tankersley | | | Properties of W. Roger Brown | 1642 | 920 | 11,500 | Lot 51 Holly Tree Plantation |
| 21594 | " | Laura S. | | | Ollie E. Clardy | 1643 | 383 | 7,500 | Lot 5 Chick Spring Sp. |
| Jan 10, 1984 | " | Charles P. | | | South Carolina Fed. | 1643 | 411 | | Partial Release, Lot Chick Spring |
| Jan 10, 1984 | " | Helen L. | | | " | 1643 | 411 | | Ad. for mtg. see Rem Book 1598 |
| " | " | " | | | " | | | | pg. 808 |
| 21820 | " | Michael K. et al | 5-25-84 | #37147 | First National Bank of S.C. | 1643 | 706 | 51,000 | 6.24 Acres Oil Camp Creek |
| Jan 12, 1984 | " | Janice J. et al | 5-25-84 | #57147 | " | 1643 | 706 | | rd: Eagle Rod Cleveland Co. |
| " | " | " | | | " | | | | |
| 27344 | " | Properties of | | S.C. Inc. | Peppertree Homeowners Assn. | 1644 | 418 | | Release of Lien from Lot 174 Peppertree |
| Jan 18, 1984 | " | " | | | " | 1644 | 418 | | # T27-1-1-194 for Orig. see |
| " | " | " | | | " | | | | Rem Bk. 1585 pg 167 |

DIRECT or MORTGAGOR Index to Real Estate Mortgages — Greenville County, S. C.

(ccc)

Open at Proper Tab according to First Letter or Letters of Name and refer to Buff Sub-Index sheet for page reference.

| FILE NUMBER DATE OF RECORD | MORTGAGORS FAMILY NAMES | GIVEN NAMES ABCDEFGHIJ | GIVEN NAMES JKLMNO | GIVEN NAMES PQRSTUVWXYZ | MORTGAGEES | BOOK | PAGE | Amount | BRIEF DESCRIPTION, LOCATION, ETC. (Not Warranted) |
|-------------------------------|----------------------------|------------------------------|-----------------------|---|--|------|------|---------|---|
| 22344 Jan 18, 1984 | Brown | | | S.C. Inv. Proprietor | Assoc. Peppertree Homeowners | 1644 | 419 | | Release of Lien from Lot 174 Peppertree # T27, 1-1-1984 for Origination on R.E.M. Bk. 1625 Pg 884 |
| 22412 Jan 19, 1984 | " | Barbara R. P.D. | | Cancelled 6-26-86 Dannie S. Tankersley | Heritage Fed. S & S Assoc. " " " " | 1644 | 419 | .00 | Lot 27 sec. II Acheton Alex Peay in Laurens County 27 orig see R.E.M. Bk. 1621 Pg 283 |
| " | " | " | | Cancelled 6-26-86 Dannie S. Tankersley | " " " " | 1644 | 602 | 108,800 | see R.E.M. Bk. 1621 Pg 283 |
| 22608 Jan 20, 1984 | " | | | Cancelled 1-11-85 Dannie S. Tankersley | J.C. Inv. 20725 Lot. Bk. 88-92 Properties of W. Roger Brown | 1644 | 678 | 18,000 | Pl. III, Sec. II Lot 32 Holly Tree Plantation |
| 22745 Jan 23, 1984 | " | Debra | | Cancelled 8-28-87 Dannie S. Tankersley | 10385 Lot Bk. 104-479 Waverly L. Bank of Green | 1644 | 963 | | Orig. on R.E.M. Bk. 1170 Pg 277 Real Property Agreement for |
| 22941 Jan 24, 1984 | " | | | LIEN RELEASED DONNIE S. TANKERSLEY R.M.C. # 8384 9-14-84 | Lumma H. et al Norwest Financial S.C. | 1645 | 251 | 7,104 | Lot 73 Lancelway Dr. & Quaker Ct. Hillsborough Sec. 2 |
| " | " | | | LIEN RELEASED DONNIE S. TANKERSLEY R.M.C. # 8384 9-14-84 | " " " | 1645 | 251 | | Sec. 2 Lot 27 Brandon Ct Acheton |
| 22938 Jan 24, 1984 | " | Barbara R. et al | | Cancelled 6-26-86 Dannie S. Tankersley | Heritage Fed. S & S Assoc. | 1645 | 207 | 10,000 | Lot 27 Brandon Ct Acheton |
| 22957 Jan 24, 1984 | " | Bobbie & James | | | John C. Lane, et al | 1645 | 152 | | mtg. assigned to Sun American Financial Corp. In mtg. see R.E.M. Bk. 1553 Pg 947 |
| " | " | " | | | " " " | 1645 | 152 | | |
| 23542 Jan 31, 1984 | " | | | James, et al | Administrator of Veterans Affairs | 1646 | 1 | 14,689 | Lot Frank St. |
| " | " | | | Mary E. et al | " " " | 1646 | 1 | | |
| 24253 Feb 7, 1984 | " | Carlton Donnie & James D. | | Cancelled 5-9-88 Dannie S. Tankersley | 48330 Lot Bk. 107-1995 American Fed. Bank, F & B | 1647 | 33 | 26,985 | "Brentwood" Sville Lot 74 Brentwood Way, Sec. II |
| 24567 Feb 9, 1984 | " | Deborah A. | | | United States of America | 1647 | 340 | 23,086 | Lot 708 Westwood Sville |
| " | " | " | | | " " " | 1647 | 340 | 15,680 | |

DIRECT or MORTGAGOR Index to Real Estate Mortgages — Greenville County, S. C.

Open at Proper Tab according to First Letter or Letters of Name and refer to Buff Sub-Index sheet for page reference.

| FILE NUMBER DATE OF RECORD | MORTGAGORS FAMILY NAMES | GIVEN NAMES ABCDEFGHIJ | GIVEN NAMES JKLMNO | GIVEN NAMES PQRSTUVWXYZ | MORTGAGEES | BOOK | PAGE | Amount | BRIEF DESCRIPTION, LOCATION, ETC. (Not Warranted) |
|-------------------------------|----------------------------|---------------------------|-----------------------|--|-----------------------------|------|------|--------|---|
| 24622 Feb 9, 1984 | Brown | M. Allen | Donnie S. Inkenley | cancelled 3-8-89 #10038 St. Bt. 112-1389 Co. | Southern Bank & Trust | 1647 | 434 | .14 | Grave 4. |
| 24593 Feb 9, 1984 | " | James N. J. et al | Lynn O. et al | 10-10-2008 #91233 St. Bt. 382-1039 | The Fed. Land Bank | 1647 | 296 | 84,000 | 30, 28 Ac. Deepwater Rd. Astaton Sp. - for sign see R Em Bk. 1616 pg. 758 |
| 25019 Feb. 14, 1984 | " | Emelyn C. | William K. | | American Fed. S. & L. Assn. | 1648 | 35 | | For mtg. see R Em Bk. 1622 pg. 513 Extension & Modification Agreement |
| 25533 Feb. 20, 1984 | " | Henry J. Jr. | Vincent L. | | Southern Bank & Trust Co. | 1648 | 695 | | For mtg. see R Em Bk. 1598 Pg. 475 Extension & Modification Agreement |
| 25785 Feb. 22, 1984 | " | Ellen M. | Vincent L. | | Alliance Mtg. Co. | 1648 | 885 | | Co. For mtg. see R Em Bk. 1636 Pg. 615 mtg. assigned to Southeast Mtg. |
| 26835 Mar 1, 1984 | " | Donnie S. Inkenley | Leslie I. et al | 5-8-85 #33829 | Bankers Trust of S.C. | 1650 | 252 | 9,000 | Lot 37 Plantation Dr. "Nolly Tree Plantation" Ph 2 Sec. 2 |
| 27404 Mar 7, 1984 | " | Donnie S. Inkenley | Nancy A. et al | 5-8-85 #33829 | " | 1650 | 252 | | For mtg. see R Em Bk. 1549 pg. 5 Mtg. assigned to Joseph K. Bates Jr. |
| 27553 Mar 8, 1984 | " | Cecil C. | Properties | Assoc. | Pepper Tree Homeowners | 1651 | 292 | | Release of Lien 11(276) T-27-1-164 |
| 27553 Mar 8, 1984 | " | Properties | Assoc. | Pepper Tree Homeowners | Pepper Tree Homeowners | 1651 | 292 | | Lot #204 See R Em Bk. 1625 Pg. 984 for sig. |
| 27781 Mar 12, 1984 | " | Donnie S. Inkenley | Myra E. | 7-8-85 St. Bt. 90-584 #845 | Flint Finance, Inc. | 1651 | 556 | 11,932 | Lot #20 (see R Em Bk. 1585 Pg. 167) Release of Lien 11(276) T-27-1-164 |
| 28054 Mar 13, 1984 | " | Deborah A. | | | United States of America | 1651 | 810 | 23,086 | Agree. Lot 297 Election Dr. "Magnolia" |
| 28376 Mar 15, 1984 | " | Donna B. | Thomas B. | cancelled 6-10-87 #54772 St. Bt. 102-1058 | Harnischfeger, Inc. | 1652 | 272 | 10,600 | Lot 708 Sec. VI Westwood, Niville, In orig see R Em Bk. 1647 Pg. 340 "Woods" Sec. I Lot 39 Pleasant Trail" Fountain |

DIRECT or MORTGAGOR Index to Real Estate Mortgages — Greenville County, S. C.

Open at Proper Tab according to First Letter or Letters of Name and refer to Buff Sub-Index sheet for page reference.

| FILE NUMBER | MORTGAGORS | GIVEN NAMES | GIVEN NAMES | GIVEN NAMES | MORTGAGEES | BOOK | PAGE | Amount | BRIEF DESCRIPTION, LOCATION, ETC. (Not Warranted) |
|------------------------|--------------|-------------|---|---|-------------------------------|------|------|---------|---|
| DATE OF RECORD | FAMILY NAMES | ABCDEF GH | IJKLMNO | PQRSTU VWXYZ | | | | | |
| 28723 Mar. 19, 1984 | Brown | | John & William J. | Billy C. Hill | | 1652 | 712 | .00 | Mill Sec. A |
| 29250 Mar. 23, 1984 | " | | Cancelled 9-2-86 # 8941 S. + Blk. 96-1566 | Mc. of S.C. | | | | 3,176 | Lot 33 Vance St. Woodside |
| 29441 Mar. 26, 1984 | " | Valerie M. | Donnie S. Tankersley Cancelled | Thomas W. Blazer | Financial Services | 1653 | 317 | .00 | "Langley Gate" |
| " | " | | 8-17-92 # 50925 | Kenneth H. et al | American Fed. Bank, F.H.B. | 1653 | 633 | 15,840 | Lot 83 Hawthorne Lane |
| " | " | | 8-17-92 # 50925 | Nancy J. et al | " | 1653 | 633 | 19,230 | 1/4 lot 1 Summit Dr. |
| 29534 Mar. 26, 1984 | " | | Cancelled 4-9-85 # 30247 | Laura S. | Wachover Mtg. Co. | 1653 | 691 | .00 | Lot 5 Woodhaven Dr. |
| 30133 Mar. 29, 1984 | " | | 12-10-86 # 24339 | Enterprise of A.C. Inc. | Security Fed. S. + Loan | 1654 | 437 | 153,000 | Lot 64 Paris View Ab. |
| 30195 Mar. 30, 1984 | " | | Cancelled 4-24-85 | Property of S.C. Fed. Savings Bank | | 1654 | 534 | 27,700 | Lot 34 Grande Oaks Ct. "Hally" |
| 30195 Mar. 30, 1984 | " | | Cancelled 7-18-84 | Property of S.C. Fed. Savings Bank | | 1654 | 539 | 119,700 | Lot 51 Chestnut Oaks Cir. "Hally" |
| 30195 Mar. 30, 1984 | " | | Cancelled 2-5-85 | Property of S.C. Fed. Savings Bank | | 1654 | 544 | 121,500 | Lot 32 Briarwood Dr. "Hally" |
| 30634 Apr. 2, 1984 | " | | | Property of W. Roger Brown | | 1655 | 341 | .00 | Subordination Agreement. In mfg. REM BK 1642 P. 920, Ch 1654 P. 539 |
| 30634 Apr. 2, 1984 | " | | | Property of W. Roger Brown | | 1655 | 343 | .00 | Subordination Agreement. In mfg. REM BK 1644 P. 678, Ch 1654 P. 544 |
| 30634 Apr. 2, 1984 | " | | | Property of W. Roger Brown | | 1655 | 345 | .00 | Subordination Agreement. In mfg. REM BK 1642 P. 918, Ch 1654 P. 534 |
| 31077 Apr. 5, 1984 | " | Norma J. | 5-2-86 # 36153 | City of S.C. Inc. | City of S.C. Inc. | 1655 | 850 | 120,000 | O'Neal Dr. 10.03 Pine Beechwood Rd. |
| 31077 Apr. 5, 1984 | " | | LIEN RELEASED 1-26-87 DONNIE S. TANKERSLEY B.M.C. # 307 | LIEN RELEASED 1-29-87 DONNIE S. TANKERSLEY B.M.C. # 307 | Equity Corp. | 1655 | 853 | .00 | Hill Village" |
| 31161 Apr. 6, 1984 | " | Claude A. | 7-30-84 S. + Blk. 86-486 | Jessie Jean # 3261 | Associates Financial Services | 1655 | 911 | 13,954 | Lot 36 Cashmere Dr. "Pine" |
| 31773 Apr. 11, 1984 | " | Bail Hone | Cancelled 12-13-91 | Everett # 64449 | First Fed. S. + Loan of | 1656 | 835 | 7,802 | 27 3/4 acres Leno Pt. |
| | | | | | | | | .00 | Forest" |
| | | | | | | | | 72,000 | Lot 24 Spring Forest Rd. |

DIRECT or MORTGAGOR Index to Real Estate Mortgages — Greenville County, S. C.

Open at Proper Tab according to First Letter or Letters of Name and refer to Buff Sub-Index sheet for page reference.

| FILE NUMBER DATE OF RECORD | MORTGAGORS FAMILY NAMES | GIVEN NAMES ABCDEFGHIJ | GIVEN NAMES JKLMNO | GIVEN NAMES PQRSTUVWXYZ | MORTGAGEES | BOOK | PAGE | Amount | BRIEF DESCRIPTION, LOCATION, ETC. (Not Warranted) |
|-------------------------------|----------------------------|---|----------------------------------|----------------------------|--|-------------------|------|----------------|--|
| 28054 Apr 12, 1984 | Brown | Deborah A. | | | United States of America | Re-Record 1656 | 863 | .68 23,086 | Lot 708 Westwood Sec. V. Wille For Orig. see REM BK 1647 Pg 348 |
| " | " | " | | | " " " | Re-Record 1656 | 863 | .00 15,680 | Re-Record BK 1651 Pg 810 |
| 32283 Apr 16, 1984 | " | George et al | | | Charter Mtg. Co. | 1657 | 525 | | Release lien from Judgment Roll # 84 1697. For Mtg. see REM BK 1577 Pg 595 |
| " | " | A. Lorraine et al | | | " " " | 1657 | 525 | | see REM BK 1653 Pg 691 |
| 32415 Apr 17, 1984 | " | Dannie S. Tankersley Laurie S. | 4-9-85 #30247 | | Wachovia Mtg. Co. | Re-Record 1657 | 740 | .00 153,000 | Lot 5 Woodhoney Dr. For Orig Sheffield Forest |
| 33297 Apr 25, 1984 | " | Elaine S. Wilson Samuel L. | 11-6-89 # | | Union Home Loan Corp. of S.C. | 1659 | 10 | 27,350 | Lot 85 Confederate Cir. Sec 2 Kata. |
| 33448 Apr 26, 1984 | " | Donald & Dannie S. Tankersley Legg | 9-7-88 Dixon # | | Union Home Loan Corp. of S.C. | 1659 | 260 | 18,047 | Lot 25 Reid School Rd. Taylor |
| 33531 Apr 26, 1984 | " | Erchem C. & William K. | 12-18-84 BK 2628 M.C. # 81665 | | Alliance Mtg. Co. | 1659 | 347 | 40,949 | Lot 159 Walnut St. |
| 33696 Apr 27, 1984 | " | Dannie S. Tankersley Lois J. | 2-18-85 Set BK. 88-918 | | Services Co. of S.C. Inc. | 1659 | 591 | .92 34,561 | Lot |
| 34639 May 1, 1984 | " | Edward & Maria L. | 1-6-86 M.C. # 72384 | | The Mortgage People Friedlander, Inc. | 1660 | 168 | .00 65,184 | Lot Butler Tp. |
| 34245 May 2, 1984 | " | Dannie S. Tankersley James C. & Wanda S. | 6-1-88 #52986 | | Uni Mortgage Corp. of S.C. | 1660 | 715 | .00 12,600 | 1.62 Acre Raven Mt. Rd. |
| 34421 May 3, 1984 | " | Dannie S. Tankersley Laura S. | 2-5-85 5-10-88 #48777 | | Community Bank | 1660 | 781 | .00 25,000 | Lot 5 "Hollyton" |
| 34555 May 3, 1984 | " | Beverly J. & John L. | 10-1-87 #15937 | | Household Finance Corp | 1660 | 929 | .83 8,299 | Lot 7 Raven Mt. Rd. |
| 34568 May 3, 1984 | " | Dannie S. Tankersley Michael K. et al | 10-1-87 #15937 | | August Kohn Co. Inc. | 1660 | 964 | .00 47,000 | Pt lot 5 also lot "Eagle Rock" Cleveland Tp. |
| " | " | Dannie S. Tankersley Janice J. et al | " | | " " " | 1660 | 964 | | |

next page

DIRECT or MORTGAGOR Index to Real Estate Mortgages — Greenville County, S. C.

Open at Proper Tab according to First Letter or Letters of Name and refer to Buff Sub-Index sheet for page reference.

(EEE)

| FILE NUMBER DATE OF RECORD | MORTGAGORS FAMILY NAMES | GIVEN NAMES ABCDEFGH | GIVEN NAMES IJKLMNO | GIVEN NAMES PQRSTUVWXYZ | MORTGAGEES | BOOK | PAGE | Amount | BRIEF DESCRIPTION, LOCATION, ETC. (Not Warranted) |
|-------------------------------|----------------------------|-------------------------|--------------------------|----------------------------|---|------|------|--------|--|
| 34566 May 3, 1984 | Brown | | | | Michael K. et al August Kohn & Co. Inc. | 1660 | 968 | | Mtg. assigned GCA Mtg. Corp. In mtg. loan R.E.M.Bk 1668 Pg 964 |
| " " | " | | | | " | | | | |
| 34723 May 4, 1984 | " | 12-12-84 | John B. Wilson | Donna S. Tankersley | 17654 S. + Bk. 87-1546 D.C. First Fed. S. + L. Assoc. of | 1661 | 182 | .04 | Lot 2 "Hunters Pointe" |
| 34785 May 7, 1984 | " | 9-7-88 | Wilson | Donna S. Tankersley | 12220 S. + Bk. 109-1979 of D.C. Union Home Loan Corp. | 1661 | 282 | .50 | In orig. see R.E.M.Bk 1659 Pg 268 |
| 34867 May 7, 1984 | " | | Donald | Donna S. Tankersley | 7-31-89 #33271 S. + Bk. 114-21359 First Citizens Bank | 1661 | 380 | .80 | Lot 25 Reid School Pl. Taylor Hgts |
| 35124 May 9, 1984 | " | 12-17-85 | Blaine | Donna S. Tankersley | 20302 S. + Bk. 92-1213 Luthi Mtg. Co. Inc. | 1661 | 640 | .00 | Lot 63 class pt lot 81 Haynie St Shamrock Area |
| 35119 May 9, 1984 | " | 10-21-88 | Fredrick | Donna S. Tankersley | 13804 S. + Bk. 110-1437 Dunsett Discount Co. Inc. | 1661 | 670 | .28 | Lot 33 Shamrock Circle |
| " | " | 10-21-88 | Dorothy | Donna S. Tankersley | 19804 S. + Bk. 110-1437 " | 1661 | 670 | | Lot 35 + pt. lot 37 Allister Ave. |
| 35251 May 9, 1984 | " | | Laura S. | | Washovia Mtg. Co. | 1661 | 779 | | Mtg. assigned The Rochester Community Savings Bank. In mtg. see R.E.M.Bk 1653 Pg 691, R.E.M.Bk 1657 Pg 740 |
| " | " | | " | | " | 1661 | 778 | | |
| 35823 May 15, 1984 | " | | Lee J. | | Service, Inc. First Family Financial | 1662 | 601 | .00 | Lot 25 Hyde Park "Sec T" |
| 35957 May 15, 1984 | " | 2-10-86 | Arthur | Donna S. Tankersley | 21332 S. + Bk. 93-649 D.C. First Fed. S. + L. Assoc. | 1662 | 760 | .08 | 4121 Rd / Sec T Paris View of Hill 2P. |
| 36182 May 17, 1984 | " | 9-9-88 | Donna C. + Janie | Donna S. Tankersley | 48331 S. + Bk. 107-1996 Luthi Mtg. Co. Inc. | 1663 | 96 | .00 | Lot 48 St. Hwy. 250 (Area - Transit Sec III - Also Lot |
| 36498 May 21, 1984 | " | 6-1-88 | Charles James + Wanda S. | Donna S. Tankersley | 52986 S. + Bk. 108-702 Uni Mortgage Corp. of D.C. | 1663 | 565 | .00 | Lot 74 Brentwood Way "Brentwood" butler by majority cap 1660 Pg 75 |
| 35777 June 7, 1984 | " | | Henry J. et al | | Southern Bank & Trust Co. | 1666 | 814 | 12,600 | 1.62 acre open mtg. Rd In mtg. see R.E.M.Bk 1598 Pg 471 Extension & Modification Agreement |
| 39414 June 14, 1984 | " | 8-13-97 | Edward + Jay M. | Cancelled July 8, 1994 | # 57731 S. + Bk. 102-184 American Fed S. + L. Assoc. | 1667 | 616 | | Real Property Agreement |

DIRECT or MORTGAGOR Index to Real Estate Mortgages — Greenville County, S. C.

Open at Proper Tab according to First Letter or Letters of Name and refer to Buff Sub-Index sheet for page reference.

| FILE NUMBER DATE OF RECORD | MORTGAGORS FAMILY NAMES | GIVEN NAMES ABCDEFGHIJ | GIVEN NAMES KLMNNO | GIVEN NAMES PQRSTUWXYZ | MORTGAGEES | BOOK | PAGE | Amount | BRIEF DESCRIPTION, LOCATION, ETC. (Not Warranted) |
|-------------------------------|----------------------------|--|-------------------------|----------------------------|---------------------------------|------|------|---------|---|
| 39584 June 15, 1984 | Brown | Cancelled July 8, 1985 RMS | 5-5-97 | # 30798 | City of Greenville | 1667 | 807 | | Real Property Agreement for Grant |
| " | " | Cancelled July 8, 1985 RMS | 5-5-97 | # 30798 | City of Greenville | 1667 | 807 | | |
| 39873 June 18, 1984 | " | LIEN RELEASED 7-29-87 DONNIE S. TANKERSLEY R.M.C.# | REm Bk 1879 p 531 et al | Robert D. | Wachovia mtg. Co. | 1668 | 189 | 49,400 | Lat 45 Paris View Sec. I |
| " | " | LIEN RELEASED 7-29-87 DONNIE S. TANKERSLEY R.M.C.# | REm Bk 1879 p 531 et al | Susan P. | " | 1668 | 189 | | |
| 39781 June 18, 1984 | " | | | William K. | Alliance mtg. Co. | 1668 | 81 | | In mtg. see Rem Bk 1659 p 347 mtg. assigned Southeast mtg. Co. |
| 46194 June 20, 1984 | " | | 5-28-95 # 28618 | Chris A. & Nancy C. | Alliance Mtg. Co. | 1668 | 560 | 59,300 | Lat 50 Augusta Court 84-959 3rd mtg. see Rem Bk 1213 p 95 |
| 40489 June 22, 1984 | " | | | James A. | Southern Bank & Trust Co | 1668 | 923 | | Release Lien from Judgment Ref # |
| 40386 June 22, 1984 | " | Cancelled Donnie S. Tankersley RMS | 9-10-87 | Eleanor | American Fed. Bank, F&B | 1669 | 32 | 28,057 | "Merrin's side" Lat 35 Esterville St |
| 41157 June 28, 1984 | " | | | Properties of S.C. Inc. | Peppertree Homeowners assoc. | 1669 | 786 | | For Lien see Rem Bk 1625 p 884 Lien Release T 27.1-1-171 |
| 41157 June 28, 1984 | " | | | Properties of | Peppertree Homeowners assoc. | 1669 | 787 | | For Lien see Rem Bk 1585 p 167 Lien Release T 27.1-1-171 |
| 1345 July 12, 1984 | " | | | Robert D. | Wachovia Mtg. Co. | 1672 | 401 | | Mtg. assigned. Nowlent mtg. Inc. |
| " | " | | | Susan P. | " | 1672 | 401 | | In Mtg. see Rem Bk 1668 p 189 |
| 1517 July 13, 1984 | " | Cancelled Donnie S. Tankersley RMS | 7-13-95 | Mary Lu | American Fed. Bank, F&B | 1672 | 508 | 135,000 | Lat 18 (11.25 ac) |
| 1771 July 17, 1984 | " | Cancelled Donnie S. Tankersley RMS | 9-26-85 | Melinda J. | Americana Financial Corp | 1672 | 887 | 50,000 | Westwood, Dixieville Lat 205 Aspenwood Dr. Sec 3 |
| 1924 July 18, 1984 | " | | 7-30-96 # 51807 | Charles P. et al | Natl Bank of S.C. | 1673 | 87 | 41,600 | part of 7.65 Acre Range Rd. |
| " | " | | 7-30-96 # 51807 | Nelson W. et al | " | 1673 | 87 | | Chick Apple Sp. |

DIRECT or MORTGAGOR Index to Real Estate Mortgages — Greenville County, S. C.

Open at Proper Tab according to First Letter or Letters of Name and refer to Buff Sub-Index sheet for page reference.

2
(3F)

| FILE NUMBER DATE OF RECORD | MORTGAGORS FAMILY NAMES | GIVEN NAMES ABCDEFGHIJ | GIVEN NAMES JKLMNO | GIVEN NAMES PQRSTUVWXYZ | MORTGAGEES | BOOK | PAGE | Amount | BRIEF DESCRIPTION, LOCATION, ETC. (Not Warranted) |
|-------------------------------|----------------------------|---|-----------------------|---|---|------|------|---------------|--|
| 1944 July 18, 1984 2103 | Brown | Cancelled Dannie S. Tankersley RMC | 8-5-88 #6557 | Jesse Dean | Bank of Travelers Rest | 1673 | 127 | .00 7,000 | 27.75 acre less ft. Oak Creek - Sec. 1 |
| July 19, 1984 2314 | " | Allen Langan | | Proprietor | C. & S. Nat'l Bank of S.C. | 1673 | 303 | .76 19,179 | Lot 26 Templewood Pt. |
| July 23, 1984 2788 | " | Cancelled Dannie S. Tankersley RMC | 5-7-86 | William W. Properties | Southern Bank & Trust Co. of S.C. Inc. #36755 | 1673 | 671 | .83 | Real Property Agreement |
| July 26, 1984 2788 | " | Cancelled Dannie S. Tankersley RMC | 1-14-87 | Properties | W. Roger Brown of S.C. Inc. #27501 | 1674 | 399 | .83 18,551 | Lot 86 River Downs Sec. 2 |
| July 26, 1984 2788 | " | Cancelled Dannie S. Tankersley RMC | 1-29-87 | Properties | W. Roger Brown of S.C. Inc. #31290 | 1674 | 401 | .83 18,551 | Lot 87 River Downs Sec. 2 |
| July 26, 1984 2788 | " | Cancelled Dannie S. Tankersley RMC | | Properties | W. Roger Brown of S.C. Inc. #9919 | 1674 | 403 | .83 18,551 | Lot 105 River Downs Sec. 2 |
| July 26, 1984 3065 | " | Cancelled Dannie S. Tankersley RMC | 12-19-88 | Properties | W. Roger Brown of S.C. Inc. #29998 | 1674 | 405 | .83 18,551 | Lot 106 River Downs Sec. 2 |
| July 27, 1984 4171 | " | Coaster, et al | | W. C. Properties | C. I. Financial | 1674 | 706 | .00 50,000 | Lot Oaklawn Sp. |
| Aug 7, 1984 4477 | " | Cancelled Dannie S. Tankersley RMC | 10, 21-86 | Lanier & W. M. Co. | Trust of S.C. Inc. #55398 | 1676 | 457 | .78 3,539 | Lot 4 Brown Dr. O'Neal Sp. |
| Aug 9, 1984 5088 | " | Hugh M. W. & Marcel | | Cancelled Dannie S. Tankersley RMC | Bank of Travelers Rest | 1676 | 818 | .82 25,443 | 11.3 acres, Jews Bridge Rd. Hillsborough Mauldin |
| Aug 16, 1984 5242 | " | Carlton & Kathleen | 6-17-87 | Cancelled Dannie S. Tankersley RMC | Creditrift of America | 1677 | 681 | .43 18,926 | Lot 70 Quaker Ct. Sec. 2 |
| Aug 17, 1984 | " | | | Michael K. et al | August Kehr & Co. Inc. | 1677 | 908 | | mtg assigned American Savings & Loan Bank to mtg. on 8/21/84 Bl. 1660 Pg 964 |
| " | " | | | Janice J. et al | " | 1677 | 908 | | Chick Spg. Sp. |
| Aug 24, 1984 6113 | " | Douglas Z. et al | 8-25-99 # | Cancelled R. H. H. REGISTER OF DEEDS | The Bank of Greenville | 1678 | 844 | .00 18,000 | Lot 3 New Pelham Rd. Greenville |
| Aug 24, 1984 | " | Bailey C. | # 36001 | Cancelled R. H. H. REGISTER OF DEEDS | Philip B. Soderquist | 1678 | 987 | .00 6,400 | Lot 6 Juniper St. Southbrook |
| " | " | Cindy et al | 4-27-99 | Cancelled R. H. H. REGISTER OF DEEDS | " | 1678 | 987 | | |

DIRECT or MORTGAGOR Index to Real Estate Mortgages — Greenville County, S. C.

Open at Proper Tab according to First Letter or Letters of Name and refer to Buff Sub-Index sheet for page reference.

| FILE NUMBER DATE OF RECORD | MORTGAGORS FAMILY NAMES | GIVEN NAMES ABCDEFGHIJ | GIVEN NAMES JKLMNO | GIVEN NAMES PQRSTUVWXYZ | MORTGAGEES | BOOK | PAGE | Amount | BRIEF DESCRIPTION, LOCATION, ETC. (Not Warranted) |
|-------------------------------|----------------------------|---|-----------------------|--|---|------|------|--------|---|
| 8384 Sept. 14, 1984 | Brown | | | Lumus H. et al | Bankers Trust of S.C. | 1681 | 675 | | Release of lien from judgment Roll # 84-4316 2nd mtg per REM Ch 1592 Pg 509 |
| " | " | | | Mary A. et al | " " " | 1681 | 675 | | |
| 9384 Sept. 14, 1984 | " | | | Lumus H. et al | S.C. Inc. Norwest Financial | 1681 | 675 | | Release of lien from judgment Roll # 84-4316 2nd mtg per REM Ch 1645 Pg 251 |
| " | " | | | Mary A. et al | " " " | 1681 | 675 | | |
| 8476 Sept. 17, 1984 | " | Cancelled Donnie S. Tankersley | | 9-16-85 * Milton | 9240 S. + Blk. 91-579 Palmer Bell et al | 1681 | 768 | 1,800 | Lat 6 + 8 Sterling St. |
| 8509 Sept. 17, 1984 | " | LIEN RELEASED 10-2-87 DONNIE S. TANKERSLEY | | a general Partnership Properties. # 50343 | Southern Bank + Trust Co. | 1681 | 879 | 74,000 | 1.91 acs. Co. #85 Conger Rd + Sep. II. |
| 9197 Sept. 24, 1984 | " | Cancelled Donnie S. Tankersley | | 12-7-93 Walter M. | Harter A. Wright | 1682 | 899 | 46,000 | Lat 78 Wellington Green |
| 10192 Oct. 2, 1984 | " | Cancelled Donnie S. Tankersley | | 9-5-86 * Gary M. | American Fed. Bank SDB | 1684 | 209 | 90,400 | .40 acs. Co. 7. Main + W. Stone |
| 10511 Oct. 5, 1984 | " | Cancelled Donnie S. Tankersley | | 6-22-94 Gloria | Luthi Mortgage Co. Inc. | 1684 | 599 | 3,675 | "Shamrock Area" Lat 33 Shamrock Ln |
| 11003 Oct. 11, 1984 | " | Cancelled Donnie S. Tankersley | | 9-7-94 Billy R. | Bank of Green | 1685 | 153 | 14,000 | 5.2 acs + 12.2 acs |
| 11145 Oct. 12, 1984 | " | Cancelled Donnie S. Tankersley | | 9-7-94 Donald | # 61079 Lat BK 156-129 Landbank Equity Corp. | 1685 | 324 | 16,233 | Crest Sec. 2 Lat 165 Maryland Ave. Oak |
| 11151 Oct. 12, 1984 | " | Cancelled Donnie S. Tankersley | | 2-5-85 Laura S. | 23125 S. + Blk. 88-6620 Hill, Wyatt + Bannister | 1685 | 337 | 14,700 | Lat 5 Woodhaven Dr. |
| 11270 Oct. 15, 1984 | " | Cancelled Donnie S. Tankersley | | 7-25-88 * Laura S. | # 4053 S. + Blk. 109-3770 First Fed. S. + L. Corp. | 1685 | 496 | 11,180 | Lat 83 Park School Rd, Edwards 84-5282 |
| 11761 Oct. 18, 1984 | " | Cancelled Donnie S. Tankersley | | 10-10-90 S. + Blk. 121-657 Mary O. | CIT Financial Services | ✓ | ✓ | ✓ | Fixtures - 220 Snow St. Greenville, SC |
| 11761 Oct. 18, 1984 | " | Cancelled Donnie S. Tankersley | | 10-10-90 S. + Blk. 121-657 Mary O. | " " " | ✓ | ✓ | ✓ | |
| 12202 Oct. 23, 1984 | " | Cancelled Donnie S. Tankersley | | 10-10-90 S. + Blk. 121-657 Mary O. | Co. of S.C. Inc. Associated Financial Services | 1686 | 408 | 14,014 | Riverside Lat 15 Highlawn Ave. Blk E |

DIRECT or MORTGAGOR Index to Real Estate Mortgages — Greenville County, S. C.

Open at Proper Tab according to First Letter or Letters of Name and refer to Buff Sub-Index sheet for page reference.

| FILE NUMBER DATE OF RECORD | MORTGAGORS FAMILY NAMES | GIVEN NAMES ABCDEFGH | GIVEN NAMES IJKLMNO | GIVEN NAMES PQRSTUVWXYZ | MORTGAGEES | BOOK | PAGE | Amount | BRIEF DESCRIPTION, LOCATION, ETC. (Not Warranted) |
|-------------------------------|----------------------------|-----------------------------------|--|--------------------------------|---|------|------|--------------|--|
| 12350 Oct 24, 1984 | Brown | Raynelle M. | Cancelled Dannie S. Inkerley KEMC | 1-31-85 # | 22564 S. + BK 88-559 First Fed. S + L Assoc. | 1686 | 518 | 43 18,086 | League Est. + D'Willy Lot 68 North Perry Circle |
| 12469 Oct 25, 1984 | " | " | " | Isaac A. Jr et al | Alliance Mtg. Co. | 1686 | 835 | 49,400 | ad Bell, made Sec. 3 Lots 250 + 251 Marlboro Dr. |
| 12476 Oct 25, 1984 | " | " | " | Isaac A. Jr et al | Alliance Mtg. Co. | 1686 | 842 | | Quilley Dr Mtg Sec 1676 pg. 835 Mtg assigned to S.C. State Agency |
| 12598 Oct 26, 1984 | " | " | Cancelled Dannie S. Inkerley KEMC | 3-23-88 #40792 | S. C. Nat'l Bank | 1686 | 959 | 155,000 | also Lots 87 - 200 The Oaks Lane 39.55 ac. Georgia Rd. 2. miles |
| 12681 Oct 26, 1984 | " | Benita D. et al | " | 2-1-94 | First Fed S + L Assoc. | 1687 | 65 | 46,710 | Lot 151 South Forest Est. |
| " | " | Carolyn Y. et al | " | 2-1-94 | First Fed S + L Assoc. | 1687 | 65 | | |
| 13077 Oct 31, 1984 | " | Angie & | Cancelled Terry Lee REGISTER OF DEEDS | sat bk 417-1504 #60934 7-22-13 | Weyenhansen Mtg. Co. | 1687 | 579 | 22,750 | mills Lot 67 Taylor St. Duncan |
| 13550 Nov 2, 1984 | " | Madlene C. | 7-27-04 68237 | " | Alliance Mtg. Co. | 1688 | 192 | 24,600 | Prop. Reg. Unit 7 N. Redgewood Hwy |
| 13535 Nov 2, 1984 | " | Mary Sue + Lawrence Thomas | " | " | Collateral Investment Co. | 1688 | 258 | | Bank In Mtg. see RE 1399 & 345 Mtg. assigned Union Planters Nat'l |
| 13645 Nov 5, 1984 | " | Laura S. Brown Branch Laura S. | Cancelled Dannie S. Inkerley KEMC | 2-5-85 | + M. Kinney, P.A. Edwards, Duggan, Reese | 1688 | 417 | 11,114 | Lot 5 Woodhaven Dr. |
| 14016 Nov 7, 1984 | " | Michael K. et al | " | " | August Kohn Co. Inc. | 1688 | 768 | | Mtg. assigned G.C.A. Mtg. Corp. In Mtg. see RE 1660 |
| 14551 Nov 13, 1984 | " | Joyce L. et al | Cancelled Dannie S. Inkerley KEMC | 2-17-86 #26993 | " | 1688 | 768 | R. 964 | |
| 14558 Nov 13, 1984 | " | John C. | Cancelled Dannie S. Inkerley KEMC | " | S. + BK 93-824 First Fed. S + L Assoc. | 1689 | 472 | 17,443 | also 111g Lot 62 White Horse Hgts. Int. |
| 14844 Nov 15, 1984 | " | Lynn P. + Thomas C. | Cancelled Dannie S. Inkerley KEMC | 1-22-85 #21650 | S. + BK 88-323 et al | 1689 | 35 | 92,000 | ad Lot 34 Collins Creek "Collins" |
| 15141 Nov 19, 1984 | " | Hayle W. | Cancelled Dannie S. Inkerley KEMC | 5-2-86 #36152 | S. + BK 94-1064 First Fed. S + L Assoc. | 1690 | 315 | 14,047 | Pond Lot 14 Walden Ct. Walden |
| 15392 Nov 20, 1984 | " | Mary Sue + Thomas L. | " | " | Collateral Investment Co. | 1690 | 736 | | In Mtg. see RE 1399 & 345 Mtg. assigned Union Planters Nat'l |

DIRECT or MORTGAGOR Index to Real Estate Mortgages — Greenville County, S. C.

Open at Proper Tab according to First Letter or Letters of Name and refer to Buff Sub-Index sheet for page reference.

| FILE NUMBER DATE OF RECORD | MORTGAGORS FAMILY NAMES | GIVEN NAMES ABCDEFGHIJ | GIVEN NAMES JKLMNO | GIVEN NAMES PQRSTUVWXYZ | MORTGAGEES | BOOK | PAGE | Amount | BRIEF DESCRIPTION, LOCATION, ETC. (Not Warranted) |
|-------------------------------|----------------------------|---------------------------|-----------------------|--|--|------|------|--------|---|
| 16497 | | | | | | | | | |
| Nov. 30, 1984 16795 | Brown | Charles A. & Jane M. | | Cancelled 9-27-88 Dannie S. Inkerley S.C. Inc. | 15703 S. + Bk. 110-690 S.C. Union Home Loan Corp. of S.C. Inc. | 1692 | 163 | 6,417 | Lot 314 Waterwood Sec. 4 Holly Tree Plantation MTL Unit |
| Dec 4, 1984 16990 | " | | | Properties of 11-19-85 #17019 S + Bk | W. Roger Brown 92-4901 | 1692 | 603 | 19,285 | Lot 55 + 56 Chestnut Oak Subd. (Memorial Dr.) Chickadee Sp. |
| Dec 5, 1984 17571 | " | Dannie S. Inkerley | Jayne | | Cameron - Brown Co. | 1692 | 873 | 21,800 | Lot 9 Morrow Hgts. Sec 2 Wiscam. Smty. Subd. 1604 R 324 |
| Dec 11, 1984 17571 | " | | | Wayne P. | First Fed. S + L Assn | 1693 | 743 | | Mtg. Assigned Universal Mtg. Corp. of Wiscam. Smty. Subd. 1615 R 363 |
| Dec 11, 1984 17571 | " | Georgia & Leona I. | | | First Fed. S + L Assn | 1693 | 742 | | Mtg. Assigned Universal Mtg. Corp. of Wiscam. Smty. Subd. 1620 R 385 |
| Dec 11, 1984 17653 | " | Bail Stone & | | Robert Evans | First Fed. S + L Assn | 1693 | 741 | | Mtg. Assigned Universal Mtg. Corp. of Paris Mt. Sp. |
| Dec 12, 1984 18271 | " | Donna D. | | Cancelled 9-26-86 Profess S. Inkerley # 48311 | 1255 1/2 St Bk 97-689 Bank of Travelers Rest S + Bk 170-1942 authority | 1693 | 978 | 13,000 | Pt lot 38 Long Forest Dr. |
| Dec 18, 1984 18669 | " | E. Lander | | Woodrow | Greenville County Rader. | 1695 | 16 | 8,048 | Lot 87 Sec. 3 Brandon Mills |
| Dec 20, 1984 19086 | " | Dannie S. Inkerley | Kyder B. & | 7-3-86 # 633 S + Bk | Sally B. 95-1202 | 1695 | 401 | 90,000 | Lot 133 Laurelleaf Sec 3 |
| Dec 27, 1984 " | " | Dannie S. Inkerley | | 1-5-93 Wallaby et al | Ronald # 625 Greenville County Rader. | 1696 | 111 | 11,565 | Lot 119 Green Mill, Green |
| " 19734 | " | Dannie S. Inkerley | | 1-5-93 Patricia M. | S + Bk. 137-708 " | 1696 | 111 | | |
| Jan 2, 1985 19834 | " | | | Stanley M. | S.C. Nat'l Bank | 1696 | 873 | | Smty. re RSM Bk 1686 R 959 Release Pt. lot 106 "The Shoals" see RSM Bk 1686 R 959 |
| Jan 3, 1985 20067 | " | | | Stanley M. | S.C. Nat'l Bank | 1697 | 88 | | Release lot 107 "The Shoals" Smty. |
| Jan 7, 1985 20538 | " | Dannie S. Inkerley | Hilton | Cancelled 11-30-89 S + Bk. 116-1136 | Mt. of S.C. Blazer Financial Services, | 1697 | 416 | 7,876 | Pt lot 9 Chicora Ave. |
| Jan 10, 1985 " | " | Dannie S. Inkerley | Louis G. | Cancelled 10-18-85 # 13462 S + Bk | 9141631 H.S.C. Inc. Associate Financial Services Co. | 1697 | 817 | 31,478 | Parcel |

DIRECT or MORTGAGOR Index to Real Estate Mortgages — Greenville County, S. C.

Open at Proper Tab according to First Letter or Letters of Name and refer to Buff Sub-Index sheet for page reference.

| FILE NUMBER DATE OF RECORD | MORTGAGORS FAMILY NAMES | GIVEN NAMES ABCDEFGHIH | GIVEN NAMES IJKLMNO | GIVEN NAMES PQRSTUVWXYZ | MORTGAGES | BOOK | PAGE | Amount | BRIEF DESCRIPTION, LOCATION, ETC. (Not Warranted) |
|-------------------------------|----------------------------|--|------------------------|------------------------------|---|------|------|--------|---|
| 20466 Jan 10, 1985 | Brown | Cancelled Dannie S. Inkenley REMC | 5-8-85 # 33829 | Leslie L. et al | St. Bk. 89-1040 American Fed. St Loan | 1697 | 858 | | Real Property Agreement |
| " | " | Cancelled Dannie S. Inkenley REMC | 5-8-85 # 33829 | Nancy M. et al | St. Bk. 89-1040 | 1697 | 858 | | |
| 20877 Jan 15, 1985 | " | Cancelled Dannie S. Inkenley REMC | 8-3-88 # 6182 | James B. et al | St. Bk. 109-776 | 1698 | 235 | .55 | Lot 3, Fannette Hays Less Pt. |
| " | " | Cancelled Dannie S. Inkenley REMC | 8-3-88 # 6182 | Jean F. et al | St. Bk. 109-776 | 1698 | 235 | | |
| 21075 Jan 16, 1985 | " | Cancelled Dannie S. Inkenley REMC | 9-6-89 # 40080 | Charles et al | St. Bk. 115-602 | 1698 | 459 | 6,908 | Lot North Dennis Dr. Bates |
| 21081 Jan 16, 1985 | " | Cancelled Dannie S. Inkenley REMC | 9-2-88 # 11771 | Sarah et al | St. Bk. 109-1883 | 1698 | 471 | 40,000 | Lot 3 & 4 West Side Ranchette |
| 21393 Jan 18, 1985 | " | Cancelled Dannie S. Inkenley REMC | 11-5-85 | Charles et al | Woodrup Fed. St. L. Loan | 1698 | 787 | 50,400 | Oak Hills, Sec 3 |
| 21926 Jan 24, 1985 | " | | | Carol D. | First Fed St & L Assoc. | 1698 | 787 | | Lot 62 Green Fern Dr. "White" |
| 21926 Jan 24, 1985 | " | | | Carol D. | United States of America | 1699 | 350 | | In mty. see REM Bk 1364 P 385 Release 13.08 Acres O'Neal Tp |
| 22023 Jan 25, 1985 | " | Cancelled Dannie S. Inkenley REMC | 10-16-86 # 15610 | Nancy Joe et al | St. Bk. 97-1546 | 1699 | 625 | 53,000 | Release 13.26 Acres O'Neal Tp Chg. ht. party wall & alley |
| 21970 Jan 25, 1985 | " | Cancelled Dannie S. Inkenley REMC | 8-27-85 | Properties of W. Roger Brown | Robert Roper et al | 1699 | 640 | 21,500 | Lot Cor. 7th Main + E. Coffee Str Pl II |
| 21970 Jan 25, 1985 | " | Cancelled Dannie S. Inkenley REMC | 4-1-85 | Properties of W. Roger Brown | W. Roger Brown | 1699 | 642 | 21,500 | Lot 43 Forester Woods Sec VI Pl II |
| 22571 Jan 31, 1985 | " | Cancelled Dannie S. Inkenley REMC | 3-4-86 # 28771 | Properties of W. Roger Brown | W. Roger Brown | 1699 | 644 | 21,500 | Lot 9 Forester Woods Sec VI Pl II |
| 22915 Feb 4, 1985 | " | Cancelled Dannie S. Inkenley REMC | | Maudie B | St. Bk. 193-1219 Ford Motor Credit Co. | 1700 | 294 | 15,060 | Lot 10 Forester Woods Sec VI Pl II |
| | " | Cancelled Dannie S. Inkenley REMC | | Melvin G. | St. Bk. 114-1910 CRS Service F.C.U. | 1700 | 890 | 12,400 | Lot S. Main St. Silla Butler Tp Lot 12 East Greenville County Annex |

60er

DIRECT or MORTGAGOR Index to Real Estate Mortgages — Greenville County, S. C.

Open at Proper Tab according to First Letter or Letters of Name and refer to Buff Sub-Index sheet for page reference.

| FILE NUMBER DATE OF RECORD | MORTGAGORS FAMILY NAMES | GIVEN NAMES ABCDEFGHIJ | GIVEN NAMES JKLMNO | GIVEN NAMES PQRSTUVWXYZ | MORTGAGEES | BOOK | PAGE | Amount | BRIEF DESCRIPTION, LOCATION, ETC. (Not Warranted) |
|-------------------------------|----------------------------|---|---------------------------------|------------------------------|--|------|------|---------|---|
| 22854 Feb. 4, 1985 | Brown | | | Wallace Ronald | Panama mto. Service Inc. Newcomer mto. Co. Inc. | 1700 | 801 | | In mto. sec. RSM Bl 1464 P 66 mto. assigned Sovran mto. Corp. |
| 22854 Feb. 4, 1985 | " | | | | Engel Mto. Co. Inc. | 1700 | 823 | | In mto. sec. RSM Bl 1478 P 487 mto. assigned Sovran mto. Corp. |
| 23471 Feb. 8, 1985 | " | Gloria M. Leroy O. <i>cancelled</i> Dannie S. Tankersley REMC | 7-9-87 # 1414 S. + Bl. | 1030-277 | Poinsett Fed S + L Corp | 1701 | 429 | 12,000 | Lot 60 "Paints North" |
| 23968 Feb. 14, 1985 | " | Mary Ann S. <i>cancelled</i> Dannie S. Tankersley REMC | 3-10-87 # 30723 S + Bl 100-1160 | 1030-277 | Don. Enterprises Inc. of | 1702 | 61 | 7,990 | Lot 79 Kimberly Lane "Drexel Terrace" |
| 24094 Feb. 15, 1985 | " | Christina S. Tankersley <i>cancelled</i> Dannie S. Tankersley REMC | 3-10-87 # 36713 S + Bl 100-1160 | 1030-277 | W. Roger Brown | 1702 | 272 | 21,500 | Dec. VI Pt. II Lot 75 "Forester Woods" |
| 24094 Feb. 15, 1985 | " | Dannie S. Tankersley <i>cancelled</i> REMC | 8-14-86 | 6516 S + Bl 8696-889 | W. Roger Brown | 1702 | 274 | 21,500 | Dec. VI Pt. II Lot 14 "Forester Woods" |
| 24094 Feb. 15, 1985 | " | Dannie S. Tankersley <i>cancelled</i> REMC | 8-19-86 | # 71157 Lot PK 96-1063 | W. Roger Brown | 1702 | 276 | 21,500 | Dec. VI Pt. II Lot 15 "Forester Woods" |
| 24479 Feb. 20, 1985 | " | Lillie C. <i>cancelled</i> Dannie S. Tankersley REMC | 4-11-89 # 15563 S + Bl 113-320 | 15563 S + Bl 113-320 | J. B. Henry, Sr. | 1702 | 662 | 12,000 | Lot 24 Pine St. Mabletown |
| 24649 Feb. 21, 1985 | " | Wenston J. <i>cancelled</i> Dannie S. Tankersley REMC | 8-27-83 # 67418 S + Bl 91-30 | 67418 S + Bl 91-30 | Clyde B. Temple, et al | 1702 | 832 | 5,000 | Lot "Chauncey" |
| 25686 Feb. 21, 1985 | " | Gregory + <i>cancelled</i> Dannie S. Tankersley REMC | 5-13-2002 | # 45335 S + Bl 252-1807 | Community Bank | 1702 | 958 | 34,000 | Lot 28 "Weatherby Dr." |
| 26197 Mar. 1, 1985 | " | Barbara J. + Joseph R. <i>cancelled</i> Dannie S. Tankersley REMC | REGISTER OF DEEDS | 8389 # 34191 S + Bl 114-1498 | Banker mto. Corp. | 1704 | 299 | 34,000 | Lot 16 "Canterbury" Sec. II |
| 26204 Mar. 6, 1985 | " | David B. + Mary H. <i>cancelled</i> Dannie S. Tankersley REMC | | | Bank of Travelers Rest | 1704 | 830 | 150,000 | 26.73 A.C. Hwy 11 down Pt. In mto. sec. RSM Bl 1686 P 959 Bellevue Lot 12.2 Sec. 2 The Shoals |
| 26423 Mar. 9, 1985 | " | Melinda S. <i>cancelled</i> Dannie S. Tankersley REMC | 3-6-92 # 139101 | 139101 | S.C. Nat'l Bank | 1704 | 857 | | Red. Crnt. Lot 982 "Brownwood Dr." |
| 26732 Mar. 12, 1985 | " | Joccy Jane <i>cancelled</i> Dannie S. Tankersley REMC | 8-29-96 # 60952 | 60952 | Creditrift of America authority Greenville County Admin. | 1705 | 545 | 11,515 | Lot Chick Spgs. Sp. |

DIRECT or MORTGAGOR Index to Real Estate Mortgages — Greenville County, S. C.

REG. U. S. PAT. OFFICE *Chas. McClure* County Indexes Since 1888 An Identifying Trade Mark

Open at Proper Tab according to First Letter or Letters of Name and refer to Buff Sub-Index sheet for page reference.

COTT FAMILY NAME INDEX No. 75 © 1949
MADE BY THE COTT INDEX COMPANY, COLUMBUS, OHIO
SOLD BY WALKER, EVANS & COGSWELL CO., CHARLESTON, S.C.

(3 C)

| FILE NUMBER | MORTGAGORS | GIVEN NAMES | GIVEN NAMES | GIVEN NAMES | MORTGAGEES | BOOK | PAGE | Amount | BRIEF DESCRIPTION, LOCATION, ETC. (Not Warranted) |
|-----------------------|--------------|---|-------------|----------------|--|------|------|--------|---|
| DATE OF RECORD | FAMILY NAMES | ABCDEFGH | IJKLMNOP | QRSTUVWXYZ | | | | | |
| 26795 Mar 13, 1985 | Brown | Cancelled July 9, 1986 | 9-22-97 | # 67753 | Sat. BK. 183-523 First Fed. S & L Assoc. | 1705 | 575 | 37,800 | Oake Hwy. Prop. Reg. III Unit 39-B Wildcain-Murray |
| 26873 Mar 13, 1985 | " | Cancelled July 9, 1986 | | Jennifer Lee | Carolina Assoc. | 1705 | 733 | | In mtg assign see REM bk 1687 pg 579 mtg assigned S.C. State Housing Auth. |
| 27109 Mar 15, 1985 | " | Angie & Cancelled | 4-1-91 | # 145089 | Weyershausen mtg. Co. S. & Bk. 123-1357 | 1705 | 944 | 10,000 | Belle Meade Lot 74 E. Norchuta Blvd. |
| 27205 Mar 15, 1985 | " | Donnie S. Tankersley venc | 9-8-88 | W. Carter | 12403 S. & Bk. 110-87 S.C. Nat'l Bank | 1706 | 68 | 30,000 | Pl. 12, Sec 1 Unit 10-A Wrenwood Towne |
| 27305 Mar 18, 1985 | " | Cancelled | | Stanley M. | S.C. Nat'l Bank | 1706 | 312 | | In mtg assign REM pg 1686 pg 959 Release Lot 108 The Shoals |
| 27618 Mar 20, 1985 | " | Cancelled Donnie S. Tankersley venc | 4-22-87 | # 44986 | William K. First Fed. S & L Assoc. | 1706 | 496 | 3,580 | Chick Sgg. 24 Lot. Lem St. Extn. - Sun |
| 27907 Mar 23, 1985 | " | | | Jerry J. et al | First Union Mtg. Corp. | 1706 | 858 | 19,900 | Lot 45 Sunset Hgts. |
| " | " | | | Laura P. et al | " | 1706 | 858 | | " |
| 27930 Mar 22, 1985 | " | Cancelled Donnie S. Tankersley venc | 10-8-86 | # 14313 | S. & Bk 97-1110 Finance One of S.C. Inc. | 1706 | 864 | 9,254 | Oakview, Sec. 1 Lot 7 Colowald Terrace |
| 28053 Mar 25, 1985 | " | Cancelled REGISTER OF DEEDS CANCELLED July 11, 1985 | 6-18-2001 | # 53771 | Christine C. Simmons | 1707 | 83 | 34,829 | Lot 45 Sunset Hgts. |
| " | " | Cancelled REGISTER OF DEEDS CANCELLED July 11, 1985 | 6-18-2001 | # 53771 | " | 1707 | 83 | | " |
| 28353 Mar 26, 1985 | " | Cancelled July 9, 1986 | 9-22-97 | # 67753 | Sat. BK. 183-523 First Fed. S & L Assoc. | 1707 | 431 | 37,800 | Unit 39-B Wildcain Murray Oake Hwy. Prop. Reg. III. In assign |
| " | " | Cancelled July 9, 1986 | 9-22-97 | # 67753 | Sat. BK. 183-523 | 1707 | 431 | | see REM bk 1705 pg 573 |
| 28358 Mar 26, 1985 | " | Cancelled Donnie S. Tankersley venc | 7-25-86 | et al # 3652 | S. & Bk. 95-1993 Woodruff Fed. S & L Assoc. | 1707 | 427 | 33,600 | 149th Cannon Road Dixie Sq |
| " | " | Cancelled Donnie S. Tankersley venc | 7-25-86 | et al # 3652 | S. & Bk. 95-1993 | 1707 | 427 | | " |
| 28639 Mar 28, 1985 | " | Cancelled Donnie S. Tankersley venc | 2-24-88 | Allen E. et al | # 36542 S. & Bk 106-1785 United Virginia Mtg. Corp. | 1707 | 746 | 12,600 | Hilly Sec 1 & 2 Lot 111 Alice Fern Dr. Western |

DIRECT or MORTGAGOR Index to Real Estate Mortgages — Greenville County, S. C.

REC. U. S. PAT. OFFICE *Chas. McCott* County Indexes Since 1888 An Identifying Trade Mark

Open at Proper Tab according to First Letter or Letters of Name and refer to Buff Sub-Index sheet for page reference.

COTT FAMILY NAME INDEX No. 75 © 1949
MADE BY THE COTT INDEX COMPANY, COLUMBUS, OHIO
SOLD BY WALKER, EVANS & COGSWELL CO., CHARLESTON, S.C.

| FILE NUMBER DATE OF RECORD | MORTGAGORS FAMILY NAMES | GIVEN NAMES ABCDEFGHIJ | GIVEN NAMES JKLMNO | GIVEN NAMES PQRSTUVWXYZ | MORTGAGEES | BOOK | PAGE | Amount | BRIEF DESCRIPTION, LOCATION, ETC. (Not Warranted) |
|-------------------------------|----------------------------|--|-----------------------|----------------------------|---|------|------|----------------|--|
| 28783 Mar 29, 1985 | Brown | Cancelled Dannie S. Inkerley REMC | 2-13-90 | # 6831 | 8.t. Bk. 117-1308 First Fed. S & L Assoc. | 1708 | 18 | .53 5,005 | Lots 37 & 38 Cor. Holliday Rd. & Matherwell Dr. "Holliday Hill" |
| " | " | Cancelled Dannie S. Inkerley REMC | 2-13-90 | # 6831 | 8.t. Bk. 117-1308 | 1708 | 18 | | " |
| 29289 Apr 2, 1985 | " | Cancelled Dannie S. Inkerley REMC | 8-16-85 | # 5627 | Seneca Co. of S.C. Inc. S. & Bk. 90-1748 Associates Financial | 1708 | 983 | .28 31,934 | Sec C Lots 30-34 Riley Rd. "Riley Estates" |
| 31177 Apr 9, 1985 | " | Cancelled Dannie S. Inkerley REMC | 5-8-85 | # 33829 | S.t. Bk. 89-1041 American Fed. S & L Assoc. | 1710 | 35 | | Real Property Agreement |
| " | " | Cancelled Dannie S. Inkerley REMC | 5-8-85 | # 33829 | S.t. Bk. 89-1041 | 1710 | 35 | | " |
| 30971 Apr 16, 1985 | " | Cancelled Dannie S. Inkerley REMC | 5-1-87 | # 46821 | S.t. Bk. 101-1329 Citizens B & L Assoc. | 1710 | 978 | .00 23,000 | 1 acre Oneal Tr. |
| 31314 Apr 18, 1985 | " | Cancelled Dannie S. Inkerley REMC | 6-17-86 | # 42295 | S.t. Bk. 95-584 Community Bank | 1711 | 361 | .00 55,000 | Lots 46, 47 & 100 Avalon Estate |
| 31660 Apr 22, 1985 | " | Cancelled Dannie S. Inkerley REMC | 2-25-87 | # 34688 | S.t. Bk. 100-699 First Fed. S & L Assoc. | 1711 | 833 | .00 60,800 | Lot 11 Haines Trail Heritage Lakes |
| " | " | Cancelled Dannie S. Inkerley REMC | 2-25-87 | # 34688 | S.t. Bk. 100-699 | 1711 | 833 | | " |
| 32193 Apr 26, 1985 | " | Cancelled Dannie S. Inkerley REMC | 7-6-92 | # 42186 | S.t. Bk. 132-1643 First Fed. S & L Assoc. | 1712 | 491 | .00 40,000 | Lot 8 Pilgrimage Point Rd. "Pilgrimage Point" |
| " | " | Cancelled Dannie S. Inkerley REMC | 7-6-92 | # 42180 | S.t. Bk. 132-1643 | 1712 | 491 | | " |
| 32197 Apr 26, 1985 | " | Cancelled Dannie S. Inkerley REMC | 9-18-85 | # 9531 | S.t. Bk. 91-635 Leonard A. Maxwell | 1712 | 508 | .00 24,000 | Lot 8 Pilgrimage Point Rd. "Pilgrimage Point" |
| " | " | Cancelled Dannie S. Inkerley REMC | 9-18-85 | # 9531 | S.t. Bk. 91-635 | 1712 | 508 | | " |
| 32549 Apr 30, 1985 | " | Cancelled Dannie S. Inkerley REMC | 3-26-86 | # 23326 | S.C. Nat'l Bank S.C. Nat. 31292 S.t. Bk. 93-1888 | 1713 | 59 | .00 34,000 | Lot 52 Stone Lake Dr. "Stone Lake" Pt II Jannet's Woods |
| 33049 May 2, 1985 | " | Cancelled Dannie S. Inkerley REMC | 1-14-86 | # 23326 | Properties of S.C. Fed. Savings Bank S.t. Bk. 92-1925 | 1713 | 737 | .00 130,000 | Lot 15 Nightingale Lane Sec. VI "Jannet's Woods" |
| 33049 May 2, 1985 | " | Cancelled Dannie S. Inkerley REMC | " | " | S.C. Fed. Savings Bank | 1713 | 741 | .00 130,000 | Lot 4 Dandenberg Dr. Sec VI Pt II |

DIRECT or MORTGAGOR Index to Real Estate Mortgages — Greenville County, S. C.

REG. U. S. PAT. OFFICE *Chas. McCall* County Indexes Since 1888 An Identifying Trade Mark

Open at Proper Tab according to First Letter or Letters of Name and refer to Buff Sub-Index sheet for page reference.

COTT FAMILY NAME INDEX No. 75 © 1949
MADE BY THE COTT INDEX COMPANY, COLUMBUS, OHIO
SOLD BY WALKER, EVANS & COGSWELL CO., CHARLESTON, S.C.

| FILE NUMBER | MORTGAGORS | GIVEN NAMES | GIVEN NAMES | GIVEN NAMES | MORTGAGEES | BOOK | PAGE | Amount | BRIEF DESCRIPTION, LOCATION, ETC. (Not Warranted) |
|-----------------------|--------------|---|-------------|------------------|--|------|------|----------------|--|
| DATE OF RECORD | FAMILY NAMES | ABCDEFGHIJ | IJKLMNO | PQRSTUVWXYZ | | | | | |
| 33048 May 2, 1985 | Brown | Cancelled Donnie S. Tankersley REMC | 11-12-85 | S.C. Inc # 16478 | S. & Bk. 92-342 W. Roger Brown | 1713 | 745 | .00 23,000 | Ph II Lot 48 Forester Woods Sec. VI |
| 33048 May 2, 1985 | " | Cancelled Donnie S. Tankersley REMC | 1-14-86 | # 23329 | S. & Bk. 92-1929 W. Roger Brown | 1713 | 747 | .00 23,000 | Sec VI Ph II Lot 4 Forester Woods |
| 33048 May 2, 1985 | " | Cancelled Donnie S. Tankersley REMC | 5-20-86 | # 38383 | S. & Bk. 94-1640 W. Roger Brown | 1713 | 749 | .00 23,000 | Sec. VI Ph II Lot 70 Forester Woods |
| 33048 May 2, 1985 | " | Cancelled Donnie S. Tankersley REMC | 9-14-87 | # 12795 | S. & Bk. 104-998 W. Roger Brown | 1713 | 751 | .00 23,000 | Sec. VI Ph II Lot 74 Forester Woods |
| 33303 May 3, 1985 | " | | | | W. Roger Brown | 1714 | 254 | | Ref 1702 Pg 272 + 1713 Pg 737 Subordination Agree. in mtg. on mortg. see L. & E. Bk. 1686 Pg 959 |
| 33465 May 6, 1985 | " | | | Stanley M | S.C. Nat'l Bank | 1714 | 387 | | Release Lot 99 The Village Sa. 2 |
| 34178 May 10, 1985 | " | LIEN RELEASED 10-2-87 DONNIE S. TANKERSLEY REMC | REMB. 1892 | Indian W. & W. | D & S Investments | 1715 | 169 | .00 30,000 | 1.91 acres on Pate Dr. + Conger Rd. also Lot 19. 161 acres Frankwell. |
| 34732 May 16, 1985 | " | Cancelled Donnie S. Tankersley REMC | 3-11-86 | # 29684 | Lot Bk. 93-1433 American Fed. S. & L. Assoc. | 1715 | 978 | | Real Property Agreement Mtg. see REMB. 1490 Pg 939 |
| 34822 May 16, 1985 | " | | | Nancy M. | Agency of Traveler Rest Edwards Insurance | 1715 | 992 | | Mtg. assigned Vance E. Edwards Mtg. see REMB. 1541 Pg 962 |
| 34822 May 16, 1985 | " | | | Nancy M. | Edwards Insurance Agency | 1715 | 993 | | Mtg. assigned Vance E. Edwards |
| 35432 May 22, 1985 | " | Cancelled Donnie S. Tankersley REMC | 7-23-2003 | # 84116 | Set Bk. 280-562 Pamela K. Wile Transfer & Storage Co. | 1716 | 657 | .00 120,000 | Creek Area Sec. II Lot 6 Rocky Creek Ln. "Rocky |
| 35435 May 22, 1985 | " | Cancelled Donnie S. Tankersley REMC | 7-24-89 | Lot Bk. 114-1206 | Remain. Plan to 29 C. Vincent Brown | 1716 | 659 | .00 23,815 | Creek Area Sec. II Lot 6 Rocky Creek Ln. "Rocky |
| 35434 May 22, 1985 | " | Cancelled Donnie S. Tankersley REMC | 7-24-89 | Set Bk. 114-1205 | Prop. sharing Plan to 29 C. Vincent Brown | 1716 | 661 | .00 18,412 | Creek Area Sec. II Lot 6 Rocky Creek Ln. "Rocky |
| 35554 May 23, 1985 | " | Cancelled Donnie S. Tankersley REMC | 3-11-86 | # 29669 | Set Bk. 93-1453 Stanley M. The Shoals Ltd. Pte. | 1716 | 769 | .00 250,000 | 39.55 acres "The Shoals" |
| 36271 May 30, 1985 | " | | | Harold Dean | Bank of Green | 1717 | 711 | .00 50,000 | 1 acre old S.C. Hwy 14 |

CANCELLED
04/25/2014
#027942
REGISTER OF DEEDS

DIRECT or MORTGAGOR Index to Real Estate Mortgages — Greenville County, S. C.

REG. U. S. PAT. OFFICE *Chas McCatt* County Indexes Since 1888 An Identifying Trade Mark

Open at Proper Tab according to First Letter or Letters of Name and refer to Buff Sub-Index sheet for page reference.

COTT FAMILY NAME INDEX No. 75 © 1949
MADE BY THE COTT INDEX COMPANY, COLUMBUS, OHIO
SOLD BY WALKER, EVANS & COGSWELL CO., CHARLESTON, S.C.

| FILE NUMBER DATE OF RECORD | MORTGAGORS FAMILY NAMES | GIVEN NAMES ABCDEFGHIJ | GIVEN NAMES JKLMNO | GIVEN NAMES PQRSTUVWXYZ | MORTGAGEES | BOOK | PAGE | Amount | BRIEF DESCRIPTION, LOCATION, ETC. (Not Warranted) |
|-------------------------------|----------------------------|---------------------------|-----------------------|------------------------------|--|------|------|----------------|---|
| 36431 May 31, 1985 | Brown | | | James, Jr. | Southern Bank & Trust New Fleet Real Estate Funding Corp. | 1717 | 933 | .42 7,309 | Pleasant Valley Lot 330 Pacific Ave |
| 136481 May 31, 1985 | " | Barbara N. & Joseph R. | | | Bankers Mtg. Corp. | 1717 | 846 | | North side EMBk 1704 B 299 mtg. assigned Duval Fed. S & L Assoc. |
| 36721 June 3, 1985 | " | Donna S. Imberley | 7-15-91 | # 25645 | James W. Blackwell | 1718 | 411 | .00 20,000 | Lot Hillman St. Ft. Sum. |
| 37105 June 5, 1985 | " | Barbara B. | 11-5-86 | # | Raymond B. First Fed S & L Assoc. | 1718 | 829 | .00 50,000 | Lot ... |
| 37576 June 10, 1985 | " | Brenda H. & Jeffrey | | | American Fed. Bank | 1719 | 453 | .00 75,600 | Lot 325 Sec. 5 Pinetree |
| 37959 June 13, 1985 | " | Donna S. Imberley | 9-4-86 | # 9473 | Raymond B. Taylor Fin & Sav. Dist. | 1720 | 114 | | Notice of Lien T 9.6-1-8.1 |
| 37964 June 13, 1985 | " | Barbara B. | 11-5-86 | # | Raymond B. First Fed S & L Assoc. | 1719 | 895 | .00 50,000 | Lot. For assign see REM Bk 1718 |
| 38067 June 13, 1985 | " | Donna S. Imberley | 3-12-96 | | Robert L. First Fed S & L Assoc. | 1720 | 283 | .18 17,417 | 1 acre Forestville Rd. |
| 38968 June 21, 1985 | " | Donna S. Imberley | 3-4-88 | | Properties of W. Roger Brown | 1721 | 383 | .00 23,000 | Ph II Lot 13 Forester Woods Sec II |
| 38969 June 21, 1985 | " | Donna S. Imberley | 6-30-86 | | Properties of W. Roger Brown | 1721 | 385 | .00 23,000 | Ph II Lot 38 Forester Woods Sec VI |
| 39081 June 21, 1985 | " | Donna S. Imberley | 11-12-85 | | Properties of S.C. Fed. Savings Bank | 1721 | 515 | .00 135,000 | Ph II Lot 48 Sandeling Lane Sec. III |
| 39376 June 25, 1985 | " | Elliott J. Jr. | | | Barclay American/Financial | 1722 | 40 | .13 7,402 | Part add. Lot 17 Quarter Ct. Carver |
| 39540 June 26, 1985 | " | | | Properties of W. Roger Brown | 1722 | 248 | | | R 745 + Bk 1721 B 515 Subordination of mtg. to REM Bk 1713 |
| 39657 June 29, 1985 | " | Donna S. Imberley | 8-13-87 | # 7772 | James H. Harney et al | 1722 | 381 | .00 34,700 | Lot 44 Valley Oaks |
| " | " | Donna S. Imberley | 8-13-87 | # 7772 | Kathy M. et al | 1722 | 381 | | |

DIRECT or MORTGAGOR Index to Real Estate Mortgages — Greenville County, S. C.

REG. U. S. PAT. OFFICE *Chas McCott* County Indexes Since 1888 An Identifying Trade Mark

Open at Proper Tab according to First Letter or Letters of Name and refer to Buff Sub-Index sheet for page reference.

COTT FAMILY NAME INDEX No. 75 © 1949
MADE BY THE COTT INDEX COMPANY, COLUMBUS, OHIO
SOLD BY WALKER, EVANS & COGSWELL CO., CHARLESTON, S.C.

(34)

| FILE NUMBER DATE OF RECORD | MORTGAGORS FAMILY NAMES | GIVEN NAMES ABCDEFGH | GIVEN NAMES IJKLMNO | GIVEN NAMES PQRSTUVWXYZ | MORTGAGEES | BOOK | PAGE | Amount | BRIEF DESCRIPTION, LOCATION, ETC. (Not Warranted) |
|-------------------------------|----------------------------|-------------------------|------------------------|----------------------------|----------------------------|------|------|---------|--|
| 127 July 1, 1985 | Brown | Ellen D & Jack | 6-22-88 | Donna S. Inkerley | Security Fed. S & L Assoc. | 1723 | 136 | 79,300 | Lot 52 "Walkeins Crossing" |
| 279 July 1, 1985 | " | Dorothy & James | 11-26-86 | Donna S. Inkerley | H. L. Rosamond Etc. | 1723 | 355 | 60,000 | Reid School Rd. 54.24 acres State Park |
| 838 July 8, 1985 | " | Myra E | 2-13-87 | William J. | Fleet Finance, Inc. | 1724 | 320 | 20,304 | "Magnolia Acres" Lot 29 Fleetwood St. |
| 1244 July 11, 1985 | " | William J. | 2-13-87 | Tommy L. | Fleet Real Estate Funding | 1724 | 663 | 39,444 | Lot 63 Ac. III Lockwood Hwy. |
| 1315 July 11, 1985 | " | Annie & | 7-22-13 | Larry Lee | Weyerhaeuser Mtg Co. | 1724 | 851 | 22,750 | orig. in REM BK 1687 Pg 579 Lot 67 Taylor St. Duncan Mills Ln |
| 2035 July 18, 1985 | " | Maude B | 10-22-91 | William E. | Bankers Trust of S.C. | 1725 | 690 | 22,500 | At Sville 2 lots Fernwood Rd / Richardson |
| 2382 July 22, 1985 | " | Nancy B. | 8-31-2006 | William E. | Citizens & Southern Nat | 1726 | 102 | 55,000 | Forest Sec 2 Lot 17, Randy D. Edwards |
| 2832 July 25, 1985 | " | Helen B. | 5-18-93 | William E. | Southern Bank & Trust Co. | 1726 | 563 | 60,000 | Lot East North St, Less Pt. |
| 3114 July 25, 1985 | " | Herman Jasper | 11-26-86 | William E. | Fruit Fed S & L Assoc. | 1727 | 58 | 7,082 | 42 Park Lane Terrace Lot 14 Whiller Dr. |
| 3579 July 31, 1985 | " | Faith D. & J. Clark | 2-2-87 | William E. | Wachovia Mtg. Co. | 1727 | 706 | 46,000 | Lot 3 Woods New |
| 4172 Aug 5, 1985 | " | J. Palmer | 10-22-87 | Rebecca B. | Fruit Fed S & L Assoc. | 1728 | 579 | 10,470 | Lot 11 Forestdale Dr. Forestdale Hwy. |
| 4375 Aug 6, 1985 | " | Debra V | 9-11-86 | Russell G. | Standard Fed. S & L Assoc. | 1728 | 852 | 110,000 | Lot 14 Summerplace |
| 4586 Aug 8, 1985 | " | Bobbie W. | 10-24-95 | Ronald W. | Union Home Loan Coy of SC | 1729 | 206 | 20,052 | Sec C Lot 30 Riker Road Riden Lot |
| 5456 Aug 15, 1985 | " | Stanley M. | | | The Shoals Rth. Pts. | 1730 | 388 | | see REM BK 1716 Pg 769 Release Lot 118 The Shoals |

DIRECT or MORTGAGOR Index to Real Estate Mortgages — Greenville County, S. C.

REG. U. S. PAT. OFFICE *Chas McCott* County Indexes Since 1888 An Identifying Trade Mark

Open at Proper Tab according to First Letter or Letters of Name and refer to Buff Sub-Index sheet for page reference.

COTT FAMILY NAME INDEX No. 75 © 1949
MADE BY THE COTT INDEX COMPANY, COLUMBUS, OHIO
SOLD BY WALKER, EVANS & COGSWELL CO., CHARLESTON, S.C.

| FILE NUMBER DATE OF RECORD | MORTGAGORS FAMILY NAMES | GIVEN NAMES ABCDEFGHIJ | GIVEN NAMES JKLMNO | GIVEN NAMES PQRSTUVWXYZ | MORTGAGEES | BOOK | PAGE | Amount | BRIEF DESCRIPTION, LOCATION, ETC. (Not Warranted) |
|-------------------------------|----------------------------|---|-----------------------|----------------------------|--|------|------|---------|---|
| 5456 Aug 15, 1945 | Brown | | | Stanley M. | The Shoals Ltd. Pte. | 1730 | 310 | | mtg. see RE MB 1716 Pg 769 Release lot 114 The Shoals Pte. |
| 5453 Aug 15, 1945 | " | | | Stanley M. | S.C. Nat'l Bank | 1730 | 668 | | mtg. see RE MB 1686 Pg 959 Release lot 114 The Shoals Pte. |
| 5824 Aug 19, 1945 | " | By attorney for John H. Crabtree & Helen A. et al | | 3-4-92 #13296 | Michel A. Vanderkarkhoe Fleet Real Estate Funding | 1730 | 865 | | see RE MB 1726 Pg 563 & 1541 Pg 97 Subordination agreement. For mtg Ponderosa 2" |
| 6061 Aug 21, 1945 | " | Cancelled Dannie S. Lankensley RMC | | Ronald W. | Fleet Real Estate Funding | 1731 | 203 | 53,872 | Lot 7 Briarwood Ct mtg. see RE MB 1673 Pg 127 |
| 6024 Aug 26, 1945 | " | | Jesse Dean | | Bank of Travelers Rest | 1732 | 27 | | Release Parcel White Horse Rd 5th & 6th Westwood, Sville |
| 6720 Aug 27, 1945 | " | Cancelled Dannie S. Lankensley RMC | 11-9-88 #23032 | Rodney M. | Union Home Loan Corp. of S.C. | 1732 | 36 | 15,040 | Lot 205 Aspenwood Dr. Sec. 3 |
| 7214 Aug 30, 1945 | " | Cancelled Dannie S. Lankensley RMC | 7-10-87 | Mary Elizabeth | Weyerhaeuser Mtg. Co | 1732 | 759 | 68,000 | Lot 248 Ellegmore Rd. Sec II Del Norte Estate |
| " | " | Cancelled Dannie S. Lankensley RMC | 7-10-87 | Powell et al | " | 1732 | 759 | | " |
| 7948 Sept 5, 1945 | " | Cancelled Dannie S. Lankensley RMC | | Woodrow | Old Stone Credit Corp. of S.C. | 1733 | 940 | 7,500 | Nelle Lot 8 Harding Dr. Buckhorn |
| 8049 Sept 5, 1945 | " | | | 86804 | Capital mtg. + Loan Assoc. | 1734 | 68 | 6,091 | 10. Dixie Hgts Lot 38 & pt lot 37 Briarcliff see RE MB 1676 Pg 818 |
| 8040 Sept 5, 1945 | " | Hugh D. W. + | Markel A. | | Bank of Travelers Rest | 1734 | 90 | | Extension Agreement For mtg Ph II |
| 8310 Sept 9, 1945 | " | Cancelled Dannie S. Lankensley RMC | 10-22-86 | Properties of | W. Roger Brown | 1734 | 377 | 23,000 | Lot 67 Forester Woods Sec IV Ph II |
| 8310 Sept 9, 1945 | " | Cancelled Dannie S. Lankensley RMC | 7-23-87 | Properties of | W. Roger Brown | 1734 | 379 | 23,000 | Lot 85 Forester Woods Sec IV Ph II |
| 8565 Sept 10, 1945 | " | 4-23-86 #34817 Cancelled Dannie S. Lankensley RMC | | Eugene C. + Linda | Community Bank | 1734 | 699 | 135,000 | 20.53 Acres For Orig see RE MB 1731 Pg 203 |
| 8698 Sept 11, 1945 | " | Cancelled Dannie S. Lankensley RMC | 3-4-92 #13296 | Ronald W. | Fleet Real Estate Funding Corp. | 1734 | 989 | 53,872 | Lot 7 Briarwood Ct Ponderosa 2" |
| 8725 Sept 11, 1945 | " | Cancelled Dannie S. Lankensley RMC | 9-27-88 #15605 | | Springmaid Fed. Credit Union | 1734 | 934 | 58,800 | Unit 19-F Stg 2 of Villa on the Green |

DIRECT or MORTGAGOR Index to Real Estate Mortgages — Greenville County, S. C.

REG. U. S. PAT OFFICE *Chas McCalls* County Indexes Since 1888
An Identifying Trade Mark

Open at Proper Tab according to First Letter or Letters of Name and refer to Buff Sub-Index sheet for page reference.

COTT FAMILY NAME INDEX No. 75 © 1949
MADE BY THE COTT INDEX COMPANY, COLUMBUS, OHIO
SOLD BY WALKER, EVANS & COGSWELL CO., CHARLESTON, S.C.

(36)

| FILE NUMBER DATE OF RECORD | MORTGAGORS FAMILY NAMES | GIVEN NAMES ABCDEFGHIJ | GIVEN NAMES JKLMNO | GIVEN NAMES PQRSTUVWXYZ | MORTGAGES | BOOK | PAGE | Amount | BRIEF DESCRIPTION, LOCATION, ETC. (Not Warranted) |
|-------------------------------|----------------------------|--|-----------------------|----------------------------|--|------|------|--------------|--|
| 9034 Sept. 13, 1985 | Brown | Cancelled Donnie S. Tankersley | 1-14-92 # 2852 | S.T. Bl. | 128-1050 Co. of S.C. Inc. Associates Financial Services | 1735 | 334 | .60 4,317 | Parcel |
| 9415 Sept 17, 1985 | " | Carroll F et al | | | First Fed. S & L Assoc. | 1735 | 808 | | Mtg. assigned Mutual S & L Assoc. of Wisconsin In mtg see REM BK 1711 Pg 833 |
| 9737 Sept. 19, 1985 | " | Arita L et al | | | " " " | 1735 | 808 | | |
| 9730 Sept. 19, 1985 | " | Donnie S. Tankersley | 8-23-88 REM BK 1955 | Pg 787 | Capital Bank & Trust | 1736 | 409 | 205,000 | Part Invt C Watson Rd |
| 9906 Sept. 20, 1985 | " | Donnie S. Tankersley | 8-23-88 REM BK 1955 | Pg 787 | Percy E. Burton | 1736 | 413 | 36,000 | Part Invt C Watson Rd |
| 10042 Sept. 23, 1985 | " | Donnie S. Tankersley | 1-16-87 | Isabelli M. & Williams | C. & S. Nat'l Bank of S.C. | 1736 | 661 | 52,000 | Shorthorn Dr. "Shorthorn" Lot 11 Severn Rd. & Creek Area Page II |
| 10042 Sept. 23, 1985 | " | Donnie S. Tankersley | 7-23-2003 | Pat BK 280.566 | C. Vincent Brown, Jr. of the | 1736 | 828 | 3,106 | Lot 6 Rocky Creek Lane "Rocky Creek Area", Part II |
| 10329 Sept. 24, 1985 | " | Donnie S. Tankersley | 5-4-94 | Pat BK 1561 Pg 898 | C. Vincent Brown, Jr. of the | 1736 | 830 | 4,660 | Lot 6 Rocky Creek Lane "Rocky Creek Area", Part II |
| 10328 Sept. 24, 1985 | " | Donnie S. Tankersley | 7-16-86 | Pat BK 2233 | U.S. District Court | 1249 | 414 | | for Bail Bond for Gary Brown Agreement Affecting Real Estate |
| 10593 Sept. 26, 1985 | " | Donnie S. Tankersley | 3-11-87 | Pat BK 39034 | U.S. District Court | 1249 | 416 | | for Bail Bond for Gary Brown Agreement Affecting Real Estate |
| 10768 Sept. 27, 1985 | " | Donnie S. Tankersley | | | First Fed. S & L Assoc. | 1737 | 866 | 6,000 | Belle Made Lot 243 Pine Creek Dr. Sec III |
| 11396 Oct 2, 1985 | " | Donnie S. Tankersley | 5-18-92 | Pat BK 131-1165 | Rayd E. Childers | 1738 | 256 | | Mtg. assigned Family Credit Services Inc. In mtg. see REM BK 1571 Pg 305 |
| 11993 Oct. 4, 1985 | " | Donnie C. & Janis D. | | | Uphome V. Alliance Mtg. Co. | 1739 | 25 | 54,016 | Pine Brook Lots 61 & 63 Brewster Dr. see REM BK 1663 pg 96 |
| 11950 Oct 7, 1985 | " | | | | Luthi Mtg. Co. Inc. | 1739 | 721 | | Mtg. assigned Jerry L Luthi |
| | " | | | | Southern Bank & Trust Co. | 1739 | 740 | 5,722 | 4 acres O'Neal Tp. |

DIRECT or MORTGAGOR Index to Real Estate Mortgages — Greenville County, S. C.

REG. U. S. PAT. OFFICE *Chas McCott* County Indexes Since 1888 An Identifying Trade Mark

Open at Proper Tab according to First Letter or Letters of Name and refer to Buff Sub-Index sheet for page reference.

COTT FAMILY NAME INDEX No. 75 © 1949
MADE BY THE COTT INDEX COMPANY, COLUMBUS, OHIO
SOLD BY WALKER, EVANS & COGSWELL CO., CHARLESTON, S.C.

| FILE NUMBER DATE OF RECORD | MORTGAGORS FAMILY NAMES | GIVEN NAMES ABCDEFGHIJ | GIVEN NAMES JKLMNO | GIVEN NAMES PQRSTUVWXYZ | MORTGAGEES | BOOK | PAGE | Amount | BRIEF DESCRIPTION, LOCATION, ETC. (Not Warranted) |
|-------------------------------|----------------------------|---|--|----------------------------|--|------|------|---------------|---|
| 12011 Oct 7, 1985 | Brown | | cancelled Donna S. Tankersley RMC | 5-26-89 # 22888 | St. Bk. 113-1644 Fleet Real Estate Funding Corp | 1739 | 786 | .00 22,939 | "Laguerre Park" Lot 143 Kirkwood Lane Corp. 27 Mtg. see RMB 1727 Pg 706 |
| 12021 Oct 7, 1985 | " | Smith D. & J. Clark | | | Wachovia Mtg Co. | 1739 | 799 | | Mtg. assigned Fed. Home Loan Mtg Assoc. in Bk. of Boat House E. Lake Shavers. |
| 12459 Oct 10, 1985 | " | cancelled Donna S. Tankersley RMC | 5-26-87 # 51593 | | Robert E. Godfrey, et al | 1740 | 381 | .00 57,183 | St. Bk. 102-392 also pt. in Bk. of Boat House E. Lake Shavers. |
| 13571 Oct 14, 1985 | " | cancelled Donna S. Tankersley RMC | 11-9-90 # 54441 | | Stephen Paul Della Burdette Mc Kinney | 1742 | 86 | .00 7,500 | St. Bk. 121-1516 Lot 185 Village of Mills Mill |
| | " | cancelled Donna S. Tankersley RMC | 11-9-90 # 54441 | | Mary L. et al | 1742 | 86 | | |
| 14042 Oct 23, 1985 | " | cancelled Donna S. Tankersley RMC | 11-3-92 # 68969 | | Susan C. & Nat'l Bank of S.C. | 1742 | 618 | .00 14,000 | sat. Bk. 135-1446 Lots 102, 103 & 104 Avondale |
| 14162 Oct 24, 1985 | " | cancelled Donna S. Tankersley RMC | 1-16-87 # 29845 | | Heater # 29845 C. & S. Nat'l Bank of S.C. | 1742 | 849 | .00 50,060 | St. Bk. 99-1070 Re Record Thalhimer - 2 original 1736 Pg 661 Lot 11 Cor Dewinger Rd. & Thalhimer Dr. |
| 14496 Oct 25, 1985 | " | cancelled Donna S. Tankersley RMC | 5-27-88 # 52271 | | First Federal St. Loan | 1743 | 255 | .00 8,000 | St. Bk. 108-629 Lots 23 & 24 Strawberry Dr., Blueberry Park |
| | " | Betty Ann W. | 5-27-88 # 52271 | | | 1743 | 255 | | |
| 14515 Oct 29, 1985 | " | James Walter et al | | | C. Douglas Wilson & Co. | 1743 | 402 | | Mtg. assigned to Banker Trust Co. 11/4/87 for Mtg. see RMB 1269 Pg. 257 |
| | " | Lorraine Van Dyke et al | | | | 1743 | 402 | | |
| 15089 Oct 31, 1985 | " | cancelled Carolyn C. & John Beard et al | 3-17-88 # 39902 | | Yorkshire Properties, Inc. | 1744 | 408 | .43 12,214 | St. Bk. 107-466 a.s.c. Corp. "Dunwoody Acres" Invelva, Post Bates Sp Lot 89 Cor. Parkview Ave. & Phillips St. |
| 15343 Nov 1, 1985 | " | cancelled Donna S. Tankersley RMC | 9-30-92 # 60877 | | City of B. & L. Assoc. | 1744 | 590 | .00 30,000 | St. Bk. 134-1782 Chick Ingo Sp. Lot 7 A.C. Hwy 14 & Lawton Ave. |
| 15684 Nov 5, 1985 | " | cancelled Donna S. Tankersley RMC | 1-18-91 # 25306 | | Southern Bank & Trust Co. | 1745 | 195 | | Real Property Agreement |
| 16418 Nov 12, 1985 | " | Albert L. | 10-21-91 # 52790 | | C. & S. Nat'l Bank of S.C. | 1746 | 128 | .78 13,481 | St. Bk. 127-165 "Hunter's Acres" Lot 53 Florence Drive |
| 16498 Nov 12, 1985 | " | Donna Kay | | | American Fed. Bank, F.B.B. | 1746 | 172 | .42 3,969 | Lot 4 |

DIRECT or MORTGAGOR Index to Real Estate Mortgages — Greenville County, S. C.

Open at Proper Tab according to First Letter or Letters of Name and refer to Buff Sub-Index sheet for page reference.

(3M)

| FILE NUMBER | MORTGAGORS DATE OF RECORD FAMILY NAMES | GIVEN NAMES ABCDEF GH | GIVEN NAMES IJKLMNO | GIVEN NAMES PQRSTU VWXYZ | MORTGAGEES | BOOK | PAGE | Amount | BRIEF DESCRIPTION, LOCATION, ETC. (Not Warranted) |
|-------------|--|--------------------------|------------------------|-----------------------------|---|------|------|--------|--|
| 16663 | Nov. 14, 1985 | Brown | | | Settl Tommy M. ^{Settl} Advance Technologies Inc. | | | | 85-5130 |
| " | " | " | | | Rebecca A. ^{Settl} " " " | | | | Fiftines - Ruby Dr. |
| 16845 | Nov. 15, 1985 | " | Ruth C. Milton | Cancelled #40085 | St. Bk. 125-1499 Credit Union | | | .00 | 7 1/2 Acre Fairview Tr. |
| 17163 | Nov 18, 1985 | " | Annie & James | Dannie S. Inkerley | Cypocac Employee's Fed. | 1746 | 617 | 20,020 | Lot 3 Speedway Dr. & "Piedmont Park" |
| 16985 | Nov 18, 1985 | " | | | Truman A. Jr. ^{Cancelled} Creditrift of America Inc. | 1746 | 990 | 58,034 | Lot Piedmont Ave. |
| 17727 | Nov 22, 1985 | " | Chris A. & Nance C. | Dannie S. Inkerley | 1-23-92 #4640 St. Bk. 128-1513 | 1747 | 110 | | Real Property Agreement |
| 17735 | Nov 22, 1985 | " | Eugene # | 19184 St. Bk. 118-1401 | American Fed. S. & S. Assoc. | 1747 | 834 | 3,765 | 1.7 Acre Bessie Rd. |
| 17739 | Nov 22, 1985 | " | W. Roger Brown | Properties of | 20678 St. Bk. 105-637 | 1747 | 842 | 23,000 | Lot 56 Forester Woods Sec. VI |
| 17994 | Nov 26, 1985 | " | Michael & Susan J. | # 076970 | Bankers Life Co | 1747 | 844 | 58,000 | Northwood Sec. II |
| " | " | " | Derald | 6-18-90 # | 29516 St. Bk. 119-1177 | 1748 | 223 | 15,000 | Lot 29 Bendingwood Circle |
| " | " | " | Effie | 6-18-90 # | 29516 St. Bk. 119-1177 | 1748 | 223 | | Lots 16, 17 & 18 Snow St. Chick Spur Tr. |
| 18056 | Nov 26, 1985 | " | Debra M. & Martin S. | # 13709 | Lat BK 159-1709 Corp. | 1748 | 270 | 55,014 | Lot 160 Belle Meade Sec. VII |
| 19320 | Dec 9, 1985 | " | Eleanor | 7.26-88 # | 4412 St. Bk. 109-470 | 1750 | 243 | 16,212 | Lot 35 Morningside |
| 19508 | Dec 10, 1985 | " | Dwayne | 7.11-90 # | 33948 St. Bk. 119-1899 | 1750 | 533 | 19,000 | 12.18 Acre S.C. Hwy 14 O'Neal Tr. |
| 26004 | Dec 13, 1985 | " | Jesse J. | 1-4-90 # | 644 St. Bk. 116-1983 | 1751 | 180 | 10,000 | Lot 113 Cor. Dellwood Dr. & Stephen Ln. |
| 26008 | Dec 13, 1985 | " | Mary Catherine | 1-4-90 # | 644 St. Bk. 116-1983 | 1751 | 180 | | |
| " | " | " | Charles M. & Arthur | 8-29-86 # | 8712 St. Bk. 96-1520 of S.C. Inc. | 1751 | 224 | 55,304 | Pleasant Valley Lot 398 Pasadena Ave. |

DIRECT or MORTGAGOR Index to Real Estate Mortgages — Greenville County, S. C.

Open at Proper Tab according to First Letter or Letters of Name and refer to Buff Sub-Index sheet for page reference.

()

| FILE NUMBER DATE OF RECORD | MORTGAGORS FAMILY NAMES | GIVEN NAMES ABCDEFGH | GIVEN NAMES IJKLMNO | GIVEN NAMES PQRSTUWXYZ | MORTGAGEES | BOOK | PAGE | Amount | BRIEF DESCRIPTION, LOCATION, ETC. (Not Warranted) |
|-------------------------------|----------------------------|------------------------------|---|---------------------------|---|------|------|---------------|--|
| 20254 Dec. 17, 1985 | Brown | Blonia | Cancelled Donnie S. Inkerley REMC | 9-17-86 # | 11195 lot B6 97-323 Ponsett Funding | 1751 | 540 | .84 11,214 | "Shamrock, Area" Lot 33 Shamrock Cir. See mtg. in Len. Bk. 1739 p. 25 mtg. assigned Commonwealth Mtg. Co. |
| 20381 Dec 18, 1985 | " | " | " | et al 11-18-86 | Yvonne V. of S.C. Mtg Properties | 1751 | 896 | | |
| 20779 Dec. 20, 1985 | " | " | Cancelled Donnie S. Inkerley REMC | 11-18-86 | 20429 lot Bk. 98-85 W. Roger Brown | 1752 | 550 | 23,000 | Lot 34 Foresters Woods Estate Mtg. in Len. Bk. 1518 p. 47 Release Lien from Judgment Vol. 85-613 |
| 20777 Dec. 20, 1985 | " | Cathy F. + Johnny L. | " | " | The Kinell Company | 1752 | 779 | | 85-5682 Furniture to Patti Da. |
| 21149 Dec. 24, 1985 | " | Larry, et al | " | " | Hallow Window & Door | ✓ | ✓ | ✓ | " |
| 21149 Dec. 24, 1985 | " | " | " | " | " | ✓ | ✓ | ✓ | " |
| 21468 Dec. 30, 1985 | " | Barbara A. et al | Cancelled Donnie S. Inkerley REMC | 2-4-87 | #32134 William Street Development | 1753 | 727 | 30,000 | See Bk. in Len. Bk. 1744 p. 389 Lot 30 2 Wembley Rd. Denver Etc. |
| 21481 Dec. 30, 1985 | " | Donna S. Inkerley 1-26-84 | Cancelled Donnie S. Inkerley REMC | 1-26-84 | Sat BK Fed. Credit Union Spartanburg U.S. Employer | 1753 | 770 | .15 11,269 | Travis J. Lot 2 (1 acre) Speedway Rd. |
| 21766 Dec. 31, 1985 | " | Donna S. Inkerley 1-26-84 | Cancelled Donnie S. Inkerley REMC | 1-26-84 | Warren M. Brown, et al | 1754 | 491 | 56,500 | Lot 16 West Circle Ave. Kendal Green |
| 21932 Jan 2, 1986 | " | Deborah A. et al | Cancelled Donnie S. Inkerley REMC | 10-13-87 | 17530 lot B6 105-19 Standard Fed. S + L Assoc. | 1754 | 524 | 66,000 | Lot 11 Taylor Hgts. |
| " | " | " | Cancelled Donnie S. Inkerley REMC | 10-13-87 | 17550 lot B6 105-19 " " " | 1754 | 524 | | " |
| 21931 Jan 2, 1986 | " | " | Cancelled Donnie S. Inkerley REMC | 9-25-87 | 14856 lot B6 104-1477 James A. Inammell, Inc. | 1754 | 728 | 10,000 | Lot 11 Taylor Hgts. |
| " | " | " | Cancelled Donnie S. Inkerley REMC | 9-25-87 | 14856 lot B6 104-1477 " " " | 1754 | 728 | | " |
| 22381 Jan 6, 1986 | " | Edward + Maria | " | " | American Fed. S + L Assoc. The Mortgage People | 1755 | 302 | | 85-5603 2nd mtg. in REMB 1582 p. 788 Release Lien from Judgment Roll # |
| 22381 Jan 6, 1986 | " | Edward R. + Maria | " | " | Greensboro Inc. | 1755 | 302 | | 85-5603 2nd mtg. in REMB 1660 p. 168 Release Lien from Judgment Roll # |

DIRECT or MORTGAGOR Index to Real Estate Mortgages — Greenville County, S. C.

REG. U. S. PAT. OFFICE *Chas McCott* County Indexes Since 1888 An Identifying Trade Mark

Open at Proper Tab according to First Letter or Letters of Name and refer to Buff Sub-Index sheet for page reference.


COTT FAMILY NAME INDEX No. 75 © 1949
MADE BY THE COTT INDEX COMPANY, COLUMBUS, OHIO
SOLD BY PHOTO COPY SUPPLY, MAULDIN, S. C.

(3N)

| FILE NUMBER DATE OF RECORD | MORTGAGORS FAMILY NAMES | GIVEN NAMES ABCDEFGH | GIVEN NAMES IJKLMNOP | GIVEN NAMES PQRSTUVWXYZ | MORTGAGEES | BOOK | PAGE | Amount | BRIEF DESCRIPTION, LOCATION, ETC. (Not Warranted) |
|-------------------------------|----------------------------|-------------------------|--|---------------------------------|--|------|------|---------|--|
| 22664 Jan. 8, 1986 | Brown | Billy Ray | <i>Cancelled</i> Donnie S. Inkerley VENC | 7-11-88 # 15498 | 1st Fed S & L Assoc. of S.C. | 1755 | 749 | 18,714 | "Sheffield Forest" Lot 68 Avon Dr. Sec. III Jr Mtg. on Rem Ch. 1581 Pg. 423 Mtg assigned to Security S & L Assoc. Jr Mtg. on Rem Ch. 1642 Pg. 461 Mtg assigned to Security S & L Assoc. |
| 23001 Jan. 10, 1986 | " | Tonglen W. | | | U.S. Shelter | 1756 | 118 | | |
| 23007 Jan. 10, 1986 | " | Henry A. Jr. | | + Patricia L. 6-6-90 # 27376 | U.S. Shelter | 1756 | 118 | | |
| 23209 Jan. 14, 1986 | " | Fred W. | <i>Cancelled</i> Donnie S. Inkerley VENC | 6-6-90 # 27376 | The Window Man | ✓ | ✓ | ✓ | 86-154 Fixtures - 103 Forest View Dr. |
| 23209 Jan. 14, 1986 | " | Deborah B. | <i>Cancelled</i> Donnie S. Inkerley VENC | | " " " | ✓ | ✓ | ✓ | |
| 23650 Jan. 16, 1986 | " | Charles G. | <i>Cancelled</i> Donnie S. Inkerley VENC | 7-27-87 # 4742 | Community Bank | 1756 | 935 | 19,500 | Lot 32, also lot McCray St. Mauldin |
| 23852 Jan. 17, 1986 | " | Cheryl A. | <i>Cancelled</i> Donnie S. Inkerley VENC | 8-1-91 # 54292 | 1st BK 181-1388 Corp. First Real Estate Funding | 1757 | 163 | 67,470 | Lot 105 Brookside, Sec. 4 Sec. I Sugar Creek |
| 24218 Jan. 22, 1986 | " | James W. | <i>Cancelled</i> Donnie S. Inkerley VENC | 10-18-90 # 51015 | 1st, Bk. 121-921 of S.C. First Fed S & L Assoc. | 1757 | 614 | 93,000 | Lot 335 Brown Creek Rd. Map 3 Corp. Jr Mtg. on Rem Ch. 1728 Pg. 852 Mtg assigned to Fed Home Loan Mtg. |
| 24756 Jan. 28, 1986 | " | Debra V. | | + Russell M. 4-13-89 # 15831 | Standard Fed. S & L Assoc. | 1758 | 252 | | 86-428 Fixtures - 201 Whitestone Ave. |
| 24860 Jan. 28, 1986 | " | Samuel | <i>Cancelled</i> Donnie S. Inkerley VENC | 9-10-87 # 12381 | Piedmont Natural Gas | ✓ | ✓ | ✓ | "Silverleaf" Lot 130 Chesterton Ct. Sec. 3 |
| 24959 Jan. 29, 1986 | " | Navco | <i>Cancelled</i> Donnie S. Inkerley VENC | 8-13-93 # 54344 | Alhance Mtg. Co. Sat Bk 143-1249 | 1758 | 541 | 88,500 | Wood, Sec. II Lot 14 Pointe Lane Carolina |
| 25273 Jan. 31, 1986 | " | Jeffrey | <i>Cancelled</i> Donnie S. Inkerley VENC | | Wahonji, Mtg. Co. 2940 S. Bk 95-1753 | 1758 | 970 | 76,848 | Forester Woods Lot 38 Nightingale Lane Sec. VI |
| 25730 Feb. 4, 1986 | " | Properties of | <i>Cancelled</i> Donnie S. Inkerley VENC | 7-22-86 S.C. Mtg # 22527 | S.C. Fed. Savings Bank Sat Bk 99-442 | 1759 | 614 | 150,000 | Lot 22 Forester Woods Estate |
| 25732 Feb. 4, 1986 | " | Properties of | <i>Cancelled</i> Donnie S. Inkerley VENC | 6-87 S.C. Mtg # 9745 | W. Roger Brown Sat Bk 104-290 | 1759 | 618 | 23,000 | Lot 27 Forester Woods Estate |
| 25732 Feb. 4, 1986 | " | Properties of | <i>Cancelled</i> Donnie S. Inkerley VENC | 8-25-87 S.C. Mtg # 48987 | W. Roger Brown Sat Bk 101-1839 | 1759 | 782 | 23,000 | Wood Estate, Henderson Lane |
| 25732 Feb. 4, 1986 | " | Properties of | <i>Cancelled</i> Donnie S. Inkerley VENC | 5-12-87 S.C. Mtg # 48987 | W. Roger Brown | 1759 | 784 | 28,000 | Lot 49 + pt lot 51 Forester |

DIRECT or MORTGAGOR Index to Real Estate Mortgages — Greenville County, S. C.

REG. U. S. PAT. OFFICE *Chas McCott* County Indexes Since 1888 An Identifying Trade Mark

 Open at Proper Tab according to First Letter or Letters of Name and refer to Buff Sub-Index sheet for page reference.

COTT FAMILY NAME INDEX No. 75 © 1949
MADE BY THE COTT INDEX COMPANY, COLUMBUS, OHIO
SOLD BY PHOTO COPY SUPPLY, MAULDIN, S. C.

| FILE NUMBER DATE OF RECORD | MORTGAGORS FAMILY NAMES | GIVEN NAMES ABCDEFGHIJ | GIVEN NAMES JKLMNO | GIVEN NAMES PQRSTUWXYZ | MORTGAGES | BOOK | PAGE | Amount | BRIEF DESCRIPTION, LOCATION, ETC. (Not Warranted) |
|-------------------------------|----------------------------|--|-----------------------|--|--|------|------|--------------|--|
| 25795 Feb 4, 1986 | Brown | | | S.C. Inc. Properties of | W. Roger Brown | 1759 | 826 | | Rember 1721 P 385 + 1759 P 614 Subordination Agreement for mtg. see |
| 25848 Feb 5, 1986 | " | Cancelled Dannie S. Lankensley | 12-5-94 | # 179035 | 157-1981 of S.C. First Fed. S & L Assoc. | 1759 | 987 | .46 | Moyle Mgt. Serv Lot 62, also Strip White |
| 26318 Feb 10, 1986 | " | Cancelled Arthur Lee | | 5-9-2001 # 41046 | 233-1736 S.C. First Fed. S & L Assoc. of | 1760 | 417 | 13,289 25 | Paris View O'Neal Dr. Lot N 48 State Hwy 290 Sec I |
| 26367 Feb 10, 1986 | " | | | Cancelled REGISTER OF DEEDS | Ronald H. et al Standard Fed. S & L Assoc. | 1760 | 525 | | mtg. assigned to Fed Home Loan mtg. corp. for mtg. see Rem. |
| 26952 Feb 14, 1986 | " | | | Sally H. et al S.C. Inc. Properties of | W. Roger Brown | 1760 | 525 | | Bk. 1754 pg. 524 |
| 27209 Feb 18, 1986 | " | Cancelled Dannie S. Lankensley | 6-9-87 | S.C. Inc. # 54688 | Lot 64 p 102-1039 W. Roger Brown | 1761 | 234 | .00 | Subordination Agreement - for mtg. see Rem Bk. 1721 pg. 385 + Bk. 1759 pg. 614 |
| 27209 Feb 18, 1986 | " | Cancelled Dannie S. Lankensley | 6-30-88 | # 585220 | Lot 8K. 198-1634 W. Roger Brown | 1761 | 515 | 25,500 | Lot 24 "Forester Woods Estates" |
| 27523 Feb 21, 1986 | " | Allie L. et al | | | Advance Technologies, Inc. 314-89 # 18916 Lot 8K. 1012-1559 | 1761 | 517 | 25,500 | Lot 25 "Forester Woods Estates" 86-777 |
| 28262 Feb 24, 1986 | " | Cancelled Dannie S. Lankensley | | Wade D. Jr. | Bankers Trust of S.C. | ✓ | ✓ | ✓ | Fixtures: 424 Cheryenne Dr. Blair Hill |
| 28240 Feb 28, 1986 | " | | | James H. et al | First Fed. S & L Assoc. of S.C. | 1762 | 764 | 10,713 | Lot 1B Brown Dr. Heritage |
| 28458 Mar 3, 1986 | " | | | Lynn D. et al | " " " " | 1763 | 74 | | mtg. assigned Mutual S & L Assoc. of Wisconsin for mtg. see R.E.M. Bk 1712 P 491 |
| 28616 Mar 3, 1986 | " | Cancelled Dannie S. Lankensley | 6-24-87 | # 58128 | Lot 8K. 102-1835 Rural American Fed. Bank, F&B | 1763 | 97 | 30,343 | Lot 70 University Hgts. Forester Woods Estg. |
| 28616 Mar 3, 1986 | " | Cancelled Dannie S. Lankensley | 3-20-87 | # 38946 | W.D.C. Inc. Lot 8K. 100-1688 Properties of S.C. Fed. Savings Bank | 1763 | 316 | 150,000 | Lot 49 + pt lot 51 Sandbarling Lane Forester Woods Estg. Sec 1 Phil |
| 28616 Mar 3, 1986 | " | Cancelled Dannie S. Lankensley | 10-17-86 | # 158304 | Lot 8K. 97-1616 S.C. Fed. Savings Bank | 1763 | 320 | 150,000 | Lot 67 Sandbarling Lane |

DIRECT or MORTGAGOR Index to Real Estate Mortgages — Greenville County, S. C.

REG. U. S. PAT. OFFICE *Chas. McCott* County Indexes Since 1888 An Identifying Trade Mark

☞ Open at Proper Tab according to First Letter or Letters of Name and refer to Buff Sub-Index sheet for page reference.

COTT FAMILY NAME INDEX No. 75 © 1949
MADE BY THE COTT INDEX COMPANY, COLUMBUS, OHIO
SOLD BY PHOTO COPY SUPPLY, MAULDIN, S. C.

| FILE NUMBER DATE OF RECORD | MORTGAGORS FAMILY NAMES | GIVEN NAMES ABCDEFGHIJ | GIVEN NAMES KLMNO | GIVEN NAMES PQRSTUVWXYZ | MORTGAGES | BOOK | PAGE | Amount | BRIEF DESCRIPTION, LOCATION, ETC. (Not Warranted) |
|-------------------------------|----------------------------|--|----------------------|----------------------------|--|------|------|---------|---|
| 28615 Mar 3, 1986 | Brown | <i>Cancelled</i> Donnie S. Tankersley | 8-19-86 | S.C. Inc. | # 7071 Lat. & Ref. S.C. Property of First Citizens Bank & Trust | 1763 | 324 | .00 | Forester Woods Est. Sec 14 Lot 14 Sandpaper Lane |
| 28615 Mar 3, 1986 | | <i>Cancelled</i> Donnie S. Tankersley | 8-20-86 | " | # 7329 " " " " " " " " | 1763 | 326 | .00 | Forester Woods Est. Lot 15 Sandpaper Lane |
| 28903 Mar 4, 1986 | " | " | " | " | Prop. of S.C. W. Roger Brown | 1763 | 699 | | Subordination Agreement - for mtg. see R.E.M. Book 1734 pgs 377 & Bk. 1763 pgs 320 |
| 28903 Mar 4, 1986 | " | " | " | " | Prop. of S.C. W. Roger Brown | 1763 | 700 | | Subordination Agreement - for mtg. see R.E.M. Book 1702 pgs 276 & Book 1763 pgs 326 |
| 28903 Mar 4, 1986 | " | " | " | " | Prop. of S.C. W. Roger Brown | 1763 | 701 | | Subordination Agreement - for mtg. see R.E.M. Book 1759 pgs 184 & Bk 1763 pgs 316 |
| 28903 Mar 4, 1986 | " | " | " | " | Prop. of S.C. W. Roger Brown | 1763 | 702 | | Subordination Agree. for mtg. see R.E.M. Book 1712 pgs 274 & Bk 1763 pgs 324 |
| 28891 Mar 4, 1986 | " | " | " | " | Larry W. et al Aiken Loan & Security Co. | 1763 | 655 | | Mtg assigned Bankers Life Co. for mtg. see R.E.M. Bk 1615 Pg 245 |
| 28891 Mar 4, 1986 | " | " | " | " | Jane C. et al " " " " | 1763 | 655 | | for mtg. see R.E.M. Bk 968 pgs 259 Mtg assigned Bankers Life Co. |
| 29842 Mar 12, 1986 | " | <i>Cancelled</i> Gregory Donnie S. Tankersley | 1-15-92 | # 30 | 44 St. Bk. 128-1098 Just Fed. St. & Assoc of | 1764 | 941 | 180,000 | Ch. Chaumessy Lot 28 Weatherly Dr. + Whitbread |
| 30245 Mar 17, 1986 | " | Faye D. + Michael | 4/2-90 | " | Stanley Ackerman et al | 1765 | 378 | 1,300 | Lot 4 Verdun Est. map 110 |
| 30529 Mar 19, 1986 | " | <i>Cancelled</i> Deborah S. Tankersley | 4/2-90 | " | # 17652 St. Bk. 118-1101 American Fed. Bank, 38B | 1765 | 720 | 13,195 | 1.2 acres O'Neal Sp. |

DIRECT or MORTGAGOR Index to Real Estate Mortgages — Greenville County, S. C.

REG. U. S. PAT. OFFICE *Chas. McCott* County Indexes Since 1888 An Identifying Trade Mark

Open at Proper Tab according to First Letter or Letters of Name and refer to Buff Sub-Index sheet for page reference.

COTT FAMILY NAME INDEX No. 75 © 1949
MADE BY THE COTT INDEX COMPANY, COLUMBUS, OHIO
SOLD BY PHOTO COPY SUPPLY, MAULDIN, S. C.

| FILE NUMBER DATE OF RECORD | MORTGAGORS FAMILY NAMES | GIVEN NAMES ABCDEFGHIJ | GIVEN NAMES JKLMNO | GIVEN NAMES PQRSTUWXYZ | MORTGAGEES | BOOK | PAGE | Amount | BRIEF DESCRIPTION, LOCATION, ETC. (Not Warranted) |
|-------------------------------|----------------------------|---------------------------|-----------------------|---------------------------------------|---|------|------|---------|---|
| 30728 Mar 24, 1986 | Brown | | 11-25-97 | # 84452 | pat BK 185-478 Wachovia mts. Company | 1766 | 5 | 76,848 | Wood Sy II Lot 17 Pointe Home Cavalier |
| 31219 Mar 25, 1986 | " | Eugene C. | 3.17-92 | Donnie S. Inkenley Linda L. RMC | 16448 Management Inc. Merrill Lynch Equity | 1766 | 661 | 135,630 | 20.53 Acres Alexander Ln. |
| 31180 Mar 25, 1986 | " | Maryann | 8-25-88 | Donnie S. Inkenley Jerraine A. RMC | 10082 S. + BK 109-1593 S.C. First Fed. S. + S. Assoc. of | 1766 | 764 | 10,083 | Lot Fairview Rd. |
| 31584 Mar 27, 1986 | " | Donnie S. Inkenley | 10-12-87 | # 17248 Thomas L. | S. + BK 104-1961 Cameron Enterprises Inc. | 1767 | 180 | 89,000 | Lot 8 "Cameron Woods" |
| 31629 Mar 28, 1986 | " | Bonnie L. | 11-15-96 | # 80675 William L. | Lot BK 174-1388 S.C. First Fed. S. + S. Assoc. of | 1767 | 262 | 43,000 | Apex Park Lot 162 Marlow Lane |
| 31946 Mar 31, 1986 | " | Douglas B. | 10-21-86 | # 16106 Katherine | S. + BK 97-1700 First Fed. S. + S. Assoc. of S.C. | 1767 | 633 | 100,000 | Lake Forest Lot 85 Lake Fairfield Dr. S.W. |
| 31980 Mar 31, 1986 | " | Cathy B. | 6-23-87 | # 57127 Thomas M. | S. + BK 102-1619 S.C. First Fed. S. + S. Assoc. of | 1767 | 782 | 9,571 | 92 Pagan Terrace Lot 32 Midway Rd. Sec. 2 |
| 32028 Apr 1, 1986 | " | David | 12-21-93 | # 89252 Vanessa D. | # 75152 Lot BK 213-1137 Weperhaeuser Mtg. Co. | 1767 | 818 | 55,550 | Lot 3 Avon Dr. |
| 32167 Apr 1, 1986 | " | Fred B. | | Donnie S. Inkenley Linda H. RMC | 1567 BK 147-1488 Alliance Mtg Co | 1767 | 967 | 35,292 | 1.16 Acres Fours Bdg. Rd |
| 32301 Apr 2, 1986 | " | Donnie S. Inkenley | 5-11-89 | # 20514 Jerry Lee | Lot BK 113-1210 Southern Bank & Trust Co. | 1768 | 308 | 14,800 | 94 Pt lot 6 Burnbridge Dr. |
| 32566 Apr 4, 1986 | " | | | S. F. Mc. Proprietors of # 3958 | W. Roger Brown Lot BK 158-1885 | 1768 | 832 | 54,809 | Lot 262 Charleston Sec V. 111 |
| 32567 Apr 4, 1986 | " | Claver G. | 1-20-95 | Donnie S. Inkenley William | Samuel Leroy Smith 4.6.89 # 14831 S. + BK 113-176 | 1768 | 834 | 64,900 | 08 Lots 61 + 62 Eastdale, Mauldin |
| 33036 Apr 8, 1986 | " | Michael B. | | Donnie S. Inkenley Lynn Adair | American Fed. Bank, F&B 4.6.89 # 14831 S. + BK 113-176 | 1769 | 177 | 55,307 | 08 Tracts 12, 13 + 14 Piney mt Rd Clairmont Ridge |
| 33736 Apr 15, 1986 | " | Evelyn V. | 12-15-92 | # 78641 Norman | " " " " Weperhaeuser Mtg Co. | 1769 | 177 | 40,400 | 00 Lot Blue Ridge Dr. |
| 34191 Apr 16, 1986 | " | Joanne | | Donnie S. Inkenley et al | Re Record Alliance Mtg. Co. | 1770 | 980 | | 25 Mtg. assigned Commonwealth Mtg Corp |

DIRECT or MORTGAGOR Index to Real Estate Mortgages — Greenville County, S. C.

REG. U. S. PAT OFFICE *Chas McCott* County Indexes Since 1888 An Identifying Trade Mark

Open at Proper Tab according to First Letter or Letters of Name and refer to Buff Sub-Index sheet for page reference.

COTT FAMILY NAME INDEX No. 75 © 1949
MADE BY THE COTT INDEX COMPANY, COLUMBUS, OHIO
SOLD BY PHOTO COPY SUPPLY, MAULDIN, S. C.

2
(3-p)

| FILE NUMBER | MORTGAGORS | GIVEN NAMES | GIVEN NAMES | GIVEN NAMES | MORTGAGEES | BOOK | PAGE | Amount | BRIEF DESCRIPTION, LOCATION, ETC. (Not Warranted) |
|--------------------------------|--------------|-------------|-------------|-------------|---|------|------|---------|--|
| DATE OF RECORD | FAMILY NAMES | ABCDEFGHIJ | IJKLMNOP | QRSTUVWXYZ | | | | | |
| 34365 Apr 21, 1986 34700 | Brown | | | | Cancelled 2.14.89 Donnie S. Tankersley First Fed. S & L Assoc. 7-24-87 # 4301 | 1771 | 107 | 48,786 | Lot |
| Apr 23, 1986 34700 | " | | | | Cancelled Donnie S. Tankersley Action Services 7-24-87 # 4301 | ✓ | ✓ | ✓ | 86-1612 Furniture - 6 Kimberly Lane |
| Apr 23, 1986 34748 | " | | | | Cancelled Donnie S. Tankersley " " " | ✓ | ✓ | ✓ | |
| Apr 23, 1986 34848 | " | | | | Cancelled Donnie S. Tankersley Lot Bk 101-1582 Sylvania B & L Assoc. | 1771 | 635 | 113,878 | 37 O'Neal Sp 10.03 acre Beechwood Rd. 86-1619 |
| Apr 24, 1986 36447 | " | | | | Cancelled Lynda Davis + Thomas Andrew All Valley Acceptance Co. Donnie S. Tankersley 6-87 # 28543 Sat. bk 99-457 | ✓ | ✓ | ✓ | Furniture - 114 Hilltop St. |
| May 5, 1986 38357 | " | | | | Cancelled Donnie S. Tankersley J. Dem. et al 3-10-94 # 17295 Sat. BK 150 1542 | 1774 | 387 | 150,000 | 0.82 acre Riverhead Rd. Hellsborough Sec. II Mauldin |
| May 20, 1986 38882 | " | | | | Cancelled Donnie S. Tankersley Robert O. + Sylvia W. S.C. Fed. Savings Bank | 1777 | 225 | 69,250 | Lot 119 Beechwood Rd. |
| May 23, 1986 | " | | | | Michael Hugh et al Woodruff Fed. S & L Assoc. | 1778 | 275 | | Release 0.24 Hwy 101. For mtg see Em Bk 1491 pg 36 |
| " | " | | | | Lorrie Laje B et al " " " " | 1778 | 275 | | |
| 39102 May 27, 1986 39559 | " | | | | Cancelled Donnie S. Tankersley Luth 6-21-94 # 43156 Sat BK 154.74 First Union Nat'l Bank of S.C. | 1778 | 514 | 23,185 | .88 .63 Acre. Bates Sp. |
| May 29, 1986 39744 | " | | | | Cancelled Donnie S. Tankersley Chapman # 7-8-87 Bally 1313 S. + Bk 103-232 Tennessee One of S.C. Inc. | 1779 | 223 | 9,965 | .88 Dakota Sec 5 Lot 7 Catwold Terrace |
| May 30, 1986 | " | | | | Cancelled Donnie S. Tankersley Wayne K. 1-13-93 2278 S. Bk 137-1239 S.C. First Fed. S & L Assoc. of | 1779 | 480 | 71,500 | 00 Lot 28 Keston Place Sec. II Ph I |
| " | " | | | | Cancelled Donnie S. Tankersley Shaon G. 1-13-93 2278 S. Bk 137-1239 | 1779 | 480 | | |
| 40383 June 3, 1986 40455 | " | | | | Cancelled Carrie L. AKA Anne Brown Salmon Raymond L. C. Douglas Wilson + Co. 11-8-94 # 74099 Sat BK 157-1022 | 1780 | 433 | | 30 mtg. see Em Bk 1118 pg. 97 Release Lien from Judgment Bk 86-1524 |
| June 4, 1986 40479 | " | | | | Cancelled Anne B. 11-8-94 First Fed. S & L Assoc. of | 1780 | 652 | 15,000 | 00 Mills #2 Village Lot 19 North St. Judson |
| June 4, 1986 | " | | | | Cancelled Leonard L. 8-11-98 # 66927 Sat BK 195-19530 N.C. 7B South Carolina | 1780 | 656 | 18,000 | 00 6.65 Acre Frank Brown Sr. |

DIRECT or MORTGAGOR Index to Real Estate Mortgages — Greenville County, S. C.

REG. U. S. PAT OFFICE *Chas McCott* County Indexes Since 1888 An Identifying Trade Mark

Open at Proper Tab according to First Letter or Letters of Name and refer to Buff Sub-Index sheet for page reference.

COTT FAMILY NAME INDEX No. 75 © 1949
MADE BY THE COTT INDEX COMPANY, COLUMBUS, OHIO
SOLD BY PHOTO COPY SUPPLY, MAULDIN, S. C.

| FILE NUMBER | MORTGAGORS | GIVEN NAMES | GIVEN NAMES | GIVEN NAMES | MORTGAGEES | BOOK | PAGE | Amount | BRIEF DESCRIPTION, LOCATION, ETC. |
|----------------|---------------|-----------------------------------|-------------|----------------------|--|------|------|---------|--|
| DATE OF RECORD | FAMILY NAMES | ABCDEFGH | IJKLMNO | PQRSTUVWXYZ | | | | | (Not Warranted) |
| 40895 | Brown | 7-2-2992 #61816 | | CANCELLED | Sut BK 255-976 Corp. | | | | |
| June 6, 1986 | | Barbara + Joseph R | | REGISTER OF DEEDS | Fleet Real Estate Funding | 1781 | 177 | 26,550 | Lot 16 Canterbury Sec 2 |
| 40902 | " | 9-16-92 #57852 | | | Sut BK 134-1079 | | | | |
| June 6, 1986 | " | Elizabeth Ann | | | Whitney Reynolds & Co. | 1781 | 219 | 47,000 | Non Prop. Prop. Apt. 40 Williamsburg at Battery Wood |
| 41032 | " | Christine | | | 3424 St. BK. 106-1254 Inc. | | | | Raynston Ave. |
| June 9, 1986 | " | Christine | | | Barclays American Financial | 1781 | 449 | 6,500 | Lot 58 "Isaqueena Park" |
| 41213 | " | Robert A Jr | | | 8238 St. BK. 123-1304 | | | | Lot 17 Sumner St. |
| June 10, 1986 | " | Robert A Jr | | | The Palmetto Bank | 1781 | 713 | 90,000 | Pl. lots 2 & 4 Sumner St. also |
| 42028 | " | Michael E | | | Sut. BK. 116-237 | | | | |
| June 16, 1986 | " | Michael E | | | First Fed. S & L Assoc. of S.C. | 1782 | 983 | 10,083 | Lot 24 Woodberry Way |
| " | " | Laura W | | | Sut. BK. 116-237 | | | | Hollywood |
| 42906 | " | Russell A | | | Sut BK 157-1630 | | | | |
| June 20, 1986 | " | Debra V | | | Standard Fed. S & L Assoc. | 1784 | 353 | 112,000 | Lot 14 Summerplace |
| 43294 | " | Charles P. | | | 8458 St BK, 104-02 | | | | Prop. Reg. |
| June 24, 1986 | " | Charles P. | | | William M. Jugel, Insurer | 1785 | 34 | 5,000 | Unit B-8 Gallery Center Hwy |
| 43325 | " | Ellen M. | | | (Vincent L.) Vincent Lee Alliance Mtg. Co. | | | | for mtg. fee Rem. Bl. 1636 pg. 615 |
| June 24, 1986 | " | Ellen M. | | | 70560 Sub. + Bl. 135-1827 | 1784 | 969 | | Release Lien from Judgment Ref # 86-2562 |
| 58 | " | Samuel J. | | | Maprell Taylor Cousson | 1786 | 365 | 84,950 | Lot 146, Hoppin John Land |
| July 1, 1986 | " | Ravonda S. | | | Sut BK 135-1827 | | | | Rebble Creek Phat |
| " | " | Ravonda S. | | | Sut BK 135-1827 | 1786 | 365 | | |
| 508 | " | Amanda W | | | 8-10-93 #53279 Sut BK 143-975 | | | | Book 27 |
| July 3, 1986 | " | Amanda W | | | Citizens S & L Assoc. | 1787 | 186 | 38,000 | 1.49 Acres Cannon Road |
| 1016 | " | Bobbie Ann | | | Ed Burgess | | | | W. Sec 2 |
| July 8, 1986 | " | Bobbie Ann | | | Sut BK 166-1616 | 1787 | 863 | 4,200 | Lot 15, Bannerda Lockwood |
| 1350 | " | Claude A | | | Minnie Lee Southall | | | | |
| July 10, 1986 | " | Claude A | | | Sut BK 166-1616 | 1788 | 519 | 50,000 | 0.62 Acres, D. Wilkone & d. |
| " | " | Betty S. | | | " " " | 1788 | 519 | | |
| 1567 | " | by John H. Cratton, atty. in fact | | | formerly Jan. Bk + Tr. Co. | | | | Rem Bl. 1726 pg. 563 |
| July 11, 1986 | " | Helen | | | First Union Nat'l Bank | 1788 | 773 | | Suta. + Mod. Albu. for Mtg. au |
| 43659 | " | Barbara | | | 26609 St. BK. 131-6 | | | | Boushy Cde. 7p |
| June 19, 1986 | Brown - Floyd | Barbara | | | Heritage Fed. S & L Assoc | 1783 | 971 | 130,000 | Lot 27 Brandon Ct. Ashiter Sec 2 |

added 4-29-92

DIRECT or MORTGAGOR Index to Real Estate Mortgages — Greenville County, S. C.

REG. U. S. PAT OFFICE *Chas McCotts* County Indexes Since 1888 An Identifying Trade Mark

Open at Proper Tab according to First Letter or Letters of Name and refer to Buff Sub-Index sheet for page reference.

COTT FAMILY NAME INDEX No. 75 © 1949
MADE BY THE COTT INDEX COMPANY, COLUMBUS, OHIO
SOLD BY PHOTO COPY SUPPLY, MAULDIN, S. C.

(39)

| FILE NUMBER DATE OF RECORD | MORTGAGORS FAMILY NAMES | GIVEN NAMES ABCDEFGH | GIVEN NAMES IJKLMNO | GIVEN NAMES PQRSTUVWXYZ | MORTGAGEES | BOOK | PAGE | Amount | BRIEF DESCRIPTION, LOCATION, ETC. (Not Warranted) |
|-------------------------------|----------------------------|-------------------------|------------------------|--|---|------|------|--------|--|
| 1913 July 15, 1986 | Brown | 7-13-93 | | <i>Cancelled</i> Dannie S. Lankersley | # 45605 Sat BK 142-1271 Woodruff Fed. St. Bk. Assoc. | 1789 | 154 | .90 | Lot 25 Caroline Ave + Parkers |
| " | " | 7-13-93 | | <i>Cancelled</i> Dannie S. Lankersley | # 45605 Sat BK 142-1271 | 1789 | 154 | | St. Victor - Monaghan Street Chick Spg. 29. |
| 2396 July 17, 1986 | " | | | <i>Cancelled</i> Dannie S. Lankersley | 93# 2906 S.F. St. 137-1409 Diamond Mtg. Corp. | 1789 | 906 | .00 | Lot 475 Sugar Creek Map 2 |
| " | " | | | <i>Cancelled</i> Dannie S. Lankersley | 93# 2906 S.F. St. 137-1409 | 1789 | 916 | | sect II |
| 2530 July 18, 1986 | " | <i>Cancelled</i> | 1-21-93 | # 4222 John D. J. Sandra J. | S.F. Bk. 137-1715 S.C. First Citizens Bank & Trust Co. | 1790 | 106 | .00 | Lot 22, Turned Creek Ct. In mtg. Au Rem bk. 1733 p. 940 mtg. assigned Old Stone Credit Corp. |
| 2738 July 18, 1986 | " | Gayle D. | Leon E. | | Old Stone Credit Corp. S.C. | 1790 | 493 | | |
| 2900 July 21, 1986 | " | Al C. | | <i>Cancelled</i> Dannie S. Lankersley | # 6403 Sat BK 149-489 Diamond Mtg Corp | 1790 | 675 | 74,900 | Lot 21 Edwards Rd Liberty Pk Chick Spg. 29. |
| " | " | Elaine | | <i>Cancelled</i> Dannie S. Lankersley | # 6403 Sat BK 149-489 | 1790 | 675 | | |
| 2767 July 21, 1986 | " | David | | Susan | Alliance Inter. Co. | 1790 | 577 | | leg for mtg. Au Rem bk. 1752 p. 541 mtg. assigned to Fed Home Loan Bd |
| 2973 July 22, 1986 | " | Fred W. III | | <i>Cancelled</i> Dannie S. Lankersley | 6-19-89 26462 S.F. St. 114-219 Bank of Greer | 1790 | 808 | 20,000 | Batesville Forest. Sec. 1 Lot 5 Five Oaks Dr. |
| 3057 July 22, 1986 | " | | 2-14-89 | # 6644 Dannie S. Lankersley | Property of Peppertree Homeowners Assoc. | 1791 | 36 | | Notice of Lien (T 27.1-1-182) |
| 3057 July 22, 1986 | " | | 2-14-89 | # 6642 Dannie S. Lankersley | Property of Peppertree Homeowners Assoc. | 1791 | 37 | | Notice of Lien (T 27.1-1-185) |
| 3057 July 22, 1986 | " | | 2-14-89 | # 6641 Dannie S. Lankersley | Property of Peppertree Homeowners Assoc. | 1791 | 38 | | Notice of Lien (T 27.1-1-100) |
| 3057 July 22, 1986 | " | | 2-14-89 | # 6640 Dannie S. Lankersley | Property of Peppertree Homeowners Assoc. | 1791 | 39 | | Notice of Lien (T 27.1-1-101) |
| 3057 July 22, 1986 | " | | 2-14-89 | # 6652 Dannie S. Lankersley | Property of Peppertree Homeowners Assoc. | 1791 | 40 | | Notice of Lien (T 27.1-1-183) |
| 3057 July 22, 1986 | " | | 2-14-89 | # 6651 Dannie S. Lankersley | Property of Peppertree Homeowners Assoc. | 1791 | 41 | | Notice of Lien (T 27.1-1-102) |

DIRECT or MORTGAGOR Index to Real Estate Mortgages — Greenville County, S. C.

REG. U. S. PAT. OFFICE *Chas McCott* County Indexes Since 1888 An Identifying Trade Mark

 Open at Proper Tab according to First Letter or Letters of Name and refer to Buff Sub-Index sheet for page reference.

COTT FAMILY NAME INDEX No. 75 © 1949
MADE BY THE COTT INDEX COMPANY, COLUMBUS, OHIO
SOLD BY PHOTO COPY SUPPLY, MAULDIN, S. C.

| FILE NUMBER DATE OF RECORD | MORTGAGORS FAMILY NAMES | GIVEN NAMES ABCDEFGHIJ | GIVEN NAMES KLMNOP | GIVEN NAMES QRSTUVWXYZ | MORTGAGEES | BOOK | PAGE | Amount | BRIEF DESCRIPTION, LOCATION, ETC. (Not Warranted) |
|-------------------------------|----------------------------|--|-----------------------|---------------------------|-----------------------------|------|------|--------|--|
| 3057 July 22, 1986 | Brown | Cancelled Donnie S. Lankensley FMC | 2-14-89 # 6620 | S.C. Inc Sat BK 112-783 | Perpetual Homeowners Assoc. | 1791 | 42 | | Notice of Lien (T 27.1-1-106) |
| 3057 July 22, 1986 | ' | Cancelled Donnie S. Lankensley FMC | 2-14-89 # 6621 | Sat BK 112-782 | " | 1791 | 43 | | Notice of Lien (T 27.1-1-102) |
| 3057 July 22, 1986 | ' | Cancelled Donnie S. Lankensley FMC | 2-14-89 # 6653 | Sat BK 112-750 | " | 1791 | 44 | | Notice of Lien (T 27.1-1-166) |
| 3057 July 22, 1986 | ' | Cancelled Donnie S. Lankensley FMC | 2-14-89 # 6622 | Sat BK 112-781 | " | 1791 | 45 | | Notice of Lien (T 27.1-1-168) |
| 3057 July 22, 1986 | ' | Cancelled Donnie S. Lankensley FMC | 2-14-89 # 6623 | Sat BK 112-780 | " | 1791 | 46 | | Notice of Lien (T 27.1-1-181) |
| 3057 July 22, 1986 | ' | Cancelled Donnie S. Lankensley FMC | 2-14-89 # 6624 | Sat BK 112-779 | " | 1791 | 47 | | Notice of Lien (T 27.1-1-184) |
| 3057 July 22, 1986 | ' | Cancelled Donnie S. Lankensley FMC | 2-14-89 # 6625 | Sat BK 112-778 | " | 1791 | 48 | | Notice of Lien (T 27.1-1-191) |
| 3057 July 22, 1986 | ' | Cancelled Donnie S. Lankensley FMC | 2-14-89 # 6654 | Sat BK 112-749 | " | 1791 | 49 | | Notice of Lien (T 27.1-1-190) |
| 3057 July 22, 1986 | ' | Cancelled Donnie S. Lankensley FMC | 2-14-89 # 6655 | Sat BK 112-748 | " | 1791 | 50 | | Notice of Lien (T 27.1-1-192) |
| 3057 July 22, 1986 | ' | Cancelled Donnie S. Lankensley FMC | 2-14-89 # 6633 | Sat BK 112-770 | " | 1791 | 51 | | Notice of Lien (T 27.1-1-196) |
| 3057 July 22, 1986 | ' | Cancelled Donnie S. Lankensley FMC | 2-14-89 # 6628 | Sat BK 112-775 | " | 1791 | 52 | | Notice of Lien (T 27.1-1-197) |
| 3057 July 22, 1986 | ' | Cancelled Donnie S. Lankensley FMC | 2-14-89 # 6629 | Sat BK 112-774 | " | 1791 | 53 | | Notice of Lien (T 27.1-1-198) |
| 3057 July 22, 1986 | ' | Cancelled Donnie S. Lankensley FMC | 2-14-89 # 6630 | Sat BK 112-773 | " | 1791 | 54 | | Notice of Lien (T 27.1-1-199) |
| 3057 July 22, 1986 | ' | Cancelled Donnie S. Lankensley FMC | 2-14-89 # 6631 | Sat BK 112-772 | " | 1791 | 55 | | Notice of Lien (T 27.1-1-192) |
| 3057 July 22, 1986 | ' | Cancelled Donnie S. Lankensley FMC | 2-14-89 # 6632 | Sat BK 112-771 | " | 1791 | 56 | | Notice of Lien (T 27.1-1-133) |
| 3057 July 22, 1986 | ' | Cancelled Donnie S. Lankensley FMC | 2-14-89 # 6627 | Sat BK 112-776 | " | 1791 | 57 | | Notice of Lien (T 27.1-1-107) |

DIRECT or MORTGAGOR Index to Real Estate Mortgages — Greenville County, S. C.

REG. U. S. PAT. OFFICE *Chas. McCott* County Indexes Since 1888 An Identifying Trade Mark

Open at Proper Tab according to First Letter or Letters of Name and refer to Buff Sub-Index sheet for page reference.

COTT FAMILY NAME INDEX No. 75 © 1949
MADE BY THE COTT INDEX COMPANY, COLUMBUS, OHIO
SOLD BY PHOTO COPY SUPPLY, MAULDIN, S. C.

(3R)

| FILE NUMBER DATE OF RECORD | MORTGAGORS FAMILY NAMES | GIVEN NAMES ABCDEFGHIJ | GIVEN NAMES KLMNNO | GIVEN NAMES PQRSTUVWXYZ | MORTGAGEES | BOOK | PAGE | Amount | BRIEF DESCRIPTION, LOCATION, ETC. (Not Warranted) |
|-------------------------------|----------------------------|--|-----------------------|-----------------------------|---|------|------|--------|--|
| 3057 July 22, 1986 | Brown | Donnie S. Lankersley RMC | 2-14-89 #6626 | of S.C. Inc. | SA BK 112-777 Pepper Tree Homeowners Assn. | 1791 | 58 | | Notice of Lien (T27.1-1-121) |
| 3057 July 22, 1986 | " | Donnie S. Lankersley RMC | 2-14-89 #6638 | " | SA BK 112-765 Pepper Tree Homeowners Assn. | 1791 | 59 | | Notice of Lien (T27.1-1-140) |
| 3057 July 22, 1986 | " | Donnie S. Lankersley RMC | 2-14-89 #6639 | " | SA BK 112-764 Pepper Tree Homeowners Assn. | 1791 | 60 | | Notice of Lien (T27.1-1-210) |
| 3057 July 22, 1986 | " | Donnie S. Lankersley RMC | 2-14-89 #6637 | " | SA BK 112-766 Pepper Tree Homeowners Assn. | 1791 | 61 | | Notice of Lien (T27.1-1-201) |
| 3057 July 22, 1986 | " | Donnie S. Lankersley RMC | 2-14-89 #6636 | " | SA BK 112-767 Pepper Tree Homeowners Assn. | 1791 | 62 | | Notice of Lien (T27.1-1-141) |
| 3057 July 22, 1986 | " | Donnie S. Lankersley RMC | 2-14-89 #6634 | " | SA BK 112-769 Pepper Tree Homeowners Assn. | 1791 | 63 | | Notice of Lien (T27.1-1-139) |
| 3057 July 22, 1986 | " | Donnie S. Lankersley RMC | 2-14-89 #6635 | " | SA BK 112-768 Pepper Tree Homeowners Assn. | 1791 | 64 | | Notice of Lien (T27.1-1-138) |
| 3057 July 22, 1986 | " | Donnie S. Lankersley RMC | 2-14-89 #6643 | " | SA BK 112-760 Pepper Tree Homeowners Assn. | 1791 | 65 | | Notice of Lien (T27.1-1-132) |
| 3057 July 22, 1986 | " | Donnie S. Lankersley RMC | 2-14-89 #6650 | " | SA BK 112-753 Pepper Tree Homeowners Assn. | 1791 | 66 | | Notice of Lien (T27.1-1-126) |
| 3057 July 22, 1986 | " | Donnie S. Lankersley RMC | 2-14-89 #6649 | " | SA BK 112-754 Pepper Tree Homeowners Assn. | 1791 | 67 | | Notice of Lien (T27.1-1-122) |
| 3057 July 22, 1986 | " | Donnie S. Lankersley RMC | 2-14-89 #6648 | " | SA BK 112-755 Pepper Tree Homeowners Assn. | 1791 | 68 | | Notice of Lien (T27.1-1-117) |
| 3057 July 22, 1986 | " | Donnie S. Lankersley RMC | 2-14-89 #6647 | " | SA BK 112-756 Pepper Tree Homeowners Assn. | 1791 | 69 | | Notice of Lien (T27.1-1-120) |
| 3057 July 22, 1986 | " | Donnie S. Lankersley RMC | 2-14-89 #6645 | " | SA BK 112-758 Pepper Tree Homeowners Assn. | 1791 | 70 | | Notice of Lien (T27.1-1-189) |
| 3448 July 24, 1986 | " | Builder Donnie S. Lankersley Charles | 3-31-88 # | 236 S. + 86.107-927 of S.C. | First Fed. S. & L. Assn. | 1791 | 572 | 51,200 | Lot 47 White Oak Hills |
| 3496 July 24, 1986 | " | Blair M. Le Roy | 9-2-86 # | 9175 S. + 86 96-1578 | Pepper Tree Homeowners Assn. | 1791 | 599 | | Notice of Lien (T27.2-1-21) |
| 3989 July 29, 1986 | " | Donald E. | | Case L. | Pension Plan Trust of S. & P. Enterprises | 1792 | 358 | 20,000 | 2 tracts - Hwy 25. Saluda |

DIRECT or MORTGAGOR Index to Real Estate Mortgages — Greenville County, S. C.

REG. U. S. PAT. OFFICE *Chas McCott* County Indexes Since 1888 An Identifying Trade Mark

Open at Proper Tab according to First Letter or Letters of Name and refer to Buff Sub-Index sheet for page reference.

COTT FAMILY NAME INDEX No. 75 © 1949
MADE BY THE COTT INDEX COMPANY, COLUMBUS, OHIO
SOLD BY PHOTO COPY SUPPLY, MAULDIN, S. C.

| FILE NUMBER DATE OF RECORD | MORTGAGORS FAMILY NAMES | GIVEN NAMES ABCDEFGHIJ | GIVEN NAMES JKLMNO | GIVEN NAMES PQRSTUWXYZ | MORTGAGEES | BOOK | PAGE | Amount | BRIEF DESCRIPTION, LOCATION, ETC. (Not Warranted) |
|-------------------------------|----------------------------|--|--|---------------------------|---|------|------|----------------|--|
| 4191 July 30, 1986 4851 | Brown | CANCELLED REGISTER OF DEEDS John Ross | 1-31-2003 | # 11450 | Sat BK 267-970 Luthi Mtg Co. Inc. | 1792 | 832 | .60 2,054 | Sec 1. Lot 57 Lynhurst Dr. "Oak Crest" |
| Aug 4, 1986 | " | Alfred J | | | Citizens & Southern Natl Bank | 1793 | 614 | .17 5,540 | Lot 11 Haven Dr Valley Haven O'Neal Sp. |
| " | " | Helen H. | | | " | 1793 | 614 | | |
| 4894 Aug 4, 1986 | " | | LIEN RELEASED 10-28-87 DONNIE S. TANKERSLEY | et al Rem BK 1896 pg 885 | et al Shirley L. Daniel G. Thomason | 1793 | 916 | .78 3,539 | Lot Cor. Hunter Rd + Charles Black Rd. |
| " | " | | LIEN RELEASED 10-28-87 DONNIE S. TANKERSLEY | et al Rem BK 1896 pg 885 | " | 1793 | 916 | | |
| 5371 Aug 6, 1986 | " | Matthew 8 Charles | 5-88 #6379 | et al | Associates Financial Serv. Co. of S.C. | 1794 | 294 | .80 48,584 | Pleasant Valley. lot 398 Pasadena Ave. |
| 7194 Aug 20, 1986 | " | 9-27-93 of Douglas L. | # 65598 | et al | Sat BK 144-1870 First Fed S.L. Assoc of S.C. | 1796 | 642 | .00 100,000 | Lake Forest Sec I Lot 85 Lake Fairfield Dr. |
| 7278 Aug 20, 1986 | " | Frankie H. | 9-19-96 | et al | Comman Fed Bank S.B. | 1796 | 770 | .95 16,138 | Meade Sec 4 Lot 410 Pine Creek Ct Belle |
| 7401 Aug 21, 1986 | " | Alan Lee | et al | et al | Bank of Greenville | 1796 | 953 | .00 15,000 | 3.59 acres O'Neal Sp Hts. |
| 7651 Aug 25, 1986 | " | Dalric M. | 5-19-89 | et al | Blount Financial Serv Inc | 1797 | 231 | .00 20,760 | Lot 83 Hawthorne Ln. Langley |
| 7864 Aug 25, 1986 | " | Gordon C. | et al 5-4-98 | et al | # 353623 Sat BK 191-346 Principal Mutual Life Ins. Co. | 1797 | 515 | .00 35,800 | Lot 3 Gowan Rd Camilla Pk. Forest Childs Age Sp. |
| 7819 Aug 25, 1986 | " | Henry Lee | 8-21-2001 | et al | Sat BK 238-1520 # 75448 First Fed S.L. Assoc of S.C. | 1797 | 466 | .00 25,000 | Lot 26 Bellevue Dr Edwards |
| 8159 Aug 27, 1986 | " | Gloria M. | et al | et al | First Motor Credit Co. | 1797 | 909 | .81 7,396 | Lot 21 Popperline Sec I Hts. |
| 8215 Aug 27, 1986 | " | et al | 4-1-94 | # 21630 | Sat BK 178-122 Landmark Financial Serv | 1797 | 956 | .00 54,960 | Lot 1 Early Bridge Rd Plainville |
| 9021 Sept 2, 1986 | " | Abba Bonnie Bonnie A. | a. Daborn 11-13-95 | et al | # 70130 Sat BK 164-1838 Chemical Fin Serv. Corp. | 1799 | 202 | .00 50,000 | Parcel. |

any

DIRECT or MORTGAGOR Index to Real Estate Mortgages — Greenville County, S. C.

REG. U. S. PAT. OFFICE *Chas McCott* County Indexes Since 1888 An Identifying Trade Mark

Open at Proper Tab according to First Letter or Letters of Name and refer to Buff Sub-Index sheet for page reference.


COTT FAMILY NAME INDEX No. 75 © 1949
MADE BY THE COTT INDEX COMPANY, COLUMBUS, OHIO
SOLD BY PHOTO COPY SUPPLY, MAULDIN, S. C.

| FILE NUMBER DATE OF RECORD | MORTGAGORS FAMILY NAMES | GIVEN NAMES ABCDEFGHIJ | GIVEN NAMES JKLMNO | GIVEN NAMES PQRSTUVWXYZ | MORTGAGEES | BOOK | PAGE | Amount | BRIEF DESCRIPTION, LOCATION, ETC. (Not Warranted) |
|-------------------------------|----------------------------|--|--|----------------------------|---|------|------|--------|---|
| 8906 Sept 2, 1986 | Brown | <i>Cancelled</i> Carrall, G. | <i>Cancelled</i> Donnie S. Tankersley | 4-19-94 | # 27306 Sat BK 152-215 9 P.C. First Fed S.L. Assoc. | 1799 | 65 | 69,027 | Lot 11 Harvest Ind. Heritage Lake. |
| " | " | <i>Cancelled</i> Anita L. | <i>Cancelled</i> Donnie S. Tankersley | 4-12-94 | # 27306 Sat BK 152-215 | 1799 | 65 | | |
| 9150 Sept 2, 1986 | " | <i>Cancelled</i> Byron T. | <i>Cancelled</i> Donnie S. Tankersley | 7-5-89 | # 29156 Sat. BK. 114-659 9 P.C. Security Fed S.L. Assoc. | 1799 | 474 | 35,500 | Lot 29 |
| 9058 Sept 2, 1986 | " | Debra V. | | | Standard Fed. S + L. Assoc. | 1799 | 383 | | Copy for Mtg. to Rem. Bl. 1784 # 353 Mtg. assigned Fed. Home Loan Mtg. |
| 9667 Sept 5, 1986 | " | Angie & | | Jerry Lee | Adina Vinyl Products | ✓ | ✓ | ✓ | Fixtures: see Deed Bl. 1225-pg. 239 |
| 9669 Sept 5, 1986 | " | <i>Cancelled</i> Gloria | <i>Cancelled</i> Donnie S. Tankersley | 5-6-88 | # 48071 S.L. BK. 107-1929 Am. Family Credit Services | 1800 | 159 | 13,399 | Lot 33 Shamrock Cir Shamrock |
| 9670 Sept 5, 1986 | " | <i>Cancelled</i> Donnie S. Tankersley | <i>Cancelled</i> Donnie S. Tankersley | 2-7-94 | # 9286 Sat BK 149-1395 | 1800 | 162 | 42,142 | Lot 63 Lockwood Hts. Sec III |
| " | " | <i>Cancelled</i> Donnie S. Tankersley | <i>Cancelled</i> Donnie S. Tankersley | 2-7-94 | # 9286 Sat BK 149-1395 | 1800 | 162 | | |
| 10356 Sept 11, 1986 | " | <i>Cancelled</i> Donnie S. Tankersley | <i>Cancelled</i> Donnie S. Tankersley | 2-10-87 | # 32827 Sat BK 100-24 United Virginia Mtg Corp. | 1801 | 144 | 9,398 | Lots 48 & 49 Airport Rd. East |
| 11581 Sept 19, 1986 | " | <i>Cancelled</i> Donnie S. Tankersley | <i>Cancelled</i> Donnie S. Tankersley | 10-30-90 | # 52504 Sat. BK. 121-1218 Community Bank | 1802 | 832 | 25,000 | Lot 8 Pilgrimage Point Rd. Pilgrimage Point. |
| " | " | <i>Cancelled</i> Donnie S. Tankersley | <i>Cancelled</i> Donnie S. Tankersley | 10-30-90 | # 52504 S. BK. 121-1218 | 1802 | 832 | | |
| 11525 Sept 19, 1986 | " | <i>Cancelled</i> Debra | <i>Cancelled</i> Donnie S. Tankersley | 6-19-91 | BK 2159-670 Safety Finance Corp. 9 P.C. | 1802 | 978 | 8,109 | Lot 95 Marion St. DeWood For mtg. on Rem. Bl. 1591 pg. 423 Mtg. assigned U.S. Shelter Corp. Finance Corp. for mtg. on Bl. 1581 pg. 423 Mtg. assigned Security Pacific |
| 11642 Sept 19, 1986 | " | Douglas B. | | | U. S. Shelter | 1802 | 897 | | For mtg. on Rem. Bl. 1591 pg. 423 Mtg. assigned U.S. Shelter Corp. Finance Corp. for mtg. on Bl. 1581 pg. 423 Mtg. assigned Security Pacific |
| 11644 Sept 19, 1986 | " | Douglas B. | | | U. S. Shelter | 1802 | 905 | | For mtg. on Rem. Bl. 1591 pg. 423 Mtg. assigned U.S. Shelter Corp. Finance Corp. for mtg. on Bl. 1581 pg. 423 Mtg. assigned Security Pacific |
| 11647 Sept 22, 1986 | " | <i>Cancelled</i> S. Edward | <i>Cancelled</i> Donnie S. Tankersley | 10-4-90 | # 48764 Sat. BK. 121-451 The S.C. Nat'l. Bank | 1802 | 965 | 35,000 | Lot 8 Foxcroft Rd & Red Fox Trail |
| 11859 Sept 23, 1986 | " | <i>Cancelled</i> Donnie S. Tankersley | <i>Cancelled</i> Donnie S. Tankersley | 12-6-88 | # 26968 Sat. BK. 111-778 9 P.C. First Fed S.L. Assoc. | 1803 | 314 | 8,551 | Lot 4 Brown Dr. Oval Sp. |

DIRECT or MORTGAGOR Index to Real Estate Mortgages — Greenville County, S. C.

2

REG. U. S. PAT. OFFICE *Chas. McCott* County Indexes Since 1888 An Identifying Trade Mark

 Open at Proper Tab according to First Letter or Letters of Name and refer to Buff Sub-Index sheet for page reference.

COTT FAMILY NAME INDEX No. 75 © 1949
MADE BY THE COTT INDEX COMPANY, COLUMBUS, OHIO
SOLD BY PHOTO COPY SUPPLY, MAULDIN, S. C.

| FILE NUMBER DATE OF RECORD | MORTGAGORS FAMILY NAMES | GIVEN NAMES ABCDEFGHIJ | GIVEN NAMES KLMNOPQ | GIVEN NAMES RSTUVWXYZ | MORTGAGEES | BOOK | PAGE | Amount | BRIEF DESCRIPTION, LOCATION, ETC. (Not Warranted) |
|-------------------------------|----------------------------|---|------------------------|--------------------------|---------------------------------|------|------|---------|--|
| 13000 Sept. 30, 1986 | Brown | Claude | | | Landbank Equity Corp | 1804 | 769 | | De. in mty. on Rem Bk 1655 pg 853 Mty. assigned Heritage St L Assoc |
| 13001 Sept 30, 1986 | " | Claude | | | Landbank Equity Corp | 1804 | 770 | | De. in mty. on Rem Bk 1655 pg 853 Mty. assigned Heritage Bank |
| 13148 Oct 1, 1986 | " | Donnie S. Inkerley Donnie S. Inkerley | 3-25-94 | * 21253 et al | The C & S. Natl. Bank P.C. | 1805 | 261 | 49,070 | Lat 117 Belmont Hts |
| " | " | Donnie S. Inkerley Donnie S. Inkerley | 3-25-94 | * 21253 et al | " | 1805 | 261 | | |
| 13203 Oct 1, 1986 | " | Georgia R. | 1-23-97 | # 4508 | Lat BK 176-666 | | | .31 | Lat 110 Conistera Dantz Sp |
| 14152 Oct 7, 1986 | " | Donnie S. Inkerley Donnie S. Inkerley | 2-10- | # 32827 | First Fed S & L Assoc P.C. | 1805 | 351 | 23,002 | Lat BK 100-24 |
| 14434 Oct 8, 1986 | " | Donnie S. Inkerley Donnie S. Inkerley | 10-4-89 | # 440731 | United Virginia Mty Corp. | 1806 | 849 | 9,398 | Lat 48479 Airport Rd East Plymouth Valley Dantz Sp |
| 14360 Oct 8, 1986 | " | Doris M | 1-21-94 | # 5393 | CRS LIVING F.C.U. | 1807 | 131 | 33,600 | Lat 253A Potomac Ave. |
| 14522 Oct 9, 1986 | " | Elliott J. Jr | 5-23-97 | # 035620 | Bank of Greenville | 1806 | 973 | 29,707 | 1.34 acres Dantz Sp. |
| 14581 Oct 9, 1986 | " | Elliott J. Jr | | | First Fed S & L Assoc | 1807 | 237 | 17,634 | Lat 17 Quarters of Cannon Pt. Rem Bk 172 pg 40 & book 1807 pg 237 |
| 15297 Oct 15, 1986 | " | Brady D. | | 11-28-2000 | Brady American Mty Corp | 1807 | 348 | .89 | Subordination Agreement for mty on |
| " | " | Doris L. Jr | | 11-28-2000 | American Fed. Bank FSB | 1808 | 278 | 11,019 | Lat 19 Bugson Dr Fairview Sp. |
| 15511 Oct 14, 1986 | " | F. Fester & Margaret E. | | | 7-3-90 # 32964 St. Bk. 119-1738 | 1808 | 614 | 33,166 | Dea. pt. Chick's Sp. Sp. Lat 2 Hwy 149 Judson Ave |
| 15656 Oct 17, 1986 | " | Frank | | 4-28-87 | # 46044 St Bk 101-1159 | 1808 | 896 | 144,048 | Lat 20 Woodmont Est's Sec III |
| " | " | Grace F. | | 4-28-87 | # 46044, St Bk 101-1159 | 1808 | 896 | | |
| 15805 Oct 17, 1986 | " | Donnie S. Inkerley Donnie S. Inkerley | 3-5-87 | # 35967 | Lat Bk. 100-950 | 1808 | 987 | 5,000 | Lat 3 Perry Rd |

DIRECT or MORTGAGOR Index to Real Estate Mortgages — Greenville County, S. C.

REG. U. S. PAT OFFICE *Chas McCott* County Indexes Since 1888 An Identifying Trade Mark

Open at Proper Tab according to First Letter or Letters of Name and refer to Buff Sub-Index sheet for page reference.


COTT FAMILY NAME INDEX No. 75 © 1949
MADE BY THE COTT INDEX COMPANY, COLUMBUS, OHIO
SOLD BY PHOTO COPY SUPPLY, MAULDIN, S. C.

(37)

| FILE NUMBER DATE OF RECORD | MORTGAGORS FAMILY NAMES | GIVEN NAMES ABCDEFGHIJ | GIVEN NAMES JKLMNOPQ | GIVEN NAMES RSTUVWXYZ | MORTGAGEES | BOOK | PAGE | Amount | BRIEF DESCRIPTION, LOCATION, ETC. (Not Warranted) |
|-------------------------------|----------------------------|--|-------------------------|---|--|------|------|---------------|---|
| 15861 Oct 20, 1986 | Brown | | | LIEN NEEDS DONNIE S. TANKER R.C. # 42321 | 16-91 Bl. 2179-505 SCTN Mtg Corp. by N. Bartolucci, Jr. & Nominees | 1809 | 35 | .00 23,890 | Pleasant Valley Interest Lot 330 Pacific Ave. See Rem. Bl. 1521 pg 423 Assumption Agreement - for Mtg. |
| 16154 Oct 21, 1986 | " | L. Edward | | Sally S. J.C. Inc. Proprietor of Cancelled | U.S. Shelter, A.C. Fed Savings Bank 8-7-89 #34697 & Bl. 114-1593 | 1809 | 379 | | Rem. Book 1743 pg 316 Modification Agreement for mtg on Pkt |
| 16269 Oct 22, 1986 | " | | | Judy M. Donnie S. Tankerley R.C. # 80932 | First Fed S & L Assoc S.C. S.T. Bl. 137-880 | 1810 | 285 | 33,000 | Unit 1-4 70' roadwind. Townhouse Curb Sec. 1, map 2 |
| 16616 Oct 24, 1986 | " | | | J. Scott Sally B. | American Fed Bank 75B | 1811 | 457 | 133,900 | Lot 200 Guy Stone Ct. Sugar |
| 17288 Oct 29, 1986 | " | | | C. Hoyt Christine | Fed Natl Mtg Assoc. | 1811 | 692 | 35,200 | 2 lots Country Cir |
| 17440 Oct 30, 1986 | " | CANCELLED Tenth 7/28 REGISTER OF DEEDS | | #6810 09/06/18 Sat Bk 443-3530 | " | 1811 | 692 | | |
| 17595 Oct 31, 1986 | " | | | Ethel D James R 6-8-93 # 36541 | Palace Industrial Inc. Sat BK 141-1181 | 1812 | 477 | 16,290 | Dublin Hts. Lot 38 & pt lot 37 Briarcliff Dr |
| 17605 Oct 31, 1986 | " | | | Faith D J. Clark by atty. in fact John H. Crabtree Jr. | First Wachovia Mtg CO. family Sov. Bl. 1 & 2-6 | 1811 | 902 | 47,750 | pt Lot 3 Miller Rd See Rem. Bl. 1724 pg 563 |
| 17691 Oct 31, 1986 | " | | | Wileen D. et al | Frost Union Natl Bk. of S.C. | 1812 | 52 | | Extension & Mod. Agreement - for Mtg. Sec IV |
| 18366 Nov 4, 1986 | " | | | J. Scott And et al | American Fed Bank 75B 2265 Sat BK 103-480 | 1813 | 311 | 90,000 | Lot 190 Brookfield, Wheat Sec IV |
| 18366 Nov 4, 1986 | " | | | J. Scott 10-23-95 # 64493 | American Fed Bank 75B Lot BK 164-859 | 1813 | 322 | 80,000 | Lot 189 Brookfield, Wheat Dunn |
| 18432 Nov 5, 1986 | " | | | Gasper Herman CANCELLED Judy M. Hines REGISTER OF DEEDS | First Fed S & L Assoc S.C. # 126290 Sat BK 288-1016 | 1813 | 431 | 8,740 | Lot 14 Whittier Ave Park Lane Sec I |
| 18933 Nov 10, 1986 | " | | | Cecil W. | Alliance Mtg CO. 1-20-88 # 32114 | 1814 | 282 | 57,428 | Lot 3 Sundown Cir Popper 86-4494 |
| 19019 Nov 10, 1986 | " | | | Hattie Clement | Piedmont Natl Bk | | | | Section - 203 Pleasantridge Cir Bl. 1759 & 1784 Bl. 1763 pg 316 |
| 19282 Nov 11, 1986 | " | | | J. Scott Proprietor of | W. Roger Brown | 1814 | 725 | | Subordination here - for mtg |

DIRECT or MORTGAGOR Index to Real Estate Mortgages — Greenville County, S. C.

REG. U. S. PAT. OFFICE *Chas McClellan* County Indexes Since 1888 An Identifying Trade Mark

 Open at Proper Tab according to First Letter or Letters of Name and refer to Buff Sub-Index sheet for page reference.

COTT FAMILY NAME INDEX No. 75 © 1949
MADE BY THE COTT INDEX COMPANY, COLUMBUS, OHIO
SOLD BY PHOTO COPY SUPPLY, MAULDIN, S. C.

| FILE NUMBER DATE OF RECORD | MORTGAGORS FAMILY NAMES | GIVEN NAMES ABCDEFGHIJ | GIVEN NAMES KLMNO | GIVEN NAMES PQRSTUVWXYZ | MORTGAGEES | BOOK | PAGE | Amount | BRIEF DESCRIPTION, LOCATION, ETC. (Not Warranted) |
|-------------------------------|----------------------------|--|----------------------|----------------------------|--|------|------|---------------|--|
| 19783 Nov 13, 1986 | Brown | <i>Cancelled</i> Donnie S. Tankersley | 9-24-87 | # 14598 | 1st BK 104-1429 Flt. Finance, Inc. | 1815 | 392 | .64 25,542 | Magnolia area Lot 29 Bluetwood Dr |
| 20125 Nov 17, 1986 | " | 10-1-93 Charles P. Donnie S. Tankersley | <i>Cancelled</i> | # 67309 | SAT BK 145-216 United Carolina Bank, A.C. | 1815 | 967 | .00 66,000 | Tract 2 Chick App Rd + St Mark Rd. |
| " | " | 10-1-93 Helen W. Donnie S. Tankersley | <i>Cancelled</i> | # 67309 | SAT BK 145-216 | 1815 | 967 | | |
| 20862 Nov 21, 1986 | " | 6-8-94 Denise C. Donnie S. Tankersley | <i>Cancelled</i> | # 40512 | SAT BK 153-1386 Alliance Mtg. Co. | 1817 | 46 | .00 64,615 | Lot 15 White Oak Hill Pt. II-A |
| 22314 Dec 3, 1986 | Brown-Scott | <i>Cancelled</i> Donnie S. Tankersley | 8-30-91 | Lot 136-184 | Trist 7 Bay Brokers Co. The Profit Sharing Plan | 1819 | 584 | .85 58,281 | Unit 102 Trentwood Hts. Reg. Reg. |
| 22554 Dec 4, 1986 | Brown | Donal L. et al | | # 43195 | First Fed. S & L Assoc. | 1820 | 77 | | Release lien from judgment lien # 86-7213. Partly au REM Ch. 1451 pp 254 |
| 22753 Dec 5, 1986 | Brown | <i>Cancelled</i> Donnie S. Tankersley | 1-31-94 | Antiques, Inc. | # 7749 Sat Bk 149-917 Julius H. Cannon | 1820 | 231 | .00 90,000 | Lot North Brown St also alley |
| 22974 Dec 8, 1986 | " | <i>Cancelled</i> Donnie S. Tankersley | 11-2-93 | Blk 2487-722 | American Fed. Bank 75B | 1820 | 583 | .00 4,900 | Parcel Rt IV |
| 24011 Dec 8, 1986 | " | <i>Cancelled</i> Donnie S. Tankersley | 10-16-89 | # 46411 | Patricia B. College Properties, Inc. | 1820 | 635 | .00 31,200 | Lot 311 Cliff Ridge Colony Woods |
| 24852 Dec 12, 1986 | " | <i>Cancelled</i> Donnie S. Tankersley | 4-19-93 | # 23766 | First Fed. S & L Assoc. P.C. | 1821 | 834 | .00 25,000 | Lot 25 Kingsridge Du Batany |
| 25070 Dec 15, 1986 | " | <i>Cancelled</i> Donnie S. Tankersley | 4-19-93 | # 23766 | Ricky L. Barclays American / Mtg Corp. | 1822 | 103 | .00 51,900 | Lot 90 Brentwood Simpsonville bx. III |
| 25016 Dec 15, 1986 | " | <i>Cancelled</i> Donnie S. Tankersley | 10-28-2003 | # 126290 | SAT BK 288-1016 Alliance Mtg Co | 1822 | 253 | .00 57,428 | Spec. Inv. Mtg au REM Bank 1814 pg 282 Lot 3 Sundown Cir Peppertree |
| 26477 Dec 23, 1986 | " | <i>Cancelled</i> Donnie S. Tankersley | 12-14-2001 | # 114276 | Trist # 114276 Sat BK 0244-699 The C & S Nat'l Bank of C. | 1824 | 528 | .00 75,000 | Lot 11 Strathmore |
| 26471 Dec 23, 1986 | " | Gary A. & Mallie S. | | | Carolina Nat'l Mtg. Invest. Co. Inc. | 1824 | 603 | | For mtg au REM Bl 1041 pp 511 mtg assign. Amortment to Nat'l Bank |

DIRECT or MORTGAGOR Index to Real Estate Mortgages — Greenville County, S. C.

REG. U. S. PAT. OFFICE *Chem-Lette* County Indexes Since 1888 An Identifying Trade Mark

Open at Proper Tab according to First Letter or Letters of Name and refer to Buff Sub-Index sheet for page reference.

COTT FAMILY NAME INDEX No. 75 © 1949
MADE BY THE COTT INDEX COMPANY, COLUMBUS, OHIO
SOLD BY PHOTO COPY SUPPLY, MAULDIN, S. C.

| FILE NUMBER | MORTGAGORS | GIVEN NAMES | GIVEN NAMES | GIVEN NAMES | MORTGAGEES | BOOK | PAGE | No. of Acres | BRIEF DESCRIPTION, LOCATION, ETC. |
|------------------------|--------------|---------------|---|-----------------------|--|------|------|--------------|--|
| DATE OF RECORD | FAMILY NAMES | ABCDEFGHIJ | IJKLMNOP | QRSTUVWXYZ | | | | | (Not Warranted) |
| 26533 Dec. 24, 1986 | Brown | Clara J. | CANCELLED REGISTRY OF DEEDS | 6-3-2002 W. Gordon | # 51429 Sat BK 253-1706 First Fed S & L Assoc. Inc. | 1824 | 752 | 15,000 | Boone Lot 15 (Champlain) De Jane |
| 26614 Dec. 24, 1986 | " | | | Olney J. et al | Diamond Mtg. Corp. | 1824 | 943 | | Mtg assigned to MGIC Mtg. Marketing Corp. in mtg. au Rem. bk. 1789 pp 906 |
| 26614 Dec. 24, 1986 | " | | | Lynda et al | " | 1824 | 943 | | |
| 26614 Dec. 24, 1986 | " | | | Olney J. et al | Diamond Mtg. Corp. | 1824 | 944 | | Mtg. assigned to NCVB D.A.C. as Trustee - in mtg. au Rem. bk. 1789 pp. 906 |
| 26614 Dec. 24, 1986 | " | | | Lynda et al | " | 1824 | 944 | | |
| 27003 Dec. 30, 1986 | " | Frank M. | CANCELLED REGISTRY OF DEEDS | 3-1-90 # 94388 | Jan. Walter Homes Inc. | 1825 | 628 | 144,048 | Lot 20 Woodmont East Side Ja. sig. - au Rem. bk. 1808 pp. 896 |
| 27301 Dec. 31, 1986 | " | Marie F. | CANCELLED REGISTRY OF DEEDS | 3-1-90 # 94388 | Jan. Walter Homes Inc. | 1825 | 628 | | |
| 27306 Dec. 31, 1986 | " | | | 1-16-92 # 3360 | James C. Blahel | 1826 | 46 | 54,000 | Creek Acry. Side Lot 6 Rocky Creek Lane Rocky |
| 27495 Dec. 31, 1986 | " | | | 7-28-89 # 33095 | W. R. Rowan III | 1826 | 48 | 50,000 | Creek Acry. Side Lot 6 Rocky Creek Lane Rocky |
| 28037 Jan. 2, 1987 | " | Charles P. | CANCELLED REGISTRY OF DEEDS | 5-23-2003 | James A. Martin | 1826 | 310 | 37,000 | Unit C-7, Gallery Center Side Hgt. |
| 28331 Jan. 6, 1987 | " | | | Robin W. et al | Alliance Mtg. Co. | 1827 | 95 | 38,250 | Lot 5 Hwy 101 Blue Ridge 87-48 |
| 28331 Jan. 6, 1987 | " | | | Virginia L. et al | Landmark Financial | | | | Fixtures - Rt. 13 - Bowling Rd |
| 28960 Jan. 9, 1987 | " | Charles W. | CANCELLED REGISTRY OF DEEDS | 7-17-89 # 30746 | S. B. 114 - 94756 | 1828 | 575 | 16,000 | Nellie also lot 12 Lot 11 Pemberton Dr. Montroyal |
| 29207 Jan. 12, 1987 | " | Beth S. et al | CANCELLED REGISTRY OF DEEDS | 9-27-88 # 15606 | Springmaid Fed Credit Union | 1828 | 929 | 13,194 | Hwy. Prop. Reg. Unit 19-3 Villas on the Green |
| 29270 Jan. 13, 1987 | " | Yenera J. | | | American Fed Bank, FSB | 1829 | 27 | 10,000 | Fairfield Place Lot 11 Maggie St |

DIRECT or MORTGAGOR Index to Real Estate Mortgages — Greenville County, S. C.

REG. U. S. PAT. OFFICE *Chas. M. Cotts* County Indexes Since 1888 An Identifying Trade Mark

Open at Proper Tab according to First Letter or Letters of Name and refer to Buff Sub-Index sheet for page reference.

COTT FAMILY NAME INDEX No. 75 © 1949
MADE BY THE COTT INDEX COMPANY, COLUMBUS, OHIO
SOLD BY PHOTO COPY SUPPLY, MAULDIN, S. C.

| FILE NUMBER | MORTGAGORS | GIVEN NAMES | GIVEN NAMES | GIVEN NAMES | MORTGAGEES | BOOK | PAGE | No. of Acres | BRIEF DESCRIPTION, LOCATION, ETC. |
|------------------------|--------------|--------------------------|---|--------------------|---|------|------|-------------------|---|
| DATE OF RECORD | FAMILY NAMES | ABCDEFGHIJ | JKLMNOPQ | RSTUVWXYZ | | | | (Not Warranted) | |
| 29471 Jan. 14, 1987 | Brown | <i>Donna B. Imberley</i> | <i>f/H/M Kathy G. Maxwell</i> Kathy G. | 2-12-90 # | 6649 S.F. Bk. 117-1271 The S.D. Nat'l Bank of S.C. | 1829 | 264 | .00 100,000 | Stratton Place Lot 13 Lowcountry Rd |
| 30307 Jan. 21, 1987 | " | | | | Robert Kilman Collateral Investment Co. | 1830 | 786 | | inc. for mty, see REM bk. 1298 pg. 47 Mty assign to Amsouth Mty Co. |
| 30307 Jan. 21, 1987 | " | <i>Edward D.</i> | | | Collateral Invest. Co. | 1830 | 786 | | Mty assign to Amsouth Mty Co. |
| " | " | <i>Hester M.</i> | | | " | " | " | | for Mty see R & M. Bk. 1372 pg. 879 |
| 30307 Jan. 21, 1987 | " | <i>Kathy G.</i> | | Thomas M. | Collateral Invest Co. | 1830 | 786 | | for Mty see R & M. Bk. 1372 pg. 760 Mty assign to Amsouth Mty Co. |
| 30307 Jan. 21, 1987 | " | <i>Annie P.</i> | <i>Joseph R.</i> | | Collateral Invest. Co. | 1830 | 786 | | for mty, see REM Bk 1366 pg. 944 Mty assign to Amsouth Mty Co. |
| 30307 Jan. 21, 1987 | " | <i>David W.</i> | | <i>Patricia S.</i> | Collateral Invest. Co. | 1830 | 786 | | for mty see REM Bk. 1368 pg. 137 Mty assign to Amsouth Mty Co. |
| 30307 Jan. 21, 1987 | " | <i>Gasper Herman</i> | <i>James C.</i> | | Collateral Invest. Co. | 1830 | 786 | | for mty see REM Bk 1369 pg. 510 Mty assign to Amsouth Mty Co. |
| 30307 Jan. 21, 1987 | " | | | <i>Randolph J.</i> | Collateral Invest Co. | 1830 | 786 | | for mty see REM Bk 1409 pg. 407 Mty assign to Amsouth Mty Co. |
| 30307 Jan. 21, 1987 | " | <i>Donna B.</i> | | <i>William</i> | Collateral Invest. Co. | 1830 | 786 | | for mty see REM bk. 1378 pg. 116 Mty assign to Amsouth Mty Co. |
| 30307 Jan. 21, 1987 | " | | <i>Michael J.</i> | | Collateral Invest Co. | 1830 | 786 | | Mty assign to Amsouth Mty Co. |
| 30307 Jan. 21, 1987 | " | | <i>Lonnie S.</i> | | " " " | 1830 | 786 | | for mty see REM bk 1416 pg. 171 |
| 30414 Jan. 21, 1987 | " | <i>Almeter</i> | | <i>Willie</i> | Collateral Investment Co. | 1830 | 786 | | for mty see REM bk 1445 pg. 170 Mty assign to Amsouth Mty Co. |
| 30307 Jan. 21, 1987 | " | | <i>Laura S.</i> | <i>Robert D.</i> | Wacovia Mty. Co. | 1830 | 934 | | # 86-8530 In mty see REM Bk 1592 pg. 324 Release Lien from Judgment & Sell Mty. see REM bk. 1435 pg. 714. |
| 30307 Jan. 21, 1987 | " | | <i>Johnny Ross</i> | | Collateral Invest. Co. | 1830 | 786 | | Mty. assign to Amsouth Mty. Co. for |

DIRECT or MORTGAGOR Index to Real Estate Mortgages — Greenville County, S. C.



REG. U. S. PAT. OFFICE *Chas. McCott* County Indexes Since 1888
An Identifying Trade Mark

Open at Proper Tab according to First Letter or Letters of Name and refer to Buff Sub-Index sheet for page reference.

COTT FAMILY NAME INDEX No. 75 © 1949
MADE BY THE COTT INDEX COMPANY, COLUMBUS, OHIO
SOLD BY PHOTO COPY SUPPLY, MAULDIN, S. C.

()

| FILE NUMBER DATE OF RECORD | MORTGAGORS FAMILY NAMES | GIVEN NAMES ABCDEFGH | GIVEN NAMES IJKLMNO | GIVEN NAMES PQRSTUVWXYZ | MORTGAGEES | BOOK | PAGE | Amount | BRIEF DESCRIPTION, LOCATION, ETC. (Not Warranted) |
|-------------------------------|----------------------------|---------------------------------------|------------------------|-------------------------------|--|------|------|---------|--|
| 30307 Jan. 21, 1987 | Brown | <i>etal</i> Charles D. | | | Collateral Invest. Co. | 1830 | 786 | | mtg. assign. to AmSouth Mtg. Co. See Mtg. see R&M. Bk. 144 p. 402 |
| " | " | <i>P. etal</i> Genevieve | | | " " | 1830 | 786 | | |
| 30307 Jan. 21, 1987 | " | | | <i>Steven</i> Rodney, etal | Collateral Invest. Co. | 1830 | 786 | | mtg. assign to AmSouth mtg. Co. 401 mtg. see Rem. Bk. 144 p. 402 |
| " | " | | | H. Romona, etal | " " | 1830 | 786 | | pg. 483. See Rem. Bk. 145 p. 329. |
| 30307 Jan. 21, 1987 | " | | Mary M. + | <i>H.</i> Lemon Stearns | Collateral Invest. Co. | 1830 | 786 | | mtg. assign to AmSouth mtg. Co. 86-8619 2nd mtg. see R&M Bk. 144 p. 467 |
| 30703 Jan. 26, 1987 | " | Claude A. | | | C. Douglas Wilson + Co | 1831 | 545 | | Release of lien from judgment roll # 86-8619 2nd mtg. see R&M Bk. 1318 |
| 30703 Jan. 26, 1987 | " | <i>etal</i> Claude A. | | | Consolidated Credit Corp | 1831 | 545 | | pg 436 |
| " | " | <i>etal</i> Betty Jo | | | " " | 1831 | 545 | | Release of lien from judgment roll # 86-8619 2nd mtg. see R&M Bk. 1318 |
| 30703 Jan. 26, 1987 | " | Claude A. | | | Landmark Equity Corp | 1831 | 545 | | 1655 pg 853 |
| " | " | " | | | " " | 1831 | 545 | | |
| 31382 Jan. 30, 1987 | " | <i>Cancelled</i> Doris S. Tombsley | 9-21-89 # H 2608 | Thomas L. | Set. Bk. 115-1049 N.C.N.B. South Carolina | 1833 | 97 | 188,000 | lot 34 Collin Creek Sec I |
| 31345 Jan. 30, 1987 | Browne | <i>CANCELLED</i> Judy H. Hux | | 2-5-99 Nuala B. + Peter G. | # 10855 Set. BK 203-1957 Diamond Mtg. Co. | 1832 | 949 | 131,050 | lot 11 Pelham Ph I Sec 3 |
| 31223 Jan. 29, 1987 | " | Claude A. | | | C. Douglas Wilson + Co. | 1832 | 880 | | Duplicate Release of Lien from Judgment Roll # 86-8619 2nd Mtg. see R&M Bk. 144 p. 667 |
| " | " | " | | | " " | 1832 | 880 | | |

DIRECT or MORTGAGOR Index to Real Estate Mortgages — Greenville County, S. C.

REG. U. S. PAT. OFFICE *Chas McCott* County Indexes Since 1888 An Identifying Trade Mark

Open at Proper Tab according to First Letter or Letters of Name and refer to Buff Sub-Index sheet for page reference.

COTT FAMILY NAME INDEX No. 75 © 1949
MADE BY THE COTT INDEX COMPANY, COLUMBUS, OHIO
SOLD BY PHOTO COPY SUPPLY, MAULDIN, S. C.

| FILE NUMBER DATE OF RECORD | MORTGAGORS FAMILY NAMES | GIVEN NAMES ABCDEFGHIJ | GIVEN NAMES JKLMNO | GIVEN NAMES PQRSTUVWXYZ | MORTGAGEES | BOOK | PAGE | Amount | BRIEF DESCRIPTION, LOCATION, ETC. (Not Warranted) |
|-------------------------------|----------------------------|---|--|----------------------------|--|-----------|------|--------|---|
| 31228 Jan 29 1987 | Brown | Claude A. et al | | | Consolidated Credit Corp. | 1832 | 880 | | Duplicate Release of Lien from Judgment Roll # 86-8607- for mtg. see R.E.M. Bl. 1318 p. 436 |
| 4 | | Betty J. et al | | | " | 1832 | 888 | | |
| 31228 Jan 29 1987 | | Claude A. | | | Landbank Equity Corp. | 1832 | 880 | | Duplicate Release of Lien from Judgment Roll # 86-8607- for mtg. see R.E.M. Bl. 1655 p. 853 |
| | | " | | | " | 1832 | 880 | | |
| 32278 Feb 5, 1987 | " | 9-11-03 Dorothy L. et al | CANCELLED July 8, 1988 REGISTER OF DEEDS | # 106675 | 1st Fed. S & A Assoc of S.C. | 1834 | 700 | 50,000 | Lot 16 Highbourn Dr. Sub. |
| 32279 Feb 5, 1987 | " | Cancelled Dorothy L. et al | 7-6-90 | # 33305 | 1st. Bl. 119-1791 | 1834 | 736 | .62 | Butter Sp. |
| | " | Cancelled Dorothy L. et al | 7-6-90 | # 33305 | Barclays American Financial Inc. | 1834 | 736 | 2,164 | Lot Frank St. |
| | " | Cancelled Dorothy L. et al | 7-6-90 | # 33305 | 1st. Bl. 119-1791 | 1834 | 736 | | |
| 32511 Feb 9, 1987 | " | 4-14-2004 Charles S. & Mary B. et al | CANCELLED July 8, 1988 REGISTER OF DEEDS | # 31881 | 1st Bl. 297-193 City Federal Savings Bank | 1835 | 172 | 79,650 | Hills Sec II Lot 76 Companion Rd Northwood Bl. 1726 p. 563 |
| 32576 Feb 9 1987 | " | by John H. Crabtree et al | | | First Union Nat'l Bank | 1835 | 409 | | Exten + Mod Agre. for mtg see R.E.M. |
| 32917 Feb 11 1987 | Browne | Cancelled Dorothy L. et al | 6-29-89 | # 28189 | 1st. Bl. 114-535 Carolina First Bank of North | 1835 | 857 | 30,000 | Shadow Way Lot 11, 12 of Pelham Ph. T. Sec III |
| 33102 Feb 12 1987 | Brown | Cancelled Dorothy L. et al | 5-18-92 | # 31212 | 1st. Bl. 131-1165 Alliance Mtg. Co. | Re-Record | | .00 | Elev. for orig. see R.E.M. Bl. 1739 p. 25 |
| 33495 Feb 17 1987 | " | Cancelled Dorothy L. et al | 3-13-92 | # 156478 | 1st Bl. 1290-1662 Security Fed St P Assoc of S.C. | 1836 | 351 | 54,016 | Lots 61 & 63 Brewster Dr. Pine Brook |
| 33534 Feb 17 1987 | " | Cancelled Dorothy L. et al | 1-10-91 | # 1264 | 1st. Bl. 122-1044 First Fed. St P Assoc of S.C. | 1836 | 928 | 64,000 | Lot O'Neal Sp. |
| 34121 Feb 23 1987 | " | Cancelled Dorothy L. et al | | | 1st Fed. St P Assoc of S.C. | 1837 | 44 | 23,083 | meche. Sec III Lot 243 Pine Creek Dr. Belle |
| | " | Al A. et al | | | Diamond Mtg. Corp. | 1838 | 201 | | Mtg. assigned to 1st mtg. Corp for mtg. see R.E.M. Bl. 1790 p. 675 |
| | " | Elaine, et al | | | " | 1838 | 201 | | |

(over)

DIRECT or MORTGAGOR Index to Real Estate Mortgages — Greenville County, S. C.

REG. U. S. PAT. OFFICE *Chas. McCott* County Indexes Since 1888 An Identifying Trade Mark

Open at Proper Tab according to First Letter or Letters of Name and refer to Buff Sub-Index sheet for page reference.

COTT FAMILY NAME INDEX No. 75 © 1949
MADE BY THE COTT INDEX COMPANY, COLUMBUS, OHIO
SOLD BY PHOTO COPY SUPPLY, MAULDIN, S. C.

()

| FILE NUMBER DATE OF RECORD | MORTGAGORS FAMILY NAMES | GIVEN NAMES ABCDEFGHIJ | GIVEN NAMES KLMNO | GIVEN NAMES PQRSTUWXYZ | MORTGAGEES | BOOK | PAGE | Amount | BRIEF DESCRIPTION, LOCATION, ETC. (Not Warranted) |
|-------------------------------|----------------------------|---------------------------|----------------------|---------------------------|--|------|------|---------|--|
| 34232 Feb 23, 1987 | Brown | | | | American Fed. Bank F.S.B. | 1838 | 355 | | Portage on Rem. Bk. 1811 pg. 457 Mtg. assigned M.G. & Mtg. Marketing Corp. for Mtg. on Rem. Bk. 1811 pg. 457 |
| " | " | | | | American Fed. Bank F.S.B. | 1838 | 356 | | Mtg. assigned to NCB of D.L. & Trustee |
| 35105 Feb 27, 1987 | " | Henry Floyd | | 11-17-93 # 80273 | Sat BK 146-1194 | 1840 | 26 | 41,062 | Lat 1 Parkstone |
| 35293 Mar 2, 1987 | " | | | 11-28-90 # 57106 | Sat. Bk. 121-1965 | 1840 | 415 | 50,000 | 1.15 Acres S. Hwy # 14 |
| 35127 Mar 2, 1987 | " | | | 8-4-88 # 6401 | Sat. Bk. 109-830 | 1840 | 664 | | Real Property Agent See Rem. Bk. 1750 pg. 533 |
| 35330 Mar 2, 1987 | " | | | | The Bank of Iowa | 1840 | 689 | | Release 1.15 ac. Hwy # 14, for mtg |
| 35794 May 1987 | " | | | 4-7-95 # 19091 | Sat Bk. 160-844 | 1841 | 245 | 20,000 | Creek Sect map 2 Lat 200 Gray Stone Court Sugar |
| 35894 May 1987 | " | | | 7-15-97 # 49921 | Sat Bk. 180-912 | 1841 | 403 | 69,000 | Lat |
| 36350 Mar 6, 1987 | " | | | 5-22-2002 # 48491 | Sat Bk. 253-872 | 1841 | 10 | 14,600 | Sugar Creek Sect map 3 Lat 335 Brian Creek Road |
| 36845 Mar 10, 1987 | " | | | 8-2-90 # 37938 | Sat. Bk. 120-529 | 1842 | 477 | 74,350 | Lat 36 Walburn Crossing |
| 36888 Mar 10, 1987 | " | | | 10-16-95 # 63074 | Household Finance Corp. Sat Bk 164-593 | 1842 | 636 | 250,000 | Points P.H.T. Lots 26 & 27 Reverend Rd. Revis |
| 37134 Mar 11, 1987 | " | | | 1-7-94 # 1941 | Principal Mutual Life Sat Bk 148-784 | 1842 | 966 | 6,081 | Lat Line St. Exit. Chis. Sigs # 87-923 for mtg on Rem. Bk. 1604 pg. 324 |
| 37449 Mar 12, 1987 | " | | | 2-7-89 # 5521 | Sat. Bk. 112-498 | 1842 | 366 | | Release Lien from judgment. Rele |
| 37601 Mar 13, 1987 | " | | | 11-1-93 # 75409 | First Fed. S.V.L. Assoc. Sat Bk 145-1950 | 1843 | 445 | 47,895 | 5.65 Acres Creek map 3 Sect 14 |
| 37785 Mar 13, 1987 | " | | | 1-6-94 # 1575 | Albany Mtg. Co. Sat Bk 148-0634 | 1843 | 796 | 111,000 | Lat 407 Woody Creek P.H. Sugar |
| 37909 Mar 16, 1987 | " | | | 10-11-94 # 68309 | First American Mtg. Corp. Sat Bk 156-1696 | 1843 | 923 | 50,000 | Lat 15 Pine Lane |

DIRECT or MORTGAGOR Index to Real Estate Mortgages — Greenville County, S. C.

REG. U. S. PAT. OFFICE *Chas. McCott* County Indexes Since 1888 An Identifying Trade Mark

Open at Proper Tab according to First Letter or Letters of Name and refer to Buff Sub-Index sheet for page reference.

COTT FAMILY NAME INDEX No. 75 © 1949
MADE BY THE COTT INDEX COMPANY, COLUMBUS, OHIO
SOLD BY PHOTO COPY SUPPLY, MAULDIN, S. C.

| FILE NUMBER DATE OF RECORD | MORTGAGORS FAMILY NAMES | GIVEN NAMES ABCDEFGHIJ | GIVEN NAMES JKLMNO | GIVEN NAMES PQRSTUVWXYZ | MORTGAGES | BOOK | PAGE | Amount | BRIEF DESCRIPTION, LOCATION, ETC. (Not Warranted) |
|-------------------------------|----------------------------|---|-----------------------|----------------------------|-----------------------------------|------|------|---------|--|
| 38141 Mar 17 1987 | Brown | CANCELLED RECORDED | Steven | Joann | 1-20-98 # 4285 Sat BK 189-12 Inc. | | | .00 | |
| 38447 Mar 18 1987 | " | Donnie S. Tankersley RECORDED | Kenneth | Wanda | Jim Walters Homes | 1844 | 716 | 81,048 | 2 acres White Horse Rd Etc |
| 38445 Mar 18 1987 | " | Donnie S. Tankersley RECORDED | Maudie B | | Ford Motor Credit Company | 1845 | 1 | 18,992 | Lat E. Main St. North |
| 39020 Mar 20 1987 | " | Donnie S. Tankersley RECORDED | | Thural J. | Sat BK 104-1586 | 1845 | 49 | 35,000 | Block in University Apt Lat 70 Con. Carmel St. & Dur |
| 39027 Mar 20 1987 | " | Donnie S. Tankersley RECORDED | Myrtle E. et al | | Fleet Finance Inc. | 1845 | 759 | 30,250 | Lat 29 Magnolia Ave |
| 39239 Mar 23 1987 | " | Donnie S. Tankersley RECORDED | Dorothy D. | | The Piedmont Corp. | 1845 | 780 | 5,558 | 402 hedgeswood Dr |
| 40478 Mar 30 1987 | " | Donnie S. Tankersley RECORDED | John D. Jr | Sandra T. | First Citizens Bank & Trust Co | 1846 | 46 | | Corp mtg see REM BK 1790 pg 106 mtg assigned to M&C mtg marketing |
| 41426 Apr 2 1987 | " | Donnie S. Tankersley RECORDED | John D. Jr | Sandra T. | First Citizens Bank & Trust Co | 1846 | 47 | | mtg assigned to M&C mtg marketing |
| 41654 Apr 3 1987 | " | Donnie S. Tankersley RECORDED | Gregory J. | Sandra B | First Fed. St L Assoc. JSL | 1848 | 42 | 30,000 | Whitwood Court Chauncey Lat 28 Con. Weatherby Dr. & |
| 41761 Apr 3 1987 | " | Donnie S. Tankersley RECORDED | Joseph M | | Metropolitan Denver Subdiv | 1849 | 621 | | agreement (P32-1-102) which Rd. Chick Dgs 2p |
| 43526 Apr 8 1987 | " | Donnie S. Tankersley RECORDED | Chris S | K. Mace | First Fed. St L Assoc | 1850 | 74 | 117,000 | Lat 47 & pt lat 48 wayman |
| 43650 Apr 15 1987 | " | Donnie S. Tankersley RECORDED | Alpha | Walter | Sat BK 170-11 | 1850 | 997 | 23,000 | Lat 13 Forrester woods sec 6 By Plan |
| 44279 Apr 17 1987 | " | Donnie S. Tankersley RECORDED | Norma F. | | 35785 Sat. Bk. 132-39 | 1852 | 649 | 30,048 | Lat 48 City View Hts |
| 44409 Apr 17 1987 | " | Donnie S. Tankersley RECORDED | Robert L | | Sat. Bk. 111-826 assoc. | 1953 | 446 | 111,999 | Deal sp 10.03 acres Benwood Rd. |
| 44572 Apr 20 1987 | " | Donnie S. Tankersley RECORDED | Tracy A. | | 31755 Sat. Bk. 125-229 | 1853 | 635 | 40,000 | Lat S.C. Hwy 14 |
| | | | | | 62013 Sat. Bk. 122-0757 | 1853 | 881 | 9,832 | Lat 13 Gibson Oak Estate |

DIRECT or MORTGAGOR Index to Real Estate Mortgages — Greenville County, S. C.

REG. U. S. PAT. OFFICE *Chas McCott* County Indexes Since 1888 An Identifying Trade Mark

Open at Proper Tab according to First Letter or Letters of Name and refer to Buff Sub-Index sheet for page reference.

COTT FAMILY NAME INDEX No. 75 © 1949
MADE BY THE COTT INDEX COMPANY, COLUMBUS, OHIO
SOLD BY PHOTO COPY SUPPLY, MAULDIN, S. C.

()

| FILE NUMBER | MORTGAGORS | GIVEN NAMES | GIVEN NAMES | GIVEN NAMES | MORTGAGEES | BOOK | PAGE | Amount | BRIEF DESCRIPTION, LOCATION, ETC. (Not Warranted) |
|----------------|---|--|----------------------|-------------|---|------|------|---------|--|
| DATE OF RECORD | FAMILY NAMES | ABCDEFGHIJ | IJKLMNOP | QRSTUVWXYZ | | | | | |
| 44655 | Brown | Bryant C. | Cancelled 9-19-94 | 12-29-87 | 29498 S. + Bk. 106-248 | 1854 | 44 | 15,000 | Aberdeen Highland |
| Apr 21, 1987 | | | | | First Fed Sav. Assn | | | | Set 32 Melville Ave |
| 44975 | " | Ann S. Tankersley | Cancelled | 4-13-88 | # 63245 | 1854 | 616 | 30,400 | Set 9 |
| Apr 22, 1987 | Sara Edith | | | | First Union Natl. Bank | | | | Set 9 |
| 45640 | " | Bryan B. | Joyce | Cancelled | 44086 S. + Bk. 107-1267 | 1855 | 562 | 18,000 | Set 249 Sugar Creek, Map 7 |
| Apr 27, 1987 | S. C. Natl. Bank | | | | Set 249 Sugar Creek, Map 7 | | | | |
| 45721 | " | Douglas G. | Katharine A. | Cancelled | 9-13-93 # 61664 | 1855 | 662 | 45,000 | Lake Forest Sub |
| Apr 27, 1987 | NCNB South Carolina | | | | Set BK. 144-957 | | | | Set 85 Lake Fairfield Dr |
| 45758 | " | Cancelled | Cancelled | 8-11-89 | 35784 S. + Bk. 114-1829 | 1855 | 754 | 215,000 | Creek Camp" Sec II |
| Apr 27, 1987 | Community Bank | | | | Set BK. 114-1829 | | | | Set 6 Rocky Creek, Tr "Rocky |
| 45807 | " | Cancelled Jan R. Hines REGISTER OF DEEDS | Cancelled | 8-6-2001 | # 70477 | 1855 | 801 | 28,000 | Set BK. 237-1855 |
| Apr 27, 1987 | NCNB South Carolina | | | | Set BK. 237-1855 | | | | Set 15 Brockman Dr Knoxville |
| 45792 | " | Pamela K. | Cancelled | Cancelled | White Transfer & Storage, Inc. | 1855 | 756 | | Bk. 1716 pg 657 + Bk. 1855 pg 754 |
| Apr 27, 1987 | Profit Sharing Plan + Trust of C. Vincent | | | | Subordination Jan Mtg see Bk 1855 | | | | |
| 45793 | " | Pamela K. | Cancelled | Cancelled | C. Vincent Brown Trust | 1855 | 758 | | Subordination Jan Mtg see Bk 1855 |
| Apr 27, 1987 | | | | | Bk. 1716 pg 661 Bk. 1855 pg 754 | | | | |
| " | " | Pamela K. | Cancelled | Cancelled | " | 1855 | 758 | | + Bk. 1716 pg 657 |
| " | " | | | | | | | | |
| 45794 | " | Pamela K. | Cancelled | Cancelled | Profit Sharing Plan + Trust of C. Vincent | 1855 | 760 | | Subordination. Jan Mtg see |
| Apr 27, 1987 | C. Vincent Brown Trust | | | | RE M Bk 1716 pg 659 + Bk. 1855 | | | | |
| " | " | Pamela K. | Cancelled | Cancelled | " | 1855 | 760 | | pg 754 + Bk. 1716 pg 657 |
| " | " | | | | | | | | |
| 45795 | " | Pamela K. | Cancelled | Cancelled | James C. Blahely, Jr. | 1855 | 762 | | Subordination Jan Mtg see |
| Apr 27, 1987 | | | | | RE M Bk 1826 pg 46 Bk. 1855 pg 754 | | | | |
| " | " | Pamela K. | Cancelled | Cancelled | " | 1855 | 762 | | Bk. 1716 pg 657 + Bk. 1716 pg 659 |
| " | " | | | | | | | | + Bk. 1716 pg 661 |
| " | " | Pamela K. | Cancelled | Cancelled | " | 1855 | 762 | | |
| " | " | | | | | | | | |
| 45796 | " | Pamela K. | Cancelled | Cancelled | W. R. Roman III | 1855 | 764 | | Subordination Jan Mtg see Bk |
| Apr 27, 1987 | | | | | Bk. 1826 pg 48 Bk. 1855 pg 754 Bk. | | | | |
| " | " | Pamela K. | Cancelled | Cancelled | " | 1855 | 764 | | 1716 pg 657 Bk. 1716 pg 659 Bk. |
| " | " | | | | | | | | pg 661 + Bk. 1826 pg 46 |
| " | " | Pamela K. | Cancelled | Cancelled | " | 1855 | 764 | | |
| " | " | | | | | | | | |

DIRECT or MORTGAGOR Index to Real Estate Mortgages — Greenville County, S. C.

REG. U. S. PAT. OFFICE *Chas McCott* County Indexes Since 1888 An Identifying Trade Mark

 Open at Proper Tab according to First Letter or Letters of Name and refer to Buff Sub-Index sheet for page reference.

COTT FAMILY NAME INDEX No. 75 © 1949
MADE BY THE COTT INDEX COMPANY, COLUMBUS, OHIO
SOLD BY PHOTO COPY SUPPLY, MAULDIN, S. C.

| FILE NUMBER DATE OF RECORD | MORTGAGORS FAMILY NAMES | GIVEN NAMES ABCDEFGHIJ | GIVEN NAMES JKLMNO | GIVEN NAMES PQRSTUVWXYZ | MORTGAGEES | BOOK | PAGE | Amount | BRIEF DESCRIPTION, LOCATION, ETC. (Not Warranted) |
|-------------------------------|----------------------------|---|--|---|---|------|------|---------|--|
| 46133 Apr 28, 1987 | Brown | Cancelled Donna S. Inkerley WMC | | 8-9-90 Inc# 39291 Propertis Jdc | W. Roger Brown | 1856 | 286 | 231,000 | 230 Lots |
| 46128 Apr 28, 1987 | " | | | Stanley M. | S.C. Natl Bank | 1856 | 241 | | Release 27.31 acres Georgia for mtg on Rem Bl. 1832 pp 969 |
| 46233 Apr 29, 1987 | Browne | | Duale B | Peter J | Diamond Mtg. Corp. | 1856 | 420 | | mtg. assign. Fed. Home Loan Mtg. Corp |
| 46503 Apr 30, 1987 | Brown | Cancelled Donna S. Inkerley WMC | 1-2-91 | Sit. Bl. 1221-799 # 115 Dolly Chapman | Consumer Dev Inc. Manufacturers Finance | 1856 | 783 | 12,656 | .84 Obtained Sec I Lot 7 Catwold Terrace |
| 47237 May 4, 1987 | Browne | | CANCELLED Judy H. Hux | 2002-05-07 # 43458 | S& BK 250 Pg 1255 | 1857 | 904 | | Lot 308 Cliff Ridge Colony |
| 47401 May 5, 1987 | Brown | CANCELLED Terry H. Hux | REGISTER OF DEEDS CANCELED | 7-11-2008 # 64129 | Collins Properties Inc. Just Fed 1 1/2 Acres | 1857 | 904 | 23,900 | Lot 2 Wynn St |
| " | " | REGISTER OF DEEDS CANCELED | REGISTER OF DEEDS CANCELED | 7-11-2008 # 64129 | Just Fed 1 1/2 Acres # 64129 | 1858 | 126 | 25,950 | Lot 2 Wynn St |
| 47534 May 5, 1987 | Brown | CANCELLED Judy H. Hux | REGISTER OF DEEDS CANCELED | 13-10-2004 # 22378 | Jacqueline 9-14-2000 # 73141 | 1858 | 126 | | Chestnut Hills no. 1 |
| 47943 May 7, 1987 | Brown | Dean David | Cancelled Thomas S. Inkerley WMC | 4-23-90 # 19272 | Sharon A. S.C. Natl Bank | 1858 | 267 | 25,000 | Lot 139 Faldstone St |
| " | " | Diare W | Cancelled Thomas S. Inkerley WMC | 4-23-90 # 19272 | Deal William Brown 19272 Sit. Bl. 118-1408 | 1858 | 780 | 30,000 | Lot Old Rutherford Rd |
| 48312 May 8, 1987 | Brown | | 9-16-92 | Cancelled Donna S. Inkerley WMC | # 57851 Sit. Bl. 134-1083 Inc. C+S Real Estate Service | 1859 | 212 | 80,000 | Lot 147 Silverside Sec IV Corp. In Mtg. on Rem Bl. 1859 pp. 212 |
| 48318 May 8, 1987 | " | Gary W. | 3-2-93 | Powell et al | C+S Real Estate Service Inc. # 13258 Sat BK 139-167 | 1859 | 217 | | Mtg assigned Citizen + Am. Commercial |
| 48776 May 12, 1987 | " | Cancelled Donna S. Inkerley WMC | REGISTER OF DEEDS CANCELED | Woodrow | Standard Fed 1 1/2 Acres # 13258 Sat BK 139-167 | 1859 | 887 | 70,000 | Lot 248 Edgewater Dr Del North Este Sec II |
| 48803 May 12, 1987 | " | Cancelled Donna S. Inkerley WMC | REGISTER OF DEEDS CANCELED | 8-10-98 | John W. III # 66370 Sat BK 195-1408 | 1859 | 887 | | |
| 49314 May 14, 1987 | " | Carolyn C | 9-8-94 | Cancelled Donna S. Inkerley WMC | Bearden John # 66378 Sat BK 156-214 | 1860 | 41 | 75,200 | pt tract 6 Kennedy Pk. |
| | " | | | | Just Union Mtg Corp | 1860 | 665 | 24,450 | Lot 144 Blossom Dr |

DIRECT or MORTGAGOR Index to Real Estate Mortgages — Greenville County, S. C.

REG. U. S. PAT. OFFICE *Chas McCott* County Indexes Since 1888 An Identifying Trade Mark

Open at Proper Tab according to First Letter or Letters of Name and refer to Buff Sub-Index sheet for page reference.

COTT FAMILY NAME INDEX No. 75 © 1949
MADE BY THE COTT INDEX COMPANY, COLUMBUS, OHIO
SOLD BY PHOTO COPY SUPPLY, MAULDIN, S. C.

(8)

| FILE NUMBER DATE OF RECORD | MORTGAGORS FAMILY NAMES | GIVEN NAMES ABCDEFGH | GIVEN NAMES IJKLMNO | GIVEN NAMES PQRSTUVWXYZ | MORTGAGEES | BOOK | PAGE | Amount | BRIEF DESCRIPTION, LOCATION, ETC. (Not Warranted) |
|-------------------------------|----------------------------|---------------------------|------------------------|--|---|----------------|------|---------|---|
| 49389 May 14, 1987 | Brown | | | with Michael | First Fed S & L Assn. | Remond 1860 | 733 | 25,950 | Lot 2 Windy Hill Dr. S. C. mts see R & M Bl. 1858 pg 136 |
| " | " | | | M. Jacqueline | " | Remond 1860 | 733 | | |
| 49430 May 14, 1987 | " | 6-24-97 Charles B. Jr. | | Cancelled July 9, 79 RMS | #43894 Int BK 180-939 Community Bank | 1860 | 777 | 44,500 | also 2 lts Lot 202 Berwick Rd |
| 49745 May 15, 1987 | " | | | Thomas L. | N.C.N.B. Mtg Corp | 1861 | 135 | 48,300 | Lot 10 Quincey Acres Sec I |
| 56052 May 18, 1987 | " | | | 11-19-2001 Thomas D. | #104155 Int BK 243-87 N.C.N.B. South Carolina | 1861 | 607 | 17,000 | Lot 105 Brookside Dr IV |
| 56076 May 19, 1987 | " | | | Cancelled July 9, 79 RMS Joyce W. | Watson Finance | 1861 | 641 | | Property Agreement McDaniel Hgts Belmont Ave. |
| 56553 May 20, 1987 | " | | | Bruce L. | Weyerhaeuser Mtg Co And Co. | 1862 | 266 | 130,950 | Lots 61 & 62 & pt lot 60 |
| 56628 May 20, 1987 | " | | | Cancelled July 9, 79 REGISTER OF DEEDS Diane B. | #47866 Sat bk 407-3172 Principal Mutual Life | 1862 | 385 | 49,800 | Lots 4 & 6 Laurens Rd Crest Dr I |
| 56830 May 21, 1987 | " | 12-17-97 Donna & | | Cancelled July 9, 79 RMS Johnny | #90189 Int BK 185-1913 Household Finance Corp | 1862 | 659 | 6,600 | Lot 57 Lynhurst Dr Oak |
| 52036 May 28, 1987 | " | | | Cancelled July 9, 79 RMS Chris A. & Nancy C. | 1-23-97 #4639 Int. Bk. 128-1914 American Fed S & L Assn. | 1864 | 198 | | Real property agreement |
| 52079 May 28, 1987 | " | | | Cancelled July 9, 79 RMS Michael | Int 7-15-97 #49556 Bank of America Real | 1864 | 267 | 40,000 | pt lots Oil Camp Creek Rd less lot = 0.96 acres |
| " | " | | | Cancelled July 9, 79 RMS Jacqueline | Int 7-15-97 #49556 | 1864 | 267 | | Cleveland Sp |
| 53006 June 2, 1987 | " | | | Cancelled July 9, 79 RMS Hunter II | 8-8-89 #35108 Int. Bk. 114-1640 Margaret R. Richards | 1865 | 716 | 62,000 | Lot 12 Windemere Dr. Map II Cherokee Sec I |
| " | " | | | Cancelled July 9, 79 RMS Benjamin | 8-8-89 #35108 Int. Bk. 114-1640 | 1865 | 716 | | |
| 53589 June 4, 1987 | " | | | LIEN RELEASED NONNIE S. TANKERSLEY M.C.# 9773 6-20-97 Betty Jean | 8-23-88 R & M Bl. 1955 pg 787 Korin M. Williams W. | 1866 | 473 | 36,000 | 19.164 acres Fairview Rd |
| 54021 June 5, 1987 | " | | | Cancelled July 9, 79 RMS Donni | #43103 S.C. Natl Bank | 1866 | 918 | 15,000 | Lot 142 East Decatur St |

DIRECT or MORTGAGOR Index to Real Estate Mortgages — Greenville County, S. C.

REG. U. S. PAT. OFFICE *Chas McCott* County Indexes Since 1888 An Identifying Trade Mark


Open at Proper Tab according to First Letter or Letters of Name and refer to Buff Sub-Index sheet for page reference.

COTT FAMILY NAME INDEX No. 75 © 1949
MADE BY THE COTT INDEX COMPANY, COLUMBUS, OHIO
SOLD BY PHOTO COPY SUPPLY, MAULDIN, S. C.

| FILE NUMBER DATE OF RECORD | MORTGAGORS FAMILY NAMES | GIVEN NAMES ABCDEFGHIJ | GIVEN NAMES JKLMNO | GIVEN NAMES PQRSTUVWXYZ | MORTGAGEES | BOOK | PAGE | Amount | BRIEF DESCRIPTION, LOCATION, ETC. (Not Warranted) |
|-------------------------------|----------------------------|---------------------------------|-----------------------|----------------------------|--|------|------|----------------|--|
| 55069 June 11, 1987 | Brown | Donnie S. Tankersley | 1-28-93 # 6139 | # 6139 | 1st BK 138-159 Bulli Crescent First Bank | 1868 | 176 | .00 84,000 | Lot 14 Franklin Rd |
| 55197 June 11, 1987 | " | Donnie S. Tankersley | 4-28-88 # 46372 | # 46372 | 1st BK 107-165 Household Finance Corp | 1868 | 325 | .92 4,949 | Tract 3 = 3.7 acres |
| 55222 June 11, 1987 | " | Donnie S. Tankersley | 8-12-88 # 7899 | # 7899 | 1st BK 109-1210 W. Roger Brown | 1868 | 363 | .00 30,000 | Lot 54 Farnett Woods Est |
| 55738 June 16, 1987 | " | Carrie | 4-11-94 | # 25092 | 1st Union Natl Bank of S.C. | 1869 | 130 | .00 19,300 | Lot 3 + pt lot 4 |
| 55911 June 16, 1987 | " | Billy Carlton | 9-24-2001 | # 85909 | 1st BK 151-1578 American Federal Bank SSB | 1869 | 539 | .00 70,000 | Lot 162 Lake forest sub sec 111 |
| 56010 June 17, 1987 | " | Donnie S. Tankersley | 4-3-96 | # 21002 | 1st BK 168-280 Alliance Mortgage Co. | 1869 | 429 | .00 34,928 | Lot addition to Sec 2 |
| 56135 June 17, 1987 | " | Charles B. + Linda M. | 11-18-87 # 34020 | # 34020 | 1st BK 105-1175 The American Federal Bank SSB | 1869 | 530 | .76 30,000 | Lot 20 Saluda Lake Rd., Westville Pine Hill Village |
| 56999 June 22, 1987 | " | Louise + Malory | 9-28-92 # 53638 | # 53638 | 1st BK 131-1173 W. Roger Brown | 1870 | 663 | .00 2,057 | Lot 29 Kennedy + Eastmore Dr. Bl 1856, 286 |
| 56921 June 22, 1987 | " | Donnie S. Tankersley | 8-27-2002 | # 78902 | 1st BK 258-579 Duke Power Co. | 1870 | 512 | .00 | Release Lot 20 Mtg on Blm 87-2519 |
| 58216 June 29, 1987 | " | Mary A. | 5-18-92 # 31220 | # 31220 | 1st BK 131-1173 W. Roger Brown | 1872 | 142 | .10 54,876 | Lot 16 West Creek Ave., Kendal Green |
| 58081 June 29, 1987 | " | Bruce | 8-27-2002 | # 78902 | 1st BK 258-579 First Fed S & Assoc of S.C. | 1872 | 142 | .00 | Lot 3 Farnette Heights less pt |
| 58439 June 30, 1987 | " | Delorah A. | 8-27-2002 | # 78902 | 1st BK 258-579 Community Bank | 1872 | 142 | .00 | Lot 1 Director Dr. Cliffwood Ct |
| 58727 June 30, 1987 | " | Evelyn A. | 6-1-90 # 26481 | # 26481 | 1st BK 119-601 NCNB South Carolina | 1873 | 96 | .00 350,000 | Lot 360 Sugar Creek |
| 94 July 1, 1987 | " | Michael | | | | 1873 | 306 | 30,000 | |

DIRECT or MORTGAGOR Index to Real Estate Mortgages — Greenville County, S. C.

REG. U. S. PAT. OFFICE *Chas. McCott* County Indexes Since 1888 An Identifying Trade Mark

 Open at Proper Tab according to First Letter or Letters of Name and refer to Buff Sub-Index sheet for page reference.

COTT FAMILY NAME INDEX No. 75 © 1949
MADE BY THE COTT INDEX COMPANY, COLUMBUS, OHIO
SOLD BY PHOTO COPY SUPPLY, MAULDIN, S. C.

| FILE NUMBER DATE OF RECORD | MORTGAGORS FAMILY NAMES | GIVEN NAMES ABCDEFGHIJ | GIVEN NAMES KLMNNO | GIVEN NAMES PQRSTUWXYZ | MORTGAGEES | BOOK | PAGE | Amount | BRIEF DESCRIPTION, LOCATION, ETC. (Not Warranted) |
|-------------------------------|----------------------------|--|-----------------------|-------------------------------------|---|---------|------|--------|--|
| 105 July 1, 1987 | Brown | Cancelled Donnie S. Inkerley | 7-28-93 | Wesley J. | # 49522 Sat BK 143-250 American Ind Bank 7SA | 1873 | 368 | 40,000 | Lot Pilot Rd |
| " | " | Cancelled Donnie S. Inkerley | 7-28-93 | Rhonda N. | # 49522 Sat BK 143-250 | 1873 | 368 | | |
| 499 July 2, 1987 | " | Cancelled Donnie S. Inkerley | 2-14-89 | Propertys | 112-757 # 6646 Peppertree Homeowners Assn. | 1874 | 18 | | Notice of Lien (T27.1-1-161) |
| 498 July 2, 1987 | " | Cecil W. | | | Peppertree Homeowners Assn. | 1874 | 19 | | Notice of Lien (T27.2-1-3) |
| 738 July 6, 1987 | " | Cancelled Donnie S. Inkerley | 5-27-92 | Thomas L. | # 33145 Sat BK. 131-1608 First Fed St L Assn. | 1874 | 281 | 99,687 | Lot 19 Quail Run |
| " | " | Cancelled Donnie S. Inkerley | 5-27-92 | Winical B. | # 33145 Sat BK. 131-1608 | 1874 | 281 | | |
| 1046 July 7, 1987 | " | | | Powell Woodrow | Standard Fed St L Assn. | 1874 | 510 | | Mtg assign Fed Home Loan |
| " | " | | | Stanyarne W. Wren Mary Elizabeth | " | 1874 | 510 | | Mtg Corp. For mtg on Bk. 1859 Pg. 887 |
| 1486 July 8, 1987 | " | Cancelled Donnie S. Inkerley | 6-12-89 | W. Bayne | # 29304 Sat BK. 114-03 The Bank of Transylvania | 1875 | 156 | 22,588 | North pt lot 59 Spur On Pointe |
| 2247 July 14, 1987 | " | Cancelled Donnie S. Inkerley | | Thomas H. | 6-20-89 # 26780 Sat BK. 114-282 First Fed St L Assn. | 1876 | 17 | 4,785 | Lot 2 Bedford Dr Edwards Street |
| " | " | Alta Estelle Estelle G. | | Patricia et al | 6-20-89 # 26780 Sat BK. 114-282 | 1876 | 17 | | |
| 2454 July 14, 1987 | " | Cancelled Barbara | 3-12-90 | | # 11275 Piedmont Nat. Gas | | | | 87-2763 Liptons - 222 Potomac Ave. |
| 3318 July 20, 1987 | " | Cancelled Donnie S. Inkerley | 9-19-94 | Sara Edith | 2 63245 Sat BK 156-567 | Revised | | | Bk. 1854 p. 616 |
| 3443 July 22, 1987 | " | Dean | 4-23-90 | David | First Union Natl Bank Sat. BK. 118-1408 Family Trust | 1877 | 251 | 30,400 | Lot 9 For org mtg on Bk. |
| " | " | David | # 19272 | Oral W. Brown | 1877 950 | | | 30,000 | Lot Old Rutherford Rd. |
| " | " | Diane W. | 4-23-90 | # 19272 | Sat. BK. 118-1408 | Revised | | | For mtg on Bk. 1858 p. 780 |

(over)

DIRECT or MORTGAGOR Index to Real Estate Mortgages — Greenville County, S. C.

REG. U. S. PAT. OFFICE *Chas McCott* County Indexes Since 1888 An Identifying Trade Mark

Open at Proper Tab according to First Letter or Letters of Name and refer to Buff Sub-Index sheet for page reference.

COTT FAMILY NAME INDEX No. 75 © 1949
MADE BY THE COTT INDEX COMPANY, COLUMBUS, OHIO
SOLD BY PHOTO COPY SUPPLY, MAULDIN, S. C.


| FILE NUMBER DATE OF RECORD | MORTGAGORS FAMILY NAMES | GIVEN NAMES ABCDEFGHIH | GIVEN NAMES IJKLMNO | GIVEN NAMES PQRSTUVWXYZ | MORTGAGEES | BOOK | PAGE | Amount | BRIEF DESCRIPTION, LOCATION, ETC. (Not Warranted) |
|-------------------------------|----------------------------|---|---|------------------------------------|--|------|------|--------|---|
| 5025 July 28, 1987 | Brown | <i>et al</i> C. Hoyt | #69309 09/11/18 | Sat Bk 443-3874 | Barclay American / <i>Inc.</i> Dinamid | 1879 | 211 | 10,000 | 2 lots Country Cir |
| " | " | <i>et al</i> Christine | | | " | 1879 | 211 | | |
| 5123 July 29, 1987 | " | Thomas David | | Jeanessa D. | Weyerhaeuser Mtg Co. | 1879 | 350 | | 2nd Mtg on Bk. 1767 pg 818 Mtg assign Jester Mtg Corp |
| 5128 July 29, 1987 | " | Evelyn V + Norman J. | | | Weyerhaeuser Mtg Co | 1879 | 355 | | 2nd Mtg on Bk. 1770 pg 137 Mtg assign Jester Mtg Corp. |
| 5282 July 29, 1987 | " | | | <i>et al</i> Robert D | W Daniel Garbrough Jr | 1879 | 531 | | Release from Judgment Ref #87-3580 2nd Mtg on Bk Bk. 1668 pg 189 |
| " | " | | | <i>et al</i> Susan P. | " | 1879 | 531 | | |
| 5973 Aug 3, 1987 | " | Annice S. Lankford Annice S. Lankford | 10-18-94 #69838 | <i>et al</i> Anthony William | Alpha FAMCO Mtg Co BK 157-113 First American Mtg Corp | 1880 | 435 | 80,000 | Lot 29 Deerfield, Sec T |
| " | " | Annice S. Lankford Annice S. Lankford | 10-18-94 #69838 | <i>et al</i> Shelley Quinn | Sat BK 157-113 " | 1880 | 435 | | |
| 7752 Aug 13, 1987 | " | 6.20.94 Debra L. Annice S. Lankford | Annice S. Lankford Annice S. Lankford | \$42967 William D | Sat BK 154-26 Security Fed S + L Assoc | 1882 | 630 | 7,000 | Sec T Aville Lot 207 Westwood South 87-3377 |
| 8985 Aug 20, 1987 | " | <i>et al</i> Bernice Th | | | Products Greenville Aluminum | ✓ | ✓ | ✓ | Fittures - Wood Book 1120 pg 261 |
| 8985 Aug 20, 1987 | " | <i>et al</i> Henry R. | | | " | ✓ | ✓ | ✓ | |
| 9488 Aug 20, 1987 | " | <i>et al</i> Benita D | | | First Fed. S + L Assoc of S.C. | 1884 | 72 | | Mtg assigned to United Carolina Shak - for mtg. on RE 13 Sh. 1687 pg. 65 |
| " | " | <i>et al</i> Carolyn J | | | " | 1884 | 72 | | 2nd Mtg on Bk. 1686 pg 959 Release - 10 lots The Shocks namer L.P. 2nd Mtg on Bk 1739 pg 25 + Mtg assign Commonwealth Mtg Co Release Bk 1826 pg 351 |
| 9611 Aug 24, 1987 | " | | | Stanley M | S.C. Natl Bank | 1884 | 711 | | |
| " | " | | | <i>et al</i> Yvonne V | Alliance Mtg Co. | 1884 | 843 | | |
| " | " | | | " | " | 1884 | 843 | | |

DIRECT or MORTGAGOR Index to Real Estate Mortgages — Greenville County, S. C.

REG. U. S. PAT. OFFICE *Chas. M. Cotts* County Indexes Since 1888 An Identifying Trade Mark

Open at Proper Tab according to First Letter or Letters of Name and refer to Buff Sub-Index sheet for page reference.

COTT FAMILY NAME INDEX No. 75 © 1949 MADE BY THE COTT INDEX COMPANY, COLUMBUS, OHIO SOLD BY PHOTO COPY SUPPLY, MAULDIN, S. C.



| FILE NUMBER DATE OF RECORD | MORTGAGORS FAMILY NAMES | GIVEN NAMES ABCDEFGHIJ | GIVEN NAMES JKLMNOPQ | GIVEN NAMES RSTUVWXYZ | MORTGAGEES | BOOK | PAGE | Amount | BRIEF DESCRIPTION, LOCATION, ETC. (Not Warranted) | |
|-------------------------------|----------------------------|--|-------------------------|--|---|--------------|------|--------|--|---------------------------------------|
| 9986 Aug 26, 1987 | Brown | | | <i>cancelled</i> Donnie S. Tankersley | 4-28-92* 26756 S.t. Bl. 131-45 First Fed. S + L Assoc. | 1885 | 266 | 12,000 | Lot 475 Sugar Creek. Map II Sec II | |
| " | " | | | <i>cancelled</i> Donnie S. Tankersley | 4-28-92* 26756 S.t. Bl. 131-45 " | 1885 | 266 | | | |
| 10051 Aug 27, 1987 | " | a/k/a Affie | M. Hampton | <i>cancelled</i> Donnie S. Tankersley | #65536 Lot Bl. 156-1080 Inc. Poinsett Dissect Co. | Mts + assign | 1885 | 331 | .40 8,393 | Mill Village Lot 7 Third St Judson |
| 10456 Aug 28, 1987 | " | <i>cancelled</i> Donnie S. Tankersley | 12-10-87 | #27132 | S.t. Bl. 105-1752 Assoc. Citizens Building & Loan | 1885 | 814 | | Rd 5.01 acres Chastain Hill | |
| 10721 Aug 31, 1987 | " | <i>cancelled</i> Donnie S. Tankersley | 12-28-87 | #29193 | S.t. Bl. 106-193 Union P.S. Service Federal Credit | 1884 | 142 | 20,000 | 1.95 ac. | |
| 11174 Sept 1, 1987 | " | <i>cancelled</i> Donnie S. Tankersley | 3-11-96 | #14291 | S.t. Bl. 164-686 First Fed. S + L Assoc. | 1886 | 740 | | also int. in road 8.01 acres Beechwood Farms | |
| 11464 Sept 2, 1987 | " | <i>cancelled</i> Donnie S. Tankersley | 8-12-88 | 7 D.C. #7963 | S.t. Bl. 109-1214 W. Roger Brown | 1886 | 843 | 28,500 | Lot 5 Riverview | |
| 11463 Sept 2, 1987 | " | <i>cancelled</i> Donnie S. Tankersley | 9-25-89 | #38162 | S.t. Bl. 115-282 W. Roger Brown | 1887 | 125 | 28,500 | Lot 6 Riverview | |
| 11462 Sept 2, 1987 | " | <i>cancelled</i> Donnie S. Tankersley | 3-8-90 | #10712 | S.t. Bl. 117-1963 W. Roger Brown | 1887 | 127 | 28,500 | Lot 13 Riverview | |
| 11461 Sept 2, 1987 | " | <i>cancelled</i> Donnie S. Tankersley | 5-3-88 | #47461 | S.t. Bl. 107-1980 W. Roger Brown | 1887 | 129 | 28,500 | Lot 10 Riverview | |
| 11460 Sept 2, 1987 | " | <i>cancelled</i> Donnie S. Tankersley | 8-26-88 | #10341 | S.t. Bl. 109-1656 W. Roger Brown | 1887 | 131 | 28,500 | Lot 14 Riverview | |
| 11459 Sept 2, 1987 | " | <i>cancelled</i> Donnie S. Tankersley | 4-3-90 | #15650 | S.t. Bl. 118-740 W. Roger Brown | 1887 | 133 | 28,500 | Lot 15 Riverview | |
| 11513 Sept 3, 1987 | " | a/k/a Affie | M. Hampton | <i>cancelled</i> Donnie S. Tankersley | #35890 S.t. Bl. 169-1242 Inc. Poinsett Dissect Co. | Mts + assign | 1887 | 165 | 4,875 | Mill Village Lot 7 Third St Judson |
| 11706 Sept 4, 1987 | " | Bennie, etal | | | Greenville County Real Auth. | 1887 | 405 | 13,250 | Lot 177 Village of Mills Mill | |
| " | " | P. Dell, etal | | | " " " " | 1887 | 407 | | | |

(over)

DIRECT or MORTGAGOR Index to Real Estate Mortgages — Greenville County, S. C.

REG. U. S. PAT OFFICE *Chas McCott* County Indexes Since 1888 An Identifying Trade Mark

Open at Proper Tab according to First Letter or Letters of Name and refer to Buff Sub-Index sheet for page reference.

COTT FAMILY NAME INDEX No. 75 © 1949
MADE BY THE COTT INDEX COMPANY, COLUMBUS, OHIO
SOLD BY PHOTO COPY SUPPLY, MAULDIN, S. C.

| FILE NUMBER DATE OF RECORD | MORTGAGORS FAMILY NAMES | GIVEN NAMES ABCDEFGHIJ | GIVEN NAMES JKLMNO | GIVEN NAMES PQRSTUVWXYZ | MORTGAGEES | BOOK | PAGE | Amount | BRIEF DESCRIPTION, LOCATION, ETC. (Not Warranted) |
|-------------------------------|----------------------------|-----------------------------------|-----------------------------------|--|--|------|------|---------|---|
| 12156 Sept 9, 1987 | Brown | | | <i>et al</i> Ricky L. | Barclays American / mty Corp | 1887 | 989 | | Mty assign Dist Wachovia Mty Co. Ser Mty on Blk 1822 ps 103 |
| " | " | | | <i>et al</i> Paula S. | " | 1887 | 989 | | |
| 12789 Sept 14, 1987 | " | Davis Brinda | Walter James | <i>et al</i> Danna S. Inkerley | # 77831 Sat BK 146-519 D.C. Pignat Home Loan Corp | 1888 | 655 | 40,000 | 1.24 acres Ferguson Rd |
| 13694 Sept 18, 1987 | " | <i>et al</i> Danna S. Inkerley | 1-19-94 Marion, <i>et al</i> | # 4199 | Sat BK 148-1728 Theodore V. House | 1889 | 707 | 3,905 | 2 nd 184 Village of Mills Mill |
| " | " | <i>et al</i> Danna S. Inkerley | 1-19-94 Mary L. <i>et al</i> | # 4199 | Sat BK 148-1728 | 1889 | 707 | | |
| 13912 Sept 21, 1987 | " | Carol D. | 8-25-2006 M. Gordon | CANCELLED REGISTER OF DEEDS 12-1-98 # 100903 | # 79873 Sat BK 338-27 N.C.N.B South Carolina | 1890 | 1 | 16,000 | 9.3 acres Rudy Linn Rd |
| 13908 Sept 21, 1987 | " | <i>et al</i> Danna S. Inkerley | 3-28-95 M. Gordon | # 16552 | Jedual. Nail Mty Assoc. Sat BK 160-375 | 1890 | 10 | 23,600 | Lot 80 City View Block B |
| 14297 Sept 22, 1987 | " | Cynthia | <i>et al</i> Danna S. Inkerley | <i>et al</i> Danna S. Inkerley | First Union Mty Corp | 1890 | 393 | 35,100 | Lot 15 Woodfields Park Sp |
| 14362 Sept 23, 1987 | " | Deloris | | Waverly L. | Bank of Gurne | 1890 | 439 | | Real Property Agreement |
| 14446 Sept 23, 1987 | " | <i>et al</i> Danna S. Inkerley | 8-21-93 Perry Jessie | # 52151 | Sat BK 133-1852 Brenda Dault | 1890 | 533 | 14,500 | Lot 35 East North St |
| 15034 Sept 28, 1987 | " | <i>et al</i> Danna S. Inkerley | 3-23-93 Thomas P. | # 17550 | Sat BK 137-1340 First Fed Avd Assoc. | 1891 | 193 | 57,000 | Lots 100 + 101 McSwain Dr McSwain Gardens |
| " | " | <i>et al</i> Danna S. Inkerley | 3-23-93 Rebecca B. | # 17550 | Sat BK 137-1340 | 1891 | 193 | | |
| 15178 Sept 28, 1987 | " | <i>et al</i> Danna S. Inkerley | 4-25-95 Sally B. | # 22504 # 101133 | Sat BK 160-1434 Sat BK 166-1929 Community Bank | 1891 | 404 | 20,000 | Lot 19 Brookglenn Gardens |
| 15190 Sept 28, 1987 | " | Carol A. | John D. | <i>et al</i> Danna S. Inkerley | 11-14-89 # 51450 Alliance Mty Co. | 1891 | 414 | 113,000 | Lot 18 Ashwick Ln |
| 15177 Sept 28, 1987 | " | <i>et al</i> Danna S. Inkerley | 5-19-88 Sally B. | # 51003 | Sat BK 108-359 Thomas B. Eisen | 1891 | 408 | 35,000 | Lot 19 Brookglenn Gardens |
| 15381 Sept 29, 1987 | " | Albert Jr. | <i>et al</i> Danna S. Inkerley | 3-2-93 Patricia A. | # 13108 Sat BK 139-148 First Wachovia Mty Co. | 1891 | 674 | 70,400 | Lot 176 Cambridge II |

DIRECT or MORTGAGOR Index to Real Estate Mortgages — Greenville County, S. C.

REG. U. S. PAT. OFFICE *Chambers* County Indexes Since 1668 An Identifying Trade Mark

Open at Proper Tab according to First Letter or Letters of Name and refer to Buff Sub-Index sheet for page reference.

COTT FAMILY NAME INDEX No. 75 © 1949 MADE BY THE COTT INDEX COMPANY, COLUMBUS, OHIO SOLD BY PHOTO COPY SUPPLY, MAULDIN, S. C.

(2)

| FILE NUMBER DATE OF RECORD | MORTGAGORS FAMILY NAMES | GIVEN NAMES ABCDEFGHIJ | GIVEN NAMES JKLMNOPQ | GIVEN NAMES RSTUVWXYZ | MORTGAGEES | BOOK | PAGE | Amount | BRIEF DESCRIPTION, LOCATION, ETC. (Not Warranted) |
|-------------------------------|----------------------------|---------------------------|--|--|--|--------|------|--------------|--|
| 15556 Sept 30, 1987 | Brown | | aka Gudy Brown Bentley | | LL Financial Services | 1891 | 919 | 67 47,475 | Lot 2 |
| 15654 Sept 30, 1987 | Brown | | Gudy, et al 9-10-89 | Cancelled # | 29804 Sat. Bk. 114-793 Corp | | | .00 | |
| 15718 Sept 30, 1987 | " | | Cancelled Dennis S. Lankford 2-10-94 | #10370 | Real Carolina Financial Sat BK 149-1722 Ins CO. | 1892 | 10 | 19,349 | Lot 6 + pt lot 5 Franklin Rd. Park |
| 16478 Oct 6, 1987 | " | | Cancelled Dennis S. Lankford Maggie G. | | Principal Mutual Life Cancelled Dennis S. Lankford N. W. 10-13-93 | 1892 | 73 | 32,000 | Lot 126 Oxford St., also known 87-4035 |
| 18170 Oct 16, 1987 | " | | Mugnell + Gemmie A. | | First Fed S & L Assoc. 93 # 13108 Sat BK 139-148 | 1895 | 64 | 17,868 | Lot Spring Brook Dr Lot White Horse Rd. Ext |
| 18563 Oct 20, 1987 | " | | gr Albert H | Cancelled Dennis S. Lankford 10-5-94 | Bridges 3-2 Patricia A. First Wachovia Mtg Co. Sat BK 156-1398 | Record | | .00 | on Johnson Bl. 1891 p 5674 Lot 176 Carolina II Tr. |
| 18641 Oct 20, 1987 | " | | Evelyn H. | Cancelled Dennis S. Lankford | Community Bank 2-26-90 #8707 Sat. Bk. 117-1636 | 1895 | 649 | 350,000 | Lot "Director's Dr" |
| 19531 Oct 27, 1987 | " | | Henry H. | Cancelled Dennis S. Lankford | Community Bank 1-27-92 # 5174 | 1896 | 638 | | Real Property Agreement 87-4423 |
| 20297 Oct 30, 1987 | " | | Cancelled Dennis S. Lankford Mary J. | | Piedmont National Bank # 80510 Sat BK 198-44 | | | .00 | 2 fixtures - 1608 E. North St. |
| 20511 Nov 2, 1987 | " | | REGISTER OF DEEDS Jerry W. | Cancelled Dennis S. Lankford 9-24-98 | First Fed S & L Assoc. # 80510, Sat BK 198-44 | 1897 | 906 | 20,000 | 1.82 acres Old Greenville - Spartanburg Rd. Chick Spring sp. |
| 21337 Nov 5, 1987 | " | | REGISTER OF DEEDS Janice D. | | South Carolina Natl Bank 23425 Sat BK 105-1044 Co. P.C. | 1309 | 756 | .98 | also 5 apt strips Release Sat 150 Village Sub. Sec II Sec II |
| 21625 Nov 9, 1987 | " | | aka Catherine S. Carr Catherine S. 11-13-87 | Cancelled Dennis S. Lankford | Associates Financial Serv Corp | 1899 | 149 | 13,033 | Lot 8 Palomas St. Contending |
| 23125 Nov 12, 1987 | " | | | William F. | First Fed Estate Funding Corp | 1899 | 703 | | trly assigned + RHT mtg. Assoc Corp - for mtg on Len St. 1860 |
| 23264 Nov 13, 1987 | " | | Cancelled Dennis S. Lankford 7-28-93 | Jammy L. | # 49245 Sat BK 143-182 American Fed Bank | 1899 | 840 | 34,500 | # 162 Walter Monaghan Co Lot 2 Carolina Ave |

DIRECT or MORTGAGOR Index to Real Estate Mortgages — Greenville County, S. C.

REG. U. S. PAT. OFFICE *ChumCott* County Indexes Since 1888 An Identifying Trade Mark

Open at Proper Tab according to First Letter or Letters of Name and refer to Buff Sub-Index sheet for page reference.

COTT FAMILY NAME INDEX No. 75 © 1949
MADE BY THE COTT INDEX COMPANY, COLUMBUS, OHIO
SOLD BY PHOTO COPY SUPPLY, MAULDIN, S. C.

| FILE NUMBER DATE OF RECORD | MORTGAGORS FAMILY NAMES | GIVEN NAMES ABCDEFGH | GIVEN NAMES IJKLMNO | GIVEN NAMES PQRSTUVWXYZ | MORTGAGEES | BOOK | PAGE | Amount | BRIEF DESCRIPTION, LOCATION, ETC. (Not Warranted) |
|-------------------------------|----------------------------|---|--|--|--|------|------|--------|---|
| 23263 Nov 13, 1987 | Brown | | cancelled Doris S. Tankersley RMC | 6.3.92 # | 35061 S.T. Blk. 132-31 Sammy L. Riddle | 1899 | 844 | 4,900 | Monaghan Co. Lot 2 Carolina Ave Victor 87-4624 Deed Bk 125 Pg 926 |
| 23831 Nov 17, 1987 | " | | | Patricia Southern etal | Country Square Mobile Homes, Inc 461/2 Omni Siding Distributors, Inc. | ✓ | ✓ | ✓ | Furniture - Lot #10 Clear Co. Sub. Taylors |
| 23763 Nov 17, 1987 | " | Debra R | | Wardlaw | Florida United Industries | 1900 | 427 | 7,762 | Lot Marion St See mtg on Blk 1900 Pg 427 |
| 23796 Nov 17, 1987 | " | Debra R | | Wardlaw | Florida United Industries | 1900 | 460 | | Mtj assign Union Mtj Co. Inc. |
| 24526 Nov 20, 1987 | " | Brenda K Brenda A | Fleming M. Fleming | cancelled Doris S. Tankersley RMC | 11-27-89 #52973 S.T. Blk. 116-991 American Fed Bank F&B | 1901 | 408 | 9,587 | Furniture 2p 5.01 Acres Plat Blk 7-R Pg 92 |
| 24304 Nov 20, 1987 | " | Barbara N. + Joseph R. Catherine F. Carr | | | First Real Estate Funding Corp 7.19.89 #31206 S.T. Blk. 114-1081 | 1901 | 139 | | For mtg on Rem Blk 1781 Pg 177 mtg assign RHT mtg. Service Corp |
| 24685 Nov 23, 1987 | " | Catherine F. Carr 218 1/2 Sunday's Child | | cancelled Doris S. Tankersley RMC | South Carolina Natl Bank | 1901 | 652 | 22,500 | Lot 8 Canterbury Sub. Sec. 87-4693 |
| 24680 Nov 23, 1987 | " | Catherine F. Carr Jimmy D. | | | S.C. Nat Bank | ✓ | ✓ | ✓ | Furniture - 107F E. Butler Ave. mtg see Rem Blk 1861 Pg 135 |
| 24833 Nov 24, 1987 | " | | | 1-10-92 # Doris S. Tankersley RMC | 2265 S.T. Blk. 128-866 Thomas L. Hill N.C.N.B. Mortgage Corp. | 1901 | 838 | 48,300 | Lot 10 Quincey Acres Sec 1, for mtg North Haven Dr |
| 25282 Nov 27, 1987 | " | | | 4-7-92 # 23129 Doris S. Tankersley RMC | S.T. Blk. 130-915 Susan J. Barclays American Mtj Corp. | 1902 | 497 | 33,112 | Lot 54 Buncombe Plk |
| 25476 Nov 30, 1987 | " | Elton J. | Mildred | | Carolina Natl Bank | 1902 | 724 | | Mtj assign C. I. & Real Est See also See mtg see Blk 1051 pg 601 |
| 26210 Dec 3, 1987 | " | | | 6.25-92 # Doris S. Tankersley RMC | 39668 S.T. Blk. 132-1175 Joseph D. Siballe Citizens Building Loan Assn | 1903 | 713 | 25,000 | 5.01 acres Chastain's Hill Lake Forest Sec I |
| 26228 Dec 4, 1987 | " | | | 11-17-88 # Doris S. Tankersley RMC | 24288 S.T. Blk. 111-303 Thomas J. N.C.N.B. South Carolina | 1903 | 733 | 7,000 | Lot 13 Lake Fairfield Dr. Sec II |
| 27406 Dec 11, 1987 | " | | | 7-25-96 # Doris S. Tankersley RMC | 50618 Jimmie M. First Fed S & L Assoc | 1905 | 52 | 10,000 | Lot 58 Menigild Pl |
| 27538 Dec 14, 1987 | " | | | 12-1-93 # Doris S. Tankersley RMC | 83885 John S. S.H.S. Employees Fed Credit Union | 1905 | 227 | 12,781 | Village, Sec III River St. Lot 63 Piedmont Mtj Co. |

DIRECT or MORTGAGOR Index to Real Estate Mortgages — Greenville County, S. C.

REG. U. S. PAT. OFFICE *Chas. McCorkle* County Indexes Since 1888 An Identifying Trade Mark

Open at Proper Tab according to First Letter or Letters of Name and refer to Buff Sub-Index sheet for page reference.

COTT FAMILY NAME INDEX No. 75 © 1949
MADE BY THE COTT INDEX COMPANY, COLUMBUS, OHIO
SOLD BY PHOTO COPY SUPPLY, MAULDIN, S. C.

()

| FILE NUMBER | MORTGAGORS | GIVEN NAMES | GIVEN NAMES | GIVEN NAMES | MORTGAGEES | BOOK | PAGE | Amount | BRIEF DESCRIPTION, LOCATION, ETC. (Not Warranted) |
|------------------------|--------------|--|-------------|----------------|--|-----------|------|--------|---|
| DATE OF RECORD | FAMILY NAMES | ABCEFGH | IJKLMNOP | QRSTUVWXYZ | | | | | |
| 27625 Dec. 14, 1987 | Brown | CANCELLED M. Gordon | | 12-1-98 # | 100 903 det OK 200-1661 Fed. Natl Mtg Assn | Re record | | 23,600 | By Bl. 1890 pg 10 Lot 80 City View 2nd Mtg |
| 27772 Dec. 15, 1987 | " | CANCELLED Dannie S. Inkerley | | 1-07-92 # 1236 | Rox et al Duke Power Co. | ✓ | ✓ | ✓ | 29-4951 Situated - 7 Briarwood Ct. |
| 27772 Dec. 15, 1987 | " | CANCELLED Dannie S. Inkerley | | 1-07-92 # 1236 | " " " | ✓ | ✓ | ✓ | |
| 27868 Dec. 15, 1987 | " | CANCELLED David H. Inkerley | | 4-6-93 # | 20930 Sat BK 139-1968 Diamond Mtg Corp | 1905 | 655 | 72,000 | Lot 32 Melville Ave Aberdeen Highlands |
| " | " | CANCELLED Danna B. Inkerley | | 4-6-93 # | 20930 Sgt BK 139-1968 | 1905 | 655 | | |
| 28381 Dec. 18, 1987 | " | CANCELLED Larry & Charla Inkerley | | 2-17-94 # | 12206 Sat BK 150-372 First Fed S L. Assn | 1906 | 190 | 15,000 | Sec 5 Lot 406 Del Norte Est |
| 28543 Dec. 21, 1987 | " | CANCELLED James Inkerley | | 8-17-09 # | 85290 SAT BK 389-5673 C.R.S. Squire Fed Audit | 1906 | 395 | 44,000 | Union Brown Plat Bl. 145 pg 4 1.95 acres property of James |
| 29333 Dec. 28, 1987 | " | CANCELLED Ray P. Inkerley | | 5-2-90 # | 21091 S.t. Bl. 118-1686 Bank of York | 1907 | 516 | 50,000 | Lot 261 Seward Cir Simpsonville Westwoods Sec III |
| " | " | CANCELLED Darlene D. Inkerley | | 5-2-90 # | 21091 S.t. Bl. 118-1686 | 1907 | 516 | | Austin Jf. |
| 29327 Dec. 28, 1987 | " | CANCELLED Jimmy D. Inkerley | | 7-19-89 # | 31206 S.t. Bl. 114-1081 S.C. Natl Bank | Re record | | 22,500 | Lot 8 Canterbury Sub. |
| " | " | CANCELLED H/He Catharine J. Inkerley | | 7-19-89 # | 31206 S.t. Bl. 114-1081 | Re record | | | See II 2nd Mtg set Bl. 1901 pg 652. |
| 29501 Dec. 29, 1987 | " | CANCELLED Anna S. Inkerley | | 2-28-91 # | 8728 S.t. Bl. 123-410 First Fed S L. Assn | 1907 | 816 | 50,000 | Parkstone Lot 6 Parkstone Dr |
| 29943 Dec. 30, 1987 | " | CANCELLED N/He Brenda C. Inkerley | | 7-28-92 # | 46709 S.t. Bl. 133-757 Janet P. King | 1908 | 357 | 42,630 | Rd. 6.825 acres East Meazier Inc. 2nd Mtg set Bl. 1844 pg 716 |
| 29881 Dec. 30, 1987 | " | CANCELLED Steven Kenneth Inkerley | | | Joann Wanda Jim Walter Homes Inc | 1908 | 272 | | Mtly assign Mid. State Home |
| 29882 Dec. 30, 1987 | " | CANCELLED Steven Kenneth Inkerley | | | Joann Wanda Jim Walter Homes Inc | 1908 | 280 | | na. 2nd Mtg set Bl. 1844 pg 716 Mtly assign Southeast Bank |
| 29881 Dec. 30, 1987 | " | CANCELLED Charles Inkerley | | | Joann Wanda Jim Walter Homes Inc | 1908 | 272 | | 2nd Mtg set Rem. Bl. 1563 pg. 716 Mtly assign Mid. State Home |

DIRECT or MORTGAGOR Index to Real Estate Mortgages — Greenville County, S. C.

REG. U. S. PAT. OFFICE *Charmelle* County Indexes Since 1888 An Identifying Trade Mark

Open at Proper Tab according to First Letter or Letters of Name and refer to Buff Sub-Index sheet for page reference.

COTT FAMILY NAME INDEX No. 75 © 1949 MADE BY THE COTT INDEX COMPANY, COLUMBUS, OHIO SOLD BY PHOTO COPY SUPPLY, MAULDIN, S. C.

| FILE NUMBER DATE OF RECORD | MORTGAGORS FAMILY NAMES | GIVEN NAMES ABCDEFGHIJ | GIVEN NAMES JKLMNO | GIVEN NAMES PQRSTUVWXYZ | MORTGAGEES | BOOK | PAGE | Amount | BRIEF DESCRIPTION, LOCATION, ETC. (Not Warranted) |
|-------------------------------|----------------------------|---------------------------|-----------------------|----------------------------|-----------------------------|------|------|---------|---|
| 29882 Dec. 30, 1987 | Brown | | Charles | Wanda S. | Jim Walter Homes, Inc. | 1908 | 280 | | In my sub Em Bl. 1563 pg. 912 my assign. Southeast Bank VA |
| 30802 Jan 6, 1988 | " | Deborah | Donna S. Tankersley | Walter M | Citizens B & L Assoc. | 1909 | 482 | 35,000 | Lot 15 plat Bl. 222 pg 111A |
| 30910 Jan 11, 1988 | " | Donna S. Tankersley | Cancelled | 6-27-88 # 57664 | First Federal S & L Assoc. | 1909 | 576 | 148,000 | Lot 20 Terra Woods Sub. |
| 31079 Jan 12, 1988 | " | Donna S. Tankersley | Cancelled | Paul E. | Chrysler First | 1909 | 692 | 7,400 | Lot 8 Beadens Ave + Earl St |
| " | " | Donna S. Tankersley | Cancelled | Thelma H. | " | 1909 | 692 | | Mountain View Hgts Green Chick Spgs Sp. |
| 31086 Jan 12, 1988 | " | Clyde J. | Donna S. Tankersley | 2-19-92 # 10166 | First Fed S & L Assoc. | 1909 | 706 | 9,081 | Lot 23 Lari Dr. Woodcuff Rd Hgts |
| " | " | Donna M | Cancelled | 2-19-92 # 10166 | " | 1909 | 706 | | |
| 31278 Jan 13, 1988 | " | Cancelled | Cancelled | 6-20-88 # 56326 | First Union Natl Bank | 1909 | 930 | 25,318 | Lot 20 Terra Woods Sub'd 88-225 |
| 32115 Jan 20, 1988 | " | Debra M + Marvin L | Donna S. Tankersley | 8-9-96 # 55022 | Piedmont Natl Gas. | ✓ | ✓ | ✓ | Fixtures - 866 Pinecreek Dr. my sub Bl. 186 pg 120 |
| 32066 Jan 20, 1988 | " | Carrie | Cancelled | 8-2-97 # 58413 | First Union Natl Bank | 1910 | 951 | | my assign ward S. Stone Dr |
| 33200 Jan 28, 1988 | " | James L. | Donna S. Tankersley | Cancelled | D. Harold Smith | 1912 | 254 | 22,000 | Lot 4 + pt lot 2 Navy Hgts Bank for my sub Em Bl. 105 pg 601 |
| 33652 Feb 1, 1988 | " | Elton J. + Mildred S. | Cancelled | 9.14.93 | Caroline Nat'l Mtg. Invest. | 1912 | 522 | | my assign mortgage saving |
| 34239 Feb 4, 1988 | " | Charles P. | Donna S. Tankersley | 10.4.91 # 5119 | Timothy H. Law | 1913 | 485 | 35,000 | Unit A-4 Gallery Centre |
| 34240 Feb 4, 1988 | " | Charles | Donna S. Tankersley | 10.4.91 # 5119 | Elmer L. Rumminger | 1913 | 487 | 26,000 | Unit A-4 Gallery Centre |
| 34079 Feb 4, 1988 | " | John H. Croft III | Cancelled | | formerly Don. Bl. + 2, Co | 1913 | 333 | | my sub Em Bl. 1726 pg 563 |
| 34340 Feb 5, 1988 | " | Nelen A. | Cancelled | 10.19.89 # 47276 | First Union Nat'l Bk of SC | 1913 | 580 | 10,000 | extension + modification agreement Wentworth St. PAT Lot 1-4 Woodcuff, Townhouses |
| " | " | Donna S. Tankersley | Judy M. | | First Fed S & L Assoc. | 1913 | 580 | | |

DIRECT or MORTGAGOR Index to Real Estate Mortgages — Greenville County, S. C.

REG. U. S. PAT OFFICE *ChumCott* County Indexes Since 1888 An Identifying Trade Mark

Open at Proper Tab according to First Letter or Letters of Name and refer to Buff Sub-Index sheet for page reference.

COTT FAMILY NAME INDEX No. 75 © 1949
MADE BY THE COTT INDEX COMPANY, COLUMBUS, OHIO
SOLD BY PHOTO COPY SUPPLY, MAULDIN, S. C.

| FILE NUMBER | DATE OF RECORD | MORTGAGORS FAMILY NAMES | GIVEN NAMES ABCDEFGHIJ | GIVEN NAMES KLMNNO | GIVEN NAMES PQRSTUWXYZ | MORTGAGEES | BOOK | PAGE | Amount | BRIEF DESCRIPTION, LOCATION, ETC. (Not Warranted) |
|-------------|----------------|----------------------------|---------------------------|-----------------------------|------------------------------------|-------------------------------------|------|------|---------|--|
| 36096 | Feb 19, 1988 | Brown | Francina | Donnie S. Tankersley RMC | 4-22-88 # 45601 S. + Bk 107 - 1516 | First Fed S. L. Assoc of Greenville | 1915 | 526 | 50,000 | 44.70 acres S.C. Hwy 978 |
| 36377 | Feb 23, 1988 | " | David B. | Donna B. | | Diamond Mtgy Corp. | 1915 | 840 | | Mtgy assign Asset Technology Inc. 207 mtgy sub Bl. 1905 pg 655 |
| 37899 | Mar 3, 1988 | " | Dail E. | James R. | 7-25-94 cancelled # 50812 | Weymouth Mtgy Co | 1917 | 687 | 103,100 | Lot 18 Belle Terre Acres |
| 38571 | Mar 8, 1988 | " | Carol A. | James S. Tankersley | 1-2-91 # 99 | S.C. Natl Bank | 1918 | 502 | 10,000 | Quintarian Sub |
| 39245 | Mar 14, 1988 | " | Delores B. | Larry N. | 1-25-2000 CANCELLED # 6786 | First Fed S. L. Assoc | 1919 | 222 | 25,687 | Lot 38 Bryson St + Garden |
| 39321 | Mar 14, 1988 | " | Ethel | James R. | 1-12-98 # 2515 | Atlanta C. S. A. C. | 1919 | 276 | 18,908 | Lot 38 + pt lot 37 Briarcliff |
| 39457 | Mar 14, 1988 | " | Debra V. | Russell G. | REGISTER OF DEEDS # 2515 | American Fed Bank 75B | 1919 | 470 | 27,250 | Lot 14 Summerplace Sub d |
| 39870 | Mar 17, 1988 | " | G. Elaine | Ronald M. | REGISTER OF DEEDS # 2515 | Quinn's Mtgy Co | 1919 | 474 | | Mtgy assign Southeast Mtgy Co. 207 mtgy sub Bl 1843 pg 445 |
| 40377 | Mar 21, 1988 | " | Hazel B. | William E. | 10-23-89 # 47793 | Bank of Granite | 1920 | 466 | 55,000 | Lot 17 Randy Dr. Edwards |
| 40376 | Mar 21, 1988 | " | Ann B. | Thomas H. | 9-9-92 # 56082 | Associates Financial | 1920 | 471 | 12,700 | Bl. 9-R pg 60 |
| 42370 | April 1, 1988 | " | Byron B. | James S. Tankersley | 7-23-93 # 48191 | First American Mtgy Corp. | 1922 | 922 | 35,100 | Lot 50 Camelsake Sub-Ph 3 |
| 42964 | Apr 5, 1988 | " | Francina | Robert G. | 12-13-89 # 6333 | Carolina First Bank of Greenville | 1923 | 697 | 260,000 | 44.70 acres S.C. Hwy 978 |
| 43572 | April 11, 1988 | " | | W. Baine | 6-10-98 # 49101 | The Bank of Greenville | 1924 | 373 | | 207 mtgy sub Bl 1875 pg 156 |
| 43872 | April 12, 1988 | " | James J. | Lerna G. | REGISTER OF DEEDS # 49101 | First Union Mtgy Corp. | 1924 | 745 | 36,800 | Release Lot 59 Pointe North Bl Kenmore Square |

DIRECT or MORTGAGOR Index to Real Estate Mortgages — Greenville County, S. C.

2

REG. U. S. PAT. OFFICE *Chas McCott* County Indexes Since 1888 An Identifying Trade Mark

Open at Proper Tab according to First Letter or Letters of Name and refer to Buff Sub-Index sheet for page reference.

COTT FAMILY NAME INDEX No. 75 © 1949
MADE BY THE COTT INDEX COMPANY, COLUMBUS, OHIO
SOLD BY PHOTO COPY SUPPLY, MAULDIN, S. C.

| FILE NUMBER DATE OF RECORD | MORTGAGORS FAMILY NAMES | GIVEN NAMES ABCDEFGHIJ | GIVEN NAMES JKLMNO | GIVEN NAMES PQRSTUVWXYZ | MORTGAGEES | BOOK | PAGE | Amount | BRIEF DESCRIPTION, LOCATION, ETC. (Not Warranted) |
|-------------------------------|----------------------------|---------------------------|-----------------------|---------------------------------------|--|------|------|--------|--|
| 44037 | | | <i>Cancelled</i> | 3-28-90 # | 14323 S.t. Bk. 118-598 | | | .63 | Shamrock Acres |
| April 13, 1988 44500 | Brown | Gloria | <i>Cancelled</i> | # 38771 | C. & S. Family Credit Inc. S.t. BK 169-1757 | 1924 | 902 | 16,145 | S.t. 33 Shamrock Cir |
| April 15, 1988 44595 | " | <i>Cancelled</i> | 6-11-96 | # 31416 | American Federal Bank S.t. BK 169-305 | 1925 | 483 | 42,342 | S.t. Davis et al Lot County Rd, Prop of Frank .80 also pt lot 99 & 100 Summit St also pt lot |
| April 16, 1988 44708 | " | Donald L. | <i>Cancelled</i> | 3. 23. 93 # | American Federal Bank S.t. BK 139-1333 | 1925 | 633 | 22,192 | S.t. 10 Summit St. City View & 100 rd ALA Washington Ave) |
| April 18, 1988 44709 | " | <i>Cancelled</i> | | # 97465 | James H. White S.t. BK 282-1201 | 1925 | 774 | 15,000 | S.t. New White Horse Rd. .00 Acres |
| April 18, 1988 45004 | " | Mail E. | Genny D. | <i>Cancelled</i> REGISTER OF DEEDS | C. & S. National Bank 2008-05-06 # 42723 S.t. BK 252 pg 944 | 1925 | 888 | 13,000 | S.t. 18 Sec 1 Belle Terrace .50 Brentwood Sec II & Vic. |
| April 19, 1988 45272 | " | Donnie C. | Jamie D. | <i>Cancelled</i> REGISTER OF DEEDS | Signet Home Loan Corp/A.C. | 1926 | 157 | 30,077 | S.t. 74 Brentwood Way Signet Corp. S.t. BK on Bl. 1910 pg 427 |
| April 21, 1988 45444 | " | Debra R. | Wardlaw | | Appl Omni Siding Distributors Florida United Industries Inc | 1926 | 511 | | Mty assign Security Pacific S.t. BK on Bl. 1563 pg 912 |
| April 22, 1988 46543 | " | Charles James | Wanda S. | | Jim Walter Homes Inc. | 1926 | 813 | | Mty assign Jim Walter Homes Inc. # 88-1525 S.t. BK on Bl. 1765 pg 378 |
| April 28, 1988 46845 | " | Faye D. | Michael L. | <i>Cancelled</i> REGISTER OF DEEDS | Stanley Ashmore # 56576 S.t. BK 275-769 | 1928 | 236 | .00 | Release Lien from judgment Bell S.t. II |
| April 29, 1988 47104 | " | Chaplin J.C. | Jean J. | 9.26.90 # | NCNB South Carolina 47031 S.t. Bk. 121-209 | 1928 | 750 | 10,000 | S.t. 15 Laquan Dr. Stratford. |
| May 2, 1988 | " | Clyton | <i>Cancelled</i> | 9-26-90 # | United Carolina Bank 47031 S.t. Bk. 121-209 | 1929 | 141 | 16,000 | S.t. 80 Leeward Dr Thornwood Acres |
| " | " | Angie | <i>Cancelled</i> | 5-20-94 # | S.t. BK 153-279 | 1929 | 141 | .00 | Colony Sub |
| May 2, 1988 47651 | " | Donnie S. | Wilson O. | 10-11-97 | First Fed S.t. L. Assn. | 1929 | 237 | 84,500 | S.t. 21 Cottage Ln Bates Sp. |
| May 4, 1988 47741 | " | Lion Roland | Jamie C. | Warne Ray | First Fed S.t. L. Assn. 8.21.91 # 42442 S.t. 126-236 | 1929 | 822 | 28,026 | 1.24 Acres Keeler Mills Rd |
| May 4, 1988 48295 | " | Charles D. | Mary B. | <i>Cancelled</i> | B.B. & J. | 1929 | 890 | 21,500 | S.t. lot 67 Dukeland PK Bridg. S.t. BK on Bl. 972 pg 347 |
| May 9, 1988 | Browne | Samuel S. | | | C. Douglas Wilson & Co. | 1930 | 647 | | Mty assign The Bowery Savin |

DIRECT or MORTGAGOR Index to Real Estate Mortgages — Greenville County, S. C.

REG. U. S. PAT. OFFICE *Chas. M. Cotts* County Indexes Since 1888
An Identifying Trade Mark

Open at Proper Tab according to First Letter or Letters of Name and refer to Buff Sub-Index sheet for page reference.

COTT FAMILY NAME INDEX No. 75 © 1949
MADE BY THE COTT INDEX COMPANY, COLUMBUS, OHIO
SOLD BY PHOTO COPY SUPPLY, MAULDIN, S. C.

| FILE NUMBER DATE OF RECORD | MORTGAGORS FAMILY NAMES | GIVEN NAMES ABCDEFGHIJ | GIVEN NAMES KLMNO | GIVEN NAMES PQRSTUVWXYZ | MORTGAGEES | BOOK | PAGE | Amount | BRIEF DESCRIPTION, LOCATION, ETC. (Not Warranted) |
|-------------------------------|----------------------------|---------------------------|----------------------|----------------------------|---|------|------|--------|---|
| 48771 May 10, 1988 | Brown | Beverly | John Leo | Donnie S. Tankersley | 2392 ² 255'44" St. Bl. 130 - 1795 First Fed S & L Assoc | 1931 | 254 | 16,870 | Sub. Lot 7 Poplar Mt Rd Hollytan |
| 49320 May 13, 1988 | " | Ashura | Wardlaw | Atlanta / C. S. A. C. | 36-19-91 Bl. 215 7-670 | 1931 | 899 | 8,898 | Mts + assign Lot 2 at 95 Marion St |
| 49623 May 16, 1988 | " | Donnie S. Tankersley | Janet R | Sumner E. | S. C. Natl Bank | 1932 | 249 | 40,000 | Brookman Dr Lot 15 Knollwood Hgts near 2nd St |
| 49734 May 16, 1988 | " | Gilda G | Kenneth S | Donnie S. Tankersley | First Wachovia Mtg Co. | 1932 | 424 | 65,000 | Cherokee I Lot 100 Ragwood Dr |
| 50073 May 17, 1988 | " | Charles | Kenneth | Wanda | Jim Walter Homes, Inc | 1932 | 753 | | Homes Inc for mty, see bk 1844, pg 716 mty assign to Mid-States |
| 49992 May 17, 1988 | " | James | Charles | Wanda S. | Jim Walter Homes, Inc | 1932 | 753 | | For mty. see Rem Bl 1563 pg 912 mty. assign to Mid-States Home Inc |
| 50372 May 17, 1988 | " | James | Charles | Wanda S. | Jim Walter Homes, Inc | 1932 | 770 | | For mty. see Bl. 1563 pg 912 mty assign Mid-States Trust II |
| 50454 May 17, 1988 | " | Steven et al | Kenneth et al | GoAnn | Jim Walter Homes, Inc | 1932 | 770 | | mty assign to Mid-States Trust II for mty, see bk |
| 50568 May 17, 1988 | " | GoAnn | Wanda et al | | " " " " | 1932 | 770 | | 1844 pg 716 as to for mty see bk 1563 pg 912 |
| 50568 May 17, 1988 | " | Charles | James | Wanda S. | Jim Walter Homes, Inc | 1932 | 779 | | mty assign to Southeast Bank, N.H. |
| 50648 May 17, 1988 | " | Steven et al | Kenneth | Wanda S | Jim Walter Homes, Inc | 1932 | 779 | | mty assign to Southeast Bank N.H. as to for mty see bk 1844 |
| 50792 May 18, 1988 | " | | | | " " " " | 1932 | 779 | | pg 716 Part II Sec I |
| 50974 May 19, 1988 | " | Donnie S. Tankersley | W. Carter | Security Fed S & L Assoc | 12-14-95 # 77626 Lot BK 165 - 1204 | 1933 | 82 | 94,466 | Unit 10-A Woodland Downs Repah Glenn Gardens |
| 50988 May 19, 1988 | " | 3-20-96 et al | # 16832 | Sally B | First Fed S & L Assoc | 1933 | 318 | 58,000 | Lot 19 Ravensworth Rd |
| 50988 May 19, 1988 | " | E. Ray | 3-20-96 et al | # 16832 | Donnie S. Tankersley | 1933 | 359 | 25,000 | Blk 23124 Steubenville Dr Blueberry Pl |
| " | " | Betty Ann | | | Donnie S. Tankersley | 1933 | 359 | | |

DIRECT or MORTGAGOR Index to Real Estate Mortgages — Greenville County, S. C.

(2)

REG. U. S. PAT OFFICE *Chas McClellan* County Indexes Since 1888 An Identifying Trade Mark

Open at Proper Tab according to First Letter or Letters of Name and refer to Buff Sub-Index sheet for page reference.

COTT FAMILY NAME INDEX No. 75 © 1949
MADE BY THE COTT INDEX COMPANY, COLUMBUS, OHIO
SOLD BY PHOTO COPY SUPPLY, MAULDIN, S. C.

| FILE NUMBER DATE OF RECORD | MORTGAGORS FAMILY NAMES | GIVEN NAMES ABCDEFGHIJ | GIVEN NAMES JKLMNOPQ | GIVEN NAMES RSTUVWXYZ | MORTGAGEES | BOOK | PAGE | Amount | BRIEF DESCRIPTION, LOCATION, ETC. (Not Warranted) |
|-------------------------------|----------------------------|--|--|---|---|------|------|---------|---|
| 51246 May 20, 1988 | Brown | | Cancelled Donnie S. Tankersley | Roger et al Thomas | 5-24-90 #25052 St. Bk. 119-363 Poinsett Fed S & L. Assn. | 1933 | 706 | 44,000 | Lot 99 Buddell Esta Mauldin |
| " | " | | Cancelled Donnie S. Tankersley | et al Pamela A. | 5-24-90 #25052 St. Bk. 119-363 | 1933 | 706 | | |
| 51282 May 23, 1988 | " | Cancelled Donnie S. Tankersley | 5-22-91 #25001 St. Bk. 124-1098 | Janet W. + Winston D. | American Federal Bank | 1933 | 749 | | Real Property Agreement |
| 51973 May 25, 1988 | " | Byron B. | Cancelled #74068 | 10-15-91 #74068 | 1st BK 183-1991 S.C. Natl Bank | 1934 | 587 | 36,000 | Lot 50 Cambridge Ph I |
| 52188 May 26, 1988 | " | <small>CANCELLED with the REGISTER OF DEEDS</small> Daryl W. | #78299 10/15/18 | Sat Bk 444-287 | C + S National Bank of S.C. | 1934 | 865 | 12,000 | Lot 5 Hall Rd. funding corp for mty see ltr 1924 pg 745 mty assign to Flat Real Estate. |
| 52065 May 26, 1988 | " | | James I. + Leresa G. | LIEN RELEASED 4-19-89 REM CB 2000 PG. 425 DONNIE S. TANKERSLEY REG. 16742 | First Union Mty Corp Co of D.C. Associated Financial Serv | 1934 | 704 | | Pleasant Valley Lot 398 Pasadena Ave. |
| 52502 May 27, 1988 | " | McArthur Charles | Cancelled Donnie S. Tankersley | D.C. Inc. Proprietors | 1-15-91 #2058 St. Bk. 122-1157 First Citizens Bank + Trust | 1935 | 430 | 22,035 | Lot 27 Barrington Pl Caldwin Sub. Sec I |
| 52591 May 27, 1988 | " | | Emille Kenneth + Sally | | Poinsett Discount Corp | 1934 | 975 | 200,000 | Lot 7 Catwood Terrace |
| 52231 May 27, 1988 | " | | 9-6-90 Daryl W. | et al #38441 | 120-605 of Annua. L.P. Commonwealth Mty. Co. | 1935 | 931 | 5,242 | Lot 2 Pebble Valley |
| 52924 May 31, 1988 | " | | Cancelled Donnie S. Tankersley | et al #49570 St. Bk. 126-1403 | S.C. Natl Bank | 1936 | 462 | 95,300 | Lot 241 Cambridge Ph II to Knollwood Heights |
| 53219 June 1, 1988 | " | | Cancelled Donnie S. Tankersley | 6-10-2003 Kesa Jane | #65206 1st BK 276-1745 The C + S Natl Bank | 1936 | 462 | 20,000 | Lot 7 Edgewood. No Addition |
| 53319 June 2, 1988 | " | Arthur E. | | | The C + S Natl Bank | 1936 | 651 | 65,000 | |
| 53332 June 2, 1988 | " | David D. | | | Diamond Mty Corp | 1936 | 713 | | Mty assign The Lomas + Nettleton Co. 2nd mty see Bl. 1905 pg 655 |
| " | " | Danna B. | | | " | 1936 | 713 | | |
| 54429 June 8, 1988 | " | <small>CANCELLED with the REGISTER OF DEEDS</small> Luther C. | 6-30-2003 | #73902 1st BK 278-891 | The C + S Natl Bank | 1938 | 160 | 10,000 | W. Brown Crest Sp. pt lots 5+6 prop of Velma |

604

DIRECT or MORTGAGOR Index to Real Estate Mortgages — Greenville County, S. C.

REG. U. S. PAT. OFFICE *Chambliss* County Indexes Since 1888 An Identifying Trade Mark

☞ Open at Proper Tab according to First Letter or Letters of Name and refer to Buff Sub-Index sheet for page reference.

COTT FAMILY NAME INDEX No. 75 © 1949
MADE BY THE COTT INDEX COMPANY, COLUMBUS, OHIO
SOLD BY PHOTO COPY SUPPLY, MAULDIN, S. C.

()

| FILE NUMBER | DATE OF RECORD | MORTGAGORS FAMILY NAMES | GIVEN NAMES ABCDEFGH | GIVEN NAMES IJKLMNO | GIVEN NAMES PQRSTUWXYZ | MORTGAGEES | BOOK | PAGE | Amount | BRIEF DESCRIPTION, LOCATION, ETC. (Not Warranted) |
|-------------|----------------|----------------------------|---|------------------------|---------------------------|--|------|------|---------|--|
| 54998 | June 13, 1988 | Brown | <i>cancelled</i> Susan G. <i>cancelled</i> | | 1-8-93 # 1579 | S.I. Bk 137-967 Susan Equity Mty Corp. | 1938 | 883 | 35,000 | Lot 453 Wheatwood Sub |
| " | " | " | <i>cancelled</i> W. Debrah <i>cancelled</i> | | 1-8-93 # 1579 | S.I. Bk 137-967 | 1938 | 883 | ✓ | Austin Sp. |
| 55248 | June 13, 1988 | " | <i>cancelled</i> Gregory H. <i>cancelled</i> | | 8-11-92 # 49885 | S.I. Bk 133-1311 City Fed Savings Bank | 1939 | 145 | 71,100 | Ph III Lot 259 Canalside Sub |
| 55392 | June 14, 1988 | " | <i>cancelled</i> Bette <i>cancelled</i> | | 7-7-99 # 58420 | 2d Sub Bk 211 - Bank of S.C. | | | 100 | Oak Crest Sec. I |
| 55432 | June 14, 1988 | " | <i>cancelled</i> Joe D. <i>cancelled</i> | | 2-28-02 # 19313 | Citizen + Southern Natl Sub Bk 248-1102 | 1939 | 373 | 40,000 | Lot 49 Jemewood Dr. |
| 55642 | June 15, 1988 | " | <i>cancelled</i> Dennis S. <i>cancelled</i> | | 9-2-92 # 54993 | Wanda S. J. Randall Henderson S.I. Bk 134-357 Union | 1939 | 469 | 27,000 | Lot 35 Boling Court Sub. |
| " | " | " | <i>cancelled</i> Dennis S. <i>cancelled</i> | | 9-2-92 # 54993 | Spungin Fed Credit | 1939 | 664 | 160,000 | Lot 463 Sweetwater Rd. "Map 2 Section 2, Sugar Creek" |
| 56356 | June 20, 1988 | " | <i>cancelled</i> Edward D. <i>cancelled</i> | | 12-7-89 # 55169 | S.I. Bk 116-1339 American Fed Bank FSB | 1940 | 482 | | Real Property Agreement |
| 56407 | June 20, 1988 | " | <i>cancelled</i> Barbara S. <i>cancelled</i> | | 11-29-93 # 82563 | Sat Bk 146-1740 American Fed Bank FSB | 1940 | 536 | 33,000 | Guillen Ave. Mountain Ave 0.62 acres. Weather Air + |
| 56765 | June 21, 1988 | " | <i>cancelled</i> Fred <i>cancelled</i> | | 9-27-93 # 65547 | Sat Bk 144-1861 American Fed Bank FSB | 1941 | 67 | 21,000 | Lot 26 Camendish Chase Gray Fox Run. |
| 57006 | June 22, 1988 | " | <i>cancelled</i> Cynthia <i>cancelled</i> | | 9-27-93 # 65547 | Sat Bk 144-1861 American Fed Bank FSB | 1941 | 67 | | |
| " | " | " | <i>cancelled</i> Alpha David L. Brown <i>cancelled</i> | | 2-2-98 # 15435 | Sat Bk 188-915 First Union Mty Corp. | 1941 | 401 | 35,210 | Lot 17 Morris St |
| 57037 | June 22, 1988 | " | <i>cancelled</i> Linda <i>cancelled</i> | | 3-2-98 # 15435 | Sat Bk 188-915 " " | 1941 | 401 | | |
| 57403 | June 24, 1988 | " | <i>cancelled</i> Ellen J. <i>cancelled</i> | | 11-28-90 # 57105 | S.I. Bk 12-1864 Carolina Natl Mty Trust Co. Inc. | 1941 | 434 | | See In. For Mty on Bl. 1054 & 601 Mty assign. C + S. Real Est |
| 57404 | June 24, 1988 | " | <i>cancelled</i> James H. <i>cancelled</i> | | 11-20-90 # 56195 | S.I. Bk 181-1805 Citizens Building + Loan | 1941 | 810 | 28,000 | Lot 16 Nannan Rd. |
| " | " | " | <i>cancelled</i> James H. <i>cancelled</i> | | 11-20-90 # 56195 | S.I. Bk 181-1805 Vivian West | 1941 | 813 | 9,000 | Lot 16 Douglas Rd. |

DIRECT or MORTGAGOR Index to Real Estate Mortgages — Greenville County, S. C.

2
()

REG. U. S. PAT OFFICE *Chas McCott* County Indexes Since 1888 An Identifying Trade Mark

Open at Proper Tab according to First Letter or Letters of Name and refer to Buff Sub-Index sheet for page reference.

COTT FAMILY NAME INDEX No. 75 © 1949
MADE BY THE COTT INDEX COMPANY, COLUMBUS, OHIO
SOLD BY PHOTO COPY SUPPLY, MAULDIN, S. C.

| FILE NUMBER DATE OF RECORD | MORTGAGORS FAMILY NAMES | GIVEN NAMES ABCDEFGHIJ | GIVEN NAMES KLMNOP | GIVEN NAMES PQRSTUVWXYZ | MORTGAGEES | BOOK | PAGE | Amount | BRIEF DESCRIPTION, LOCATION, ETC. (Not Warranted) |
|-------------------------------|----------------------------|---|-----------------------|---|--|------|------|---------|---|
| 57573 June 27, 1988 | Brown | AKA Barbara Brown Barbara R. W.D. | Donnie S. Tankersley | Cancelled | 6-1-92*34127 St. Bk. 131-1830 Sovran Equity Mtg. Corp. | 1942 | 49 | 35,000 | Sec 2 Brushy Creek 7p. Lot 27 Brandon Court Asheton |
| " | Brown-Floyd | AKA Barbara R. Brown Barbara | Donnie S. Tankersley | Cancelled | 6-1-92*34127 St. Bk. 131-1830 " " " " | 1942 | 49 | | |
| 57979 June 28, 1988 | Brown | Donnie S. Tankersley Margaret | 7-25-95 | # 42051 | Lot BK 162-760 Home Specialists Co | 1942 | 560 | 8,880 | Bylle Meade, S.W. Lot 224 Pine Creek Dr |
| 58008 June 28, 1988 | Brown | Donnie S. Tankersley Margaret | 3-5-90 | # 10084 S.C. Ac. | St. Bk. 117-1847 Co 9 B.C. | 1942 | 590 | 200,000 | Lot 26 Barrington Pt |
| 58268 June 29, 1988 | " | AKA Vanelle C. Lawrence Vanelle C. et al | Cancelled | REGISTER OF DEEDS James I | 3-14-2001 # 201544 S. C. Nat'l Bank | 1942 | 929 | 65,000 | Remorse Lot 7 pt. Lot 6 Highland |
| 58687 June 30, 1988 | " | Charles E. Irving Charles E. et al | Donnie S. Tankersley | Cancelled | # 90957 Lot BK 175-1473 SCN Mtg Corp | 1943 | 701 | 65,960 | Ellison Acres Lot 36 Arbitus Trail |
| 58690 June 30, 1988 | " | James I James I & Teresa J | Donnie S. Tankersley | Cancelled | Lot BK 192-1905 First Union Mtg Corp | 1943 | 721 | 36,800 | See orig mtg on Bl 1924 pg 745 Lot 8 & pt Lot 9 Kenmore Dr |
| 44 July 1, 1988 | " | James I James I & Teresa J | Donnie S. Tankersley | Cancelled | 6-30-92 # 40765 St BK 132-1395 Branch Banking & Trust Co. | 1943 | 778 | 18,653 | + John S. Douglas Lot 15 plat of J. J. Huguenin |
| 441 July 5, 1988 | Brown | Donnie S. Tankersley Judith Y | Cancelled | 2-26-93 # 12428 | Sat BK 138-1928 Principal Mutual Life Ins Co. | 1944 | 454 | 52,500 | Lot 34 Augusta Ct Forest Sec III |
| 010'81 July 7, 1988 | Brown | Donnie S. Tankersley Billy Kay | Cancelled | 6-20-91 # 30819 | St. Bk. 125-33 First Fed S & L Assoc | 1945 | 301 | 23,400 | Lot 68 Avon Dr Sheffield |
| 1082 July 7, 1988 | " | Donnie S. Tankersley a/k/a S. Lee Brown | Cancelled | # 46950 | St. Bk. 121-189 First Fed S & L Assoc | 1945 | 305 | 35,000 | Edwards Forest Tracts Lot 83 Reid School Rd |
| 1394 July 8, 1988 | Brown | Donnie S. Tankersley Darlene | Cancelled | LIEN RELEASED 12-1-94 DONNIE S. TANKERSLEY R.M.C. # 28363 | 5-30-89 # 23292 St Bk. 113-01712 First Wachovia Mtg Co | 1945 | 676 | 24,860 | Pleasant Valley Sec I Lot 32 Pleasant Ridge Ave |
| 2219 July 13, 1988 | Brown | Charles B. Charles B. et al | Donnie S. Tankersley | Cancelled | First Fed S & L Assoc | 1946 | 557 | 60,852 | White Oak Hills Sec III Lot 33 Brown Sun Dr |
| 2122 July 13, 1988 | Brown | Cassie J. Cassie J. et al | Donnie S. Tankersley | Cancelled | First Fed S & L Assoc | 1946 | 467 | | See mtg on Bl 1799 pg 65 Mtg assign First Charter Mtg Co |
| " | " | Arista L. Arista L. et al | Donnie S. Tankersley | Cancelled | " " | | | | |
| 2123 July 13, 1988 | " | Charles D. Charles D. et al | Donnie S. Tankersley | Cancelled | First Fed S & L Assoc | 1946 | 468 | | See mtg on Bl 1771 pg 107 Mtg assign First Charter Mtg Co |

DIRECT or MORTGAGOR Index to Real Estate Mortgages — Greenville County, S. C.

REG. U. S. PAT. OFFICE *Charmelle* County Indexes Since 1888 An Identifying Trade Mark

Open at Proper Tab according to First Letter or Letters of Name and refer to Buff Sub-Index sheet for page reference.

COTT FAMILY NAME INDEX No. 75 © 1949
MADE BY THE COTT INDEX COMPANY, COLUMBUS, OHIO
SOLD BY PHOTO COPY SUPPLY, MAULDIN, S. C.

()

| FILE NUMBER DATE OF RECORD | MORTGAGORS FAMILY NAMES | GIVEN NAMES ABCDEFGHIJ | GIVEN NAMES JKLMNOPQ | GIVEN NAMES RSTUVWXYZ | MORTGAGEES | BOOK | PAGE | Amount | BRIEF DESCRIPTION, LOCATION, ETC. (Not Warranted) |
|-------------------------------|----------------------------|---|-------------------------|--|--|------|------|----------------|---|
| 2350 July 14, 1988 | Brown | | | <i>etal cancelled</i> J. Scott | 6-27-89 #27895 S.F.BE. 114-485 First Fed S & R Assoc. | 1946 | 699 | .00 144,000 | Lot 25 Terra Woods |
| 2337 July 14, 1988 | " | | | <i>etal cancelled</i> J. Scott | 6-27-89 #27894 S.F.BE. 114-486 Charles E. Howard | 1946 | 703 | .40 25,318 | Lot 25 Terra Woods |
| 3044 July 19, 1988 | " | | | 3-26-97 Lisa C | #20128 Int BK 177-1897 Diamond Mtg Corp. | 1947 | 550 | .00 43,850 | Lot 4 Ruby Dr New Surman |
| 3128 July 19, 1988 | " | | | <i>CANCELLED</i> N. H. H. | 11-23-2004 #106638 S.F.BK 307-1180 American Fed Bank FSB | 1947 | 622 | .80 32,259 | Lot 35 Morningside |
| 4096 July 25, 1988 | " | <i>23-374</i> <i>#19/88</i> <i>3-6-2011</i> | | <i>REGISTER OF DEEDS</i> W. F. Sampson | #27469 Int BK 206-1608 #188077 Int BK 207-1313 Security Fed S & R Assoc. | 1948 | 784 | .00 20,000 | Memphis Rd Int Lot 64 Hillsborough Dr |
| 4379 July 26, 1988 | " | | | <i>REGISTER OF DEEDS</i> DONNIE S. WANKERSLEY R.M.C. # 78363 | 12-1-94 11-7-2000 S. Wash (Wash) Mtg Co. | 1949 | 157 | .00 24,860 | Ints on Bl. 1945 pg 676 Lot 32 Pleasant Ridge Ave |
| 4681 July 27, 1988 | " | | | Harline And atty in fact for Peggy D. Brown | 7-30-91 #29210 S.F.BE. 125-1383 Inc. Southern Equity Capital | 1949 | 416 | .00 108,000 | Lot 442 Sweetwater Ct Sugar Creek Map III Sec II |
| 4584 July 27, 1988 | " | | | <i>cancelled in fact</i> Donna S. Lankersley | 7-30-91 #29210 S.F.BE. 125-1383 Peggy D. | 1949 | 416 | | |
| 4686 July 27, 1988 | " | | | Donna S. Lankersley | Preston M | 1949 | 351 | | Real Property Agreement |
| 4789 July 27, 1988 | " | | | And atty in fact for Peggy D. Brown Donald W. | et al Southern Equity Capital | 1949 | 421 | | Mtg assign First Boston Capital Group Inc. Ints on Bl. 1949 pg 416 Sec Bl. 1792 pg 358 Modification Agreement for mtg |
| 5100 July 29, 1988 | " | | | By atty in fact Donald W. Brown | Peggy D. | 1949 | 421 | | |
| 5529 Aug 1, 1988 | " | | | Donald E <i>cancelled</i> | + Rosen L Pension Plan & Trust g #42489 Sat BK 142-575 | 1949 | 739 | .00 | |
| 6074 Aug 3, 1988 | " | | | <i>cancelled</i> Donna S. Lankersley Jonathan | et al 6-30-93 Chemical Financial Serv #42489 Sat BK 142-575 | 1950 | 199 | 50,000 | Lot 186 Diverse Place Sec 10 |
| | " | | | <i>cancelled</i> Donna S. Lankersley Fancy P. | et al 6-30-93 #91082 Sat BK 147-1802 #12135 Sat BK 204-743 | 1950 | 199 | 124 | |
| | " | | | <i>cancelled</i> Donna S. Lankersley Geneva T. | et al 6-30-93 Cousins Discount Lbr #12135 Sat BK 204-743 | 1950 | 770 | 11,895 | Lot Hunter Acorn Court |
| | " | | | <i>cancelled</i> Donna S. Lankersley 3-3-92 # | 13205 S.F.BE. 139-1178 SI & Assoc Rodney M. Merchants & Mechanics Fed | 1951 | 565 | .00 73,000 | Lot 121 Heritage Lakes |

DIRECT or MORTGAGOR Index to Real Estate Mortgages — Greenville County, S. C.

REG. U. S. PAT. OFFICE *Chem-Lott* County Indexes Since 1888 An Identifying Trade Mark

Open at Proper Tab according to First Letter or Letters of Name and refer to Buff Sub-Index sheet for page reference.

COTT FAMILY NAME INDEX No. 75 © 1949
MADE BY THE COTT INDEX COMPANY, COLUMBUS, OHIO
SOLD BY PHOTO COPY SUPPLY, MAULDIN, S. C.

| FILE NUMBER DATE OF RECORD | MORTGAGORS FAMILY NAMES | GIVEN NAMES ABCDEFGHIJ | GIVEN NAMES JKLMNO | GIVEN NAMES PQRSTUVWXYZ | MORTGAGEES | BOOK | PAGE | Amount | BRIEF DESCRIPTION, LOCATION, ETC. (Not Warranted) |
|-------------------------------|----------------------------|---|-----------------------|--|--|------|------|--------|---|
| 6082 Aug 3, 1988 | Brown | | | Mindy & Rodney M | Merchant + Mechanic Fed | 1951 | 571 | | Mtly Co. 2nd Mtg on Bl 1951 pg 565 Mty assign North American |
| 6642 Aug 5, 1988 | " | CANCELLED REGISTER OF DEEDS July 14 1988 | | Alma Baby Brown Jan Barry 1-12-99 | #2822 Sat BK 202-1675 g.d.c. United Carolina Bank | 1952 | 50 | 35,000 | Lot 24 Broadleaf Ct Broadleaf Forest |
| " | " | CANCELLED REGISTER OF DEEDS July 14 1988 | | Martha S. 1-12-99 et al | #2822 Sat BK 202-1675 " | 1952 | 50 | | |
| 7785 Aug 11, 1988 | " | | | Dunhill A. Jimmy A. a/k/a David L. Brown | Cancelled Sat BK 151-1627 First Fed S L Assoc | 1953 | 337 | 20,081 | Lot Fairview Rd. |
| 8509 Aug 15, 1988 | " | | | David Lee | First Union Mtly Corp | 1954 | 138 | | Mty assign First Real Est Funding Corp. 2nd Mtly on Bl 1941 pg 401 |
| " | " | | | a/k/a Linda C. Brown Linda Croot | " | 1954 | 138 | | Bank S.C. 2nd Mtly on Bl 1615 pg 363 Mty assign Universal Savings Co. Part 2p |
| 8203 Aug 15, 1988 | " | | | George A. + Leona S. 5-28-91 # 25841 | First Fed S L Assoc g.d.c. Sat. BK. 124-1227 | 1953 | 877 | | Lot 168 Adlewild Melrose |
| 8633 Aug 16, 1988 | " | CANCELLED 10-31-94 | | Louise S. Robert R. Randolph Jr | First Union Natl Bank # 72034 Sat BK 157-581 | 1954 | 484 | 5,404 | Paris Mt 2p |
| 9296 Aug 19, 1988 | " | CANCELLED 10-31-94 | | Donna B. William Jr | Barclay American Financial # 24681 Sat BK 140-724 | 1955 | 214 | 16,220 | Part Lot 38 Long Forest Rd Renwood In |
| 9345 Aug 22, 1988 | " | | | s/a Joseph Martin Brown 4-22-93 Joseph M. | Security Fed S L Assoc | 1955 | 271 | 50,000 | Lot 46 Imperial Hills |
| 9494 Aug 23, 1988 | " | | | Lisa C. + Jimmy M Jr | Diamond Mtly Corp | 1955 | 508 | | 2nd Mtg on Bl 1947 pg 550 Mty assign First Mtly Corp |
| 9769 Aug 23, 1988 | " | | | Karen M + William W | Capital Bank + Trust | 1955 | 787 | | # 88-4162 2nd Mtg on Bl 1736 pg 409 Release of Lien from Judgment Roll |
| 9772 Aug 23, 1988 | " | | | Karen M + William W | Perry E. Burton | 1955 | 787 | | # 88-4162 2nd Mtg on Bl 1736 pg 413 Release of Lien from Judgment Roll |
| 9773 Aug 23, 1988 | " | | | Karen M + William W | American Fed Bank 25B | 1955 | 787 | | # 88-4162 2nd Mtg on Bl 1866 pg 423 Release of Lien from Judgment Roll |
| 10422 Aug 26, 1988 | " | | | Gilda Y + Kenneth S | # 52809 Sat BK 143-841 First Wachovia Mtly Co. | 1956 | 605 | 65,000 | 2nd Mtg on Bl 1932 pg 424 Lot 100 Nazwarski Dr Cambridge |
| 10261 Aug 26, 1988 | " | | | William D. | Cypress Fed Credit Union | 1956 | 413 | 32,013 | Lot 28 Bryson Ave |

DIRECT or MORTGAGOR Index to Real Estate Mortgages — Greenville County, S. C.

REG. U. S. PAT. OFFICE *Charmark* County Indexes Since 1888
An Identifying Trade Mark

Open at Proper Tab according to First Letter or Letters of Name and refer to Buff Sub-Index sheet for page reference.

COTT FAMILY NAME INDEX No. 75 © 1949
MADE BY THE COTT INDEX COMPANY, COLUMBUS, OHIO
SOLD BY PHOTO COPY SUPPLY, MAULDIN, S. C.

()

| FILE NUMBER DATE OF RECORD | MORTGAGORS FAMILY NAMES | GIVEN NAMES ABCDEFGH | GIVEN NAMES IJKLMNO | GIVEN NAMES PQRSTUVWXYZ | MORTGAGEES | BOOK | PAGE | Amount | BRIEF DESCRIPTION, LOCATION, ETC. (Not Warranted) |
|-------------------------------|----------------------------|-------------------------|---|--|--|------|------|--------|--|
| 10637 Aug 29, 1988 | Brown | Bobby A. | Judy | 7/11/82 Judy Ann S. Lankley Ann S. Lankley | 11-9-92 # 70170 S.F. BK 135-1680 Woodruff Ind. Div. Assoc | 1956 | 994 | 37,500 | Lots 3 + 4 Bent Tree Ranchette |
| " | " | " | " | " Ann S. Lankley Ann S. Lankley | 11-9-92 # 70170 S.F. BK 135-1680 | 1956 | 994 | | = 10.43 acres prop in Dumville & Laurens Counties |
| 10949 Aug 30, 1988 | " | Nebraska | A. | Ann S. Lankley Ann S. Lankley | 5-11-90 # 22927 S.F. BK 118-1981 Watson Finance | 1957 | 364 | | Real Property Agreement |
| 11054 Aug 31, 1988 | " | Ann Elizabeth | | | Whitney - Reynolds & Co | 1957 | 541 | | Mtg assign First American Natl Bank for Mtg on Bl 1981 pg 219 |
| " | " | " | " | | " | 1957 | 541 | | |
| 11055 Aug 31, 1988 | " | Ann Elizabeth | | | Whitney - Reynolds & Co | 1957 | 542 | | Mtg assign Whitney - Reynolds & Co for Mtg on Bl 1981 pg 219 |
| " | " | " | " | | " | 1957 | 542 | | |
| 11056 Aug 31, 1988 | " | Ann Elizabeth | | | Whitney - Reynolds & Co | 1957 | 543 | | Mtg assign for Mtg on Bl 1981 pg 219 Mtg assign 2nd Home Loan |
| 11889 Sept 2, 1988 | " | | H. G. Malcolm | | United States of America | 1958 | 621 | 22,500 | 1.0 acre Lewis Bridge Rd |
| 12588 Sept 8, 1988 | " | | 10-20-63 BK 287-1426 # 122908 | CANCELLED RECORDS OF DEEDS | First Fed. S. L. Assoc. | 1959 | 412 | 80,000 | PH I Ac I Lot 30-C Pelham Falls |
| 12834 Sept 12, 1988 | " | | James J. | Laura J. | First Union Mtg Corp. | 1959 | 748 | | Mtg assign 2nd Real Est Funding Corp. for Mtg on Bl 1924 pg 745 & Record Bl 1943 pg 721 |
| " | " | | " | " | " | 1959 | 748 | | |
| " | " | | " | " | " | 1959 | 748 | | |
| 13224 Sept 13, 1988 | " | | Ann S. Lankley Ann S. Lankley | J.A.C. Inc. Proprietor | 4-18-89 # 166398 S.F. BK 113-551 W. Roger Brown | 1960 | 244 | 25,260 | Lot 54 Barrington Pl. |
| 13225 Sept 13, 1988 | " | | Ann S. Lankley Ann S. Lankley | J.A.C. Inc. Proprietor | 2-27-92 # 11049 S.F. BK 129-842 W. Roger Brown | 1960 | 246 | 25,260 | Lot 112 Barrington Pl. |
| 13226 Sept 13, 1988 | " | | Ann S. Lankley Ann S. Lankley | J.A.C. Inc. Proprietor | # 56652 Sat BK 143-1917 W. Roger Brown | 1960 | 248 | 25,260 | Lot 110 Barrington Pl. |

DIRECT or MORTGAGOR Index to Real Estate Mortgages — Greenville County, S. C.

REG. U. S. PAT. OFFICE *Chas. M. Cotts* County Indexes Since 1888 An Identifying Trade Mark

Open at Proper Tab according to First Letter or Letters of Name and refer to Buff Sub-Index sheet for page reference.

COTT FAMILY NAME INDEX No. 75 © 1949
MADE BY THE COTT INDEX COMPANY, COLUMBUS, OHIO
SOLD BY PHOTO COPY SUPPLY, MAULDIN, S. C.

| FILE NUMBER DATE OF RECORD | MORTGAGORS FAMILY NAMES | GIVEN NAMES ABCDEFGHIJ | GIVEN NAMES JKLMNO | GIVEN NAMES PQRSTUVWXYZ | MORTGAGES | BOOK | PAGE | Amount | BRIEF DESCRIPTION, LOCATION, ETC. (Not Warranted) |
|-------------------------------|----------------------------|---|-----------------------|------------------------------|--|------|------|--------|--|
| 13227 Sept 13 1988 | Brown | Cancelled Dannie S. Inkerley RMC | 6.25-91 | of S.C. Inc. # Properties | 31481 St. Bk. 125-170 W. Roger Brown | 1960 | 250 | 25,260 | Lot 107 Barrington Park |
| 13228 Sept 13 1988 | " | Cancelled Dannie S. Inkerley RMC | 8.28.92 | of S.C. Inc. # Properties | 53507 St. Bk. 134-140 W. Roger Brown | 1960 | 252 | 25,260 | Lot 106 Barrington Park |
| 13229 Sept 13 1988 | " | Cancelled Dannie S. Inkerley RMC | 11-18-88 | of S.C. Inc. # Properties | 24318 St. Bk. 111-242 W. Roger Brown | 1960 | 254 | 25,260 | Lot 105 Barrington Park |
| 13230 Sept 13 1988 | " | Cancelled Dannie S. Inkerley RMC | 6-8-90 | of S.C. Inc. # Properties | 27991 St. Bk. 119-902 W. Roger Brown | 1960 | 256 | 24,320 | Lot 104 Barrington Park |
| 13231 Sept 13 1988 | " | Cancelled Dannie S. Inkerley RMC | 2.13.90 | of S.C. Inc. # Properties | 6940 St. Bk. 117-1323 W. Roger Brown | 1960 | 258 | 24,320 | Lot 103 Barrington Park |
| 13232 Sept 13 1988 | " | Cancelled Dannie S. Inkerley RMC | 2.13.90 | of S.C. Inc. # Properties | 6939 St. Bk. 117-1322 W. Roger Brown | 1960 | 260 | 24,320 | Lot 102 Barrington Park |
| 13233 Sept 13 1988 | " | Cancelled Dannie S. Inkerley RMC | 10-28-88 | of S.C. Inc. # Properties | 20975 St. Bk. 110-1632 W. Roger Brown | 1960 | 262 | 25,260 | Lot 43 Barrington Park |
| 13234 Sept 13 1988 | " | Cancelled Dannie S. Inkerley RMC | 10-28-88 | of S.C. Inc. # Properties | 20974 St. Bk. 110-1631 W. Roger Brown | 1960 | 264 | 25,260 | Lot 42 Barrington Park |
| 13235 Sept 13 1988 | " | Cancelled Dannie S. Inkerley RMC | 7.29.92 | of S.C. Inc. # Properties | 46797 St. Bk. 133-767 W. Roger Brown | 1960 | 266 | 25,260 | Lot 41 Barrington Park |
| 13236 Sept 13 1988 | " | Cancelled Dannie S. Inkerley RMC | 2-1-91 | of S.C. Inc. # Properties | 4779 St. Bk. 122-1673 W. Roger Brown | 1960 | 268 | 22,320 | Lot 31 Barrington Park |
| 13237 Sept 13 1988 | " | Cancelled Dannie S. Inkerley RMC | 9-26-91 | of S.C. Inc. # Properties | 49587 St. Bk. 126-1404 W. Roger Brown | 1960 | 270 | 22,320 | Lot 30 Barrington Park |
| 13238 Sept 13 1988 | " | Cancelled Dannie S. Inkerley RMC | 12-11-91 | of S.C. Inc. # Properties | 63968 St. Bk. 127-1867 W. Roger Brown | 1960 | 272 | 22,320 | Lot 28 Barrington Park |
| 13239 Sept 13 1988 | " | Cancelled Dannie S. Inkerley RMC | 9-6-91 | of S.C. Inc. # Properties | 46261 St. Bk. 126-713 W. Roger Brown | 1960 | 274 | 22,320 | Lot 27 Barrington Park |
| 13240 Sept 13 1988 | " | Cancelled Dannie S. Inkerley RMC | 2-23-90 | of S.C. Inc. # Properties | 8530 St. Bk. 117-1633 W. Roger Brown | 1960 | 276 | 22,320 | Lot 26 Barrington Park |
| 13241 Sept 13 1988 | " | Cancelled Dannie S. Inkerley RMC | 4-4-94 | of S.C. Inc. # Properties | 23042 St. Bk. 151-1120 W. Roger Brown | 1960 | 278 | 25,960 | Lot 40 Barrington Park |
| 13242 Sept 13 1988 | " | Cancelled Dannie S. Inkerley RMC | 8-14-89 | of S.C. Inc. # Properties | 38951 St. Bk. 114-1862 W. Roger Brown | 1960 | 280 | 24,320 | Lot 100 Barrington Park |
| | | Cancelled Dannie S. Inkerley RMC | 3-29-91 | of S.C. Inc. # Properties | 14018 St. Bk. 123-1291 W. Roger Brown | 1960 | | | |

DIRECT or MORTGAGOR Index to Real Estate Mortgages — Greenville County, S. C.

REG. U. S. PAT OFFICE *Chas. M. Cotts* County Indexes Since 1888
An Identifying Trade Mark

Open at Proper Tab according to First Letter or Letters of Name and refer to Buff Sub-Index sheet for page reference.

COTT FAMILY NAME INDEX No. 75 © 1949
MADE BY THE COTT INDEX COMPANY, COLUMBUS, OHIO
SOLD BY PHOTO COPY SUPPLY, MAULDIN, S. C.

2
(-)

| FILE NUMBER DATE OF RECORD | MORTGAGORS FAMILY NAMES | GIVEN NAMES ABCDEFGHIJ | GIVEN NAMES JKLMNO | GIVEN NAMES PQRSTUVWXYZ | MORTGAGEES | BOOK | PAGE | Amount | BRIEF DESCRIPTION, LOCATION, ETC. (Not Warranted) |
|-------------------------------|----------------------------|---|-----------------------|-------------------------------------|---|------|------|---------------|---|
| 13243 Sept 13, 1988 | Brown | Cancelled Dannie S. Lankley | | 2 S.C. Inc. Properties | 8-9-91 #41247 Lt. Bl. 125-1783 W. Roger Brown | 1960 | 282 | .00 24,320 | Lot 101 Barrington Park |
| 13244 Sept 13, 1988 | " | Cancelled Dannie S. Lankley | | 2 S.C. Inc. Properties | 8-28-89 #38452 S.t. Bl. 115-333 W. Roger Brown | 1960 | 284 | .00 24,320 | Lot 10 Barrington Park |
| 14061 Sept 19, 1988 | " | Cancelled Dannie S. Lankley | | 11-19-91 #59429 | 4 1/2 Fairfield Juniors Corp 7 B.P. S.t. Bl. 127-128-7 Fairfield Juniors Corp | 1961 | 161 | .00 27,900 | May Prop Reg. Unit A-25 Middleton Place |
| 14070 Sept 19, 1988 | " | Cancelled Dannie S. Lankley | | | 4 1/2 Fairfield Juniors Corp 7 B.P. Fairfield Juniors Corp | 1961 | 168 | .00 | Assoc. Jun mty see Bl. 1961 pg 161 |
| 14517 Sept 21, 1988 | " | Cancelled Dannie S. Lankley | 11-23-88 | #25191 | S.t. Bl. 111-434 Marion Edmund Scott | 1961 | 653 | .00 6,000 | Mty assign) Western Ind S.t. Bl. 00 pg 319 |
| 15139 Sept 23, 1988 | " | Cancelled Dannie S. Lankley | | Adv atty in fact for Peggy D. Brown | Southern Equity Mty Inc. | 1962 | 268 | | tract 3 = 9.00 acres plat |
| " | " | | | By atty in fact Donald W. Brown | " | 1962 | 268 | | Mty assign) Southmark Mty Cap. See mty see Bl. 1949 pg 416 |
| 15776 Sept 27, 1988 | " | Cancelled Dannie S. Lankley | | 2 S.C. Inc. Properties | 10-11-89 #48766 S.t. Bl. 115-1625 W. Roger Brown | 1963 | 26 | .00 25,960 | Lot 113 Barrington Park |
| 15653 Sept 27, 1988 | " | Cancelled Dannie S. Lankley | | 1-15-93 # | 2996 Lt Bl. 137-1428 2 S.C. United Carolina Bank | 1962 | 901 | .00 40,000 | Ass. Lot 14 & pt Lot 13 Montclair |
| 15899 Sept 28, 1988 | " | Cancelled Dannie S. Lankley | | 1-21-91 # | 2727 S.t. Bl. 122-1292 Luthi Mty Co. Inc. | 1963 | 210 | .00 2,084 | See 2-27 ass. Lot Pine Log Ford Rd. |
| 15861 Sept 28, 1988 | " | Cancelled Dannie S. Lankley | | | Rose Mary United States of America | 1963 | 177 | | Mty assign) Comprehensive Disclosure Juniors Corp 200 |
| " | " | | | | " | 1963 | 177 | | Mty see Bl. 1465 pg 823 + Revised Bl. 1467 pg 859 |
| " | " | | | | " | 1963 | 177 | | |
| 17251 Oct 5, 1988 | " | | | etal Press E. | C.N.S. Federal Credit Union | 1965 | 105 | .00 33,000 | Lot 55 South Valley Lane Quindale |
| " | " | | | etal Sharon D. | " | 1965 | 105 | | |
| 17305 Oct 5, 1988 | " | Cancelled Dannie S. Lankley | 9-27-85 | #58359 | Lot BR 163-1898 Charles W. Brown | 1965 | 156 | .00 9,000 | Sec 1 Lot 7 Westmountain Village |

DIRECT or MORTGAGOR Index to Real Estate Mortgages — Greenville County, S. C.

()

REG. U. S. PAT. OFFICE *Chas. M. Calk* County Indexes Since 1888 An Identifying Trade Mark

Open at Proper Tab according to First Letter or Letters of Name and refer to Buff Sub-Index sheet for page reference.

COTT FAMILY NAME INDEX No. 75 © 1949
MADE BY THE COTT INDEX COMPANY, COLUMBUS, OHIO
SOLD BY PHOTO COPY SUPPLY, MAULDIN, S. C.

| FILE NUMBER DATE OF RECORD | MORTGAGORS FAMILY NAMES | GIVEN NAMES ABCDEFGHIJ | GIVEN NAMES KLMNO | GIVEN NAMES PQRSTUWXYZ | MORTGAGEES | BOOK | PAGE | Amount | BRIEF DESCRIPTION, LOCATION, ETC. (Not Warranted) |
|-------------------------------|----------------------------|---|----------------------|---|---|--------------|------|----------------|--|
| 17236 Oct 5, 1988 | Brown | Fredrick D. | 1st of | Cancelled Donnie S. Linkerley REMIC | 3.30.89 #13575 S.T. Bl. 112-1984 Luthi Mtg Co. Inc. | 1965 | 94 | .84 16,131 | Lot 35 1st 2nd 3rd (Mts) Ave Hillside Susan |
| " | " | Nancy M. | 1st of | Cancelled Donnie S. Linkerley REMIC | 3.30.89 #13575 S.T. Bl. 112-1984 " | 1965 | 94 | | |
| 17944 Oct 11, 1988 | " | Donnie S. Linkerley | Cancelled | 5.30-90 III # | 26443 S.T. Bl. 124-1335 S.C. Natl Bank | 1965 | 966 | .00 35,000 | Traylor Pl. Lot 192 Mount Vista Ave |
| 18090 Oct 11, 1988 | " | Neanna W | Marion S. | Cancelled Donnie S. Linkerley REMIC | 9.17.92 #580718.4 56134-1135 The C + S Natl Bank | 1966 | 119 | .00 14,254 | Sec II Lot 72 Wrenbury Way |
| 18251 Oct 12, 1988 | " | Narlean | Cancelled | 4.17.90 # | 18401 S.T. Bl. 118-1345 Perritt Discount Co Inc | Mts + assign | | .00 | Valley Sect |
| 18136 Oct 12, 1988 | " | Narlean | Cancelled | | Perritt Discount Co Inc | 1966 | 220 | 4,400 | Lot 32 Pleasant Ridge |
| " | " | " | " | " | " | 1966 | 185 | | Mtg assign Citizens Commercial & Savings Bank. See Mts sec Bl. 1966 pg 220 |
| 18529 Oct 13, 1988 | " | CANCELLED for K. No | 5-18-98 | # 39624 | Lot BK 191-1760 C + D Amortments | 1966 | 545 | .00 75,000 | 0.6 acres La Rosa Dr 1.30 acres La Rosa Dr |
| 18520 Oct 13, 1988 | " | REGISTER OF DEEDS for K. No | 5-18-98 | # 39625 | Lot BK 191-1759 C + D Amortments | 1966 | 547 | .00 12,500 | 0.6 acres La Rosa Dr 1.30 acres La Rosa Dr |
| 19474 Oct 19, 1988 | " | George A. | Zone S. | Cancelled Donnie S. Linkerley REMIC | Sat BK 149-668 American Fed Bank FSB | 1967 | 534 | .00 50,000 | Lot Pleasantburg Forest Lot 18 Conway Dr + Ogden |
| 21018 Oct 28, 1988 | " | Catherine J | Jimmy | Cancelled Donnie S. Linkerley REMIC | 4.19.89 #167788 S.T. Bl. 113-568 Will B. Hudgins Jr | 1969 | 504 | .00 10,000 | Palmetto Downs Sect I Lot 9 Hunters Trail |
| 21036 Oct 28, 1988 | " | Cassey | Cancelled | 2.4-92 # | 7182 S.T. Bl. 128-1964 Diamond Mtg Corp | 1969 | 522 | .00 114,400 | Parkins Lake Dr. Sect II Lot 2 Chisolm Trail |
| 21037 Oct 28, 1988 | " | Deborah | Cancelled | 12-29-93 | # 91512 Sat BK 147-1929 Dora S. Cassey | 1969 | 526 | .00 22,000 | Parkins Lake Dr. Sect II Lot 2 Chisolm Trail |
| 21714 Nov 2, 1988 | " | Cassey | Cancelled | 5-25-93 | # 32910 Sat BK 141-479 First Fed. S. L. Assoc | 1970 | 428 | .00 61,650 | Unit 3 Green Creek Ph 1 McSwain Gardens |
| 24071 Nov 16, 1988 | " | Charita K | Karen D. | Cancelled Donnie S. Linkerley REMIC | 2.15-93 # 9651 Sat BK 138-1187 First Fed. S. L. Assoc | 1972 | 965 | .00 76,950 | pt Lot 44 Lenwood Ave |
| 24205 Nov 17, 1988 | " | Cancelled Donnie S. Linkerley REMIC | 3.9-94 | # 16959 gr. | Sat BK 150-1439 First Fed. S. L. Assoc | 1973 | 115 | .67 12,836 | Lot 4 Broun Dr. Parcel 3 |

DIRECT or MORTGAGOR Index to Real Estate Mortgages — Greenville County, S. C.

REG. U. S. PAT. OFFICE *ChemMort* County Indexes Since 1888 An Identifying Trade Mark

Open at Proper Tab according to First Letter or Letters of Name and refer to Buff Sub-Index sheet for page reference.

COTT FAMILY NAME INDEX No. 75 © 1949 MADE BY THE COTT INDEX COMPANY, COLUMBUS, OHIO SOLD BY PHOTO COPY SUPPLY, MAULDIN, S. C.

| FILE NUMBER DATE OF RECORD | MORTGAGORS FAMILY NAMES | GIVEN NAMES ABCDEFGH | GIVEN NAMES IJKLMNO | GIVEN NAMES PQRSTUWXYZ | MORTGAGEES | BOOK | PAGE | Amount | BRIEF DESCRIPTION, LOCATION, ETC. (Not Warranted) |
|-------------------------------|----------------------------|--|-----------------------------|--|---|------|------|---------|--|
| 25307 Nov. 23, 1988 | Brown | Cancelled Donnie S. Tankersley RMC | 12-29-92 # 80958 | etal J. Lomas P. | Piedmont Natural Gas | | | | 88-3906 Sisters - 12 McSwain Dr. |
| 25307 Nov. 23, 1988 | " | Cancelled Donnie S. Tankersley RMC | 12-29-92 # 80958 | | " " " | | | | |
| 25361 Nov. 23, 1988 | " | Cancelled Donnie S. Tankersley RMC | 6-12-89 # 25303 | Mary Ann + W. Bayne | S.t. Bk. 114-02 Bank of Travelers Rest | 1974 | 303 | 110,000 | Lot 24, Stone Lake Heights, Sec III |
| 25431 Nov. 28, 1988 | " | | Joyce W. | | Watson Finance | 1974 | 426 | | Real Property agreement |
| 26147 Nov. 30, 1988 | " | CANCELLED J. H. Hines REGISTER OF DEEDS | 12-15-98 | etal William E. | #105377 S.t. BK 201-1040 Security Mtg Corp | 1975 | 315 | 30,200 | Allen St Lot 130 Duran Mills |
| 26483 Dec. 2, 1988 | " | | John D. | | First Fed S + L Assoc | 1975 | 838 | 14,000 | Lot 135 Camden Ln Belle Meade Sec 1+2 |
| " | " | | Anna L. | | " " | 1975 | 838 | | |
| 26694 Dec. 5, 1988 | " | | J. Scott | Cancelled Donnie S. Tankersley RMC | 68.90 # 27742 S.t. Bk. 119-860 First Fed S + L Assoc | 1976 | 23 | 184,000 | Wood Sub. Lot 21 Windy Court, Duran |
| 28301 Dec. 13, 1988 | " | 7-4-93 Francina | Donnie S. Tankersley RMC | # 44881 Robert G. | S.t. BK 142-1024 Carolina First Bank | 1977 | 721 | 85,000 | 44.10 S.C. Hwy 978 |
| 28302 Dec. 13, 1988 | " | 8-4-93 Francina | Donnie S. Tankersley RMC | # 51702 Robert G. | S.t. BK 143-658 Chemical Financial Corp | 1977 | 726 | 250,000 | 44.10 S.C. Hwy 978 |
| 28208 Dec. 13, 1988 | " | | Donnie S. Tankersley RMC | 3-27-91 # 19595 | S.t. Bk. 130-411 Weyerhaeuser Mtg Co. | 1977 | 621 | 68,040 | Lot 62 Montclair, Duran |
| 29017 Dec. 19, 1988 | " | | Louis E. | | " " | | | .05 | Hyts. Fountain Area |
| 29411 Dec. 20, 1988 | " | | Lillie Mae | Cancelled Donnie S. Tankersley RMC | NCNB South Carolina S.t. Bk. 122-1677 Co of S.C. | 1978 | 641 | 11,417 | Lot 2 Park Rd. Foundation |
| 29809 Dec. 22, 1988 | " | 11-19-93 Carolyn | Donnie S. Tankersley RMC | 3-1-91 # 4893 Robert W. | Branch Banking & Trust S.t. BK 146-124P | 1979 | 141 | 25,000 | Aviation Dr. Lot 28 Pleasant Dr. |
| 30111 Dec. 27, 1988 | " | | James Jr. | Cancelled Donnie S. Tankersley RMC | Carolina Investment S.t. BK 146-124P | 1979 | 781 | 82,000 | Wynette, Ests pt Lot 94, Lots 95, 96, 97 |
| 130377 Dec. 28, 1988 | " | | Marcelle | DIEN RELEASED DONNIE S. TANKERSLEY R.M.C. # 20519 | Sharonline Ind. Credit Union S.t. BK 146-124P | 1980 | 136 | 13,900 | Elegant Hyts Lot 53, 54 + 55 Chandler St |
| | " | | Debra | | Security Pacific Financial | 1980 | 470 | 8,476 | Lot in Lot Marion |

DIRECT or MORTGAGOR Index to Real Estate Mortgages — Greenville County, S. C.

REG. U. S. PAT. OFFICE *Chas. M. Cotts* County Indexes Since 1888 An Identifying Trade Mark

Open at Proper Tab according to First Letter or Letters of Name and refer to Buff Sub-Index sheet for page reference.

COTT FAMILY NAME INDEX No. 75 © 1949
MADE BY THE COTT INDEX COMPANY, COLUMBUS, OHIO
SOLD BY PHOTO COPY SUPPLY, MAULDIN, S. C.

| FILE NUMBER DATE OF RECORD | MORTGAGORS FAMILY NAMES | GIVEN NAMES ABCDEFGHIJ | GIVEN NAMES KLMNOP | GIVEN NAMES QRSTUVWXYZ | MORTGAGEES | BOOK | PAGE | Amount | BRIEF DESCRIPTION, LOCATION, ETC. (Not Warranted) |
|-------------------------------|----------------------------|---|-----------------------|---------------------------|---|------|------|---------|--|
| 130378 Apr 28, 1988 | Brown | Debra | | Wardlaw | Atlanta I.C.A.A.C. | 1980 | 473 | | see Bl 1931 ps. 899 + Bl 1980 ps. 470 Subordination Agreement for mty |
| 130921 Dec 30, 1988 | " | Cancelled Dannie S. Lankersley 6-7-93 | 8-6-93 | #48980 | St. Bl. 133-1098 Co. Inc. | | | .00 | |
| 933 Jan 6, 1989 | " | Cancelled Dannie S. Lankersley 6-7-93 | | Perry Jessie | House Material Supply | 1981 | 171 | 8,000 | Lot 35 East North St Barrington PK Dr |
| 934 Jan 6, 1989 | " | Cancelled Dannie S. Lankersley 6-7-93 | | Properties | United S & L Assoc | 1982 | 299 | 350,400 | Lot 100 Barrington PK Barrington PK Dr |
| 935 Jan 6, 1989 | " | Cancelled Dannie S. Lankersley 6-7-93 | | Properties | United S & L Assoc | 1982 | 308 | 332,800 | Lot 104 Barrington PK Barrington PK Dr |
| 936 Jan 6, 1989 | " | Cancelled Dannie S. Lankersley 6-7-93 | | Properties | United S & L Assoc | 1982 | 317 | 270,400 | Lot 103 Barrington PK Barrington PK Dr |
| 956 Jan 6, 1989 | " | Cancelled Dannie S. Lankersley 6-24-94 | | Properties | United S & L Assoc | 1982 | 326 | 271,600 | Lot 101 Barrington PK Barrington PK Dr |
| 748 Jan 6, 1989 | " | Henry J. Jr. 2-14-97 | | 2-23-90 | 8529 St. Bl. 117-1632 The Peoples Natl Bank | 1982 | 335 | 25,000 | Henderson Forest Little Lindmont Dr |
| 941 Jan 6, 1989 | " | Alfred III 7-3-97 | | Jan 7-3-97 | 9968 St Bl. 176-1877 47958 St Bl. 180-2444 Security Pacific Mfg | 1982 | 120 | 8,600 | Lot 314 Westwood. See IV |
| " | " | | | a.s.c. Inc. | W. Roger Brown | 1982 | 352 | | Subordination agreement for mty see Bls 1960 ps 260 Bl 1960 ps 282 + Bls 1982 ps 326 |
| 940 Jan 6, 1989 | " | | | a.s.c. Inc. | W. Roger Brown | 1982 | 350 | | Subordination agreement for mty see Bl 1960 ps 258, Bl 1960 ps 260 + Bls 1982 ps 317 |
| 939 Jan 6, 1989 | " | | | a.s.c. Inc. | W. Roger Brown | 1982 | 348 | | Subordination agreement for mty see Bl 1960 ps 256 Bl 1960 ps 258 + Bls 1982 ps 308 |
| 938 Jan 6, 1989 | " | | | a.s.c. Inc. | W. Roger Brown | 1982 | 346 | | Subordination agreement for mty see Bl 1960 ps 280 Bl 1960 ps 282 + Bls 1982 ps 299 |

DIRECT or MORTGAGOR Index to Real Estate Mortgages — Greenville County, S. C.

REG. U. S. PAT. OFFICE *ChumCats* County Indexes Since 1888 An Identifying Trade Mark

Open at Proper Tab according to First Letter or Letters of Name and refer to Buff Sub-Index sheet for page reference.

COTT FAMILY NAME INDEX No. 75 © 1949
MADE BY THE COTT INDEX COMPANY, COLUMBUS, OHIO
SOLD BY PHOTO COPY SUPPLY, MAULDIN, S. C.

()

| FILE NUMBER | MORTGAGORS | GIVEN NAMES | GIVEN NAMES | GIVEN NAMES | MORTGAGEES | BOOK | PAGE | Amount | BRIEF DESCRIPTION, LOCATION, ETC. (Not Warranted) |
|----------------|--------------|--|--|----------------------------------|--|------|------|---------|---|
| DATE OF RECORD | FAMILY NAMES | ABCDEFGHIJ | IJKLMNOP | QRSTUVWXYZ | | | | | |
| 1466 | Brown | Donnie S. Tankersley RMC | itd | 5-25-90 | as Trustee itd S. F. Bk. 119-406 | 1982 | 910 | .40 | Lot 21 Duna Woods Sub. |
| Jan 11, 1989 | " | | J. Scott | # 25246 | Louis D. Manion | | | 25,318 | 89-47 |
| 1683 | " | | Donnie S. Tankersley RMC | 5-1-91 # 20947 | Piedmont Nat. Bk | ✓ | ✓ | ✓ | Fiftines - 146 Pleasant Ridge |
| Jan 12, 1989 | Brown | | Varlene M. | 9 d.c. Inc | W. Roger Brown | 1983 | 682 | .00 | Lot 14 Barington Park |
| 2019 | " | | | Propertis | 3-23-92 # 17688 S. Fk. 130-43 | 1983 | 684 | .00 | Lot 98 Barington PK |
| Jan 13, 1989 | " | Donnie S. Tankersley RMC | | Propertis | W. Roger Brown | 1983 | 684 | 25,520 | Lot 44 Barington PK |
| 2020 | " | Donnie S. Tankersley RMC | | Propertis | 10-21-92 # 65892 S. Fk. 135-824 | 1983 | 686 | 26,460 | Lot 53 Barington PK |
| Jan 13, 1989 | " | Donnie S. Tankersley RMC | | Propertis | W. Roger Brown | 1983 | 688 | 29,400 | Lot 99 Barington PK |
| 2021 | " | Donnie S. Tankersley RMC | | Propertis | 3-12-92 # 15274 S. Fk. 129-1624 | 1983 | 690 | 25,520 | Lot 4 Barington PK |
| Jan 13, 1989 | " | Donnie S. Tankersley RMC | | Propertis | 2-4-92 # 16055 S. Fk. 133-587 | 1983 | 692 | 25,520 | Lot 15 Barington PK |
| 2022 | " | Donnie S. Tankersley RMC | | Propertis | 7-25-95 # 042356 S. Fk. 162-829 | 1983 | 694 | 25,520 | Lot 21 Barington PK |
| Jan 13, 1989 | " | Donnie S. Tankersley RMC | | Propertis | 12-11-90 # 39295 S. Fk. 122-277 | 1983 | 696 | 25,520 | Release of Lien from Judgment Rec 88-7457 See my see Bk 1869 pg 130 |
| 2023 | " | Donnie S. Tankersley RMC | | Propertis | 9 d.c. Inc | 1983 | 769 | | |
| Jan 13, 1989 | " | Donnie S. Tankersley RMC | | Propertis | W. Roger Brown | 1983 | 769 | | |
| 2024 | " | Donnie S. Tankersley RMC | | Propertis | 8-17-99 # 70499 S. Fk. 213-20 | 1984 | 178 | 20,000 | Lot 87-A prop John H. |
| Jan 13, 1989 | " | Donnie S. Tankersley RMC | Lee | Propertis | S. C. Natl. Bank | 1984 | 190 | | Real Property Agreement |
| 2025 | " | Donnie S. Tankersley RMC | Marjard | Propertis | Permitt. Deed N. L. Ave | 1984 | 425 | 160,000 | 2.03 Acre McChesney Rd also 4.55 Acre Bala Henderson Dr |
| Jan 13, 1989 | " | Donnie S. Tankersley RMC | Carlynn M. Leonard | 12-19-89 # 56988 S. Fk. 116-1634 | Draves C. Brown | 1984 | 425 | | |
| 2026 | " | Donnie S. Tankersley RMC | Carlynn M. Leonard | 12-19-89 # 56988 S. Fk. 116-1634 | Draves C. Brown | 1984 | 425 | | |
| Jan 13, 1989 | " | Donnie S. Tankersley RMC | Carlynn M. Leonard | 12-19-89 # 56988 S. Fk. 116-1634 | Draves C. Brown | 1984 | 425 | | |
| 2178 | " | Donnie S. Tankersley RMC | Carlynn M. Leonard | 12-19-89 # 56988 S. Fk. 116-1634 | Draves C. Brown | 1984 | 425 | | |
| Jan 16, 1989 | " | Donnie S. Tankersley RMC | Carlynn M. Leonard | 12-19-89 # 56988 S. Fk. 116-1634 | Draves C. Brown | 1984 | 425 | | |
| 2528 | " | Donnie S. Tankersley RMC | Carlynn M. Leonard | 12-19-89 # 56988 S. Fk. 116-1634 | Draves C. Brown | 1984 | 425 | | |
| Jan 18, 1989 | " | Donnie S. Tankersley RMC | Carlynn M. Leonard | 12-19-89 # 56988 S. Fk. 116-1634 | Draves C. Brown | 1984 | 425 | | |
| 2556 | " | Donnie S. Tankersley RMC | Carlynn M. Leonard | 12-19-89 # 56988 S. Fk. 116-1634 | Draves C. Brown | 1984 | 425 | | |
| Jan 18, 1989 | " | Donnie S. Tankersley RMC | Carlynn M. Leonard | 12-19-89 # 56988 S. Fk. 116-1634 | Draves C. Brown | 1984 | 425 | | |
| 2802 | " | Donnie S. Tankersley RMC | Carlynn M. Leonard | 12-19-89 # 56988 S. Fk. 116-1634 | Draves C. Brown | 1984 | 425 | | |
| Jan 20, 1989 | " | Donnie S. Tankersley RMC | Carlynn M. Leonard | 12-19-89 # 56988 S. Fk. 116-1634 | Draves C. Brown | 1984 | 425 | | |
| " | " | Donnie S. Tankersley RMC | Carlynn M. Leonard | 12-19-89 # 56988 S. Fk. 116-1634 | Draves C. Brown | 1984 | 425 | | |
| " | " | Donnie S. Tankersley RMC | Carlynn M. Leonard | 12-19-89 # 56988 S. Fk. 116-1634 | Draves C. Brown | 1984 | 425 | | |

DIRECT or MORTGAGOR Index to Real Estate Mortgages — Greenville County, S. C.

REG. U. S. PAT. OFFICE *Chas McClellan* County Indexes Since 1888 An Identifying Trade Mark

Open at Proper Tab according to First Letter or Letters of Name and refer to Buff Sub-Index sheet for page reference.

COTT FAMILY NAME INDEX No. 75 © 1949
MADE BY THE COTT INDEX COMPANY, COLUMBUS, OHIO
SOLD BY PHOTO COPY SUPPLY, MAULDIN, S. C.

| FILE NUMBER | MORTGAGORS FAMILY NAMES | GIVEN NAMES ABCDEFGHIJ | GIVEN NAMES KLMNOPQ | GIVEN NAMES RSTUVWXYZ | MORTGAGEES | BOOK | PAGE | Amount | BRIEF DESCRIPTION, LOCATION, ETC. (Not Warranted) |
|------------------------------|----------------------------|--|------------------------|---|--|------|------|---------|--|
| 2880 Jan 20, 1989 3287 | Brown | Frances | | Raymond Jr. <i>Cancelled</i> | C. & S. Bank 9.12.91 #47040 Lt. Bk. 126-869 | ✓ | ✓ | ✓ | 89-249 Fiftrees - Rt 8 Piedmont |
| Jan 24, 1989 4678 | " | | Maudie | Dannie S. Inkerley <i>Cancelled</i> | Fair Meter Credit Co. 10-2-91 #50634 Lt. Bk. 126-1545 | 1985 | 22 | 18,050 | Lt Hwy 2 Sville |
| Feb 1, 1989 4701 | " | Carolyn <i>Cancelled</i> | John B. | Dannie S. Inkerley <i>Cancelled</i> | Pinnett Fed. Sav. Assn. 12-13-90 B # 59747 | 1986 | 581 | 19,100 | Augusta Rd. Rancher Lt 79 Long Hill St |
| Feb 1, 1989 5497 | " | Dannie S. Inkerley <i>Cancelled</i> | Johnnie | Thomas C. | American Fed. Bank JSB 11-12-92 # 71140 Lt. Bk. 135-1959 | 1986 | 586 | 10,515 | Lt 45 Sharon Bl. Sharon |
| Feb 6, 1989 6696 | " | Dannie S. Inkerley <i>Cancelled</i> | Lewis Jr. | Marvin | First Fed. Sav. Assn. 7-28-93 # 49464 Sat BK 143-226 | 1987 | 487 | 157,000 | Holly Jean Dr. T Lt 42 Circle Slope Dr |
| Feb 14, 1989 " | " | Dannie S. Inkerley <i>Cancelled</i> | Michael | et al | American Fed. Bank JSB 7-28-93 # 49464 Sat BK 143-226 | 1988 | 760 | 102,153 | Pt Quater 12, 13 & 14 Piney Mt Rd |
| 7031 Feb 16, 1989 7190 | " | | | William E. | Security Mtg Corp et al | 1988 | 760 | | Sec mty on Bl. 1975 pg 315 Mty assign) Tracy + Nichola Inc. |
| Feb 17, 1989 8095 | " | Calvin Jr. <i>Cancelled</i> | Nelson | 8-13-92 # 50287 | Litchi Mtg Co. Inc. Lt Bk. 133-1424 | 1989 | 299 | | William Sec mty on Bl. 1963 pg 210 Mty assign) Mammes W.R. |
| Feb 24, 1989 8412 | " | Dannie S. Inkerley <i>Cancelled</i> | James | Rhonda Ann 2-2-90 # 5261 Lt. Bk. 117-890 | Security Mtg Corp et al | 1990 | 287 | 58,000 | Whispering Pines Ct Lt 3 White Pines |
| Feb 27, 1989 " | " | Hugh C <i>Cancelled</i> | | | John W. Lurch Jr. 2-2-90 # 5261 Lt. Bk. 117-890 | 1990 | 618 | 9,000 | Lt Clearview Dr |
| 8701 Feb 28, 1989 8734 | " | Estelle <i>Cancelled</i> | | | Wanda L. First Fed. Sav. Assn. 9-18-2003 # 31278 Sat BK 270-1758 | 1990 | 618 | | |
| Feb 28, 1989 " | " | | Andrus | in error see Harrison 2-9-90 Union | Sharonline Fed. Credit Mty + Sec Agent | 1991 | 14 | 24,133 | Lt 1 Plat Bl. PA pg 57 |
| Feb 28, 1989 " | " | | Andrus | in error see Harrison 2-9-90 | Sharonline Fed. Credit Mty + Sec Agent | 1991 | 14 | 38,308 | Lt 57 Hillsborough Dr Merrifield Pl |
| 9409 Mar 3, 1989 | " | | | Susan J. | Barclay American / Mty Corp | 1991 | 923 | | Sec mty on Bl. 1902 pg 497 Mty assign) Harrison Mty Corp. |

REGISTER OF DEEDS

DIRECT or MORTGAGOR Index to Real Estate Mortgages — Greenville County, S. C.

REG. U. S. PAT. OFFICE *Chas McCott* County Indexes Since 1888 An Identifying Trade Mark

Open at Proper Tab according to First Letter or Letters of Name and refer to Buff Sub-Index sheet for page reference.

COTT FAMILY NAME INDEX No. 75 © 1949
MADE BY THE COTT INDEX COMPANY, COLUMBUS, OHIO
SOLD BY PHOTO COPY SUPPLY, MAULDIN, S. C.

()

| FILE NUMBER DATE OF RECORD | MORTGAGORS FAMILY NAMES | GIVEN NAMES ABCDEFGHIJ | GIVEN NAMES KLMNO | GIVEN NAMES PQRSTUVWXYZ | MORTGAGEES | BOOK | PAGE | Amount | BRIEF DESCRIPTION, LOCATION, ETC. (Not Warranted) |
|-------------------------------|----------------------------|--|----------------------|----------------------------|---|------|------|--------|--|
| 10080 Mar 8, 1989 | Brown | Ann <i>Ann S. Inkerley</i> | 8-24-92 # | 52442 gr | S.t Blk 133-1929 American S.t. & L. Assoc. | 1992 | 585 | | Real Property Agreement 89-822 |
| 10100 Mar 8, 1989 | " | Harry A. & Mallie <i>Mallie J.</i> | | | American General Finance | | | | Lipton 12 Grable Ct. |
| 10756 Mar 13, 1989 | " | Dary W. | 2.26-90 | # 8762 | S.t. Blk. 117-1664 Service Inc. Security Pacific Financial | 1993 | 231 | 10,000 | Lot 2 Peeble Valley |
| 11453 Mar 16, 1989 | " | Buster B. | et al | | American S.t. Bank S.B. | 1993 | 972 | 40,000 | Lot = 1.04 am Brea also 6.25 am Brea |
| 11754 Mar 17, 1989 | " | Barbara A. | | 7-12-94 # | 48152 Lot BK 154 1214 Branch Banking & Trust | 1994 | 322 | 15,000 | Tract Becky Gibson Rd Cap Jct Mtg. on Blk. 1931 p. 899 Mtg assign Baldome Credit |
| 11537 Mar 17, 1989 | " | Dulra | D et al | Wardlaw | Atlanta/C.S.A.C. | 1994 | 95 | | |
| 13029 Mar 27, 1989 | " | Frederick | et al | | Capital Credit Plan | 1995 | 819 | 29,437 | Lot 35 & pt Lot 37 Allota Ave. Hillside Terrace |
| 13275 Mar 29, 1989 | " | Donathy | | | " | 1995 | 819 | | |
| 13276 Mar 29, 1989 | " | | | A.C. Inc. Properties of | W. Roger Brown | 1996 | 095 | | 2nd mtg on Blk 1856 pg. 286 Release Lot 169 Pappertown Sec 3 |
| 14361 Apr 4, 1989 | " | | | A.C. Inc. Properties of | W. Roger Brown | 1996 | 096 | | 3rd mtg on Blk 1856 pg. 286 Release Lot 167 Pappertown Sec 3 |
| 14362 Apr 4, 1989 | " | | | A.C. Inc. Properties of | W. Roger Brown | 1997 | 706 | | 2nd mtg on Blk. 1983 pg 694 Mtg assign Vera S. Brown |
| 14363 Apr 4, 1989 | " | | | A.C. Inc. Properties of | W. Roger Brown | 1997 | 708 | | 2nd mtg on Blk. 1963 pg 26 Mtg assign Vera S. Brown |
| 14364 Apr 4, 1989 | " | | | A.C. Inc. Properties of | W. Roger Brown | 1997 | 710 | | 2nd mtg on Blk 1983 pg 688 Mtg assign Vera S. Brown |
| 14365 Apr 4, 1989 | " | | | A.C. Inc. Properties of | W. Roger Brown | 1997 | 712 | | 2nd mtg on Blk 1960 pg 280 Mtg assign Vera S. Brown |
| | | | | A.C. Inc. Properties of | W. Roger Brown | 1997 | 711 | | 2nd mtg on Blk 1960 pg 280 Mtg assign Vera S. Brown |

DIRECT or MORTGAGOR Index to Real Estate Mortgages — Greenville County, S. C.

REG. U. S. PAT. OFFICE *ChumCott* County Indexes Since 1888 An Identifying Trade Mark

 Open at Proper Tab according to First Letter or Letters of Name and refer to Buff Sub-Index sheet for page reference.

COTT FAMILY NAME INDEX No. 75 © 1949
MADE BY THE COTT INDEX COMPANY, COLUMBUS, OHIO
SOLD BY PHOTO COPY SUPPLY, MAULDIN, S. C.

| FILE NUMBER DATE OF RECORD | MORTGAGORS FAMILY NAMES | GIVEN NAMES ABCDEFGHIJ | GIVEN NAMES JKLMNOPQ | GIVEN NAMES RSTUVWXYZ | MORTGAGEES | BOOK | PAGE | Amount | BRIEF DESCRIPTION, LOCATION, ETC. (Not Warranted) |
|-------------------------------|----------------------------|---------------------------|-------------------------|---------------------------|----------------|------|------|--------|---|
| 14366 Apr. 4, 1989 | Brown | | | af S.C. Inc. Propertis | W. Roger Brown | 1997 | 716 | | 2nd Mtg see Blk 1983 pg 684 Mtg assign Vera S. Brown |
| 14367 Apr. 4, 1989 | " | | | af S.C. Inc. Propertis | W. Roger Brown | 1997 | 718 | | 2nd Mtg see Blk 1960 pg 268 Mtg assign Vera S. Brown |
| 14368 Apr. 4, 1989 | " | | | af S.C. Inc. Propertis | W. Roger Brown | 1997 | 720 | | 2nd Mtg see Blk 1960 pg 272 Mtg assign Vera S. Brown |
| 14369 Apr. 4, 1989 | " | | | af S.C. Inc. Propertis | W. Roger Brown | 1997 | 722 | | 2nd Mtg see Blk 1579 pg 5 Mtg assign Vera S. Brown |
| 14370 Apr. 4, 1989 | " | | | af S.C. Inc. Propertis | W. Roger Brown | 1997 | 724 | | 2nd Mtg see Blk 1960 pg 252 Mtg assign Vera S. Brown |
| 14371 Apr. 4, 1989 | " | | | af S.C. Inc. Propertis | W. Roger Brown | 1997 | 726 | | 2nd Mtg see Blk 1960 pg 258 Mtg assign Vera S. Brown |
| 14372 Apr. 4, 1989 | " | | | af S.C. Inc. Propertis | W. Roger Brown | 1997 | 728 | | 2nd Mtg see Blk 1856 pg 286 Mtg assign Vera S. Brown |
| 14373 Apr. 4, 1989 | " | | | af S.C. Inc. Propertis | W. Roger Brown | 1997 | 730 | | 2nd Mtg see Blk 1887 pg 125 Mtg assign Vera S. Brown |
| 14374 Apr. 4, 1989 | " | | | af S.C. Inc. Propertis | W. Roger Brown | 1997 | 732 | | 2nd Mtg see Blk 1887 pg 133 Mtg assign Vera S. Brown |
| 14375 Apr. 4, 1989 | " | | | af S.C. Inc. Propertis | W. Roger Brown | 1997 | 734 | | 2nd Mtg see Blk 1887 pg 127 Mtg assign Vera S. Brown |
| 14376 Apr. 4, 1989 | " | | | af S.C. Inc. Propertis | W. Roger Brown | 1997 | 736 | | 2nd Mtg see Blk 1983 pg 696 Mtg assign Vera S. Brown |
| 14377 Apr. 4, 1989 | " | | | af S.C. Inc. Propertis | W. Roger Brown | 1997 | 738 | | 2nd Mtg see Blk 1983 pg 686 Mtg assign Vera S. Brown |
| 14378 Apr. 4, 1989 | " | | | af S.C. Inc. Propertis | W. Roger Brown | 1997 | 740 | | 2nd Mtg see Blk 1983 pg 690 Mtg assign Vera S. Brown |
| 14379 Apr. 4, 1989 | " | | | af S.C. Inc. Propertis | W. Roger Brown | 1997 | 742 | | 2nd Mtg see Blk 1983 pg 692 Mtg assign Vera S. Brown |
| 14380 Apr. 4, 1989 | " | | | af S.C. Inc. Propertis | W. Roger Brown | 1997 | 744 | | 2nd Mtg see Blk 1960 pg 250 Mtg assign Vera S. Brown |
| 14381 Apr. 4, 1989 | " | | | af S.C. Inc. Propertis | W. Roger Brown | 1997 | 746 | | 2nd Mtg see Blk 1960 pg 248 Mtg assign Vera S. Brown |

DIRECT or MORTGAGOR Index to Real Estate Mortgages — Greenville County, S. C.

REG. U. S. PAT OFFICE *Chumlett* County Indexes Since 1888 An Identifying Trade Mark

Open at Proper Tab according to First Letter or Letters of Name and refer to Buff Sub-Index sheet for page reference.

COTT FAMILY NAME INDEX No. 75 © 1949
MADE BY THE COTT INDEX COMPANY, COLUMBUS, OHIO
SOLD BY PHOTO COPY SUPPLY, MAULDIN, S. C.

()

| FILE NUMBER | DATE OF RECORD | MORTGAGORS FAMILY NAMES | GIVEN NAMES ABCDEFGH | GIVEN NAMES IJKLMNOP | GIVEN NAMES PQRSTUVWXYZ | MORTGAGEES | BOOK | PAGE | Amount | BRIEF DESCRIPTION, LOCATION, ETC. (Not Warranted) |
|-------------|----------------|----------------------------|--|-------------------------|----------------------------|-----------------------|------|------|--------|--|
| 14382 | Apr 4, 1989 | Brown | | | ad S.C. Inc. Properties | W. Roger Brown | 1997 | 748 | | See mty on Bk 1960 pg 246 mty assign Vasa S. Brown |
| 14383 | Apr 4, 1989 | " | | | ad S.C. Inc. Properties | W. Roger Brown | 1997 | 750 | | See mty on Bk 1960 pg 260 mty assign Vasa S. Brown |
| 14384 | Apr 4, 1989 | " | | | ad S.C. Inc. Properties | W. Roger Brown | 1997 | 752 | | See mty on Bk 1960 pg 256 mty assign Vasa S. Brown |
| 14385 | Apr 4, 1989 | " | | | ad S.C. Inc. Properties | W. Roger Brown | 1997 | 754 | | See mty on Bk 1960 pg 274 mty assign Vasa S. Brown |
| 14386 | Apr 4, 1989 | " | | | ad S.C. Inc. Properties | W. Roger Brown | 1997 | 756 | | See mty on Bk 1960 pg 270 mty assign Vasa S. Brown |
| 14387 | Apr 4, 1989 | " | | | ad S.C. Inc. Properties | W. Roger Brown | 1997 | 758 | | See mty on Bk 1960 pg 266 mty assign Vasa S. Brown |
| 14388 | Apr 4, 1989 | " | | | ad S.C. Inc. Properties | W. Roger Brown | 1997 | 760 | | See mty on Bk 1960 pg 278 mty assign Vasa S. Brown |
| 14389 | Apr 4, 1989 | " | | | ad S.C. Inc. Properties | W. Roger Brown | 1997 | 762 | | See mty on Bk 1960 pg 276 mty assign Vasa S. Brown |
| 14390 | Apr 4, 1989 | " | | | ad S.C. Inc. Properties | W. Roger Brown | 1997 | 764 | | See mty on Bk 1983 pg 682 mty assign Vasa S. Brown |
| 14391 | Apr 4, 1989 | " | | | ad S.C. Inc. Properties | W. Roger Brown | 1997 | 766 | | See mty on Bk 1960 pg 282 mty assign Vasa S. Brown |
| 14533 | Apr 5, 1989 | " | Thomas David | | Vanessa D. | Weyerhaeuser Mty Co. | 1997 | 960 | | See mty on Bk 1967 pg 818 mty assign Blended Mty Corp |
| 15575 | Apr 11, 1989 | " | Cancelled Danne S. Inkerly | B. | 7-28-93 | #49465 Sat BK 143-227 | 1999 | 199 | 36,246 | 00 Pt 2 tracts 12, 13 + 14 Piny Mt Rd |
| | | " | Cancelled Danne S. Inkerly | Adamo | 7-28-93 | #49465 Sat BK 143-227 | 1999 | 199 | | Rd |
| 15694 | Apr 12, 1989 | " | Cancelled Danne S. Inkerly | Adamo | 7-7-93 | #38669 Sat BK 162-81 | 1999 | 297 | 17,544 | 44 Lot 109 South Point Estn. |
| 15600 | Apr 12, 1989 | " | Evelyn V | Norman J. | | Weyerhaeuser Mty Co. | 1999 | 236 | | See mty on Bk 1970 pg 139 mty assign Blended Mty Corp |
| 15893 | Apr 13, 1989 | " | Dalcie | Thomas L. | 8-6-90 | #38478 Sat BK 120-612 | 1999 | 509 | 00 | Blended Mty Corp Lot 83 Langley Hgts |

DIRECT or MORTGAGOR Index to Real Estate Mortgages — Greenville County, S. C.

REG. U. S. PAT. OFFICE *ChamCott* County Indexes Since 1888
An Identifying Trade Mark

 Open at Proper Tab according to First Letter or Letters of Name and refer to Buff Sub-Index sheet for page reference.

COTT FAMILY NAME INDEX No. 75 © 1949
MADE BY THE COTT INDEX COMPANY, COLUMBUS, OHIO
SOLD BY PHOTO COPY SUPPLY, MAULDIN, S. C.

| FILE NUMBER DATE OF RECORD | MORTGAGORS FAMILY NAMES | GIVEN NAMES ABCDEFGHIJ | GIVEN NAMES KLMNO | GIVEN NAMES PQRSTUVWXYZ | MORTGAGEES | BOOK | PAGE | Amount | BRIEF DESCRIPTION, LOCATION, ETC. (Not Warranted) |
|-------------------------------|----------------------------|---|---|----------------------------|--|------|------|---------------|--|
| 16759 Apr 19, 1989 | Brown | Wayne Franklin | CANCELLED REGISTER OF DEEDS | 12-18-98 | #106735 Sat BK 201-1438 Bradley American Mtg Corp | 2000 | 439 | .00 36,360 | Ct. Parkway Hts Lot 21 Lee Hamm Ct + Rockwell |
| 16742 Apr 19, 1989 | " | Maithren Charles | | | To. H. A. Inc. Associate Financial Serv | 2000 | 425 | | Release of lien from judgment Roll 89-1242 In Mtg on Bk 1935 pg. 353 |
| 17372 Apr 24, 1989 | " | Eleanor | | | Watson Finance | 2001 | 133 | | Real Property Agreement |
| 17872 Apr 26, 1989 | " | CANCELLED Doris S. Tankerly | 4-28-93 | #25299 | Sat BK 140-978 | | | .00 | See 16 |
| 17874 Apr 26, 1989 | " | CANCELLED Doris S. Tankerly | | 12-27-89 #580 | First Fed. S. L. Assoc 34 St. Bk. 116-1789 DCU | 2001 | 739 | 99,682 | Lot 4 Devenier Place Ordeal sp. |
| 19267 Apr 26, 1989 | " | CANCELLED Doris S. Tankerly | 3-25-92 | #18435 | Greenville S.C. City Emp. St. Bk. 130-242 | 2001 | 747 | 24,450 | 12.18 acres S.C. Hwy 14 plat Bk. 10-12 pg. 92. |
| 20160 May 3, 1989 | " | CANCELLED Doris S. Tankerly | | Mary Lou Robert L. | B B + L. of South Carolina | 2003 | 408 | 44,000 | pt Lot 18 = 11.25 acres |
| 20091 May 9, 1989 | " | CANCELLED Eunice S. | 4-28-93 | #25299 | William B. Ayers Sat BK 140-978 | 2004 | 372 | 6,900 | 2 ac to Pine Acres see mtg Bk 2001 pg. 739 |
| 20025 May 9, 1989 | " | CANCELLED Doris S. Tankerly | | Pauline M | First Fed. S. L. Assoc | 2004 | 282 | 99,682 | Lot 4 Devenier Place See 16 South Lee Mtg see Bk. 1856 pg 286 |
| 20924 May 15, 1989 | " | AKIA Darnell Lawrence 12-1-97 | CANCELLED | Proprietors Inc | W. Roy Brown See #76054 Sat BK 184-520 #35499 Sat BK 185-617 | 2004 | 233 | .00 | Release of 185 Peppertree Surrender Block 5 |
| 21694 May 18, 1989 | " | Danielle L. | 10-23-97 | 10-23-97 | South Carolina Natl Bank | 2005 | 142 | 25,000 | Lot 7 + pt lot 6 Highland # 88-5467 In mtg on Bk. 1845 pg 759 |
| 21666 May 18, 1989 | " | Maria E. | | | 2nd Union Inc. | 2005 | 958 | | Release of Lien from Judgment Roll Jointly on Bk. 1856 pg 286 |
| 22082 May 18, 1989 | " | | | | W. Roy Brown | 2005 | 914 | | Release Lot 177 Peppertree Hill Jointly on Bk. 1856 pg 286 |
| 22125 May 22, 1989 | " | Estelle J. Mathis | | 10-13-97 | W. Roy Brown #73639 Sat BK 183-1855 | 2005 | 915 | .00 | Release Lot 178 Peppertree Edwards Forest |
| 22125 May 22, 1989 | " | CANCELLED Estelle J. | 10-30-95 | #66302 | First Union Natl Bank Lot BK 164-1183 | 2006 | 442 | 22,000 | Lot 2 Belvoir Dr See III |
| | " | CANCELLED Doris S. Tankerly | | Mary Ann | W. Boyne Poinsett Sat S. L. Assoc | 2006 | 489 | 35,000 | Lot 24 Stone Lake Hts |

DIRECT or MORTGAGOR Index to Real Estate Mortgages — Greenville County, S. C.

REG. U. S. PAT OFFICE *ChamCott* County Indexes Since 1888 An Identifying Trade Mark

Open at Proper Tab according to First Letter or Letters of Name and refer to Buff Sub-Index sheet for page reference.

COTT FAMILY NAME INDEX No. 75 © 1949
MADE BY THE COTT INDEX COMPANY, COLUMBUS, OHIO
SOLD BY PHOTO COPY SUPPLY, MAULDIN, S. C.

(2)

| FILE NUMBER DATE OF RECORD | MORTGAGORS FAMILY NAMES | GIVEN NAMES ABCDEFGH | GIVEN NAMES IJKLMNO | GIVEN NAMES PQRSTUWXYZ | MORTGAGEES | BOOK | PAGE | Amount | BRIEF DESCRIPTION, LOCATION, ETC. (Not Warranted) |
|-------------------------------|----------------------------|--------------------------|--|----------------------------------|--|------|------|--------|--|
| 22206 May 22, 1989 | Brown | Bruce A. | <i>Cancelled</i> Donnie S. Tankersley | 3-7-90 # | 10517 S.t. Bk. 117-1929 Branch Banking & Trust Co | 2006 | 594 | .00 | 2 Hills Ln. III |
| 22531 May 24, 1989 | " | Michael David | <i>Cancelled</i> Donnie S. Tankersley | Marie Rita | 10-17-91 #53267 S.t. Bk. 127-63 First Fed S.t. L. asso. | 2006 | 906 | .00 | Paris Mt. Sp. pt lot 96 Cranfield Ct |
| 23298 May 30, 1989 | " | Byron V | <i>Cancelled</i> Donnie S. Tankersley | 7-6-92 # | 42184 S.t. Bk. 132-1647 First Wachovia Mty. Co | 2007 | 816 | 59,000 | Lot 3 Wolfe Rd |
| 23970 June 1, 1989 | " | Donnie S. Tankersley | <i>Cancelled</i> RMC | P.D.C. Inc. | 4-20-92 #94538 S.t. Bk. 130-9539 Vera S. Brown | 2008 | 873 | .79 | By Barrington Pk Lot 3 4 pt lot 2, Scarborough |
| 23969 June 1, 1989 | " | Donnie S. Tankersley | <i>Cancelled</i> RMC | P.D.C. Inc. | 11-21-89 #53678 S.t. Bk. 116-931 Vera S. Brown | 2008 | 875 | .79 | Scarborough Dr. Barrington Pk. Lot 49 pt lots 48+50 |
| 24263 June 5, 1989 | " | 51a Benjamin H. Benjamin | <i>Cancelled</i> Donnie S. Tankersley | 10-23-91 #54208 S.t. Bk. 127-229 | Benjamin H. Brown | 2009 | 249 | .93 | Lot 12 Windemere Dr Cherokee Forest map 2 |
| " | " | 51a Betty Jean Betty J. | <i>Cancelled</i> Donnie S. Tankersley | 10-23-91 #54208 S.t. Bk. 127-229 | " | 2009 | 249 | | |
| 25804 June 14, 1989 | " | Bruce L. | | | Weyerhaeuser Mty. Co | 2010 | 823 | | Cap. Ins. mty. on Bk. 1862 p. 266 Mty. assign. Blended mty. |
| 27805 June 27, 1989 | " | Jeffrey W. | <i>Cancelled</i> Donnie S. Tankersley | 12-28-94 #80182 | 11-1-91 #56320 S.t. Bk. 127-610 The S. C. Nat'l Bank | 2012 | 985 | 80,000 | lot Pleasantburg Home |
| 28093 June 28, 1989 | " | Janice R. | <i>Cancelled</i> RMC | Willie W. | lot BK 165-1714 The Pacetter Corp. | 2013 | 357 | 9,407 | lot = 1 acre Sec. 3 Ph. one |
| 28195 June 29, 1989 | Browne | Naula | <i>Cancelled</i> REGISTER OF DEEDS | Peter J. | lot BK 202-1852 Carolina First Bank | 2013 | 471 | 35,000 | lot 11 Pied 1200 Palham Wynette, Ecto. |
| 28483 June 30, 1989 | Brown | Carolyn + James Jr. | <i>Cancelled</i> DONNIE S. TANKERSLEY | M.C. # 2713 | 1-14-92 Bk 22115 303 Barclays America / Financial | 2013 | 800 | 87,159 | pt lot 94 + lots 95, 96 + 97 Paramount Pk. |
| 29078 July 5, 1989 | Brown | Carolyn + James Jr. | <i>Cancelled</i> Donnie S. Tankersley | 3-15-90 | 11923 S.t. Bk. 118-183 Barclays America / Financial | 2014 | 637 | 18,416 | lot 196 Crisley Cir 89-2309 Kingsville |
| 29733 July 10, 1989 | " | Clyde J. | <i>Cancelled</i> Donnie S. Tankersley | | Chrysler First Financial Inc. | | | | Signified - 110 Loris Drive |
| 30348 July 13, 1989 | Brown | David B. + Mary H. | <i>Cancelled</i> Donnie S. Tankersley | | 11-14-89 #51535 S.t. Bk. 116-742 Bank & Trust Co | 2016 | 34 | 63,339 | 26.73 acres Clifton II |
| 31153 July 14, 1989 | " | Bruce A. | <i>Cancelled</i> Donnie S. Tankersley | 3-2-90 # | 9830 S.t. Bk. 117-1804 Branch Banking & Trust | 2016 | | | 14.5 acres Clifton Rd |

DIRECT or MORTGAGOR Index to Real Estate Mortgages — Greenville County, S. C.

(2)

REG. U. S. PAT. OFFICE *ChumCott* County Indexes Since 1888 An Identifying Trade Mark

Open at Proper Tab according to First Letter or Letters of Name and refer to Buff Sub-Index sheet for page reference.

COTT FAMILY NAME INDEX No. 75 © 1949
MADE BY THE COTT INDEX COMPANY, COLUMBUS, OHIO
SOLD BY PHOTO COPY SUPPLY, MAULDIN, S. C.

| FILE NUMBER DATE OF RECORD | MORTGAGORS FAMILY NAMES | GIVEN NAMES ABCDEFGHIJ | GIVEN NAMES JKLMNOPQ | GIVEN NAMES RSTUVWXYZ | MORTGAGEES | BOOK | PAGE | Amount | BRIEF DESCRIPTION, LOCATION, ETC. (Not Warranted) |
|-------------------------------|----------------------------|---------------------------|-------------------------|--------------------------|-----------------------------|------|------|---------|---|
| 31594 July 21 1989 | Brown | | Janie C. | Wayne Ray | First Federal S + S Assoc. | 2017 | 368 | | See Inc. For Mtg see Bk. 1929 pg. 822 Mtg Assigned to American Finance Mtg |
| 32405 July 25 1989 | " | Charles D | | | Jim Walter Homes Inc | 2018 | 310 | 136,170 | 0.68 acres St Marks Rd Chicko App 2p |
| 32875 July 27 1989 | " | | | Wanda L | First Fed S + L Assoc. | 2018 | 733 | 24,133 | Inty see Bk. 1990 pg 954 Lot 1 Plat Bk. AAP 57. 2nd |
| 33367 July 31 1989 | " | Donnie S Tankersley RMC | | Thomas C | South Carolina Natl Bank | 2019 | 407 | 200,000 | Acta Vista + pt. lot 31 Lot 22 Fairview Ave. |
| 33908 Aug 1 1989 | " | | | Ronnie B. | Chemical Financial Dev | 2020 | 201 | 57,000 | Cap. Lot 3 Park Lane Western Hills |
| 34261 Aug 3 1989 | " | | Leonard L | | NCNB (South Carolina) | 2020 | 653 | 300,000 | Lot 63 Tusson Dr Hawley Hts |
| 34262 Aug 3 1989 | " | | Leonard L | | NCNB (South Carolina) | 2020 | 657 | 300,000 | Lots 1 + 2 Rotherford + Rural Sub Phant |
| 34617 Aug 7 1989 | " | | J. Scott | | 2 PE of S.C. Inc. | 2021 | 658 | 13,300 | Lot 17 Spring Lake Loop Adams Eastbourne Rd |
| 35238 Aug 9 1989 | " | Fred | | | First Citizens Bank & Trust | 2021 | 610 | 20,000 | Lot 1 White Horse Rd + Agreement for Mtg see Bk. 1982 pg 335 Extension + Modification |
| 35370 Aug 10 1989 | " | Henry J. | | | The Peoples Natl Bank | 2021 | 809 | | |
| 35640 Aug 11 1989 | " | | Milton | | Blazer Financial Dev | 2022 | 020 | 250,000 | pt Lot 9 Chisara Ave |
| 35684 Aug 11 1989 | " | | g. Scott | | First Fed S + L Assoc. | 2022 | 030 | 94,000 | Lot 17 Adams Run Ph 1 Shipfield Forest |
| 36208 Aug 15 1989 | " | | L | | First Fed S + L Assoc. | 2022 | 595 | 55,000 | Lot 12 Confederate Ave |
| 36322 Aug 16 1989 | " | | Juanette | | First Union Home Equity | 2022 | 747 | 32,500 | Lot 25 New Furman Hgts Bant 2p |
| 37078 Aug 21 1989 | " | | | Stan | Jack S. Cordell | 2023 | 577 | 77,000 | Lot 5 Security Dr |

DIRECT or MORTGAGOR Index to Real Estate Mortgages — Greenville County, S. C.

REG. U. S. PAT. OFFICE *Chumlett* County Indexes Since 1886
An Identifying Trade Mark

Open at Proper Tab according to First Letter or Letters of Name and refer to Buff Sub-Index sheet for page reference.

COTT FAMILY NAME INDEX No. 75 © 1949
MADE BY THE COTT INDEX COMPANY, COLUMBUS, OHIO
SOLD BY PHOTO COPY SUPPLY, MAULDIN, S. C.

()

| FILE NUMBER DATE OF RECORD | MORTGAGORS FAMILY NAMES | GIVEN NAMES ABCDEFGH | GIVEN NAMES IJKLMNO | GIVEN NAMES PQRSTUVWXYZ | MORTGAGEES | BOOK | PAGE | Amount | BRIEF DESCRIPTION, LOCATION, ETC. (Not Warranted) |
|-------------------------------|----------------------------|-------------------------|--|----------------------------|---|------|------|----------------|---|
| 37079 Aug 21 1989 | Brown | | Cancelled Donna S. Inkerley RMC | 9-20-89 # 424 | 03 St. Bk. 115-1023 et al Jack J. Cordell | 2023 | 583 | .00 3,000 | 3p Lot 5 Security Dr Lantz |
| 37436 Aug 22 1989 | " | | Cancelled Donna S. Inkerley RMC | 6-15-92 # 37456 | St. Bk. 132-574 Warren S | 2024 | 5 | .00 104,500 | Lot 16 Park Lane |
| 38538 Aug 29 1989 | " | | | Anthony et al William | DBA FAMCO mtg. First American Mtg Corp | 2025 | 228 | | Mtg assign to Federal Home Loan Mtg Corp for mtg on Bk 1880 pg. 435 |
| 38558 Aug 29 1989 | " | | | Shelly Quinn | " | 2025 | 228 | | Cmp. Ins Mtg sec Bk 1843 pg 796 Mtg assign Fed. Home Loan Mtg |
| 39521 Sept 1 1989 | " | | Cornie S | Jerry G | First American Mtg Corp | 2025 | 228 | .00 | Lot 365 Oak North Ests Sec 3 Welwyn Ct |
| 39504 Sept 1 1989 | " | | | Joseph B Karen | Security Mtg Corp " " | 2026 | 274 | 71,950 | Montclair Sec 3 |
| 40680 Sept 8 1989 | " | | | Paul Jeffrey | 5th 8.12.92 # 50012 St Bk 133-1342 S.C. Federal Savings Bank | 2026 | 288 | 64,615 | Lot 51 Archdale Dr Jesse Woods |
| 40679 Sept 8 1989 | " | | | J. Duth | 8.7.90 # 38663 St Bk 120-654 First Fed S + Z. Assoc | 2027 | 604 | 192,000 | Lot 42 Spanish Oak Dr |
| 40671 Sept 8 1989 | " | | | J. Duth | 8.7.90 # 38662 Charles E. Howard | 2027 | 608 | 23,490 | Lot 42 Jesse Woods Sub. |
| 40822 Sept 11 1989 | " | | | J. Duth | 11-22-89 # 52735 St Bk 116-957 2 PC of S.C. Inc. | 2027 | 599 | 14,700 | Rights + Personal Property Lot 60 Adams Run Sub Phant + |
| 41513 Sept 14 1989 | " | | Donna S | Kenneth | 5.11.92 # 99798 St Bk 131-830 First Fed S + Z. Assoc | 2027 | 725 | 56,000 | Lot 282 Barbara Ave |
| " | " | | | Leonard | 7.23.92 # 45725 St Bk 133-514 First Wachovia Mtg Corp | 2028 | 651 | 47,021 | Lot 7 Cloverdale Dr Bellingham Sub S + Z |
| 41962 Sept 15 1989 | " | | | Linda | 7.23.92 # 45725 St Bk 133-514 " " | 2028 | 651 | | |
| 42492 Sept 20 1989 | " | | Barbara | Phillip | 3-25-98 # 22754 St Bk 189-736 First Mtg Corp | 2029 | 087 | 43,400 | Lot 1 Plat Bk 17-p pg 69 Barrington Pl. Phel |
| " | " | | | Proprietor | 12-11-99 # 77872 St Bk 136-1586 Lisa A. Brown | 2029 | 642 | 44,500 | Lot 36 Security Dr |

DIRECT or MORTGAGOR Index to Real Estate Mortgages — Greenville County, S. C.

REG. U. S. PAT OFFICE County Indexes Since 1888 An Identifying Trade Mark

Open at Proper Tab according to First Letter or Letters of Name and refer to Buff Sub-Index sheet for page reference.

COTT FAMILY NAME INDEX No. 75 © 1949 MADE BY THE COTT INDEX COMPANY, COLUMBUS, OHIO SOLD BY PHOTO COPY SUPPLY, MAULDIN, S. C.

Table with columns: FILE NUMBER, DATE OF RECORD, MORTGAGORS FAMILY NAMES, GIVEN NAMES ABCDEFGH, GIVEN NAMES IJKLMNOP, GIVEN NAMES PQRSTUWXYZ, MORTGAGEES, BOOK, PAGE, Amount, BRIEF DESCRIPTION, LOCATION, ETC. (Not Warranted). Rows include entries for Brown, Donald, Beasley, W. J. Duall, E. Lee, Eunie, Carol A., and Hazel B.

DIRECT or MORTGAGOR Index to Real Estate Mortgages — Greenville County, S. C.

REG. U. S. PAT. OFFICE *CharmCott* County Indexes Since 1888
An Identifying Trade Mark

Open at Proper Tab according to First Letter or Letters of Name and refer to Buff Sub-Index sheet for page reference.

COTT FAMILY NAME INDEX No. 75 © 1949
MADE BY THE COTT INDEX COMPANY, COLUMBUS, OHIO
SOLD BY PHOTO COPY SUPPLY, MAULDIN, S. C.

()

| FILE NUMBER DATE OF RECORD | MORTGAGORS FAMILY NAMES | GIVEN NAMES ABCDEFGH | GIVEN NAMES IJKLMNO | GIVEN NAMES PQRSTUVWXYZ | MORTGAGEES | BOOK | PAGE | Amount | BRIEF DESCRIPTION, LOCATION, ETC. (Not Warranted) |
|-------------------------------|----------------------------|--------------------------------------|------------------------|---|---------------------------|------|------|---------|---|
| 47069 Oct 18, 1989 | Brown | Henry R. | | Rose Mary | United States of America | 2034 | 826 | | Urban Dev. Ins Mtg. sub Bk 1465 Mtg assign Ins of Housing + pg 823 + Record Bk 146P pg 859 |
| " | " | " | " | " | " | 2034 | 826 | | |
| 47363 Oct. 20, 1989 | " | 4-28-98 #33164 Geneva D + James W | | CANCELLED REG. U. S. PAT. OFFICE REGISTER OF DEEDS 6.29.92 | S. C. National Bank | 2035 | 156 | 35,004 | .97 acres - Dallas Rd. - Custer TP. .74 Lu Vaugan Rd. |
| 47604 Oct 23, 1989 | " | Brenda C. Fleming Brenda C. Cook | | | American Fed Bank | 2035 | 533 | 23,565 | 6.825 ac. E. Georgia, Cooper Lake, 1 mi Hghts. |
| 47715 Oct 23, 1989 | Brown | | Marnie | Marcelle | Capital Builders Corp. | 2035 | 663 | 9,526 | St 53-55 Chandler St. - Elizabeth |
| 47997 Oct 24, 1989 | Brown | | E. | Michael | First Fed S. C. Assoc. | 2036 | 34 | 24,200 | Lot 24 Hollyvale, Woodberry Way |
| " | " | | Laura W. | | First Fed S. C. Assoc. | 2036 | 34 | | |
| 48491 Oct 27, 1989 | " | | D. Edward | Sally S. | NCNB South Carolina | 2036 | 626 | 300,000 | Lot 85 2 Heraklades, Ph II Lin |
| 48585 Oct 27, 1989 | " | | Dennis S. Inkerly | Steve | First Fed S. C. Assoc. | 2036 | 688 | 113,000 | Lot 10 Ashley Oaks, Congrove |
| 49007 Oct 30, 1989 | " | Carl Ann H + | | Roger E. | South Carolina Natl Bank | 2037 | 264 | | Mtg Assign Republica Sub A-2 Assoc. Fr. Mtg on Bk 1456 pg 851 + Re Record Bk 1458 pg 102 |
| " | " | | | | " | 2037 | 264 | | |
| 49336 Oct 31, 1989 | " | | Bennie | Dennis S. Inkerly | Standard Fed Savings Bank | 2037 | 608 | 69,182 | Lot 3 Mtz View Ave |
| " | " | | Trudy | Dennis S. Inkerly | " | 2037 | 608 | | |
| 49542 Nov. 1, 1989 | Brown | | Dennis S. Inkerly | Rene B. | First Fed S. C. Assoc. | 2037 | 935 | 77,850 | Del Norte Estates St 169 Marwick Dr + Broadford Rd. |
| 49426 Nov. 1, 1989 | " | | Dennis S. Inkerly | E. et al | First Fed S. C. Assoc. | 2037 | 756 | 27,000 | St 19 Crestwood |
| 49632 Nov. 2, 1989 | Brown | | Delia H. | | First American Mtg Corp. | 2038 | 21 | 62,050 | Lot 110 Bullwark Dr |

DIRECT or MORTGAGOR Index to Real Estate Mortgages — Greenville County, S. C.

REG. U. S. PAT. OFFICE *CharmLoth* County Indexes Since 1888 An Identifying Trade Mark

Open at Proper Tab according to First Letter or Letters of Name and refer to Buff Sub-Index sheet for page reference.

COTT FAMILY NAME INDEX No. 75 © 1949
MADE BY THE COTT INDEX COMPANY, COLUMBUS, OHIO
SOLD BY PHOTO COPY SUPPLY, MAULDIN, S. C.

| FILE NUMBER DATE OF RECORD | MORTGAGORS FAMILY NAMES | GIVEN NAMES ABCDEFGHIJ | GIVEN NAMES JKLMNOPQ | GIVEN NAMES RSTUVWXYZ | MORTGAGEES | BOOK | PAGE | Amount | BRIEF DESCRIPTION, LOCATION, ETC. (Not Warranted) |
|-------------------------------|----------------------------|--|-------------------------|--------------------------|---|---------|-------|---------|---|
| 50509 Nov 7, 1989 | Brown | | | Susan | C. & S. Natl Bank of D.C. | 2039 | 225 | | see Bl. 1742 pg 618 Extension Agreement for mty |
| 50625 Nov 8, 1989 | " | Annexed Donna S. Sankley | 4-4-90 R | #16040 | S. t. Bl. 118-808 | 2039 | 358 | .00 | Woodway Dr |
| 50637 Nov 8, 1989 | " | Annexed Donna S. Sankley | 5-23-90 R. | #24818 | S. t. Bl. 119-311 | 2039 | 368 | 109,200 | Lot 160 Pelham Falls Ph II |
| 50802 Nov 9, 1989 | " | Annexed Donna S. Sankley | | Bridges 1-13-93 | United Savings Bank | 2039 | 563 | .00 | Lot 159 Pelham Falls Ph II |
| 51198 Nov 13, 1989 | " | Albert St. | | Patricia | United Carolina Bank | 2039 | 563 | 15,000 | Lot 176 Candlake II |
| 51460 Nov 14, 1989 | " | | Joe | | 11-12-93 # 78779 Dennis S. Sankley removal Nat. Sec | | | | 89-3727 Futures-32 Jemewood Dr. |
| 51459 Nov 14, 1989 | " | Carl A | John D. | | First Union Natl. Bank | 2040 | 306 | 15,000 | Lot 48 Ashwick |
| 51671 Nov 15, 1989 | " | Carl A | John D. | | First Union Natl. Bank | 2040 | 309 | 113,000 | Lot 48 Ashwick see mty see Bl. 2034 pg 454 Lot 48 Ashwick & Ashwick |
| 52382 Nov 20, 1989 | " | Gloria | | | Watson Finance | 2040 | 594 | .00 | Real Property Agreement |
| 52655 Nov 21, 1989 | " | Annexed Donna S. Sankley | 2-7-90 | at # 5871 | S. t. Bl. 117-1021 | 2041 | 286 | 110,400 | Lot 197 Pelham Falls Ph II |
| " | " | Bruna Coli | C. Fleming | 6.29.92 | 92 # 40559 S. t. Bl. 132-1341 95B | 2041 | 538 | 23,565 | Lot = 6.825 Acre E. Georgia |
| " | " | " | " | 6.29.92 | 92 # 40559 S. t. Bl. 132-1341 | 2041 | 538 | | Rd. for mty see Bl. 2035 pg 523 |
| 52519 Nov 21, 1989 | " | S/a Arthur | | | Annexed Piedmont State Bank | 1-28-94 | # 178 | | 89-3887 Futures-2 Selwyn St. |
| 52940 Nov 22, 1989 | " | Berna | James W | | # 33164 S. t. Bl. 190-1810 | 2041 | 967 | 25,004 | for mty see Bl. 2035 pg 156 .97 acres Mas Rd. |
| 53103 Nov 27, 1989 | " | | James D. | | Finance American Corp | 2042 | 179 | | Balance due from judgment Roll 89-5067 for mty see |
| 53305 Nov 28, 1989 | " | S/a Bertha | E. Brown | | Greenville County Redevelopment Authority | 2042 | 327 | 13,785 | Bl 1584 pg 417 Mfg. Co. Lot 55 see 4 Piedmont |

DIRECT or MORTGAGOR Index to Real Estate Mortgages — Greenville County, S. C.

REG. U. S. PAT OFFICE *Chas McCott* County Indexes Since 1888 An Identifying Trade Mark

Open at Proper Tab according to First Letter or Letters of Name and refer to Buff Sub-Index sheet for page reference.

COTT FAMILY NAME INDEX No. 75 © 1949 MADE BY THE COTT INDEX COMPANY, COLUMBUS, OHIO SOLD BY PHOTO COPY SUPPLY, MAULDIN, S. C.

()

| FILE NUMBER DATE OF RECORD | MORTGAGORS FAMILY NAMES | GIVEN NAMES ABCDEFGH | GIVEN NAMES IJKLMNO | GIVEN NAMES PQRSTUVWXYZ | MORTGAGEES | BOOK | PAGE | Amount | BRIEF DESCRIPTION, LOCATION, ETC. (Not Warranted) |
|-------------------------------|----------------------------|-------------------------|------------------------|--------------------------------|---|------|------|--------|---|
| 53259 Nov 28, 1989 | Brown | Edward | 10-2-2003 | CANCELLED REGISTER OF DEEDS | # 116541. Sat BK 286-745 American Fed Bank 25B | 2042 | 335 | .04 | Woodlawn Lot 23 Woodlawn Ct |
| 53655 Nov 29, 1989 | " | Calvin | 4-26-90 | # 1998124.Bk. 118-1549 | United States District Court | 2042 | 763 | | Agreement to Perfect Property |
| 53621 Nov 29, 1989 | " | Bennie | | | Standard Fed S & L Assoc | 2042 | 793 | | Moxy assign 2nd Real Est Funding Corp 2nd Moxy on Bk 2037 ps 6 of 8 |
| 53963 Nov 30, 1989 | " | Fred L | 8-3-92 | Spill Selena | 47916 S. Bk. 133-901 Bank City Federal Savings | 2043 | 202 | .00 | Brannon Ave Lot Chick App Sp. |
| 54040 Dec 1, 1989 | " | L. Elaine | 10-18-93 | # 71242 | Sat BK 145-1100 | 2043 | 298 | .00 | 97 5.65 acres plat Bk 6-D ps |
| 54073 Dec 1, 1989 | " | James M | 12-23-96 1-27-2000 | # 89814 # 7260 | First Fed S & L Assoc Sat BK 175-1185 Real Estate Financing Inc. Sat BK 218-1706 | 2043 | 349 | .00 | 76,344 Lot 17 Windsor Oaks Sub 1 |
| 54334 Dec 1, 1989 | " | Bruce | 1-27-2000 | # 7260 | Sat BK 218-1706 | 2043 | 349 | .33 | 2200 S. W. III Lots 22, 23 & 24 White Oak |
| 54772 Dec 5, 1989 | " | Deris | 10-19-93 | | Keith J. May 65096 S. Bk. 135-634 Bank | 2044 | 184 | .00 | 93,400 Tract 1 = 3.54 acres |
| 55878 Dec 12, 1989 | " | James | 3-3-94 | | # 15631 Sat BK 156-1145 Branch Banking & Trust | 2045 | 343 | .00 | 21,000 Lot 113 Willowood Dr. + Stephen Ln |
| 55905 Dec 12, 1989 | " | Dwight | 1-8-91 | # 935 | S. Bk. 122-963 First Fed S & L Assoc | 2045 | 373 | .07 | S. C. Hwy 14 12.18 acres Onada Sp |
| 56076 Dec 13, 1989 | " | | 6-17-97 | 2 d.c. Inc. # 42225 | Sat BK 180-615 Vera S. Brown | 2045 | 574 | .00 | 40,800 Lot 26 Barrington Pl. Alt. II |
| 56077 Dec 13, 1989 | " | | 6-24-94 | 2 d.c. Inc. # 39294 | Sat BK 154-382 Vera S. Brown | 2045 | 576 | .00 | 40,800 Lot 8 Barrington Pl. Alt. II |
| 56078 Dec 13, 1989 | " | | 6-3-94 | 2 d.c. Inc. # 39294 | Sat BK 153-1090 Vera S. Brown | 2045 | 578 | .00 | 40,800 Lot 9 Barrington Pl. Alt. II |

DIRECT or MORTGAGOR Index to Real Estate Mortgages — Greenville County, S. C.

REG. U. S. PAT OFFICE *Chas McCook* County Indexes Since 1888 An Identifying Trade Mark

Open at Proper Tab according to First Letter or Letters of Name and refer to Buff Sub-Index sheet for page reference.

COTT FAMILY NAME INDEX No. 75 © 1949 MADE BY THE COTT INDEX COMPANY, COLUMBUS, OHIO SOLD BY PHOTO COPY SUPPLY, MAULDIN, S. C.

| FILE NUMBER DATE OF RECORD | MORTGAGORS FAMILY NAMES | GIVEN NAMES ABCDEFGHIJ | GIVEN NAMES JKLMNOPQ | GIVEN NAMES RSTUVWXYZ | MORTGAGEES | BOOK | PAGE | Amount | BRIEF DESCRIPTION, LOCATION, ETC. (Not Warranted) |
|-------------------------------|----------------------------|--|--|---------------------------------|--|----------------|------|----------------|---|
| 56079 Dec 13, 1989 | Brown | 3-22-95 # 15662 | Cancelled <i>Donnie S. Inksley</i> | J.D.C. Inc. Proprietor | 1st BK 160-176 Vera S. Brown | 2045 | 580 | .00 40,800 | PH II Lot 25 Barrington PK |
| 56080 Dec 13, 1989 | " | | Cancelled <i>Donnie S. Inksley</i> | J.D.C. Inc. Proprietor | 1-6-93 #902 1st BK 127-779 Vera S. Brown | 2045 | 582 | .00 40,800 | Lot 32 Barrington PK PH II See also Strip |
| 56081 Dec 13, 1989 | " | | | J.D.C. Inc. Proprietor | Vera S. Brown | 2045 | 584 | .00 47,500 | pt Lots 33, 34 & 35 Scarborough |
| 56407 Dec 15, 1989 | " | Cancelled <i>Donnie S. Inksley</i> | Emille Kenneth | 11-7-90 #54061 Sally Chapman | 1st BK-121-1457 Security Pacific Financial | 2045 | 998 | .79 4,543 | Lot 7 Cotwood Terrace |
| 56760 Dec 18, 1989 | " | Cancelled <i>Donnie S. Inksley</i> | 2-7-90 J. Scott | # 5871 | 1st BK 117-11021 First Fed. S.L. Assoc. | Remort 2046 | 462 | .00 110,400 | mtg on Bk 2041 pg 286 Lot 197 Pelham Falls PH II 2nd |
| 57600 Dec 22, 1989 | " | Cancelled <i>Donnie S. Inksley</i> | Bruce A. Sr David B. (called 3-27-90) | | Branch Banking & Trust Co. dba FAMCO Mtg. Assn. Corp. | 2047 | 430 | .00 | Hills Release Lot 25 White Oak |
| 57776 Dec 27, 1989 | " | | David E. Mary H. | | First American Mtg Corp | 2047 | 672 | 40,000 | Lot 58 Trinity Way Northwood |
| 57793 Dec 27, 1989 | " | Cancelled <i>Donnie S. Inksley</i> | Stephen | 3-12-93 # | 15414 1st BK-1392277 | 2047 | 713 | .50 14,638 | Wynette Estate Lot 83 Winston Ave. |
| 58544 Dec 29, 1989 | " | Cancelled <i>Donnie S. Inksley</i> | 2-21-2001 | # 14034 Sheila A. | 1st BK 230-1524 Standard Fed Savings Bank | 2048 | 531 | .00 38,354 | Lot 154 on Plat of East Lynne Addition |