


DIRECT or MORTGAGOR Index to Real Estate Mortgages — Greenville County, S. C.

REG. U. S. PAT. OFFICE *Chas McCotts* County Indexes Since 1888 An Identifying Trade Mark

 Open at Proper Tab according to First Letter or Letters of Name and refer to Buff Sub-Index sheet for page reference.

COTT FAMILY NAME INDEX No. 75 © 1949
MADE BY THE COTT INDEX COMPANY, COLUMBUS, OHIO
SOLD BY WALKER, EVANS & COGSWELL CO., CHARLESTON, S.C.

(A)

FILE NUMBER	MORTGAGORS	GIVEN NAMES	GIVEN NAMES	GIVEN NAMES	MORTGAGEES	BOOK	PAGE	Amount	BRIEF DESCRIPTION, LOCATION, ETC.
DATE OF RECORD	FAMILY NAMES	ABCDEFGHIJ	IJKLMNOP	QRSTUVWXYZ					(Not Warranted)
18730 Feb. 10, 1975	Bayne	<i>Cancelled</i> Donnie S. Tankersley RMC	7-22-76 # 2115		Sat BK 40-309 First Fed. S & L Assn.	1332	914	70,000	14.57 acc. Woodruff Rd. + Batesville Rd. also 4.16 acc. Woodruff Rd. + State Hwy 1 + un- assessed
29796 Jun. 17, 1975	"	<i>Cancelled</i> Charles H. Stae Donnie S. Tankersley RMC	9-27-79 # 6864		Sat BK 68-139 Fed. Fed. S & L Assn.	1341	880	30,000	Lot 20 Denonshire Lane, Northwood Hills Sec. 1-A
30363 Jun. 23, 1975	"	<i>Cancelled</i> Barbara Stae Donnie S. Tankersley RMC	8-29-79 # 6864		Sat BK 68-139 " " " "	1341	880	10,000	Sec. 3 "Westcliffe" Lot 164 Westcliffe way
5394 Aug. 28, 1975	"	<i>Cancelled</i> Betty Hopkins Donnie S. Tankersley RMC	8-20-76 # 4958		Sat BK 41-5 C. N. Mortgages, Inc. Corp.	1342	349	2,824	Lot 3, Inyan ave.
10363 Oct. 17, 1975	"	<i>Cancelled</i> Donna Malone, Stae Donnie S. Tankersley RMC	10-1-79 # 11800		Sat BK 68-974 " " " "	1347	313	38,000	Lot 128 Kenilworth Dr. Sec. 3 Wellington Green
11618 Oct. 31, 1975	Baynes	<i>Cancelled</i> Philip Donnie S. Tankersley RMC	4-17-87 # 44364		Sat BK 101-905 Carolina Fed. S & L	1351	460	15,000	(U. S. Hwy 14) Fairview St. Lot, Old, U. S. Hwy 276
14939 Dec. 9, 1975	Bane	<i>Cancelled</i> Nancy + Julia B. Donnie S. Tankersley RMC	10-30-98 # 6534		Sat BK 135-663 United Fed. S & L Assn.	1352	588	49,000	Sec. 1 Sugar creek Lot 126 Sugar creek Lane
16376 Dec. 24, 1975	Bayne	<i>Cancelled</i> James H. Donnie S. Tankersley RMC	# 21-77 # 15809		Sat. BK. 53-213 Fed. Fed. S & L Assn.	1355	391	17,900	"Rockvale" Sec. 11 Lot 212 Burbank Court
20012 Feb. 6, 1976	"	<i>Cancelled</i> James E. Donnie S. Tankersley RMC	6-17-77		Cameron Brown Co. Services	1356	759	5,525	Lot, ...
21611 Feb. 26, 1976	"	<i>Cancelled</i> Arthur + Jo Ann Donnie S. Tankersley RMC	4-14-80 # 29627		Sat BK Lot 648 Collateral Invest. Co.	1360	988	13,500	Sec. 1 Highways Lot 6 Ellendale ave. ...
25107 May 2, 1976	"	<i>Cancelled</i> May J. Donnie S. Tankersley RMC							

CANCELLED
REGISTER OF DEEDS

UNCL

DIRECT or MORTGAGOR Index to Real Estate Mortgages - Greenville County, S. C.

REG. U. S. PAT. OFFICE *Chas McCott* County Indexes Since 1888 An Identifying Trade Mark

Open at Proper Tab according to First Letter or Letters of Name and refer to Buff Sub-Index sheet for page reference.

COTT FAMILY NAME INDEX No. 75 © 1949 MADE BY THE COTT INDEX COMPANY, COLUMBUS, OHIO SOLD BY WALKER, EVANS & COGSWELL CO., CHARLESTON, S.C.

FILE NUMBER DATE OF RECORD	MORTGAGORS FAMILY NAMES	GIVEN NAMES ABCDEF GH	GIVEN NAMES IJKLMNO	GIVEN NAMES PQRSTU VWXYZ	MORTGAGEES	BOOK	PAGE	Amount	BRIEF DESCRIPTION, LOCATION, ETC. (Not Warranted)
177 Jul. 17, 1977	Bayne	<i>Cancelled</i> Donnie S. Inkerley <i>remc</i>	5-27-87	# 51948	Lat Bk. 102-448	1373	77		<i>Cancelled</i>
"	"	<i>Cancelled</i> Donnie S. Inkerley <i>remc</i>	5-27-87	# 51948	Lat Bk 102-448	1375	77		<i>Cancelled</i>
"	"	<i>Cancelled</i> Donnie S. Inkerley <i>remc</i>	5-27-87	# 51948	Lat Bk 102-448	1375	77		<i>Cancelled</i>
3202 Aug. 2, 1976	"	<i>Cancelled</i> Bobby D. et al	1-14-82	# 16008	Lat Bk. 76-222	1374	303	10,000	Lot - 13-47 ac. woodruff & ...
"	"	<i>Cancelled</i> Barbara Ann et al	1-14-82	# 16008	Lat Bk. 76-222	1374	303		... - bridge creek
6621 Sept. 7, 1976	"	<i>Cancelled</i> Ronald W. et al	12-28-78	# 19263 et al	Lat Bk 63-451	1377	227	6,000	Lot #9 Penarth Dr.
"	"	<i>Cancelled</i> Ronald W. et al	12-28-78	# 19263 et al	Lat Bk 63-451	1377	227		
17405 Dec. 30, 1976	"	<i>Cancelled</i> David Leray	11-17-81	# 12213	Lat Bk. 75-1423	1386	452	5,000	Bridge Rd. 12.5 acres Dunklin
23349 Mar. 4, 1977	"	<i>Cancelled</i> Donnie S. Inkerley <i>remc</i>	1-27-87	# 30937	Lat Bk. 99-1447	1390	954	38,000	Lot 26 woodruff Rd. Lockwood, Butler Sp.
"	"	<i>Cancelled</i> Donnie S. Inkerley <i>remc</i>	1-27-87	# 30937	Lat Bk 99-1447	1390	954		
35050 June 17, 1977	"	<i>Cancelled</i> Ken M.			Cameron-Brown Company	1401	516		Release him by Judgment Roll # 77-1915 - for mfg. on Ken Book 1356 pg. 729
10773 Oct. 5, 1977	"	<i>Cancelled</i> Donnie S. Inkerley <i>remc</i>	10-14-82	# 9204	Lat Bk. 78-725	1412	98	6,700	O'neal Lot 18 State Hwy. 101
12861 Oct. 25, 1977	"	<i>Cancelled</i> Randall D. et al			Walth L. Bayne, et al	1413	836	3,500	Lot 5 McCord Rd.
"	"	<i>Cancelled</i> Lamela L.			" " " "	1413	836		

(over)

DIRECT or MORTGAGOR Index to Real Estate Mortgages — Greenville County, S. C.

KEYS PRINTING COMPANY, GREENVILLE, S. C.

☞ Open at Proper Tab according to First Letter or Letters of Name and refer to Buff Sub-Index sheet for page reference.

FILE NUMBER DATE OF RECORD	MORTGAGORS FAMILY NAMES	GIVEN NAMES ABCDEFGHIJ	GIVEN NAMES KLMNOP	GIVEN NAMES QRSTUVWXYZ	MORTGAGEES	BOOK	PAGE	Amount	BRIEF DESCRIPTION, LOCATION, ETC. (Not Warranted)
13622 Nov. 1, 1977	Bayne	Alvin B. Star			Mid. State mfg Co.	Re-Record mtg assign 1414 597		74 7,342	Cancelled in error by alvin credit Co. Sept. 16, 1977. For orig mtg. see R.E. N BK. 1148 Pg. 403
"	"	Betty Jo Star			" " " "	Re-Record mtg assign 1414 597			Lot 51 Ruby Dr., new Summer Hts.
14574 Nov. 9, 1977	"	Earl L. & Lela J. Star	8-18-92 cancelled # 51	263 S.E. 133-1651	Travelers Rest Fed. S & L	1415	355	.00 32,500	Unnamed Rd. 1.63 acs. on McCarrell Rd. &
20807 Jan. 11, 1978	"	Gregory & Sharon S. Cameron	2-16-95 cancelled # 8744	Lot BK 159 - 849	Cameron-Brown Co.	1420	732	.00 24,150	Lot 328 "Chester Forest"
26420 Mar. 9, 1978	"	Gregory J. & Sharon S. Cameron			Cameron-Brown Co.	1425	494		Mtg. assigned to The Anderson Savings Bank - for mtg. see R.E. N Book 1420 pg. 732
27260 Mar. 17, 1978	"	Donnie S. & Kimberly J. Lee	11-20-78 cancelled # 15701	Set BK 62-642	Phillip C. Tupp Real Est. Inc.	1426	269	.00 2,610	"made" Lot 122 Secs. I & II, Belle
28245 Mar. 27, 1978	"	Donny & Kimberly J. Lee	12-28-78 # 19264	Set BK 63-450	First Fed. S & Loan	1427	43	.00 40,000	1 acs Soluda Lake Rd.
29079 Apr. 3, 1978	"	Ronald W. & Vicki A. Lee	12-28-78 # 19264	Set BK 63-450	Southern Bank & Trust Co.	1076	473		Real Property Agreement
32009 Apr. 27, 1978	"	William Lloyd & Patsy R. Baynes	7-29-2002 cancelled REGISTER OF DEEDS	# 69275	Allen-Allen Inc.	1430	236	.00 14,500	Lot 17 Highlawn ave.
33561 May 11, 1978	Baynes	D. Phillip Star	6-19-78 cancelled REGISTER OF DEEDS	# 38028	Southern Bank & Tr. Co.	1431	776	.00 110,000	Fairview Sp. 3 acs. N. S. Hwy. 276 Ft Ann
35049 May 24, 1978	Baynes	Edna P. H. Star	2-7-2002 cancelled REGISTER OF DEEDS	# 12260	First Fed. S & Loan	1433	70	.00 32,000	Plable creek Phase I Lot 3 Stallings Rd.
36566 Jun. 6, 1978	Baynes	D. Phillip Star	4-29-97 cancelled REGISTER OF DEEDS	# 28961	United Fed. S & Loan	1437	459	.00 110,000	Fairview Sp. 3 acs. Hwy. 276

(over)

DIRECT or MORTGAGOR Index to Real Estate Mortgages — Greenville County, S. C.

()

KEYS PRINTING COMPANY, GREENVILLE, S. C.

Open at Proper Tab according to First Letter or Letters of Name and refer to Buff Sub-Index sheet for page reference.

FILE NUMBER DATE OF RECORD	MORTGAGORS FAMILY NAMES	GIVEN NAMES ABCDEFGHIJ	GIVEN NAMES JKLMNO	GIVEN NAMES PQRSTUVWXYZ	MORTGAGEES	BOOK	PAGE	Amount	BRIEF DESCRIPTION, LOCATION, ETC. (Not Warranted)
38501 Jan. 22, 1978	Bayne	Curtis L. et al	3-12-87	Cancelled Donnie S. Lankersley #37466 Sat BK 100-1259	Charles N. Cely M.	1435	918	7,000 ⁰⁰	Lot 24 Cor. Henry St. & Madden Ave. "Pleasantville" Sec. VI
"	"	Allen B. et al	3-12-87	Cancelled Donnie S. Lankersley #37466 Sat BK 100-1259	"	1435	918		"Burlington Ind." Taylors
1451 Feb. 14, 1978	"	Dary D.	Cancelled 4-3-79 #68536	Sat BK 65-441	Fid. Fed. S & L Assn.	1438	192	9,500 ⁰⁰	Lot 26 Center St.
2714 Feb. 24, 1978	"	Donnie S. Lankersley	1-26-88	#32849	Sat BK 106-948	1439	426	2,100 ⁰⁰	
5670 Aug. 22, 1978	"	Donny Lee & Linda C.	11-17-83	Cancelled #16113 Sat BK 83-291	United Virginia Int. Corp.	1441	963	4,150 ⁰⁰	also lot 18 "Fulton Acn". Lot 12 Kingwood Cir. Kingwood
6769 Aug. 30, 1978	"	Dorothy S. & John M.	11-29-85	Cancelled #473504	C & J Financial Serv.	1442	785	25,000 ⁰⁰	austin sp. 2 acc. Miller Rd.
10100 Sept. 29, 1978	"	Betty H.	8-8-95	#45656	Benatt Ind. S. & L Assn.	1445	694	16,000 ⁰⁰	Westcliffe Sec II Lot 107 Westcliffe Way
14276 Nov. 6, 1978	"	Frank J.	11-6-84	#13838	The Federal Land Bank	1449	424	120,000 ⁰⁰	Danesville Rd. 72.6 acc. Cor. Pelham &
14171 Nov. 24, 1978	"	Jimmy D.	2-3-2003	#12188	Community Bank	1451	148	40,000 ⁰⁰	"Glossy mtn. acc." Farrell R. B. & C., less parts
16844 Dec. 1, 1978	"	Willard J.			S.C. Fed. S & L Assn. Inc.	1451	755	35,550 ⁰⁰	LD. 2.02 acc. Little Texas
17521 Dec. 8, 1978	"	Gaynell M. &	8-13-93	Cancelled #54323 Sat BK 143-1256	Markdown Mobile Homes				78-10328 fixtures - Rt. 5, Tr. Rest.
18776 Dec. 21, 1978	"	Charles R. et al	8-13-93	Cancelled #54323 Sat BK 143-1256	Fid. Fed. S & L Assn.	1453	621	100,100 ⁰⁰	Lot 77 Brian Creek Ct. "Sugar Creek" map
"	"	Barbara W. et al			"	1453	621		
18789 Dec. 21, 1978	"	Charles R. et al			Fid. Fed. S & L Assn.	1453	717		Modification & Assumption Agreement - for mtn. see L&M Book 1341 pg. 880
"	"	Barbara W. et al			"	1453	717		
24520 Feb. 26, 1979	"	Gregory J.	Cancelled 9-5-79 #440	Sat BK 67-834	Fid. Fed. S & L Assn.	1458	348	6,856 ³²	Lot 328 Cherokee Forest

DIRECT or MORTGAGOR Index to Real Estate Mortgages — Greenville County, S. C.

(C)

KEYS PRINTING COMPANY, GREENVILLE, S. C.

Open at Proper Tab according to First Letter or Letters of Name and refer to Buff Sub-Index sheet for page reference.

C

FILE NUMBER DATE OF RECORD	MORTGAGORS FAMILY NAMES	GIVEN NAMES ABCDEFGHIJ	GIVEN NAMES JKLMNOPQ	GIVEN NAMES RSTUVWXYZ	MORTGAGEES	BOOK	PAGE	Amount	BRIEF DESCRIPTION, LOCATION, ETC. (Not Warranted)
32891 May 10, 1979	Bayne			Lloyd S. et al	Sales Inc. Steve's Mobile Home	✓	✓	-	79-3835 Smville fixtures - Cooper Lake Rd.
"	"			Linda et al	"	✓	✓	-	"
35768 Jun 4, 1979	"	B. Cancelled Betty	9.10.87	W. Alan	12479 S. + BK 104-940 Green Fed. S & Loan	1468	924	42,655	Green Forest sec. C Lot 35 Rainer St.
36623 Jun 11, 1979	"	Edwin N.			Thomas + Hill Inc.	1469	801		mtg. assigned to the BellSouth mtg. Co. - for mtg. see REM Book 1171 pg. 77
"	"	"	"	"	"	1469	801		sunrise Rd.
3162 Jul 27, 1979	"	Anna Jo + Kenneth	11-12-84	#17399	10-1-91 #52322 S. + BK 136-1831 Edgar McDoull, et al	1474	969	20,000	2.1 ac. Old Buncombe
6318 Aug 22, 1979	"	Marvin et al	11-12-84	#17399	M. + J. Finance Corp. Inc.	1477	957	15,354	2.42 ac. Rabbit Farm Rd.
"	"	Marlene, et al			"	1477	957		"
6885 Aug 27, 1979	"	Gregory	12-12-91	#64290	64290 S. + BK 127-1951 Sharon S. Aiken - Spira, Inc.	1478	409	55,000	Buxton, Paris mt. rd. Pt. lot 90 Cranfield Ct.
7971 Sept 5, 1979	"	Ray	2-15-2066	#14780	WOODROW, JR. S. + BK 326-1665 Ray Woodrow Bayne, Jr.	1479	653	25,500	Reblee Creek N.I Lot 3 Stallings Co.
9163 Sept 17, 1979	"	Martha + Louise	11-22-82	#12410	W. #12410 S. + BK 78-13900 Fed. Fed. S & Loan	1481	32	4,959	Rockvale, sec. 2, Hunt #. Lot 204 Rockvale Dr.
12934 Oct 17, 1979	"	Carolyn O. + Jimmy			7-21-81 #1815 Lot BK 74-1289 Bank of Travelers Trust	1113	749		Real Prop. Agreement for mtg. see REM BK 1478 pg. 409 mtg. assigned to Fed. Nat'l Mtg. Assn. 88-1978
18549 Dec 4, 1979	"	Gregory J. +			Sharon S. Aiken - Spira, Inc.	1490	373		"
27360 Mar 14, 1980	"	Jimmy O.	2-5-82	#17582	The Tool Crib Inc. S. + BK 76-551	✓	✓	✓	Fixtures - Woodruff Rd. - Smville, S.C.
12367 Oct 20, 1980	"	Don L. + Lillie A.	2-15-2006	#14715	Parsonett Discount Co. S. + BK 326-1663	1521	353	16,553	Ree. child sp. rd. 1.82 ac. cor. State N. I. Hwy
14576 Nov 10, 1980	"	Ray W. Jr.			Bankers Trust S.C.	1524	3	10,000	Creek, N.I Lot 3 Stallings Co., S. I. Rd.

DIRECT or MORTGAGOR Index to Real Estate Mortgages — Greenville County, S. C.

KEYS PRINTING COMPANY, GREENVILLE, S. C.

Open at Proper Tab according to First Letter or Letters of Name and refer to Buff Sub-Index sheet for page reference.

()

FILE NUMBER DATE OF RECORD	MORTGAGORS FAMILY NAMES	GIVEN NAMES ABCDEFGH	GIVEN NAMES IJKLMNO	GIVEN NAMES PQRSTUVWXYZ	MORTGAGEES	BOOK	PAGE	Amount	BRIEF DESCRIPTION, LOCATION, ETC. (Not Warranted)
14575 Nov. 10, 1980	Bayne		^{Cancelled} Donnie S. Inkerley REMC	7-19-91 V.# 36725	St. Bl. 125-1003 Patrick Roy W. Bayne, Jr.	1524	100	.96 17,928	Mustang Village Lot 8 + Parcel Dr.
14607 Nov. 10, 1980	"			Jr. Ray Woodrow	Ray Woodrow Bayne Jr.	1524	110		Subordination Agreement for mtg. see REM Bl. 1479 Pg. 653 + Bl. 1524 pg 2
16528 Dec. 1, 1980	"		^{Cancelled} Donnie S. Inkerley REMC	5-3-84 # 34456	St. Bl. 85-399 Lizzy C. Carolina Fed. St. L.	1524	110	.00	Oak, N.P.R. 111
17306 Dec. 9, 1980	"		^{Cancelled} Donnie S. Inkerley REMC	11-22-82 m. Mutha +	# 12409 Lennie W. Fib. Fed. St. L. Assn.	1526	81	38,400	Unit 33-B Wildane - mery Cochrane, South St.
20243 Jan. 14, 1981	"		3-14-83 Curtis E. Baker	# 22942 Lenny authority Greenville County	St. Bl. 79-1656	1527	119	8,758	Lot 204 Cochran Dr.
"	"		3-14-83 Helen S. Bradley	# 22942 Helen S. Bradley	St. Bl. 79-1656	1530	117	10,950	Lot 24 Cor. Henry St. + Madden ave. Redman Mills Village, sec. 11
24672 Mar. 3, 1981	"		^{Cancelled} Donnie S. Inkerley REMC	6-29-84 # 41337	Not AB 85-1813 Helen A. Bradley, et al	1534	119	80,000	42.36 ac. Woodruff Rd. Kinsley Dr. Chick Spg. St.
28276 Apr. 8, 1981	"		7-16-84 Don L. Lillard	^{Cancelled} Donnie S. Inkerley REMC	# 1613 Finance America Corp.	1537	633	55,920	1.82 ac. Cor. State Park Rd. +
30070 Apr. 27, 1981	"		7635 J. Douglas	2-21-89 REM Bl. 1989 ps 841 J. Douglas et al	American Fed. St. L.	1539	320	16,350	Unit 2-B Plaza Lewis Village, N.P.R.
"	"		7635 Norma L. Stee	^{Cancelled} Donnie S. Inkerley REMC	"	1539	320		
34190 June 9, 1981	"		^{Cancelled} Donnie S. Inkerley REMC	5-11-88 # 48937	St. Bl. 108-112 Curtis E. Baker, et al	1543	611	20,500	12.36 acres
8804 Oct. 7, 1981	"		^{Cancelled} Donnie S. Inkerley REMC	1-6-87 # 52925	St. Bl. 102-615 Fletcher Bank + Tr. Co.	1554	684	110,000	Less H. also 4.36 ac. + 8.11 ac. 14.57 ac. Woodruff Rd.
8970 Oct. 8, 1981	"			Jimmy O.	Community Bank	1554	815		Release 6.45 ac. Woodruff Rd. + Satermills Rd for mtg. see REM Bl. 451 pg. 148
"	"			"	"	1554	815		
9085 Oct. 16, 1981	"		^{Cancelled} Donnie S. Inkerley REMC	5-27-82 # 26470	St. Bl. 77-258 Bell Fed. St. Loan	1555	475	5,500	Sec. C Deep Forest Lot 35 Homer St.

DIRECT or MORTGAGOR Index to Real Estate Mortgages — Greenville County, S. C. 10

KEYS PRINTING COMPANY, GREENVILLE, S. C.

Open at Proper Tab according to First Letter or Letters of Name and refer to Buff Sub-Index sheet for page reference.

(11)

FILE NUMBER DATE OF RECORD	MORTGAGORS FAMILY NAMES	GIVEN NAMES ABCDEFGHIJ	GIVEN NAMES KLMNNO	GIVEN NAMES PQRSTUWXYZ	MORTGAGEES	BOOK	PAGE	Amount	BRIEF DESCRIPTION, LOCATION, ETC. (Not Warranted)
10432 Oct. 27, 1981	Bayne	Frank M.	Donnie S. Inkerley	#15481	Development authority Greenville County	1556	326	11,000	Brandon Lot 403 abney mills sec. 2
17327 Feb. 2, 1982	"	Donnie S. Inkerley	Matthias & Ronnie W.	#13545	Credit Trust of America	1562	637	10,924	Lockvale Plant 29. Lot 204 Lockvale Pl.
22389 Apr. 6, 1982	"	Jimmy D.		#88169	The Palmetto Bank	1567	386	239,000	less Pt. also 4.36 ac. Woodruff Rd. 14.57 ac. Woodruff Rd.
28334 June 17, 1982	"	Development Company Inc.		#17098	The Palmetto Bank	1572	930	75,000	"Country Eats." See III Lots 212 thru 228 + lot 222 thru 249
1147 July 15, 1982	"	Donnie S. Inkerley	Thomas W.	#17098	Manue S. Cunningham	1575	288	12,000	Clelland 29. also lot 10 Lot 9 Silver Shoals
16829 Nov. 3, 1982	"	Clyde & Glenn	Donnie S. Inkerley	#13514	Bank of Greenville First	1584	884	8,000	15 ac. NM Rd.
12388 Nov. 22, 1982	"	Donnie S. Inkerley	Matthias M. & Ronnie W.	#39583	N. State Credit Corp.	1586	626	15,552	Lockvale, sec. 2, Plant 29. Lot 204 Lockvale Pl.
17689 Jan. 12, 1983	"	Donnie S. Inkerley	Maurice L. et al	#39583	Credit Trust of America	1591	647	17,064	2.42 acs. Rabbit Farm Rd.
20889 Feb. 23, 1983	"	Donnie S. Inkerley	Louise & Stanley	#7632	Bank of Greenville	1595	479	9,600	Tract 3
27927 Mar. 14, 1983	"	Curtis L. et al	Helen B. et al	#65749	Greenville County	1597	836	12,950	Lot 24 Newy St. Sec. VI Duncan mill
26014 Apr. 8, 1983	"	Curtis L. et al	Helen B. et al	#65749	Charles N. et al, Jr.	1601	442		mtg. assign. to Jerry Scott Clyde Co. - N. et al. For mtg see 284 54. 14.35 Pg. 918
32980 June 7, 1983	"	Earl & Lela	Donnie S. Inkerley	#37897	Credit Assoc.	1610	406	40,000	6.075 acs. Settlement Rd 1.5 ac. Forestville Rd. et al
33136 June 8, 1983	"	Donnie S. Inkerley	Lucille & Roy M.	#72077	First Fed. S. & L. Assoc	1610	472	15,310	6.1 ac. - Monaghan Mills Lot 78 Dohaldeen St. Sec. 5

DIRECT or MORTGAGOR Index to Real Estate Mortgages — Greenville County, S. C.

()

KEYS PRINTING COMPANY, GREENVILLE, S. C.

Open at Proper Tab according to First Letter or Letters of Name and refer to Buff Sub-Index sheet for page reference.

FILE NUMBER DATE OF RECORD	MORTGAGORS FAMILY NAMES	GIVEN NAMES ABCDEFGHIJ	GIVEN NAMES JKLMNO	GIVEN NAMES PQRSTUVWXYZ	MORTGAGEES	BOOK	PAGE	Amount	BRIEF DESCRIPTION, LOCATION, ETC. (Not Warranted)
1540 July 14, 1983	Bayne		Jimmy O.		Co. of S.C. Southern Bank & Trust	1616	5		see REM BK 1554 pg 689 Estn. + mod. agree. for mtg.
4769 Aug 9, 1983	"	Cancelled Dannie S. Lankley remc	12-7-87 #79726	Randall D. Bayne Randall Bayne etal	1st Fed. S. & L. Loan 1st BK 158-83	1620	327	31,500	Lot 6 m. 2/3 Cavell Rd.
"	"	Cancelled Dannie S. Lankley remc	12-7-94 #79726	Arnold L.	"	1620	327		
5059 Aug 11, 1983	"	Cancelled Dannie S. Lankley remc	8-13-85 #5157	Sherry E.	1st BK 90-1660 First Fed. S. & L. Loan	1620	679	29,900	Unsal. 2p. 2.12 Acre Horse meadow Rd.
10368 Sept 28, 1983	"	REGISTER OF DEEDS Dannie S. Lankley remc	Linda & Stanley	Earl 11-19-98 #97500	Bank of Green	1627	812	30,000	Tract 3
14320 Nov 1, 1983	"	Cancelled Dannie S. Lankley remc	Billy K.	#54947	American Fed. Bank F.S.B.	1633	535	34,000	1.11 Acre Suggleton Rd.
14979 Nov 7, 1983	"	Cancelled Dannie S. Lankley remc	Jimmy O.	1-29-87 #31026	American Fed. S. & L. Loan	1634	312	67,000	Lot 26 Woodruff Rd. Butler
15041 Nov 7, 1983	"	Cancelled Dannie S. Lankley remc	J. Lamont	7-23-84 #2448	The Palmetto Bank	1634	376	28,586	Lot, also mt. in R/W Rd. for mtg. see Rem BK 1451 pg. 148
15023 Nov 2, 1983	"	Cancelled Dannie S. Lankley remc	Jimmy O.	1-28-85 #22210	Community Bank	1634	424		Relinquish lot 26 (Paul B) Woodruff 132.95 ac.
21676 Jan 11, 1984	"	Cancelled Dannie S. Lankley remc	Development Co.	5-20-85 #35745	Paul E. Gault Sr.	1643	549	100,000	15 Lots, also 48.5 ac. + Perpetual Easement
26961 Mar 2, 1984	"	Cancelled Dannie S. Lankley remc	Rebecca W.	3-10-92 #14635	Daniel C. M. Farlane	1650	601	7,000	Lot 233 Westfield Place Sec. 2 South Sp.
28722 Mar 19, 1984	"	Cancelled Dannie S. Lankley remc	Martha M.	10-23-87 #12282	Northwest Financial S.C.	1652	751	16,480	Lot 204 Rockvale Dr. "Rockvale"
34578 May 4, 1984	"	Cancelled Dannie S. Lankley remc	Peggy C.	12-21-92 #79844	Community Bank	1661	45		Real Property Agreement
35213 May 9, 1984	"	Cancelled Dannie S. Lankley remc	Danny R. & Kay	9-18-89 #43637	Security Savings Mortgage	1661	720	24,200	Lot 90
39617 June 15, 1984	"	Cancelled Dannie S. Lankley remc	Patricia V.	4-17-87 #44363	Bankers Trust of S.C.	1667	863	8,700	"Village" Lot 24 Sorrell Dr. "Mustang"
40551 June 23, 1984	"	Cancelled Dannie S. Lankley remc	Norma L.	101-804	Landbank Equity Corp.	1668	980	16,534	"Wellington Green" Lot 128 Kenilworth Dr. Sec. 3

DIRECT or MORTGAGOR Index to Real Estate Mortgages — Greenville County, S. C.

Open at Proper Tab according to First Letter or Letters of Name and refer to Buff Sub-Index sheet for page reference.

(E)

FILE NUMBER DATE OF RECORD	MORTGAGORS FAMILY NAMES	GIVEN NAMES ABCDEFGHIJ	GIVEN NAMES JKLMNOPQ	GIVEN NAMES RSTUVWXYZ	MORTGAGEES	BOOK	PAGE	Amount	BRIEF DESCRIPTION, LOCATION, ETC. (Not Warranted)
40866 June 26, 1984	Bayne	Donnie S. Inkerley RMC	9-12-86 #10510 Lillie Annell Wooten		S. of Blk 97-101. Finance America Corp.	1669	401	.31 24,120	Rd. Chick Spgs. Sp. 1.82 ac. Co. State Park + Rainey Hilltop Ave.
3252 July 29, 1984	"	Donnie S. Inkerley RMC	11-30-84 #16461 James C.		R. A. Hudgins, et al	1675	26	.00 15,000	0.932 ac. Hwy 253 +
6382 Aug 28, 1984	Bayne	Donnie S. Inkerley RMC	12-14-84 cancelled Barbara + James H.		Community Bank	1679	343	-00 88,000	Sec II Lot 12 Deerfield Dr. Deerfield
11672 Oct. 11, 1984	Bayne	Donnie S. Inkerley RMC	3-30-87 cancelled Ava Jo + Kenneth		Southern Bank + Trust	1685	223	.93 8,407	Rd. also with rights 2.1 ac. Old Burnside Swampy
13862 Nov. 6, 1984	Bayne	Donnie S. Inkerley RMC	3-30-87 cancelled Barbara + James H.		Southern Equity Mtg. Inc.	1688	611	.00 114,000	" Deerfield" Lot 12 Deerfield Dr. Sec. 2
13847 Nov. 6, 1984	Bayne	Donnie S. Inkerley RMC	6-26-96 #42759 Barbara + James H.		Southern Equity Mtg. Inc.	1688	615	114,000	Mtg. assigned First Boston Capital Group Inc. In mtg see R. C. Blk 1688 Pg 611
13968 Nov 7, 1984	Bayne	Donnie S. Inkerley RMC	3-30-87 cancelled Barbara J. + James H.		Bankers Mtg. Corp.	1688	699	.00 58,900	#41. Hwy. Reg. Reg. Unit 40-B Dover Townhouse
14248 Nov. 9, 1984	Bayne	Donnie S. Inkerley RMC	6-27-85 #39583 Barbara J. + James H.		Southern Equity Mtg. Inc.	1689	30	.00 114,000	Inquiry see R. C. Blk 1688 Pg 611 Lot 12 Deerfield Dr. Deerfield Sec. 2
14227 Nov 9, 1984	Bayne	Donnie S. Inkerley RMC	6-27-85 #39583 Barbara J. + James H.		Southern Equity Mtg. Inc.	1689	34	114,000	Mtg assigned First Boston Capital Group Inc. In mtg see R. C. Blk 1688 Pg 611 Re Record 1689 Pg 30
14396 Nov. 12, 1984	Bayne	Donnie S. Inkerley RMC	6-27-85 #39583 Marven L. et al		Creditrift of America Inc.	1689	266	.00 34,200	2.42 ac. Rabbit Farm Rd.
15879 Nov. 26, 1984	Bayne	Donnie S. Inkerley RMC	6-27-85 #39583 Oma Marlene et al		"	1689	266	34,200	"
16413 Nov. 30, 1984	Bayne	Donnie S. Inkerley RMC	6-26-96 #42754 Barbara + James H.		Bankers Mtg. Corp.	1691	262	.00 58,900	Hwy Reg. Reg. Inquiry see R. C. Blk 1688 Pg 699 Unit 40-B Dover Townhouse
	Bayne	Donnie S. Inkerley RMC	1-30-2007 #9968 James C.		S. C. Nat'l Bank	1692	40	.00 60,000	0.932 ac. S.C Hwy 253

REGISTER OF DEEDS

over


DIRECT or MORTGAGOR Index to Real Estate Mortgages — Greenville County, S. C.

Open at Proper Tab according to First Letter or Letters of Name and refer to Buff Sub-Index sheet for page reference.

FILE NUMBER DATE OF RECORD	MORTGAGORS FAMILY NAMES	GIVEN NAMES ABCDEFGHIJ	GIVEN NAMES JKLMNO	GIVEN NAMES PQRSTUVWXYZ	MORTGAGEES	BOOK	PAGE	Amount	BRIEF DESCRIPTION, LOCATION, ETC. (Not Warranted)
16748 Dec. 3, 1984	Bayne	Cancelled Dannie S. Tankersley RMC	5-22-87 6-2-87 Jimmy O.	# 50982 # 53049	S. & Blk. 102 - 281 Co. Southern Bank & Trust Co.	1692	553	.76 69,013	also 4.36 ac. Woodruff Rd. 14.57 ac. Woodruff Rd. Leach Pt. Jimmy Tankersley 1554 Pg 684
16740 Dec 3, 1984	"		Jimmy O.		Southern Bank & Trust Co.	1692	551		Extension + Modification Agreement Mtg. rec. RSM Bk 1554 Pg 684
16916 Dec. 4, 1984	"		Jimmy O.		Southern Bank & Trust Co.	1692	761		Ext'n + Mod. Agreement In
16915 Dec. 4, 1984	"		Jimmy O.		The Palmetto Bank	1692	763		Subordination Agreement. In Mtg. rec. RSM Bk 1567 Pg 386
"	"		"	"	"	1692	763		RR 1692 Pg 551, Bk 1692 Pg 553
17571 Dec. 11, 1984	"		S/A Randall D. et al Randall David Pamela L.		First Fed. S & L Assn	1693	724		Mtg. assigned Universal Mtg. Corp of Wisconsin In mtg. see RSM Bk 1620 Pg 327
19176 Dec. 27, 1984	"		J. Lemont		Bankers Mtg. Corp.	1696	133		Mtg. rec. RSM Bk 1688 Pg 699 Release 1691 Pg 262 Mtg. assigned Northwest Mtg. Inc. In 21-Ann
20247 Jan 8, 1985	"	Development Co. Inc. 2-7-86 # 26120	Cancelled Dannie S. Tankersley RMC		The Palmetto Bank S. & Blk. 93 - 597	1697	547	.83 568,871	15 Lots Also acreage "Country Estate" Aca: Country Estate Parcel # 11
22200 Jan 28, 1985	"	Development Co. Inc.	Cancelled Dannie S. Tankersley RMC		Paul E. Gault	1699	724	100,000	15 lots, also 48.5 ac + 132.95
22213 Jan 28, 1985	"	Development Co. Inc.			The Palmetto Bank	1699	822		Subordination Agreement In mtg. rec. RSM Bk 1570 Pg 1077 Pg 547 + Bk 1699 Pg 777
29509 Apr 3, 1985	"	Lee Danny + Linda C.			United Virginia Mtg. Corp.	1709	275		Mtg. rec. RSM Bk 1441 Pg 963 Release Lot 12 Kingswood. In
32310 Apr 29, 1985	"	Earl L. + Lila S. now Cancelled Dannie S. Tankersley RMC	Cancelled Dannie S. Tankersley RMC		Poinsett Fed. S & L Assoc. 18. lot Bk 101-242	1712	654	.00 50,000	Pt. tract I Forestville Rd. Hoppersville
32829 May 1, 1985	"	Rebecca W. Dannie S. Tankersley RMC	4-3-87 Rebecca W.	# 41118	United Virginia Mtg. Corp.	1713	492	.98 18,548	Lot 233 Winterfield Place. Acc 2 Court Bk C
34451 May 14, 1985	Barnes	Cancelled Dannie S. Tankersley RMC	1-17-90 Lisa C.	# 26278	August Kohn + Co. Inc.	1715	451	.00 39,400	Pt. lot 45 Augusta Court "Augusta"

DIRECT or MORTGAGOR Index to Real Estate Mortgages — Greenville County, S. C.

REG. U. S. PAT. OFFICE *Chas. McCatt* County Indexes Since 1888 An Identifying Trade Mark

 Open at Proper Tab according to First Letter or Letters of Name and refer to Buff Sub-Index sheet for page reference.

COTT FAMILY NAME INDEX No. 75 © 1949
MADE BY THE COTT INDEX COMPANY, COLUMBUS, OHIO
SOLD BY WALKER, EVANS & COGSWELL CO., CHARLESTON, S.C.

(7)

FILE NUMBER DATE OF RECORD	MORTGAGORS FAMILY NAMES	GIVEN NAMES ABCDEFGHIJ	GIVEN NAMES KLMNOP	GIVEN NAMES QRSTUVWXYZ	MORTGAGEES	BOOK	PAGE	Amount	BRIEF DESCRIPTION, LOCATION, ETC. (Not Warranted)
34934 May 17, 1985	Bayne			<i>Cancelled</i> Dennis S. Inbarley	12-28-88 # 30278 8. + BK 111-1331 Bank of Traveler Rest	1716	61	.00	2.42 Acre Rabbit Farm Rd.
"	"			<i>Cancelled</i> Dennis S. Inbarley	12-28-88 # 30278 8. + BK 111-1331 " "	1716	61	.00	
2579 July 24, 1985	"	Calvin L.		3-2-01 BK 231 #17057 2-21-89 MEM. BK 1989 PS 841	pg 97 Henry J. Lamps Marty Ann Huff	1726	311	14,500	Lot 7, Clemson Ave.
2971 July 26, 1985	"		Norma L.		Kenneth J. Huff or	1726	827	1,500	Village Home Prop. Reg. Unit 2 - 80 Plaza of Green
3612 July 31, 1985	"	Development Co. Inc.			The Palmetto Bank	1727	743		Intty. re BK 1697 Pg 547 Release 5.84 ac Fairview Sp.
3606 July 31, 1985	"	Development Co. Inc.			Paul E. Gault	1727	745		Intty. re BK 1699 Pg 774 Release 5.84 ac Fairview Sp.
4049 Aug 2, 1985	"	H. Kenneth		2-9-87 # 32665 7-3-80 # 650	32665 Lot BK 99-1990 First Fed S + L Assoc.	1728	358	30,500	Areal Sp. 2.12 Acre Grove Meadow Rd.
4048 Aug 2, 1985	"	H. Kenneth		7-3-80 # 650	650 8. + BK 95-1220 First Fed S + L Assoc.	1728	362	10,008	Areal Sp. 2.12 Acre Grove Meadow Rd.
4917 Aug 12, 1985	"			<i>Cancelled</i> Dennis S. Inbarley	12-13-89 # 56364 8. + BK 116-1547 Citicorp Homeowners, Inc.	1729	601	62,100	Lot 11 Pine Gate
"	"			<i>Cancelled</i> Dennis S. Inbarley	12-13-89 # 56364 8. + BK 116-1547 " "	1729	601	.00	
5177 Aug 14, 1985	"	Alvin B. et al			Bank of Greer	1730	129		Real Property Agreement
"	"	Betty Jo et al			" " "	1730	129		
7117 Aug 29, 1985	"			10-11-96 # 72076 Dennis S. Inbarley	57 BK 173-1393 Greenville County Redev. Authority	1732	690	12,283	Lot 74 Sec. 3 Monaghan Mills
12320 Oct. 9, 1985	"				John H. Hagood, et al	1740	311	13,500	Saluda Sp. 6.7 Acre S.C. Hwy 414
16663 Nov 14, 1985	"	Elizabeth N.		5-6-86 # 36554 Dennis S. Inbarley	Advance Technologies Inc.	✓	✓	✓	Traveler Rest 85-5127 Furniture - 17 M ^c Elkany Rd.
16985 Nov 18, 1985	"	Mary Elizabeth		7-26-10 # 49668 REGISTER OF DEEDS	SAT BK 395-1141 First Fed S + L Assoc.	1747	111		Real Property Agreement

DIRECT or MORTGAGOR Index to Real Estate Mortgages — Greenville County, S. C.

REG. U. S. PAT. OFFICE *Chas McCott* County Indexes Since 1888 An Identifying Trade Mark

Open at Proper Tab according to First Letter or Letters of Name and refer to Buff Sub-Index sheet for page reference.

COTT FAMILY NAME INDEX No. 75 © 1949
MADE BY THE COTT INDEX COMPANY, COLUMBUS, OHIO
SOLD BY WALKER, EVANS & COGSWELL CO., CHARLESTON, S.C.

FILE NUMBER DATE OF RECORD	MORTGAGORS FAMILY NAMES	GIVEN NAMES ABCDEFGHIJ	GIVEN NAMES JKLMNO	GIVEN NAMES PQRSTUVWXYZ	MORTGAGEES	BOOK	PAGE	Amount	BRIEF DESCRIPTION, LOCATION, ETC. (Not Warranted)
1898 Dec. 5, 1985	Baynes	CANCELLED Bayne & Bayne	6-22-99	# 53384	Spt Bk 210-1038			.00	in Laurens County
22506 Jan 7, 1986	Bayne	Bayne & Bayne Kenneth, Jr.		4-27-87 #	Southern Bank & Trust Co. 45658 Spt Bk 101-1077	1749	692	204,000	3 Acre U. S. Hwy. 276 also Prop.
25590 Feb. 3, 1986	Bayne	Bayne & Bayne Hayward	3-5-87 #	35981	Sherry M. Southern Bank & Trust Co. Spt Bk 100-764	1755	456	5,106	Lot 4
25613 Feb 3, 1986	"	"	"	"	Development Co. Inc. Bonnie S. Inkerley Spt Bk 100-764	1759	442	150,000	3 Tracts
26717 Feb. 13, 1986	"	"	"	"	The Palmetto Bank	1759	546		Pg 20, 1697 Pg 547 + 1759 Pg 442 Subordination agree. To mtg call EM Bk 1572 86-652
28117 Feb 27, 1986	Bayne	Bayne & Bayne W. Alan	12-15-89	# 56364	William G. Stegall's Sales, Inc. Spt Bk 116-1547	Re Record		.00	Fixtures - see Fin. Statement
"	"	Bayne & Bayne Victoria S.	12-15-89	# 56364	W. Alan Citicorp Homeowners, Inc. Spt Bk 116-1547	Re Record		62,100	Lot 11 Pine Gate Mauldin By Arjess KEM Bk 1729 Pg 601
29628 Mar 11, 1986	"	Bayne & Bayne Norma L.	11-16-83	# 79565	Landbank Equity Corp. Spt Bk 146-976	1764	637	.00	Mt. Fin Mtg. call EM Bk 1668 Pg 980 Mtg assigned Heritage, St Assoc. Pg. 2
34947 Apr 24, 1986	Bane	Bayne & Bayne Barbara B + James H.		12-19-86 #	CRD Financial Services, Inc. 25944 Spt Bk 99-26	1771	935	119,000	Lot 12 Deerfield Dr. "Deerfield"
34981 Apr 25, 1986	Bayne	Bayne & Bayne Harold Franklin			Elizabeth Jay Bayne	1772	23	3,600	Gate Sp. Dr. Rest 35/100 Acre McElhenny Rd.
36318 May 5, 1986	Bane	Bayne & Bayne Barbara B + James H.			CRD Financial Services Inc. 10-4-88 # 16955 Spt Bk 110-880	1774	84		Mtg call REM Bk 1771 Pg 935 Mtg assigned Meritor Mtg. Corp. - East. In
6778 Aug 18, 1986	Bayne	Bayne & Bayne Jellie Annell	3-19-91	# 12108	Chrysler First Financial Sec. Spt Bk 123-968	1796	81	23,525	Rel. Chick Sp. Sp. 1.82 Acre Cw. St Mt Rd + Rainy
11617 Sept 19, 1986	Bayne	Bayne & Bayne Randall D.	3-19-91	# 12108	Security Pacific Finance Corp Spt Bk 123-968	1802	847	4,425	Lot 6 = 1.9 Acre McCurrell Rd.
"	"	Bayne & Bayne Pamela L.	3-19-91	# 12108	"	1802	847		
12033 Sept 23, 1986	"	Bayne & Bayne Mary W.	9-24-96	# 67178	Vanderbilt Mtg + Finance Spt Bk 167-1802	1803	483	22,247	Lot 2 Bannette Rd Summerville
18125 Nov 3, 1986	Bayne	Bayne & Bayne Jaye Renee + Larry Ray	3-29-96	# 19691	Philip G. Soderquist	1812	993	4,100	Paluda Sp. Lot 12 Junada Dr Forestbrook

DIRECT or MORTGAGOR Index to Real Estate Mortgages — Greenville County, S. C.

REG. U. S. PAT OFFICE *ChemCalks* County Indexes Since 1888 An Identifying Trade Mark

Open at Proper Tab according to First Letter or Letters of Name and refer to Buff Sub-Index sheet for page reference.

COTT FAMILY NAME INDEX No. 75 © 1949 MADE BY THE COTT INDEX COMPANY, COLUMBUS, OHIO SOLD BY PHOTO COPY SUPPLY, MAULDIN, S. C.

10
(5)

FILE NUMBER DATE OF RECORD	MORTGAGORS FAMILY NAMES	GIVEN NAMES ABCDEFGHIJ	GIVEN NAMES JKLMNO	GIVEN NAMES PQRSTUVWXYZ	MORTGAGEES	BOOK	PAGE	Amount	BRIEF DESCRIPTION, LOCATION, ETC. (Not Warranted)
22760 Dec 8, 1986	Bayne	CANCELLED REGISTER OF DEEDS	Jimmy O.	10-20-2000	# 83436 Int BK 227-237			.18	Sp.
29472 Jan 14, 1987	"	4-11-2002	Jimmy O.	CANCELLED REGISTER OF DEEDS	American Fed Bank F.B.	1820	493	57,817	Lot 26 Woodruff Rd. Butler
30307 Jan 21, 1987	"		Carolyn O.		First Federal S & L Assoc.	1829	330	20,000	Loleman Heights Lot 144 Alta Vista Circle
30307 Jan 21, 1987	"		Arthur De go Ann S.		Collateral Invest. Co.	1830	786		Gen Mtg. See Rem BK 1360 p. 988 Mtg. Assn to AmSouth Mtg Co
30911 Jan 21, 1987	"		Mary H +	Ronald O.	Collateral Invest Co	1830	786		Gen Mtg. See Rem BK 1439 p. 256 Mtg. Assn to AmSouth Mtg Co
31439 Jan 27, 1987	"	CANCELLED	Frank E	5-19-89	21778 Int. BK. 113-1438	1831	950	2,845	Home Est Lot 1 Jimmy Trail Cherokee Mtns.
31439 Jan 29, 1987	"	CANCELLED	C. Nathan	1-12-90	1773 Int. BK. 117-236	1833	184	17,000	Lot 79-A on Pinecrest Dr. + Sugarcree Rd. Coleman Heights
31590 Feb 2, 1987	"	CANCELLED REGISTER OF DEEDS	Samuel H	1-12-90	1773 Int. BK. 117-236	1833	184		Sub Bates Sp.
32006 Feb 4, 1987	Bane	CANCELLED REGISTER OF DEEDS	Barbara B +	James H.	# 9059 Int. BK 203-1665	1834	84	50,000	Enterprise Inc. Butler Sp. Lot 26 Woodruff Rd. Rockwood
32064 Feb 4, 1987	Bane	CANCELLED REGISTER OF DEEDS	Harnette H.	Sanford M.	S. C. Natl Bank	1834	84	30,000	Sec 2. Lot #12 Deerfield Dr. Deerfield
32104 Feb 4, 1987	Bane	CANCELLED REGISTER OF DEEDS	Harnette H.	Sanford M.	First Fed S & L Assoc. of	1834	285	30,000	Del Norte Est. Sec 1 Lot 446 Maurin Point Rd.
35993 Mar 5, 1987	Bayne	CANCELLED	Barbara B +	James H.	S.C. Natl Bank	1834	89		Agreement
36024 Mar 5, 1987	Bayne	CANCELLED	Development Co.		# 5856 Int. BK. 109-694	1841	465	171,049	125.6 ac. 9 Lots Clark St. + Int. = 48.5 ac. also see Rem BK 1572 pg. 930 + BK 1697 pg. 547
41639 Apr 3, 1987	Bayne		Development Co.		Palmetto Bank	1841	557		Subordination Agreement. In Mtg In Mtg. with Rem BK 1841 pg. 465
42044 Apr 6, 1987	Bayne		Development Co.		Paul E. Dault	1849	930		Release Lot 65 Country Est. Sec 1 App. E. Formis on Rem BK 1697 pg. 547
42541 Apr 8, 1987	Bayne		Development Co.		The Palmetto Bank	1850	416		Release Lot 65 Country Est Mtg on Rem BK 1697 pg. 547
					The Palmetto Bank	1850	996		Release Lot 66 + 167 acres Fee

DIRECT or MORTGAGOR Index to Real Estate Mortgages — Greenville County, S. C.

REG. U. S. PAT OFFICE *Chas McClellan* County Indexes Since 1888 An Identifying Trade Mark

Open at Proper Tab according to First Letter or Letters of Name and refer to Buff Sub-Index sheet for page reference.

COTT FAMILY NAME INDEX No. 75 © 1949 MADE BY THE COTT INDEX COMPANY, COLUMBUS, OHIO SOLD BY PHOTO COPY SUPPLY, MAULDIN, S. C.

FILE NUMBER DATE OF RECORD	MORTGAGORS FAMILY NAMES	GIVEN NAMES ABCDEFGH	GIVEN NAMES IJKLMNO	GIVEN NAMES PQRSTUVWXYZ	MORTGAGEES	BOOK	PAGE	Amount	BRIEF DESCRIPTION, LOCATION, ETC. (Not Warranted)
42961 Apr 10, 1987	Bayne	Development Co Inc Kenneth Jr	Cancelled	5-5-93 #	Paul E. Gault 27888 Sat BK 140-1300	1851	524		See for mtg see Rem Bl. 1841 pg 465 Release Lot 66-1.67 Per. Country Ests.
45644 Apr 24, 1987	"	Wayward 10-18-94 et al	Cancelled	Cherry M. # 69769	First Fed S+L Assn Lot BK 157-90	1855	589	17,197	Lot 4
48364 May 11, 1987	"	Billy K. 10-18-94 et al	Cancelled	# 69769	First American Mtg Corp Lot BK 157-90	1859	315	40,000	1.11 acres
"	"	Jaye H. Cancelled	Cancelled	# 81973	"	1859	315		
50206 May 19, 1987	"	Cancelled	Cancelled	Jimmy D. 11-14-97 # 7894	First Fed S+L Assn. Lot BK 157-936	1861	889	200,000	10.81 acres Woodruff Rd
51234 May 22, 1987	"	Billy K. 11-7-94	Cancelled	# 73772	WCTB South Carolina Lot BK 157-936	1863	240	16,000	1.11 acre Scuffletown Rd
"	"	Jaye H. 11-7-94	Cancelled	# 73772	"	1863	240		
51057 May 22, 1987	"	Andrus & Charles E.	Cancelled	Jimmy D. 11-2-94 # 72992	The Palmetto Bank Union Mtgs + Sec Agent	1862	949		1567 pg 386 + Bl 1861 pg 889 Subordination of Mtg see Rem Bl Imperial Hills
18215 Oct 16, 1987	Baine	Charles E. 11-2-94	Cancelled	# 72992	Sharonview Fed Credit Lot BK 157-753	1895	127	29,558	Lot 15 Wakewood Way
24503 Nov 20, 1987	Bayne	Billy K.	Cancelled	Cancelled	B. F. Childress, et al	1901	382	10,500	OK + Jaye Bayne pt book 14 pg 70 .73 ac. Plot survey for Billy
31820 Jan 18, 1988	Bayne		Cancelled	Jimmy D.	First Fed S+L Assn	1910	602		For Mtg see Bl 1861 pg 889 Release 1.0 acres Batesville Rd
31819 Jan 18, 1988	Bayne		Cancelled	Jimmy D.	The Palmetto Bank	1910	603		For Mtg see Bl 1567 pg 386 Release 1.0 acre Batesville Rd
45318 April 21, 1988	Bayne	Development Co. Inc.	Cancelled		The Palmetto Bank	1926	568		See 1 For Mtg see Bl 1697 pg 547 Release Lot 192 Country Ests
45317 April 21, 1988	Bayne	Development Co. Inc.	Cancelled	11-23-93	Paul E. Gault # 81649 Sat BK 146-1551	1926	569		See 1. For Mtg see Bl 1841 pg 465 Release Lot 192 Country Ests.
46490 April 28, 1988	Bayne	Cancelled	Cancelled	Rebecca Jane 2-2-93 # 6937	First Fed S+L Assn Lot BK 138-327	1928	92	56,800	3.5 acres Northside Rd
48915 May 11, 1988	Bayne	Earl L + Lila	Cancelled	Cancelled	Curtis E. Baker	1931	461	11,486	Tract 4 = 4.83 acres

DIRECT or MORTGAGOR Index to Real Estate Mortgages — Greenville County, S. C.

REG. U. S. PAT. OFFICE *Chas. McCall* County Indexes Since 1888 An Identifying Trade Mark

Open at Proper Tab according to First Letter or Letters of Name and refer to Buff Sub-Index sheet for page reference.

COTT FAMILY NAME INDEX No. 75 © 1949
MADE BY THE COTT INDEX COMPANY, COLUMBUS, OHIO
SOLD BY PHOTO COPY SUPPLY, MAULDIN, S. C.

FILE NUMBER DATE OF RECORD	MORTGAGORS FAMILY NAMES	GIVEN NAMES ABCDEFGHIJ	GIVEN NAMES JKLMNOPQ	GIVEN NAMES RSTUVWXYZ	MORTGAGEES	BOOK	PAGE	Amount	BRIEF DESCRIPTION, LOCATION, ETC. (Not Warranted)
48894 May 11, 1988	Bayne			Wanda Sue	Finley - Lewis Homes, Inc.	1931	396	16,000	Esto. Bowwell Road Lot 3 = 2.04 acres foothills
50095 May 17, 1988	"	2-21-89 Rem Ch 1985		Norma L.	Lewis Valley Home Prop. Co. #93623 Sub Bl. 199-1599	1932	820		Notice of Lien
51116 May 20, 1988	"	7637 11-9-88		Arthur W. Jo Ann	Watson Finance 4.11.89 #15373 Sub. Bl. 113-322	1933	513	.91	Real Property Agreement 48.5 acres County Esto. Sec I
51977 May 25, 1988	"			Development Co. Inc.	Paul E. Gault 4.11.89 #15574 Sub. Bl. 113-323	1934	598	185,042	12 lots also 125.6 acres + see Bl. 1572 pg 930 + Bl. 1697 pg 547
51988 May 25, 1988	"			Development Co. Inc.	The Palmetto Bank 4.11.89 #15574 Sub. Bl. 113-323	1934	656		Subordination Agreement for mty
52115 May 26, 1988	"			Development Co. Inc.	Paul E. Gault 4.11.89 #15574 Sub. Bl. 113-323	1934	755		.3067 int in mty assigned to Paul E. Gault, Jr. for mty see Bl. 1934 pg 598
53967 June 6, 1988	"			Gallen Dwendolyn	#84778 Sub Bl. 361-319 A.C. Neal Bank MVA Litigorp mty Inc.	1937	574	15,000	3 R.L. Childress 1/2 acre also lot plat
54963 June 13, 1988	"			W. Alansetal	Citicorp Homeowners, Inc.	1938	851		mty assign to Southmark mty Corp of America, for mty see Bl. 1729-601, and record 1762-619
"	"			Victoria S.	"	1938	851		
1323 July 8, 1988	"			Development Co. Inc.	Paul E. Gault 4.11.89 #15573 Sub. Bl. 113-322	Re record 1945	570	.91 185,042	Lots + Acreage County Esto. Mountain Area for mty see Bl. 1934 pg 598
"	"			"	"	Re record 1945	570		
2705 July 15, 1988	"			Elizabeth James	City Fed Savings Bank #81649 Sub Bl. 148-1551	1947	77	74,736	Lot 27 + pt 1 Watt's Ave mty see Bl. 1928 pg 92
6760 Aug 5, 1988	"			Jane Rebecca	First Fed Sav. L. Assn. 11-9-89 #50815 Sub. Bl. 116-604	Re record 1952	216	.00 56,800	3.5 acres Northridge Rd. Sur
7858 Aug 12, 1988	"			Rheta W. Bayne Ronald	Crysan Fed Credit Union	1953	397	.00 23,800	5 acre East Georgia Rd

(over)

DIRECT or MORTGAGOR Index to Real Estate Mortgages — Greenville County, S. C.

10

REG. U. S. PAT. OFFICE *Charmelle* County Indexes Since 1888 An Identifying Trade Mark

Open at Proper Tab according to First Letter or Letters of Name and refer to Buff Sub-Index sheet for page reference.

COTT FAMILY NAME INDEX No. 75 © 1949 MADE BY THE COTT INDEX COMPANY, COLUMBUS, OHIO SOLD BY PHOTO COPY SUPPLY, MAULDIN, S. C.

FILE NUMBER DATE OF RECORD	MORTGAGORS FAMILY NAMES	GIVEN NAMES ABCDEFGH	GIVEN NAMES IJKLMNO	GIVEN NAMES PQRSTUVWXYZ	MORTGAGEES	BOOK	PAGE	Amount	BRIEF DESCRIPTION, LOCATION, ETC. (Not Warranted)
8198 Aug 15, 1988	Bayne			S/a Randall D. Bayne	First Fed & L. Assoc	1953	872		Mtg assign Universal Savings Bank S.A. For mtg see Bk 1620 pg 327
15692 Sept 27, 1988	"			Randall David Lillian L.	" "	1953	872		Rd.
16217 Sept 29, 1988	"	5-6-92* 29038 Wor Larry	Lillie	Augus Worthington Rmc	Chrystler First Financial	1962	949	18,848	1.82 acres Rainey Rd + St Park
18107 Oct 11, 1988	"			J. Lamonte	Dover Iron Homes Homeowners Assoc. Inc.	1963	581		Notice of Lien
"	"	Development Co. Inc.	" "		The Palmetto Bank	1966	126		Release Lots 5, 6, 149, 150 + 151 Country Estate for mtg see Bk 1697 pg. 547
19327 Oct 18, 1988	"	Development Co Inc.	" "		Paul E. Gault	1967	370		Release Lots 5, 6, 149, 150 + 151 Country Ests. For mtg see Bk 1934 pg 598
19322 Oct 18, 1988	"	"	" "		Paul E. Gault	1967	426		Release Lots 160, 194, 193, + 195 Country Ests See I also Lots 143 + 144 Carolina Way For mtg see Bk 1934 pg 598
19538 Oct 19, 1988	"	Development to. Inc.	" "		Paul E. Gault	1967	627		Release 13.5 acre = Lot 3 Carolina Way Country Estate For mtg see Bk 1945 pg. 570
19539 Oct 19, 1988	"	Development to. Inc.	" "		The Palmetto Bank	1967	629		Release Lot 3 = 13.5 acre Carolina Way Country Estate for mtg see Bk 1697 pg. 547
20098 Oct 24, 1988	"	Development Co. Inc.	" "		The Palmetto Bank	1968	246		Release Lots 160, 193, 194 + 195 Country Ests See I also Lots 143 + 144 Carolina Way. For mtg see Bk 1697 pg 547
"	"	"	" "		" "	1968	246		

DIRECT or MORTGAGOR Index to Real Estate Mortgages — Greenville County, S. C.

REG. U. S. PAT. OFFICE *ChemCott* County Indexes Since 1888 An Identifying Trade Mark

Open at Proper Tab according to First Letter or Letters of Name and refer to Buff Sub-Index sheet for page reference.

COTT FAMILY NAME INDEX No. 75 © 1949
MADE BY THE COTT INDEX COMPANY, COLUMBUS, OHIO
SOLD BY PHOTO COPY SUPPLY, MAULDIN, S. C.

()

FILE NUMBER	DATE OF RECORD	MORTGAGORS FAMILY NAMES	GIVEN NAMES ABCDEFGHIJ	GIVEN NAMES KLMNOP	GIVEN NAMES QRSTUVWXYZ	MORTGAGEES	BOOK	PAGE	Amount	BRIEF DESCRIPTION, LOCATION, ETC. (Not Warranted)
22743	Nov 8, 1988	Bayne				3-16-92 #16034 S.F. Bl. 129-1772 Bank of Laurens Rest	1971	597	.10 22,874	2.42 acs Rabbit Farm Rd
"	"	"				3-16-92 #16034 S.F. Bl. 129-1772 " "	1971	597		
24336	Nov 17, 1988	"				The Palmetto Bank	1973	199		Release 61.72 acs also
"	"	"				" "	1973	199		Lot 118 Country Esto Sec 1
24335	Nov 17, 1988	"				Paul E. Gault	1973	201		2nd mty see Bk 1697 pg 547
"	"	"				" "	1973	201		Release 61.72 acs also
27453	Dec 8, 1988	"				Paul E. Gault	1976	896		Lot 118 Country Esto Sec 1 2nd mty see Bk 1934 pg 598
"	"	"				" "	1976	896		2nd mty see Bk 1934 pg 598 + Release of Lien on Timberland Record Bk 1945 pg 570
27452	Dec 8, 1988	"				Paul E. Gault	1976	900		Release of Lien on Timberland 2nd mty see Bk 1934 pg 598 + Release Bk 1945 pg 570
"	"	"				" "	1976	900		
27451	Dec 8, 1988	"				The Palmetto Bank	1976	904		Release of Lien on Timberland 2nd mty see Bk 1697 pg 547
"	"	"				" "	1976	904		
27450	Dec 8, 1988	"				The Palmetto Bank	1976	908		Release of Lien on Timberland 2nd mty see Bk 1572 pg 930
"	"	"				" "	1976	908		
27965	Dec 12, 1988	"	Elizabeth Hope	et al 7-21-93		Cancelled # 47425 SAT BK 142-1719 Dannie S. Jenkins American Fed Bank 756	1977	416	.00 55,700	Lot 43 Woodhedge Sec 1

(over)

DIRECT or MORTGAGOR Index to Real Estate Mortgages — Greenville County, S. C.

REG. U. S. PAT. OFFICE *Chas McCott* County Indexes Since 1888 An Identifying Trade Mark


Open at Proper Tab according to First Letter or Letters of Name and refer to Buff Sub-Index sheet for page reference.

COTT FAMILY NAME INDEX No. 75 © 1949
MADE BY THE COTT INDEX COMPANY, COLUMBUS, OHIO
SOLD BY PHOTO COPY SUPPLY, MAULDIN, S. C.

FILE NUMBER DATE OF RECORD	MORTGAGORS FAMILY NAMES	GIVEN NAMES ABCDEFGH	GIVEN NAMES IJKLMNO	GIVEN NAMES PQRSTUVWXYZ	MORTGAGEES	BOOK	PAGE	Amount	BRIEF DESCRIPTION, LOCATION, ETC. (Not Warranted)
29551 Dec 21, 1988	Bayne	Curtis L.	at d		AT Financial Services	1979	384	.01 9,602	Lot 24 Henry St + Madden Ave. Duncan Mills Village See VI
" 7635	"	Helen B.	at d		" "	1979	384		
Feb. 21, 1989	"	J. Douglas	at d		American Fed S + S. Assoc.	1989	841		Release of lien from judgement Roll 88-6096 for mty see Bh 1539 pg. 320
" 7636	"	Norma Z.	at d		" " " "	1989	841		
Feb 21, 1989	"	Norma Z.	at d		Mary Ann Huff Kenneth T Huff or	1989	841		Release of lien from judgement Roll 88-6096 for mty see Bh 1726 pg. 827
" 7637	"	"	at d		" " " "	1989	841		
Feb. 21, 1989	"	Norma Z.	at d		Reg. Lewis Village Horiz Prop.	1989	841		Release of lien from judgement Roll 88-6096 for Notice of Lien see Bh 1932 pg. 820
" 8718	"	CANCELLED	1-19-2001	#4649	" " " "	1989	841		
Feb 28, 1989 12218	"	Ray A.			Sat BK 229-1382 Henry Ware	1991	24	.00 10,000	Lot Childers Cir Bank for mty see Bh 1447 pg 77 mty assign Central Fed Savings
Mar 22, 1989 15568	"	Elizabeth James L.			City Fed Savings Bank	1994	868		
Apr 11, 1989	"	Development Co. Inc.			The Palmetto Bank	1999	195		Release tract 1 = 25.0 acres + tract 2 = 24.5 acres for mty see Bh 1697 pg 547 mty see Bh 1610 pg 472 modification agreement for
" 29193	"	"	"	"	" "	1999	195		acre tract (pt of lot 2)
July 5, 1989 36855	"	Lucille J.	Ray M		First Fed S + S. Assoc. J.S.C.	2014	771		modification agreement for
July 17, 1989 37044	"	Kenneth Jr.	at d	12-15-94	#817.26 Sat BK 158-436	2016	609	.00 20,206	acre tract (pt of lot 2) Lot 4 Plat Bh 10 M Pg 49 + 0.24 ave Duncan Mill Village See VI
Aug 21, 1989	"	Hayward	at d		Henry M.	2016	609		
"	"	Curtis L.	at d		AT Financial Serv	2023	496	.17 13,432	Lot 24 Henry St + Madden
"	"	Helen B.	at d		" "	2023	496		

DIRECT or MORTGAGOR Index to Real Estate Mortgages — Greenville County, S. C.

REG. U. S. PAT. OFFICE *Chas. McCott* County Indexes Since 1888
An Identifying Trade Mark

 Open at Proper Tab according to First Letter or Letters of Name and refer to Buff Sub-Index sheet for page reference.

COTT FAMILY NAME INDEX No. 75 © 1949
MADE BY THE COTT INDEX COMPANY, COLUMBUS, OHIO
SOLD BY PHOTO COPY SUPPLY, MAULDIN, S. C.

()

FILE NUMBER DATE OF RECORD	MORTGAGORS FAMILY NAMES	GIVEN NAMES ABCDEFGH	GIVEN NAMES IJKLMNO	GIVEN NAMES PQRSTUVWXYZ	MORTGAGEES	BOOK	PAGE	Amount	BRIEF DESCRIPTION, LOCATION, ETC. (Not Warranted)
38571 Aug 29, 1989	Bayne	<i>id of</i> Billy K			First American Mtg Corp.	2025	228		Mtg assign Fed Home Loan Mtg Corp. See Mtg su Bl 1859 pg 315
" " 46058	"	<i>id of</i> Layne H.		11-24-92 <i>id of</i>	" " " "	2025	228		
Oct 12, 1989	"			11-24-92 <i>id of</i> #	W. Alan Security Mtg Corp.	2033	896	100,000	Lot 10 Adams Run Milway Rd.
" " 49478	"			11-24-92 <i>id of</i> #	Victoria S.	2033	896		
Nov. 1, 1989	Bayne	Donald L. +			Rheta W. Oprevac Fed. Credit Union	2037	843	53,600	5 acre tract East Georgia Road

