

# DIRECT or MORTGAGOR Index to Real Estate Mortgages - Greenville County, S. C.

REG. U. S. PAT. OFFICE *CrummCott* County Indexes Since 1888 An Identifying Trade Mark


Open at Proper Tab according to First Letter or Letters of Name and refer to Buff Sub-Index sheet for page reference.

COTT FAMILY NAME INDEX No. 75 © 1949 Made by The Cott Index Company, Columbus, Ohio Sold By Walker, Evans & Cogswell Co., Charleston, S.C. ( )

FILE NUMBER	MORTGAGORS	GIVEN NAMES	GIVEN NAMES	GIVEN NAMES	MORTGAGEES	BOOK	PAGE	Amount	BRIEF DESCRIPTION, LOCATION, ETC.
DATE OF RECORD	FAMILY NAMES	ABCDEFGHIJ	IJKLMNOP	QRSTUVWXYZ					( Not Warranted )
30481 Dec. 19, 50	Kelley	6/2/66 C. Morris	# 34320	<del>Cancelled</del> <i>Ollie Farnsworth</i> Rim. C.	First Fed. S. & L. Ass'n.	486	230	00 6,750.	Ridgecrest Dr. Vista Hills Part lot 40 cor. Ashton ave. &
3242 Feb. 11, 53	Kelly	<del>Cancelled</del> <i>Ollie Farnsworth</i> Rim. C.	# 15817	12/8/71 Paul E.	Sat BK 4-159 Fed. Land Bank of Col.	553	249	00 2,400.	62 acres, School Dist. #50
23389 Oct. 26, 53	Kelley	3/14/68 H. Fred. &	<del>Cancelled</del> <i>Ollie Farnsworth</i> Rim. C.	Dillard #24005 Winifred	Inc. Shenandoah Life Ins. Co.	577	8	00 9,000.	Partlot 11 Bk B Mills ave.
1834 Jan. 26, 54	Kelly	<del>Cancelled</del> <i>Ollie Farnsworth</i> Rim. C.	# 6613	9/1/72 Roy	Sat BK 10-51 Bank of Piedmont	584	420	37 116.	22 acres, Oaklawn Tp
18184 Aug. 13, 54	Kelley	<del>Cancelled</del> <i>Ollie Farnsworth</i> Rim. C.	# 9192	10-5-66 Jerry	dent Ins. Co. Independent Life & Acci-	606	30	00 5,200.	Rd. Paris Hgts Part lots 26 & 27 Arlington
25473 Nov. 5, 54	Kelly	<del>Cancelled</del> <i>Ollie Farnsworth</i> Rim. C.	1-4-68	Joe, et al #18347	A. B. Green	615	333)	00 2,500.	Tract 1-18.02 acres Austin Tp
" " "	"	<del>Cancelled</del> <i>Ollie Farnsworth</i> Rim. C.	1-4-68	#18347 Mildred V. et al	" " "	615	333)	" " " " " " "	" " " " " " "
25817 Nov. 10, 54	Kelley		Joseph L.		Fid. Fed. S. & L. Ass'n.	616	86	00 3,000.	G'ville .23 of an acre, 3 miles from
27760 Dec. 3, 54	"	<del>Cancelled</del> <i>Ollie Farnsworth</i> Rim. C.	1/8/71	#15756 Walter A.	" " " " "	618	440	00 5,000.	North of Trav. Rest Part lot 21, Hill Top Dr.
11392 May 4, 55	Kelly	<del>Cancelled</del> <i>Ollie Farnsworth</i> Rim. C.	# 3138	8/1/72 Roy E.	Sat BK 9-178 Bank of Piedmont	636	371	37 116.	22 acres Oaklawn Tp
33180 Dec. 28, 55	"	<del>Cancelled</del> <i>Ollie Farnsworth</i> Rim. C.	6/15/66	#35491 Javan, et al	Ft. Inn Fed. S. & L. Ass'n.	663	30)	00 6,650.	Lot 1, Prop. Mrs. Mary B.
" " "	"	<del>Cancelled</del> <i>Ollie Farnsworth</i> Rim. C.	6/15/66	#35491 Leitha P. et al	" " " " " "	663	30)	" " " " " "	Leake Fairview Tp
33450 Dec. 30, 55	Kelley	<del>Cancelled</del> <i>Ollie Farnsworth</i> Rim. C.	6-15-84	# 39590 Emma Lee	Sat BK 85-1449 Fid. Fed. S. & L. Ass'n.	663	316	00 10,000.	& Sir Abbott St. Lot 114 cor. Robin Hood Rd.
912 Jan. 11, 56	Kelly	<del>Cancelled</del> <i>Ollie Farnsworth</i> Rim. C.	# 31195	6/22/71 William L.	Carolina Fed. S. & L. Assn	664	340	00 5,800.	46 acres, Tigerville Rd.
27494 Nov. 1, 56	"	<del>Cancelled</del> <i>Ollie Farnsworth</i> Rim. C.	# 7101	9/23/69 Carol	C. Douglas Wilson & Co.	696	91	00 8,100.	Lot 25, Sunny acres
28857 Nov. 19, 56	"	6/4/71 Lewis J.	# 29463	<del>Cancelled</del> <i>Ollie Farnsworth</i> Rim. C.	Fid. Fed. S. & L. Ass'n.	697	471	00 13,000.	Part lots 160 & 161 Dellwood St
23266 Sep. 8, 55	"	<del>Cancelled</del> <i>Ollie Farnsworth</i> Rim. C.	9-19-76	# 66207 Mary S., et al	Sat. BK. 173-26 " " " " "	651	226	00 6,200	Rd. Lot 2, New Buncombe

# DIRECT or MORTGAGOR Index to Real Estate Mortgages — Greenville County, S. C.

REG. U. S. PAT. OFFICE *Chas. McCott* County Indexes Since 1888  
An Identifying Trade Mark

 Open at Proper Tab according to First Letter or Letters of Name and refer to Buff Sub-Index sheet for page reference.

COTT FAMILY NAME INDEX No. 75 © 1949  
Made by The Cott Index Company, Columbus, Ohio  
Sold By Walker, Evans & Cogswell Co., Charleston, S. C.

FILE NUMBER	MORTGAGORS	GIVEN NAMES	GIVEN NAMES	GIVEN NAMES	MORTGAGEES	BOOK	PAGE	Amount	BRIEF DESCRIPTION, LOCATION, ETC.
DATE OF RECORD	FAMILY NAMES	ABCDEFGH	IJKLMNO	PQRSTUVWXYZ					( Not Warranted )
31166	Kelley	<i>Cancelled</i> <i>Ollie Farnsworth</i> #3876 <i>Rim. C.</i> 8-8-66		R. C.	First Fed. S. & L. Ass'n.	700	291	4,000.	Augusta Circle Lot 84, Tomassee ave.
14434		Eva P.			Fid. Fed. S. & L. Ass'n.	716	353	1,200.	Lot Dobbs St. City
14868			<i>Cancelled</i> <i>Ollie Farnsworth</i> #6104 <i>Rim. C.</i> 9/10/68		" " " " " "	717	55	3,000.	Judson Mills Lot 9, 2nd ave. Sec.3
17929			<i>Cancelled</i> <i>Ollie Farnsworth</i> #17297 <i>Rim. C.</i> 12/21/67		Ins. Co. Provident Life & Accident	720	174	20,000.	Main St. Northgate Lot 7 & part lot 8 Bik G. North
24855			<i>Cancelled</i> <i>Ollie Farnsworth</i> #1686 <i>Rim. C.</i> 7/22/69		Fid. Fed. S. & L. Ass'n.	728	106	3,850.	Grove Tp 5.64 acres Old Georgia Rd.
12065			<i>Cancelled</i> <i>Ollie Farnsworth</i> Lucille D. Nichols) <i>Rim. C.</i> Lucille D. #4-20-67		#25344 Greer Fed. S. & L. Ass'n.	765	123	1,500.	Chick Sps Tp Lot 30, Pennsylvania Ave.
13784			<i>Cancelled</i> <i>Ollie Farnsworth</i> #587 <i>Rim. C.</i> 6/30/67		First Fed. S. & L. Ass'n.	767	106)	9,300.	Lot 1 & adj strip cor. North Park Rd. with Mauldin Circle
14267			<i>Cancelled</i> <i>Ollie Farnsworth</i> #587 <i>Rim. C.</i> 6/30/67		" " " " " "	767	106)		Paris Mt. Tp
14267		Kelly	<i>Cancelled</i> <i>Ollie Farnsworth</i> 1-16-84 #22015 <i>Rim. C.</i>		Set BK 83-1613 General Mortgage Co.	767	429)	15,800.	Lot 18 Heard Dr. Belmont Hgts
" " "		"	<i>Cancelled</i> <i>Ollie Farnsworth</i> 1-16-84 #22015 <i>Rim. C.</i>		Set BK 83-1613 " " " "	767	429)		" " " "
30400	Kelley	<i>Cancelled</i> <i>Ollie Farnsworth</i> 5-11-95 #26141 <i>Rim. C.</i>		Set BK 161-40 Greer Fed. S. & L. Ass'n.	787	218	3,675.	Mills Renfrew Plant Lot 75, Circle Rd. Abney	
31830			<i>Cancelled</i> <i>Ollie Farnsworth</i> #13543 <i>Rim. C.</i> 11/2/65		First Fed. S. & L. Ass'n.	789	313	2,500.	Brandon Plant Lot 31, Sec.1 South St.
31830			<i>Cancelled</i> <i>Ollie Farnsworth</i> #14880 <i>Rim. C.</i> 12/19/68		First Fed. S. & L. Ass'n.	789	316	2,525.	Brandon Plant Lot 30, Sec.1 South St.
31830			<i>Cancelled</i> <i>Ollie Farnsworth</i> 5/6/70 <i>Rim. C.</i>		" " " " " "	789	319	2,500.	Brandon Plant Lot 121 Sec.1 Draper St.
2934			<i>Cancelled</i> <i>Ollie Farnsworth</i> 8/6/70 <i>Rim. C.</i>		The S. C. Nat'l Bank, Tr.	797	160)	3,510.	Lot 26, Lester ave. St. Union Bleachery
2934			<i>Cancelled</i> <i>Ollie Farnsworth</i> 8/6/70 <i>Rim. C.</i>		" " " " " "	797	160)		" " " " " "
2934			<i>Cancelled</i> <i>Ollie Farnsworth</i> #2992 <i>Rim. C.</i> 8/6/70		" " " " " "	797	160)		" " " " " "
2934			<i>Cancelled</i> <i>Ollie Farnsworth</i> #2992 <i>Rim. C.</i> 8/6/70		" " " " " "	797	160)		" " " " " "
2934			<i>Cancelled</i> <i>Ollie Farnsworth</i> #2992 <i>Rim. C.</i> 8/6/70		" " " " " "	797	160)		" " " " " "
2934			<i>Cancelled</i> <i>Ollie Farnsworth</i> #2992 <i>Rim. C.</i> 8/6/70		" " " " " "	797	160)		" " " " " "

# DIRECT or MORTGAGOR Index to Real Estate Mortgages — Greenville County, S. C.

REG. U. S. PAT. OFFICE *Chas McCott* County Indexes Since 1888 An Identifying Trade Mark

☞ Open at Proper Tab according to First Letter or Letters of Name and refer to Buff Sub-Index sheet for page reference.

COTT FAMILY NAME INDEX No. 75 © 1949  
Made by The Cott Index Company, Columbus, Ohio  
Sold By Walker, Evans & Cogswell Co., Charleston, S.C.

FILE NUMBER	DATE OF RECORD	MORTGAGORS FAMILY NAMES	GIVEN NAMES ABCDEFGHIJ	GIVEN NAMES JKLMNO	GIVEN NAMES PQRSTUVWXYZ	MORTGAGEES	BOOK	PAGE	Amount	BRIEF DESCRIPTION, LOCATION, ETC. ( Not Warranted )
3680	Jul. 30, 59	Kelly	<i>Cancelled</i> <i>Ollie Farmworth</i> <i>R.M.C.</i>	3/20/69	# 22249	Carolina Fed. S. & L. Assn	798	88	00	Lot 10, Sycamore Dr. City
3880	Jul. 31, 59	Kelley	# 12092	Sat Bk. 3pg 289	<i>Cancelled</i> <i>Ollie Farmworth</i> <i>R.M.C.</i>	" " " "	798	198	00	Bradley Prop. Chick Spgs Tp
3881	Jul. 31, 59	"	"	"	<i>Cancelled</i> <i>Ollie Farmworth</i> <i>R.M.C.</i>	" " " "	798	201	00	Part lot 44, Plat 2, W.S.
4641	Aug. 7, 59	"	3-30-70	"	<i>Cancelled</i> <i>Ollie Farmworth</i> <i>R.M.C.</i>	" " " "	799	123	00	Bradley Peop. Chick Spgs Tp
5310	Aug. 14, 59	Kelly	# 21194	Mildred L.	<i>Cancelled</i> <i>Ollie Farmworth</i> <i>R.M.C.</i>	" " " "	799	499	00	Part lot 44, Plat 2, W. S.
7960	Sep. 9, 59	Kelley	Heyward I.	<i>Cancelled</i> <i>Ollie Farmworth</i> <i>R.M.C.</i>	1-15-88	C. Douglas Wilson & Co. Ass'n.	802	231	00	Union Bleachery Village
7959	Sep. 9, 59	"	# 12092	Curtis L. & Margaret D.	<i>Cancelled</i> <i>Ollie Farmworth</i> <i>R.M.C.</i>	Carolina Fed. S. & L.	804	195	00	Lot 38, Lester St. (ave)
9879	Sep. 28, 59	Kelly	Calvin H.	<i>Cancelled</i> <i>Ollie Farmworth</i> <i>R.M.C.</i>	10-4-84	C. Douglas Wilson & Co.	804	419)	00	Zimmerman
10296	Oct. 1, 59	Kelley	<i>Cancelled</i> <i>Ollie Farmworth</i> <i>R.M.C.</i>	# 16470	James Russell	Jack E. Shaw	804	419)	90	Lot 4, Prop. Sam R.
"	"	"	<i>Cancelled</i> <i>Ollie Farmworth</i> <i>R.M.C.</i>	# 16470	"	" " "	804	419)	00	Dr. Chick Spgs Tp
"	"	"	<i>Cancelled</i> <i>Ollie Farmworth</i> <i>R.M.C.</i>	12-12-67	"	" " "	804	419)	00	Part lot 44 (Lot A-3) Circle
"	"	"	<i>Cancelled</i> <i>Ollie Farmworth</i> <i>R.M.C.</i>	12-12-67	"	" " "	804	419)	00	Dr. Chick Spgs Tp
12720	Oct. 27, 59	Kelly	<i>Cancelled</i> <i>Ollie Farmworth</i> <i>R.M.C.</i>	10-24-79	# 13714	Aiken Loan & Security Co.	807	7	00	Part lot 44 (lot A-4) Circle
30733	May 10, 60	Kelley	<i>Cancelled</i> <i>Ollie Farmworth</i> <i>R.M.C.</i>	1-28-76	<i>Cancelled</i> <i>Ollie Farmworth</i> <i>R.M.C.</i>	Fid. Fed. S. & L. Ass'n.	824	52	00	Lot 38, North acres
33226	Jun. 2, 60	"	<i>Cancelled</i> <i>Ollie Farmworth</i> <i>R.M.C.</i>	11/25/68	# 12748	First Fed. S. & L. Ass'n.	826	167	00	Lot 21 & 22, Blk A. Druid
33289	Jun. 3, 60	Kelly	<i>Cancelled</i> <i>Ollie Farmworth</i> <i>R.M.C.</i>	8-1-84	# 3539	Aiken Loan & Security Co.	826	269	00	St. Stone Est. also Part lots
34893	Jun. 20, 60	Kelley	H. Fred	<i>Cancelled</i> <i>Ollie Farmworth</i> <i>R.M.C.</i>	# 4516	Ellie R. Miller	827	536	00	23, 24, 25, 26, 27 & 28 Sec. A
34892									00	Druid St. Stone Est.

# DIRECT or MORTGAGOR Index to Real Estate Mortgages — Greenville County, S. C.

REG. U. S. PAT. OFFICE *Chas McCott* County Indexes Since 1888 An Identifying Trade Mark

Open at Proper Tab according to First Letter or Letters of Name and refer to Buff Sub-Index sheet for page reference.

COTT FAMILY NAME INDEX No. 75 © 1949  
Made by The Cott Index Company, Columbus, Ohio  
Sold By Walker, Evans & Cogswell Co., Charleston, S.C.

FILE NUMBER	MORTGAGORS FAMILY NAMES	GIVEN NAMES ABCDEFGHIJ	GIVEN NAMES JKLMNO	GIVEN NAMES PQRSTUVWXYZ	MORTGAGEES	BOOK	PAGE	Amount	BRIEF DESCRIPTION, LOCATION, ETC. ( Not Warranted )
34892 Jun. 20, 60	<i>Cancelled</i> <i>Donnie S. Lankersley</i> H. Fred	2-16-73	# 23292		B. Jack Foster	827	549	1,000.	University Ridge Lot cor. Augusta St. &
815 Jul. 5, 60	"	<i>Cancelled</i> <i>Donnie S. Lankersley</i> 6-20-78	# 38270	Sat BK 58-612	S. C. et al First Fed. S. & L. Ass'n.	829	251)	12,000.	Lot 167 & 1/2 lot 168 Knollwood Lane City
" " "	"	<i>Cancelled</i> <i>Donnie S. Lankersley</i> 6-20-78		et al # 38270 Sat BK 58-612	Pawnee B.	829	251)		" " " " "
5429 Aug. 24, 60	Kelly		Oliver, L. et al		Nix, & Company, Inc.	834	16)	4,005.	Part Tract 49 Oakvale Farms Gantt Tp
" " "	"		Jane, et al		" " " "	834	16)		" " " " "
7706 Sep. 17, 60	"	Horace E.	# 12161		First Fed. S. & L. Ass'n.	836	273	2,200.	Taylor St. Sans Souci Annex Lot 4, cor. Perry Rd. &
19164 Feb. 1, 61	Kelley	<i>Cancelled</i> <i>Donnie S. Lankersley</i> 4-27-88	# 46344		Bank of Greer	848	511	4,500.	Avalon Est. Paris Mt. Tp Prop. Sptbg co. & lot 122
20111 Feb. 13, 61	"	12-10-73 # 15001	et al. 20-334	<i>Cancelled</i>	Ass'n.			00	Montevideo Bates Tp
22195 Mch. 9, 61	"	Charles K.	5-28-71	<i>Cancelled</i> <i>Donnie S. Lankersley</i>	Trav. Rest Fed. S. & L.	849	465	7,000.	Lot 19 East Scenic Dr.
25395 Apr. 14, 61	"	Evelyth G.	# 28673		J. Cleo Roper	851	466	2,000.	Lot Keith Dr.
28411 May 17, 61	"	Alvin	10-5-78	<i>Cancelled</i> <i>Donnie S. Lankersley</i>	Fid. Fed. S. & L. Ass'n.	855	22	6,300.	Lot 12 South Franklin Rd. Hghts. near Ft. Inn
30392 Jun. 8, 61	"	<i>Cancelled</i> <i>Ollie Farnsworth</i> 5/26/66	# 33688		Ft. Inn Fed. S. & L. Ass'n.	858	25	5,500.	Lot 14, Woodland Dr. Woodland Lane Super Hwy Home Sites
1484 Jul. 12, 61	Kelly	<i>Cancelled</i> <i>Donnie S. Lankersley</i> 3-14-84	# 28199		The Prudential Ins. co.	860	13	11,500.	Lot 65 Meridian ave. & Shadow Subd Oaklawn Tp
3331 Aug. 2, 61	Kelley	Calvin Ray	3/11/66 # 26217	<i>Cancelled</i> <i>Ollie Farnsworth</i>	Bank of Piedmont	862	533	233.	Lots 28 & 29 T. D. Bennett Eastview Hgts S'ville
5765 Aug. 30, 61	"	Douglas M.	12-3-93 # 84679		Ft. Inn Fed. S. & L. Ass'n.	864	583	9,500.	Lot 13, Eastview Dr.
10885 Oct. 27, 61	Kelly	<i>Cancelled</i> <i>Donnie S. Lankersley</i> 2-10-67	# 19258		General Mortgage Co.	867	259	10,000.	Lot 3, Avery St. near City
	"	<i>Cancelled</i> <i>Ollie Farnsworth</i> Mattie M. & W. M.			Nat'l Bank Citizens & Southern	Deed Bk 685	124	✓	Real Property Agreement

# DIRECT or MORTGAGOR Index to Real Estate Mortgages — Greenville County, S. C.

REG. U. S. PAT. OFFICE *Chas McCott* County Indexes Since 1888 An Identifying Trade Mark


Open at Proper Tab according to First Letter or Letters of Name and refer to Buff Sub-Index sheet for page reference.

COTT FAMILY NAME INDEX No. 75 © 1949  
Made by The Cott Index Company, Columbus, Ohio  
Sold By Walker, Evans & Cogswell Co., Charleston, S.C.

FILE NUMBER	MORTGAGORS	GIVEN NAMES	GIVEN NAMES	GIVEN NAMES	MORTGAGEES	BOOK	PAGE	Amount	BRIEF DESCRIPTION, LOCATION, ETC. ( Not Warranted )
DATE OF RECORD	FAMILY NAMES	ABCDEFGHIJ	IJKLMNOP	QRSTUVWXYZ					
17257 Jan. 11, 62	Kelly		Johnny J.		Mavis Alice Barfield	879	60	1,500.	lot 67 Cumbahee Trail Bel Aire Est. Gantt Tp
19378 Feb. 6, 62	Kelley	<i>Cancelled Ollie Furrow R.M.C.</i>	Norma H. & Tyroine D.	<i>2/22/72 #22540 Sat Bk 5-481</i>	General Mortgage Co.	881	123	6,750.	Lot 14, Staunton Bridge Rd. & 1 Pleasant Valley
21351 Feb. 28, 62	Kelly	<i>Cancelled Ollie Furrow R.M.C.</i>	Lucille D. (formerly Lucille D. Nichols)	<i>#4516</i>	Greer Fed. S. & L. Ass'n.	883	155	830.	Lot 262, Prancer ave. Chick Spgs Tp
29093 May 24, 62	"	H. Fred		<i>Cancelled Ollie Furrow R.M.C. 8-15-66</i>	Ellie R. Miller	891	24	8,400.	Lot 30, Pennsylvania ave. Elkin St.
911 Jul. 6, 62	"	Elsie S. Myers, et al		<i>Cancelled 2-5-81 #22374 Sat Bk 73-300</i>	Fid. Fed. S. & L. Ass'n.	895	47	20,000.	Lot Bradshaw St. formerly Lot 164, Rockmont Rd. Sec. 3 Lake Forest & lot 4 & Part lot 1 & 2 Blk D. Eastland Dr.
" " "	"	" " "	" " "	<i>Cancelled 2-5-81 #22374 Sat Bk 73-300</i>	" " " "	895	47		
1001 Jul. 6, 62	"	<i>Cancelled Ollie Furrow R.M.C.</i>	Mary L. & Walter	<i>12-9-66 #14360</i>	Nat'l Bank Citizens & Southern Amer.	Deed Bk 701	417		Real Property Agreement Est. Sec. A
1818 Jul. 16, 62	"		William J.		Prudential Ins. Co. of S.C. Bk. 16-280	895	582	18,000.	Lot 36 Carolina ave. Gower prop.
6731 Sep. 8, 62	Kelley		Gordon W.	<i>Cancelled 5-21-73 #33243</i>	Sam Tiche	900	512	4,700.	Unit 1, Pine Crest Farms & per. Part lots 13 & 19 Lucille ave.
10368 Oct. 18, 62	"	<i>Cancelled Dannie S. Lankley R.M.C.</i>	John A. et al	<i>10-31-85 #15140</i>	Fid. Fed. S. & L. Ass'n.	904	274	34,500.	Lot 329 Bridgewater Dr. Sec. VII Botany Woods
" " "	"	<i>Cancelled Dannie S. Lankley R.M.C.</i>	Isabel F. et al	<i>10-31-85 #15140</i>	" " " "	904	274		" " " "
12507 Nov. 10, 62	Kelly	<i>Cancelled Ollie Furrow R.M.C.</i>	Grace W. & C.W. A.	<i>11-14-66 #12344</i>	Nat'l Bank Citizens & Southern	Deed Bk 710	398		Real Property Agreement Terrace near Ft. Inn
24387 Mch. 27, 63	Kelley		Dorothy J. & James J.		Ft. Inn Fed. S. & L. Ass'n.	917	139	12,300.	Lot 15, Sec. I Lakeview Morningside
27071 Apr. 23, 63	Kelly	<i>Cancelled Dannie S. Lankley R.M.C.</i>	Albert J. & Lille M.	<i>3/5/69 #20885</i>	Fid. Fed. S. & L. Ass'n.	920	53	16,500.	Lot 13, Richbourg Rd.
28025 May 2, 63	Kelley	<i>Cancelled Dannie S. Lankley R.M.C.</i>	Norma Jean P.	<i>9-29-78 #10186</i>	First Fed. S. & L. Ass'n.	921	41	11,000.	Lot Piedmont Park Rd. Pelham Butler Tp
28323 May 6, 63	Kelly	<i>Cancelled Dannie S. Lankley R.M.C.</i>	Dorothy P. & William C.	<i>Cancelled 10-30-75</i>	Greer Fed. S. & L. Ass'n.	921	294	7,500.	Lot in or near Village

# DIRECT or MORTGAGOR Index to Real Estate Mortgages - Greenville County, S. C.

REG. U. S. PAT. OFFICE *Chas. M. Cott* County Indexes Since 1888 An Identifying Trade Mark

 Open at Proper Tab according to First Letter or Letters of Name and refer to Buff Sub-Index sheet for page reference.

COTT FAMILY NAME INDEX No. 75 © 1949  
Made by The Cott Index Company, Columbus, Ohio  
Sold By Walker, Evans & Cogswell Co., Charleston, S. C.

FILE NUMBER	MORTGAGORS	GIVEN NAMES	GIVEN NAMES	GIVEN NAMES	MORTGAGEES	BOOK	PAGE	Amount	BRIEF DESCRIPTION, LOCATION, ETC.
DATE OF RECORD	FAMILY NAMES	ABCDEFGHIJ	IJKLMNOP	QRSTUVWXYZ					( Not Warranted )
30180		6/12/67	Cancelled					00	Kendall Green Subd
May 23, 63	Kelly	Heyward	<i>Cancelled</i> <i>Allie Farmworthy</i> <i>Rim. C. #30345</i>		Fid. Fed. S. & L. Ass'n.	923	203	15,750.	Lot 8, Kendal Green Dr.
30478	"	<i>Cancelled</i> <i>Donnie S. Lankensley</i> <i>remc</i>	1-8-79 # 20256	Cheatham	8+ BK 63-621			00	Woodfields Inc.
May 27, 63	"			Theresa	First Fed. S. & L. Ass'n.	923	352	8,500.	Lot 41, Old Farm Lane
30830	"	6/15/67	Cancelled		Nat'l Bank	Deed Bk			
May 30, 63	"	Edith P. &	<i>Cancelled</i> <i>Allie Farmworthy</i> <i>Rim. C. #30693</i>	Ray H.	Citizens & Southern	724	46		Real Property Agreement
703		<i>Cancelled</i> <i>Donnie S. Lankensley</i> <i>remc</i>	6-23-83 # 35609		8+ BK 81-377			46	Bridge Rd. Oak lawn Tp
Jul. 2, 63	<i>Kelley</i>			Roy	Pelzer-Williamston Bank	927	113	567.	Part Tract 2-22 acres Cooley
2415			<i>Cancelled</i> <i>Donnie S. Lankensley</i> <i>remc</i>		5-16-78 # 32816			00	ave. Unit 1 Pine Crest Farms
Jul. 19, 63	Kelley	Gordon W.			Margaret E. Cole	928	523	1,800.	Part lots 13, 14 & 18 Lucile
2499	"		9-11-76 # 12829		<i>Cancelled</i> <i>Sat BK 43-92</i>			00	(Central ave.) City
Jul. 19, 63	"			Margaret D.	Carolina Fed. S. & L. Assn	928	539	5,000.	Lot 40, Briarcliffe Dr.
5186			<i>Cancelled</i> <i>Allie Farmworthy</i> <i>Rim. C. # 5987</i>					00	Oaklawn Tp
Aug. 16, 63	Kelly	Alfred G.			Citizens B. & L. Ass'n.	932	32	4,000.	Lot Cooley Bridge Rd.
9124			<i>Cancelled</i> <i>Donnie S. Lankensley</i> <i>remc</i>		5-21-75 # 27157			00	Arlington Rd.)
Sep. 25, 63	Kelley	Calvin H.			C. Douglas Wilson & Co.	935	353	10,650.	Lot Catalina Dr. (formerly
14894			11-8-66 # 11962		Nat'l Bank	Deed Bk			
Nov. 19, 63	Kelly	Calvin H. et al			Citizens & Southern	736	422)		Real Property Agreement
"	"		11-8-66 # 11962		"	736	422)		" " "
"	"	Addie Beatrice, et al			"	"	"		" " "
16338			3/31/66 # 28212		Bank	Deed Bk			
Dec. 5, 63	"	Horace E. et al	<i>Cancelled</i> <i>Allie Farmworthy</i> <i>Rim. C.</i>		Citizens & Southern Nat'l	737	434)		Real Property Agreement
"	"				"	Deed Bk			" " "
"	"	Mrs. Hazel, et al	3/31/66 # 28212		"	737	434)		" " "
18109			<i>Cancelled</i> <i>Donnie S. Lankensley</i> <i>remc</i>		6-1-84 # 38092			00	
Dec. 24, 63	Kelly	Ernest G.			Ft. Inn Fed. S. & L. Ass'n.	944	311	8,200.	1.566 acres, Fairview Tp
22725			<i>Cancelled</i> <i>Donnie S. Lankensley</i> <i>remc</i>		3-19-80 # 27775			00	
Feb. 12, 64	Kelley	J. Marice, et al			Central Realty Corp.	948	489)	7,200.	Lot 2 Camelot Lane
"	"		3-19-80 # 27775		8+ BK 70-164				(formerly Strickland Dr.)
"	"			Mary Ellen S. et al	"	948	489)		" " " "
29646			<i>Cancelled</i> <i>Donnie S. Lankensley</i> <i>remc</i>		9-23-83 # 9839			00	Pinehaven Acres
Apr. 20, 64	Kelly	Woodrow T.			First Fed. S. & L. Ass'n.	956	47	5,500.	Part lot 7 Stallings Mill Rd.

# DIRECT or MORTGAGOR Index to Real Estate Mortgages — Greenville County, S. C.

REG. U. S. PAT. OFFICE *Chas. M. Cott* County Indexes Since 1888 An Identifying Trade Mark

Open at Proper Tab according to First Letter or Letters of Name and refer to Buff Sub-Index sheet for page reference.

COTT FAMILY NAME INDEX No. 75 © 1949  
Made by The Cott Index Company, Columbus, Ohio  
Sold By Walker, Evans & Cogswell Co., Charleston, S.C.

FILE NUMBER	MORTGAGORS	GIVEN NAMES	GIVEN NAMES	GIVEN NAMES	MORTGAGEES	BOOK	PAGE	Amount	BRIEF DESCRIPTION, LOCATION, ETC. ( Not Warranted )
DATE OF RECORD	FAMILY NAMES	ABCDEFGH	IJKLMNO	PQRSTUVWXYZ					
32407		<i>Cancelled</i>						00	Austin Tp
May 15, 64	Kelly	<i>Ollie Farnsworth RIM.C.</i>	Milford D.	# 6646	Ft. Inn Fed. S. & L. Ass'n.	958	553	5,600.	Lot Log Shoals Rd.
33090		<i>Cancelled</i>						00	
May 22, 64	"	<i>Dannie S. Inkerley RIM.C.</i>	2-3-78	# 22978	Fed. Land Bank of Col.	959	449	4,100.	45 acres Fairview Tp
33271		<i>Cancelled</i>						00	
May 25, 64	"	<i>13532 12-9-68 Ollie Farnsworth RIM.C.</i>	Clyde C. et al		R. W. Manley	959	471)	3,000.	Lot 101, Bob White Lane
"	"	<i>Cancelled</i>							Super Hwy Home Sites
"	"	<i>13932 12-9-6 Ollie Farnsworth RIM.C.</i>	Gladys C. et al		" " "	959	471)		" " " " "
34637		<i>Cancelled</i>						00	Broadway acres
Jun. 8, 64	Kelley	<i>Dannie S. Inkerley RIM.C.</i>		5-26-93	Aiken Loan & Security Co.	961	85	11,150.	Lot 2, Broadway Dr.
139		<i>Cancelled</i>						00	ave. Camilla Park
Jun. 26, 64	"	<i>Ollie Farnsworth RIM.C.</i>	Jewell Jordan	# 32006	George S. McCravey	963	225	2,000.	Lot 58, Flora ave. & Harvard
736		<i>Cancelled</i>						00	
Jul. 2, 64	"	<i>2/18/71 Ollie Farnsworth RIM.C.</i>	Bruce A. et al	# 19239	First Fed. S. & L. Ass'n.	964	69)	12,000.	Lot 1 Banner Dr.
"	"	<i>Cancelled</i>							Lockwood Hgts
"	"	<i>2/18/71 Ollie Farnsworth RIM.C.</i>	Agnes S. et al	# 19239	" " " " "	964	69)		" " " " "
2283		<i>Cancelled</i>						06	Subd Dunklin Tp
Jul. 17, 64	Kelly	<i>Ollie Farnsworth RIM.C.</i>	Addie Beatrice		Bak of Piedmont	965	395	851.	Lots 26 & 27 T.D. Bennett
4181		<i>Cancelled</i>						00	Hwy Home Sites
Aug. 6, 64	Kelley	<i>10/30/72 Ollie Farnsworth RIM.C.</i>	Gordon	# 12871	First Fed. S. & L. Ass'n.	967	353	7,000.	Lot 86, Shadow Lane Super
4120		<i>Cancelled</i>						00	J. F. Finley
Aug. 6, 64	"	<i>1-14-85 Dannie S. Inkerley RIM.C.</i>	Gay T.	# 20817	Prudential Ins. Co. of Amer.	967	341	16,700.	Lot 4, Ikes Rd. Prop.
7403		<i>Cancelled</i>						00	College Park
Sep. 8, 64	Kelly	<i>7/5/72 Ollie Farnsworth RIM.C.</i>	Elizabeth B. &	# 223	First Fed. S. & L. Ass'n.	971	124	16,650.	Lot 35, Colgate ave.
9462		<i>Cancelled</i>						72	White City View
Sep. 28, 64	"	<i>8/19/68 Ollie Farnsworth RIM.C.</i>	Fred W. & Mary M.	# 4130	William Albert Pearson	973	311	5,752.	Lots 3 & 4 Morgan St.
10021		<i>Cancelled</i>						00	son St. S'ville Fairview Tp
Oct. 2, 64	Kelley	<i>11/23/65 Ollie Farnsworth RIM.C.</i>	George W.	# 15564	James J. Kelley	974	116	5,126.	Part lot 9-1.05 acres Richard -
11241		<i>Cancelled</i>						00	Hgts Chick Spgs Tp
Oct. 15, 64	Kelly	<i>10-9-79 Dannie S. Inkerley RIM.C.</i>	Henry Leon	# 11980	Woodruff Fed. S. & L. Ass'n.	975	216	8,600.	Lot 27 Drayton Dr. Fleming
13963		<i>Cancelled</i>						00	Jamaica Rd. Gower Est. Sec. B
Nov. 12, 64	Kelley	<i>6/7/65 Ollie Farnsworth RIM.C.</i>	Glenn O.	# 34195	C. Douglas Wilson & Co.	978	151	10,000.	Lot 220 Buckingham Rd. &

# DIRECT or MORTGAGOR Index to Real Estate Mortgages — Greenville County, S. C.

REG. U. S. PAT OFFICE *Chas McCott* County Indexes Since 1888 An Identifying Trade Mark

Open at Proper Tab according to First Letter or Letters of Name and refer to Buff Sub-Index sheet for page reference.


COTT FAMILY NAME INDEX No. 75 © 1949  
Made by The Cott Index Company, Columbus, Ohio  
Sold By Walker, Evans & Cogswell Co., Charleston, S.C.

FILE NUMBER	MORTGAGORS FAMILY NAMES	GIVEN NAMES ABCDEFGHIJ	GIVEN NAMES JKLMNOPQ	GIVEN NAMES RSTUVWXYZ	MORTGAGEES	BOOK	PAGE	Amount	BRIEF DESCRIPTION, LOCATION, ETC. ( Not Warranted )
14815 Nov. 20, 64	Kelley	<del>Cancelled</del> <i>Donnie S. Lankersley RMC</i>	5-13-85 # 34322		J.F. BK. 89-1165 Milton H. & Patricia G. Aiken Loan & Security Co.	979	107	15,500.	North Meadow Hgts Lot 8, Roffard Lane add.
17435 Dec. 17, 64	Kelly		<del>Cancelled</del> <i>Donnie S. Lankersley RMC</i>	1-5-91 # 19415	Set BK 92-1705 Fid. Fed. S. & L. Ass'n.	981	330	9,300.	Dr. Paramount Park Part lots 18 & 19 Pleasantburg
22312 Feb. 8, 65	"	Betty K.	1/12/66 # 20502	<del>Cancelled</del> <i>Ollie Farnsworth RMC</i>	Barco, Inc.	985	517	1,892.	29 acres Trav. Rest Bates Tp Lot 96, Paris View ave. Sunny
24341 Mch. 1, 65	"	Helen B.			Oliver L. et al Acme Const. Co. Inc.	987	357)	2,670.	Part Tract 49 Dokvale Farms
" " "	"				Jane, et al " " " "	987	357)	"	" " " " "
32928 May 25, 65	Kelley	Glenn O.	8-15-73 # 4764	<del>Cancelled</del> <i>Donnie S. Lankersley RMC</i>	Set. BK. 18-292 C. Douglas Wilson & Co.	995	547	18,300.	Lot 220, Sec. B, Gower Estates
2312 July 20, 65	"	Colin H., et al	<del>Cancelled</del> <i>Donnie S. Lankersley RMC</i>	7-13-90 # 34382	Set BK. 119-1987 C. Douglas Wilson & Co.	1001	337	12,000.	Lot 2, W. T. Thomas Prop.
3567 Jul. 30, 65	"	<del>Cancelled</del> <i>Ollie Farnsworth RMC</i>	6/29/70 # 28736		John E., et al Cameron-Brown Co.	1002	599	8,700.	Lot 9, Cole Acres, Chick Spgs. Tp.
"	"				Mary I, et al " " "	1002	599	"	"
10394 Oct. 1, 65	"				Oliver L., et al Delta Finance Co.	1009	339	828.	Lot
"	"				Jane, et al " " "	1009	339	"	"
10660 Oct. 5, 65	"	<del>Cancelled</del> <i>Donnie S. Lankersley RMC</i>	4-6-92 # 21664		Set BK. 130-815 Shirley A. Fidelity Fed. S. & L. Assn.	1009	629	16,000.	Dr. Lot 9, cor. Merritt Court, & Hardwick
15929 Nov. 24, 65	Kelly	<del>Cancelled</del> <i>Donnie S. Lankersley RMC</i>	9-26-75 # 8128		Set BK. 33-344 J. H., et al Saluda Valley Fed. S. & L. Assn.	1014	605	3,990.	Lots 1 & 2, Pelzer Rd., Tarrant Hgts
"	"	<del>Cancelled</del> <i>Donnie S. Lankersley RMC</i>	9-26-75 # 8128		Set BK. 33-344 Margaret S., et al " " " " " "	1014	605	"	"
17985 Dec. 16, 65	Kelley	<del>Cancelled</del> <i>Donnie S. Lankersley RMC</i>	3-21-78 # 4141		Set BK 56-150 R. D. Aiken Loan & Security Co.	1016	655	12,450.	Acres Lot 48, Lee Rd., Sec. 11, Orchard
18138 Dec. 17, 65	"	<del>Cancelled</del> <i>Donnie S. Lankersley RMC</i>	2-11-88 # 35026		Set BK. 106-1433 Jack R. & Ruby G. Palmetto S. & L. Assn.	1017	220	15,000.	Austin Tp. Lot 27, Fargo St., near Mauldin



# DIRECT or MORTGAGOR Index to Real Estate Mortgages — Greenville County, S. C.

REG. U. S. PAT. OFFICE *Chas. M. Cotts* County Indexes Since 1888 An Identifying Trade Mark

 Open at Proper Tab according to First Letter or Letters of Name and refer to Buff Sub-Index sheet for page reference.

COTT FAMILY NAME INDEX No. 75 © 1948  
Made by The Cotts Index Company, Columbus, Ohio  
Sold By Walker, Evans & Cogswell Co., Charleston, S.C. ( )

FILE NUMBER DATE OF RECORD	MORTGAGORS FAMILY NAMES	GIVEN NAMES ABCDEFGHIJ	GIVEN NAMES JKLMNO	GIVEN NAMES PQRSTUVWXYZ	MORTGAGEES	BOOK	PAGE	Amount	BRIEF DESCRIPTION, LOCATION, ETC. ( Not Warranted )
27420 Mar. 23, 66	Kelly	4/6/71 Horace E.	# 23212	<i>Cancelled Ollie Farnsworth R.M.C.</i>	James H. Stroud, et al 3-21-91 # 12496 Sat. Bk. 123-1043	1026	80	4,700. <sup>00</sup>	Sites Lot 1, Donnon Rd., Super Hwy Home creek Court, Brookwood Forest
27605 Mar. 25, 66	Kelley	Betty C. & Lawrence T.	2/7/68	<i>Cancelled Donnie S. Tankersley R.M.C.</i>	First Fed. S. & L. Assn.	1026	187	12,250. <sup>00</sup>	Lot 63, cor. Wintergreen Lane, Cool-Ave. Camilla Park
31510 May 4, 66	"	<i>Cancelled Ollie Farnsworth R.M.C.</i> Betty W. & John E. Jewell Jordan	# 20831	<i>Cancelled 6-8-84 Donnie S. Tankersley R.M.C.</i>	George S. McCravey # 38893 Sat Bk 85-1305	1030	211	1,027. <sup>00</sup>	Lot 58, cor. Flora Ave. & Harvard Prop.
32783 May 17, 66	"	Betty W. & John E.	5-20-75	<i>Cancelled Donnie S. Tankersley R.M.C.</i>	Ft. Inn Fed. S. & L. Assn. # 27008 Sat. Bk. 30-366	1031	210	12,950. <sup>00</sup>	Lots 24 & 25, Mrs. Mary E. Leake Village, Butler Tp.
32919 May 18, 66	Kelly	<i>Cancelled Donnie S. Tankersley R.M.C.</i> William C.	11-15-73 # 13145	<i>Cancelled Donnie S. Tankersley R.M.C.</i>	R. J. Roach	1031	313	750. <sup>00</sup>	Part Lot 120 "F" St., Pelham Mills Leake
33064 May 19, 66	Kelley	Betty W. & John E.	5-9-79 # 32714	<i>Cancelled Donnie S. Tankersley R.M.C.</i>	Ruby Hendricks Sat. Bk. 66-346	1031	370	1,543. <sup>00</sup>	Lots 24 & 25, Prop. of Mrs. Mary E. 253 & Leone Ave.
33342 May 23, 66	"	Cleo G.	3-17-81	<i>Cancelled Donnie S. Tankersley R.M.C.</i>	Cameron-Brown Co. # 25923 Sat Bk 73-985	1031	537	6,500. <sup>00</sup>	Lot 5 & part lot 4, cor. S. C. Hwy. crest Dr., Vista Hills
34353 Jun. 2, 66	"	Kathryn R.	11-3-80 # 13856	<i>Cancelled Donnie S. Tankersley R.M.C.</i>	First Fed. S. & L. Assn. Sat Bk 72-685	1032	499	8,200. <sup>00</sup>	Part Lot 40 cor. Ashton Ave. & Ridge
34658 Jun. 6, 66	Kelly	Junius A., et al		<i>Cancelled Donnie S. Tankersley R.M.C.</i>	C. Douglas Wilson & Co. 12-19-88 # 28992 Sat Bk. 111-1100	1032	659	11,500. <sup>00</sup>	Lot 6, Keith Dr., Maple Heights
34786 Jun. 7, 66	Kelley	Alvin Ervin, et al		<i>Cancelled Donnie S. Tankersley R.M.C.</i>	Cameron-Brown Co. 12-19-88 # 28992 Sat. Bk. 111-1100	1032	633	10,200. <sup>00</sup>	Lot 67, McMakin Drr., Perry Prop.
"	"	Bobbie J., et al	1-7-80 # 21240	<i>Cancelled Donnie S. Tankersley R.M.C.</i>	" " " "	1032	633	"	"
35001 Jun. 9, 66	"	<i>Cancelled Donnie S. Tankersley R.M.C.</i> Javan, et al	1-7-80 # 21240	<i>Cancelled Donnie S. Tankersley R.M.C.</i>	Ft. Inn Fed. S. & L. Assn. Sat Bk 69-903	1033	174	8,700. <sup>00</sup>	Fairview Tp. Lot 1, Prop. Mrs. Mary E. Leake,
"	"	<i>Cancelled Donnie S. Tankersley R.M.C.</i> Letitia P., et al	1-7-80 # 21240	<i>Cancelled Donnie S. Tankersley R.M.C.</i>	" " " "	1033	174	"	"
"	"	<i>Cancelled Donnie S. Tankersley R.M.C.</i> Marvin C.	3-5-80 # 26507	<i>Cancelled Donnie S. Tankersley R.M.C.</i>	Fed. Natl. Mtg. Assn. Sat. Bk. 69-1937	1035	255	16,650. <sup>00</sup>	Sec. 3, Belle Meade. Lot 285, Lancaster Lane, Ridge + Lot Bradshaw St.
1219 July 8, 1966	Kelley	<i>Cancelled Donnie S. Tankersley R.M.C.</i> Curtie S. & Margaret	5-4-73 # 31500	<i>Cancelled Donnie S. Tankersley R.M.C.</i>	Sat. Bk. 15-818	1036	531	13,887. <sup>81</sup>	Lot Cor. Augusta St. + University
2933 " 28, 1966	Kelley	Winifred D. & Ellie P. Miller	8-21-81	<i>Cancelled Donnie S. Tankersley R.M.C.</i>	# 4755 Sat Bk 74-1895	1036	531	13,887. <sup>00</sup>	"
3504 Aug. 3, 1966	"	Greer Fed. S. & L. Assn.		<i>Cancelled Donnie S. Tankersley R.M.C.</i>		1037	277	6,400. <sup>00</sup>	Lot 45, Donnan Rd.

# DIRECT or MORTGAGOR Index to Real Estate Mortgages - Greenville County, S. C.

REG. U. S. PAT. OFFICE *Chas. M. Cott* County Indexes Since 1888 An Identifying Trade Mark

Open at Proper Tab according to First Letter or Letters of Name and refer to Buff Sub-Index sheet for page reference.

COTT FAMILY NAME INDEX No. 75 © 1949 Made by The Cott Index Company, Columbus, Ohio Sold By Walker, Evans & Cogswell Co., Charleston, S. C.

FILE NUMBER	MORTGAGORS FAMILY NAMES	GIVEN NAMES ABCDEFGH	GIVEN NAMES IJKLMNO	GIVEN NAMES PQRSTUWXYZ	MORTGAGEES	BOOK	PAGE	Amount	BRIEF DESCRIPTION, LOCATION, ETC. (Not Warranted.)
7386 Sep. 15, 1966	Kelley	10/16/68 Benjamin Jerry	# 9292	Cancelled Ollie Farmworth Rim. C.	C. S. Matlock, et al	1040	473	4,399.00	Ad. Paris Heights Part Lots 26 & 27, Arlington
7391 " 15, 1966	"	7-27-78 # 2905 Benjamin Jerry		Cancelled Donnie & Inkerley Rim. C.	First Fed. S. & L. Assn.	1040	493	19,000.00	Broadmoor Subd. Lot 19, Halmsted Lane, n
7837 " 20, 1966	Kelley	11-19-96 # 81448 Billy Joe		Cancelled Donnie & Inkerley Rim. C.	Car. Natl. Mortg. Inv. SAT BK 143-223	1041	21	10,900.00	1- Oak crest. Lot 11, Welcome ave. Sec. 4
8091 " 22, 1966	"	Cancelled Donnie & Inkerley Rim. C.	7-28-93 # 49447		Greer Fed. S. & L. Assn.	1041	333	11,600.00	Chick Spgs. Sp. Lot 2, Evans Ave.
8389 " 27, 1966	Kelley				Sou. Bank & Trust Co.	806	577		
" " "	"				" " "	806	577		Real Property Agreement
15260 Dec. 31, 1966	"	Cancelled Donnie & Inkerley Rim. C.	11-24-78 # 12753		Woodsedge S. & L. Assn.	1040	442	5,500.00	Chick Spgs. Sp. Lot 1, Adams St., Pickens, n
16894 Jan. 12, 1967	"	10/1/68 Cancelled Ollie Farmworth Rim. C.	# 8170		Citizens & Sou. Natl. Bank	1048	118	19,000.00	Chick Spgs. Sp. Trust Subd. Lot 108, Heritage Dr. n
18332 " 31, 1967	Kelley	Cancelled Ollie Farmworth Rim. C.	3/25/68 # 24880		Granite B. & Finance	1047	107	575.00	Pickens Spgs. Sp. Lot 2, Evans Ave. Sec. 4
33561 " " "	"				" " "	1055	290	10,500.00	Chick Spgs. Sp. Lot 1, Evans Ave. Sec. 4
25374 Apr. 20, 1967	Kelley	Cancelled Donnie & Inkerley Rim. C.	Lucille D. Nichols 7-6-81 # 403		Greer Fed. S. & L. Assn.	1055	390	1,500.00	Chick Spgs. Sp. Lot 30, Pennsylvania Ave. n
27017 May 8, 1967	Kelley	Cancelled Donnie & Inkerley Rim. C.	4-16-73 # 29363 Leo		Aiken Loan & Security Co.	1057	1	13,250.00	Ad. Blk. B, Mayfair Estn. Lot 7 & Part Lot 3, Edwards
2836 July 25, 1967	"	Cancelled Donnie & Inkerley Rim. C.	2-8-95 Ronnie # 7351		C. Douglas Wilson & Co.	1064	323	10,250.00	Converse St. Lot 19 & Part Lot 18, Ave. Chick Spgs. Sp.
2878 " 25, 1967	"	Cancelled Donnie & Inkerley Rim. C.	Lucille D. Nichols 7-6-81 # 403		Greer Fed. S. & L. Assn.	1064	346	800.00	Lot 30, Pennsylvania Ave. n
7296 Sep. 7, 1967	"	Cancelled Donnie & Inkerley Rim. C.	6-9-87 # 54552 Nathaniel Lewis		H. Inn Fed. S. & L.	1068	491	15,000.00	Leak, Fairview Sp. Lot 2, Prop. Mrs. Mary E.

# DIRECT or MORTGAGOR Index to Real Estate Mortgages - Greenville County, S. C.

To locate names, open at SURNAME INITIAL TAB and refer to Buff Sub-Index sheet for page reference.

KEYS PRINTING CO.

FILE NUMBER DATE OF RECORD	MORTGAGORS FAMILY NAMES	GIVEN NAMES ABCDEFGHIJ	GIVEN NAMES JKLMNO	GIVEN NAMES PQRSTUVWXYZ	MORTGAGEES	BOOK	PAGE	AMOUNT	BRIEF DESCRIPTION, LOCATION, ETC. (NOT WARRANTED)
9620 Oct. 2, 1967 13400	Kelly	<del>Cancelled</del> Dannie S. Sankersley RMC	7-30-81 # 2757		James R. et BK 74-1489 & Loan Assoc	1072	325	00	Notice of Lien, T 32-2-3.1
Nov. 13, 1967 14151	Kelly	<del>Cancelled</del> Ollie Sankersley RMC	2/27/69		Walters et al 3-4-91 # 9355 et. BK. 123-503	1076	322	5800.	2 lots - Cleveland Sp.
" 12/1/67 14703	Kelly	<del>Cancelled</del> Dannie S. Sankersley RMC			Commercial Credit Plan	1070	251	12,100	2 to 6, Oak Hill, also
" 2d, 1967	"		Etie, et al			1077	265	7,380	4.1 acres, Cokesville Farm, South Sp.
" 15769 Apr. 4, 1967 17545	"	<del>Cancelled</del> Dannie S. Sankersley RMC	6-5-84 # 3855		Green Fed. S. & L. Assn. 17542 et BK. 79-336	1018	221	12,500	2 to 10, Woodloch Dr.
" 26, 1967 20133	"	<del>Cancelled</del> Dannie S. Sankersley RMC	4/5/72		Wat BK 6-397	1080	31	12,000	4 to 10, Pleasant Valley
Jan. 24, 1968 20332	Kelley	<del>Cancelled</del> Ollie Sankersley RMC	4/30/70		Larry J. # 26732 Federal Natl. Mtg.	1082	543	4200	Lot 2, Pleasant Ridge
Feb 7, 1968 21402	"	<del>Cancelled</del> Ollie Sankersley RMC	4/30/70		# 23705	1075	212	1200	Lot 5, Pleasant Ridge
" 13-1968 25809	"	<del>Cancelled</del> Dannie S. Sankersley RMC	4-20-92		# 124650 et. BK. 130-1563	1082	612	21,400.	Cherokee Forest Lot 58, Cherokee Tr.
Apr. 3, 1968 26192	"		Elvin R. & Mary E. Lane M.		Chester W. Johnston # 29335	1088	387	2,600	near Sibley Lot 6, Billy Garrett Rd.
" 8, 1968 28408	Kelly	<del>Cancelled</del> Ollie Sankersley RMC	6/4/71		Joyce W. # 29335	1089	120	17,600	2.93 Acres, Fairview Sp.
May 2, 1968 32001	Kelly	<del>Cancelled</del> Dannie S. Sankersley RMC	11/9/73		Milford et al # 19449	1041	555	12,100.	Lot 11, North Meadow Farmington Acres
June 11, 1968 32011	"	<del>Cancelled</del> Dannie S. Sankersley RMC	8-30-96		Mary Lee J. & Walter Collateral Invest Co. # 64121 et BK 172-873	1094	645	15,400	Lot 61, Cherrylane Drive
" 12/1/68 32762	"	<del>Cancelled</del> Dannie S. Sankersley RMC			11-21-74 # 12996 et BK 27-194	1075	21	1,500	Lot 1, Sibley
" 21, 1968	"	<del>Cancelled</del> Dannie S. Sankersley RMC	7-6-81		# 403 et BK 74-970	1075	21	1,000	Lot 2, Sibley

# DIRECT or MORTGAGOR Index to Real Estate Mortgages — Greenville County, S. C.

To locate names, open at SURNAME INITIAL TAB and refer to Buff Sub-Index sheet for page reference.

FILE NUMBER DATE OF RECORD	MORTGAGORS FAMILY NAMES	GIVEN NAMES ABCDEFGH	GIVEN NAMES IJKLMNO	GIVEN NAMES PQRSTUVWXYZ	MORTGAGEES	BOOK	PAGE	AMOUNT	BRIEF DESCRIPTION, LOCATION, ETC. (NOT WARRANTED)
238 11/31	Kelly			A.					
" 15/169	"								
" "	"								
44/6	"								
10-15-82		Cancelled Donnie S. Tankerley RMC		#9307 Sat BK 78-752					
10-15-82		Cancelled Donnie S. Tankerley RMC		#9307 Sat BK 78-752					
5-55		Cancelled Donnie S. Tankerley RMC		5-17-76 #29637 Sat. BK 38-605					
		Cancelled Donnie S. Tankerley RMC		4-5-73 #28298 Sat. BK 15-109					
517/		Cancelled Ollie Farmquith RMC		5/3/72 #29697 Sat BK 7-159					
		Cancelled Donnie S. Tankerley RMC		5-21-74 #21112 Sat. BK 23-415					
		Cancelled Donnie S. Tankerley RMC		5-21-74 #21113 Sat. BK 23-415					
#6833		Cancelled Ollie Farmquith RMC		9/3/71 Sat. BK 2-340					
11/29/68		Cancelled Ollie Farmquith RMC		#13144					
10-30-95		Cancelled Donnie S. Tankerley RMC		#66261 Sat BK 164 1171					
Cancelled		Cancelled Ollie Farmquith RMC		3/13/69 #21612					
10-5-70		Cancelled Ollie Farmquith RMC		#8112					



# DIRECT OF MORTGAGOR Index to Real Estate Mortgages — Greenville County, S. C.

To locate names, open at SURNAME INITIAL TAB and refer to Buff Sub-Index sheet for page reference.

KEYS PRINTING CO., GREENVILLE, S. C.

FILE NUMBER DATE OF RECORD	MORTGAGORS FAMILY NAMES	GIVEN NAMES ABCDEFGH	GIVEN NAMES IJKLMNO	GIVEN NAMES PQRSTUVWXYZ	MORTGAGEES	BOOK	PAGE	Amount	BRIEF DESCRIPTION, LOCATION, ETC. (Not Warranted)
1501 11/11/51	Kelly	Cancelled Donnie S. Tankersley RMC	3-21-78 # 27595	8 BK 56-152	Stating	1151	2-1	00	Stating
" 4127 Aug. 17, 1967	"	Cancelled Donnie S. Tankersley RMC	3-21-78 # 27595	8 BK 56-152	Stating	1151	2-1	00	Stating
" 17415 Feb. 9, 1970	"	Cancelled Donnie S. Tankersley RMC	9-1-81 # 5650	2 BK 75-84	Stating	1151	2-1	00	Stating
" 13771 " 27, 1970	"	Cancelled Donnie S. Tankersley RMC	5-29-75 # 27924	2 BK 30-568	Stating	1177	2-1	50.75	Stating
" 20717 MAR. 24, 1970	"	Cancelled Donnie S. Tankersley RMC	12-10-70 # 15828	2 BK 43-783	Stating	1151	47	13,050	Stating
" 27488 MAR. 11, 1970	Cancelled Donnie S. Tankersley RMC	1-25-73 # 20976	13-323	Stating	Stating	1154	581	2001	Stating
" 547 July 2, 1971	Kelly	Cancelled Donnie S. Tankersley RMC	6-19-73 # 36698	2 BK 17-27	Stating	1160	121	5,000	Stating

# DIRECT or MORTGAGOR Index to Real Estate Mortgages - Greenville County, S. C.

Open at Proper Tab according to First Letter or Letters of Name and refer to Buff Sub-Index sheet for page reference.

KEYS PRINTING CO.

FILE NUMBER DATE OF RECORD	MORTGAGORS FAMILY NAMES	GIVEN NAMES ABCDEFGHIJ	GIVEN NAMES JKLMNO	GIVEN NAMES PQRSTUVWXYZ	MORTGAGEES	BOOK	PAGE	AMOUNT	BRIEF DESCRIPTION, LOCATION, ETC. (NOT WARRANTED)
690 July 9 1970	Kelly	Timothy Almer	6/8/71 #29631	Cancelled Ollie Farnsworth R.M.C.	Margaret S. Boggess	1160	231	1,200	1.39 Acres, Oaklawn Tp. Fairview Tp.
77064 Sep. 22 1970	"	Donnie S. Tankersley cancelled	Donald Milford ↑	Joyce W. Peggy ↑	1-7-78 #14306 Sat BK 62-347	1167	235	5424.	14.31 Acres State Hwy. 418 Trinean Mills.
8974 Oct. 14 1970	Kelley	Donnie S. Tankersley cancelled	James H.	Sybil R. #27595	J. M. Curry et al Universal C. & J. Cred.	1169	351	3960	Lot 40, Sec. IX, Smythe St. Davidson
4072 " 22 1970	"	Donnie S. Tankersley cancelled	Robert J.		Community Finance	1170	251	1,008	Lot 48, sec. 11 Lee Road
10453 " 30 1970	"	9-16-75 Harold, et al		LIEN RELEASED DONNIE S. TANKERSLEY R.M.C. # 7107	Cameron - Brown Co.	1171	171	15050.	Lots. Darth Tp. Lot 27, Caroline St. Oxford
"	"	9-16-75 Georgia H., et al		LIEN RELEASED DONNIE S. TANKERSLEY R.M.C. # 7107	"	1171	171		
10539 Nov. 2 1970	Kelly	Diane	7/22/71 #2234	Cancelled Ollie Farnsworth R.M.C.	James Kelly	1171	337	2,000.	Oak Forest Lot 15, Oak Forest Dr.
15330 Jan. 4 1971	"	Carroll S.	#6158 8/29/73	Cancelled Donnie S. Tankersley R.M.C.	Belk Simpson Carpets				71-54 Furniture - Rt. 11 - Patti Dr. City
17296 " 26 1971	"	Donnie S. Tankersley cancelled	Jane E.	12-8-78 #17550 Sat BK 63-132	United States of America	1179	123	15,900	Westwood, near S'ville, Austin Tp. Lot 68, Sec. 1, Seminal Dr.
21395 MAR 15 1971	"	Donnie S. Tankersley cancelled	Stephen	10-24-79 #13715 R. Sat BK 68-1531	First Fed. S. & L. Assn.	1183	465	11,450	Lot 27, New Furman Heights Magnolia Acbs.
24297 Apr 16 1971	"	Elizabeth	cancelled	8-5-93 #51922 Sat BK 143-728	Collateral Invest.	1187	115	19,750	Lot 30, Fleetwood Drive
21200 May 14 1971	"	Donnie S. Tankersley cancelled	James	11-17-76 Sat BK 39-594	Widmont Construction	1190	551	2,598	Lot 153, Peering St. Mills
27360 May 17 1971	Kelley	Donnie S. Tankersley cancelled	Donald	9/12/72 Joyce W. #7747	and. & Ex. Sat BK 10-202	1191	31	33,800	near S'ville 12.94 acres, West Georgia Rd.
27354 May 17 1971	Kelley	Donnie S. Tankersley cancelled	Peggy	10-26-83 #13562	Minnie Bell Fowler	1191	42	7,020	Chick Spgs. Tp. Lot, Owens Rd. near Taylor,
"	"	Donnie S. Tankersley cancelled	James R.	10-26-83 #13562 Sat BK 82-1724	Commercial Credit Plan	1191	42		" " " "

# DIRECT or MORTGAGOR Index to Real Estate Mortgages - Greenville County, S. C.

Open at Proper Tab according to First Letter or Letters of Name and refer to Buff Sub-Index sheet for page reference.

KEYS PRINTING CO.

FILE NUMBER DATE OF RECORD	MORTGAGORS FAMILY NAMES	GIVEN NAMES ABCDEFGH	GIVEN NAMES IJKLMNO	GIVEN NAMES PQRSTUWXYZ	MORTGAGEES	BOOK	PAGE	AMOUNT	BRIEF DESCRIPTION, LOCATION, ETC. (NOT WARRANTED)
28215 May 25, 1971	Kelley	<del>Cancelled</del> Donnie S. Lankford REMC CANCELED Judy H. H... REGISTER OF DEEDS	7-31-74 # 3026	2d Bk. 25-49	R. W. Fidelity Federal S & Assn.	1192	190	31,400	Chuck Spgs. Sp. Lot 109, Sec. 14-II, Montclair Rd., II, Mauldin
31021 June 21, 1971	"	<del>Cancelled</del> Mare & Ralph E.	11-5-03 # 130156 3-26-2004 # 98548	2d Bk. 284 P. 595 1st Bk. 303-1046	Thomas & Hill, Inc.	1195	515	25,600	Lot 44, Sycamore Dr., Glendale, Rd.
31212 June 22, 1971	Kelley	Charles H. & Allie	10-20-71 # 11360	2d Bk. 3-215	Ellis S. Darby Jr. et al	1196	44	1,200	1.01 acres, unnamed County
270 July 2, 1971	Kelley	C. Morris	<del>Cancelled</del> Donnie S. Lankford REMC 6-15-92 # 37355	8-21-90 # 41096 2d Bk. 132-525	First Federal S & Assn.	1197	390	10,000	Lot, Wilton St., city Forest Ests.
433 July 5, 1971	Kelley	<del>Cancelled</del> Donnie S. Lankford REMC Judy d. & Woodrow	8/13/72	# 3376	" " " "	1197	511	17,500	Lot 13, Map 1, County Rd., Spring, Look like page 514 Assignment - see Mtg. see 1111
1354 July 14, 1971	Kelley	Charles H.	8/13/72	# 3376	Thomas & Hill, Inc. S. C. National Bank Citizens & Southern Nat'l	1198	511		Real Prop. Agree
2097 July 21, 1971	Kelley					DEED BK.	921	21	
MICROFILMED									
3173 July 30, 1971	Kelley	<del>Cancelled</del> Donnie S. Lankford REMC 12-9-77 # 17727	12-9-77 # 17727	2d Bk. 53-625	S. C. National Bank	921	502		Real Prop. Agree
"	"	<del>Cancelled</del> Donnie S. Lankford REMC 12-9-77 # 17727	12-9-77 # 17727	2d Bk. 53-625	" "	Deed Bk.	921	502	
5580 Aug. 23, 1971	"				Fidelity Fed. S & Assn.	1203	586	2,400	Startt Sp. Part tract 49, Oakvale Farms,
"	"				" "	1203	586		
5831 Aug. 25, 1971	"	Alex C.	<del>Cancelled</del> Donnie S. Lankford REMC 4-5-74 # 25002	2d Bk. 22-436	Cher Federal S & Assn.	1204	60	25,200	Dpl Norte Est. Lot 101 Sec. 4, Newtonville Rd.
6114 Aug. 27, 1971	Kelley	Albert J. & Lillie M.			C. Douglas Wilson & Co.	1204	233		11-20 pg. 1-1 Assign. For Mtg. see REM book
"	"	Barnie E. Jr.			" " " "	1204	219		10-21 pg. 335 Assign. For Mtg. see REM book



# DIRECT or MORTGAGOR Index to Real Estate Mortgages - Greenville County, S. C.

19  
( )

Open at Proper Tab according to First Letter or Letters of Name and refer to Buff Sub-Index sheet for page reference.

KEYS PRINTING CO.

FILE NUMBER DATE OF RECORD	MORTGAGORS FAMILY NAMES	GIVEN NAMES ABCDEFGHIJ	GIVEN NAMES JKLMNO	GIVEN NAMES PQRSTUWXYZ	MORTGAGEES	BOOK	PAGE	AMOUNT <small>No. of Acres</small>	BRIEF DESCRIPTION, LOCATION, ETC. (NOT WARRANTED)
6935 Sept. 3, 1971	Kelly	<del>Donnie S. Lankford</del> RMC	3-21-78	#27595 etal	Set BK 56-153				
"	"	<del>Donnie S. Lankford</del> RMC	3-21-78	#27595 etal	Community Finance Corp. Set BK 56-153	1205	335	80 1,128	Acres. Lot 43, Sec. II, Lee Rd., Orchard
7099 Sept. 7, 1971	Kelley	<del>Donnie S. Lankford</del> RMC	7-20-73	#2092	Sat. Bk. 17-716	1205	329		
"	"	<del>Donnie S. Lankford</del> RMC	7-20-73	#2092	Sat. Bk. 17-716	1205	520	25,000 <sup>00</sup>	Part Lot 5, White Horse Rd. W. of Corney View.
7156 Sept. 7, 1971	"	Carroll E. <del>Donnie S. Lankford</del> RMC	3-27-79	#27716	Mabel K. Rhodes C. Douglas Wilson + Co. Set BK 65-324	1206	07		book 1115 pg. 107. Assign. for Mtg. see R.E.M.
9465 Sept. 30, 1971	Kelly	<del>Donnie S. Lankford</del> RMC	4-16-86	#33833	Brick Homes Inc.				71-8725 Oak Lawn Tr. fixtures, 1.39 acres
"	"	<del>Donnie S. Lankford</del> RMC	4-16-86	#33833	"				
7916 Oct. 1, 1971	Kelley	<del>Donnie S. Lankford</del> RMC	8-25-93	#56962	C. Douglas Wilson Co. Set BK 143-2000	1208	477		1206 pg. 553. Assign for mtg. see R.E.M. book
1211 " 2, 1971	Kelley	<del>Donnie S. Lankford</del> RMC	4-16-86	#33946	Set BK 94-484				
12342 Nov. 7, 1971	Kelley	<del>Donnie S. Lankford</del> RMC	11-10-81	#11659	J Thomas C. Douglas Wilson Co. Set BK 75-1285	1212	389		Book 1220 pg. 553. Release for mtg. see R.E.M.
14376 Nov. 19, 1971	Kelly	<del>Donnie S. Lankford</del> RMC	11-10-81	#11659	Lewis D. Greer Federal S & L	1214	165	4,000 <sup>00</sup>	2 Lots 24/100 acres + 99/100 acres Taylor Rd. near Greer Dixie Sp.
14376 Nov. 19, 1971	"	<del>Donnie S. Lankford</del> RMC	11-10-81	#11659	Loretta, Greer Federal S & L	1214	165		
20292 Jan. 26, 1972	Kelley	<del>Donnie S. Lankford</del> RMC				1220	575		

19  
( )

# DIRECT or MORTGAGOR Index to Real Estate Mortgages - Greenville County, S. C.

Open at Proper Tab according to First Letter or Letters of Name and refer to Buff Sub-Index sheet for page reference.

KEYS PRINTING CO.

FILE NUMBER DATE OF RECORD	MORTGAGORS FAMILY NAMES	GIVEN NAMES ABCDEFGH	GIVEN NAMES IJKLMNO	GIVEN NAMES PQRSTUWXYZ	MORTGAGEES	BOOK	PAGE	AMOUNT No. of Acres	BRIEF DESCRIPTION, LOCATION, ETC. (NOT WARRANTED)
23419 Mar. 1, 1972	Kelley	CANCELLED July 11, 1972 REGISTER OF DEEDS Cancelled	11-12-2002 #106495	L. Willie B. Thomas & Hill, Inc.	Sat. Bk. 262-1034 Sat. Bk. 118-857	1224	113	18,000	00 Sylvan Hills. Lot 14, Morningside Dr., S. C.
25041 Mar. 27, 1972	"	Donnie S. Sankersley CANCELLED 1-10-77	#18318	Cancelled Sat. Bk. 44-404	W. Donnie S. Sankersley REMC	1227	60	12,150	00 3rd St, Anderson Co. S.C. Subtract 8 + 9 Hollands Woods.
25953 Mar. 28, 1972	"	Cynthia Hugh	8-2-2001 9-11-2001	CANCELLED #69409 #82385	Sat. Bk. 237-1523 Sat. Bk. 239-1539	1228	57	42,500	00 129, Be. III, B. Hwy, 1
26692 Apr. 7, 1972	"	Charles J.	8-2-2001 9-11-2001	CANCELLED #69409 #82385	Sat. Bk. 237-1523 Sat. Bk. 239-1539	1227	57		
27027 Apr. 6, 1972	Kelley	Elizabeth 2-13-78	Cancelled #23704	REGISTER OF DEEDS Cancelled	Sat. Bk. 55-195	1228	148	22,500	00 Richmond Hills. Lot 24, Be. 4, Lacey Dr.
27756 Apr. 13, 1972	"	Perigette Hugh	Cancelled #23704	REGISTER OF DEEDS Cancelled	William L. Fidelity Federal S + L	1229	263		1227 pg. 113. Assign for Mtg. see R.M. 1227, book 1228 pg. 31
30506 May 10, 1972	Kelley	Charlie Elizabeth	Cancelled #29749	REGISTER OF DEEDS Cancelled	Willie B. Thomas & Hill, Inc. Cameron - Brown Co.	1222	545		Assign for Mtg. see R.M. 1227, book 1228 pg. 31
31500 May 11, 1972	"	Elizabeth	Cancelled #29749	REGISTER OF DEEDS Cancelled	" "	1222	545		
31453 May 17, 1972	Kelley	Judy L. + Woodrow	Cancelled #32548	REGISTER OF DEEDS Cancelled	Fed Nat'l Mtg Assn	1234	177		00 + 1/2 Acre Book 1096 pg 491 Assign - For Mtg see REM 1101 pg 455
31600 May 24, 1972	"	Stella J.	Cancelled #32548	REGISTER OF DEEDS Cancelled	" "	1234	177		Assign - For Mtg see REM BK 12. 1171 pg. 1.
33760 June 12, 1972	Kelley	Albert J.	Cancelled #32548	REGISTER OF DEEDS Cancelled	Minnie Bell Fowler Travelers Rest Fed. S + L	1234	581	8,000	00 River Falls Cleveland Sp. 2-adj lots Middle Saluda River.
34284 June 15, 1972	"	Barnie E.	Cancelled #61660	REGISTER OF DEEDS Cancelled	12-28-90 Sat. Bk. 122-708	1237	409	24,000	00 Lot 35 + Part Lot 34 + adj part Lot, Iverson St. Heritage Hills
"	"	Cecelia	Cancelled #61660	REGISTER OF DEEDS Cancelled	12-28-90 Sat. Bk. 122-708	1237	409		

# DIRECT or MORTGAGOR Index to Real Estate Mortgages - Greenville County, S. C.

19  
( )

Open at Proper Tab according to First Letter or Letters of Name and refer to Buff Sub-Index sheet for page reference.

KEYS PRINTING CO.

FILE NUMBER DATE OF RECORD	MORTGAGORS FAMILY NAMES	GIVEN NAMES ABCDEFGH	GIVEN NAMES IJKLMNO	GIVEN NAMES PQRSTUVWXYZ	MORTGAGEES	BOOK	PAGE	AMOUNT	BRIEF DESCRIPTION, LOCATION, ETC. (NOT WARRANTED)
34280 June 15, 1972	Kelley	12-27-72	#18382	Cancelled Barrie & Jr.	The Sat. Bk. 12-180 The Furman Company	1237	385	1,800 <sup>00</sup>	Lot 17, North Meadow Hgts.
34281 June 15, 1972	"	"	"	Cancelled " " " et al	1-16-73 # 20115 Sat. Bk 13-156 Beauford W. Williams	1237	412	1,200 <sup>00</sup>	Lot 35 + Part Lot 34 + a Adj. portion, Iverson St, Heritage Hills
35906 June 30, 1972	Kelly	7-11-77	# 874	Cancelled Donnie S. Lankensley	Sat BK 49-346 Fidelity Fed. S. L. Loan	1239	360	21,800 <sup>00</sup>	Lot 61, 463, Brewster Dr, Pine Brook
"	"	"	"	Cancelled Donnie S. Lankensley	" " " " " " " "	1239	360		
394 July 6, 1972	Kelley	9-3-85	"	Cancelled Albert J. + Lillie	#7536 S. Bk. 91-154 " " " "	1239	563	20,800 <sup>00</sup>	Dr., North Hills Lots 128 + 129, E. Hillcrest Christine D. Dibble
2429 July 26, 1972	"	"	"	Cancelled Billy Joe	7-10-78 # 809 Sat BK 59-139 Collateral Investment Co.	1242	299	13,975 <sup>00</sup>	Lot 104 part lot 9, Plat of BK 1101 pg. 455
2998 July 31, 1972	Kelly	"	"	Cancelled Stella J.	10-6-76 # 9509 Sat. Bk. 42-189 Inc. CIT Financial Services	1243	210		Assign. for mtg. see R.E.M.
3841 Aug 8, 1972	Kelly	"	"	Cancelled Billy Joe	10-6-76 # 9509 Sat. Bk 42-189 Inc. CIT Financial Services	1244	129		
"	"	"	"	Cancelled Evelyn	Bank CIT Financial Services	1244	129	2,820 <sup>00</sup>	Dak-Crest Lot 11, Sec. 1, Welcome Ave.
5104 Aug 18, 1972	Kelley	"	"	"	Ray Pelzer-Williamston	1245	404		Release - for mtg. see R.E.M. Bk. 927 pg. 113 - 2.06 Acres; 2.64 Acres + 1.61 Acres, Oakland Tp.
"	Kelley	"	"	"	"	1245	404		
4001 Aug 9, 1972	"	10-20-76	"	Cancelled #10902 Everett D.	Sat Bk 42-520 United States of America	1244	257	16,500 <sup>00</sup>	Dr. "Bellingham" S.ville Lot 12, Sec. 1, Abbotsoford
4126 Aug 10, 1972	Kelley	"	"	Cancelled Clyde C.	7-1-81 # 66 Sat BK 74-930 Cameron-Brown Co.	1244	378	5,280 <sup>00</sup>	Lot 101 Bot White Lane Super Hwy. Home sites
"	"	"	"	Cancelled Gladys C.	7-1-81 # 66 Sat BK 74-930 " " " "	1244	378		
5112 Aug 18, 1972	Kelley	"	"	"	Ray Pelzer-Williamston Bank	1246	24		BK 927 page 113. Assign. for mtg. see R.E.M.

(19)

# DIRECT or MORTGAGOR Index to Real Estate Mortgages - Greenville County, S. C.

Open at Proper Tab according to First Letter or Letters of Name and refer to Buff Sub-Index sheet for page reference.

KEYS PRINTING CO.

FILE NUMBER DATE OF RECORD	MORTGAGORS FAMILY NAMES	GIVEN NAMES ABCDEFGHIJ	GIVEN NAMES JKLMNO	GIVEN NAMES PQRSTUWXYZ	MORTGAGEES	BOOK	PAGE	AMOUNT	BRIEF DESCRIPTION, LOCATION, ETC. (NOT WARRANTED)
4642 Aug 16, 1972 6173	Kelley	Donnie S. Tankersley remc 4-15-77	4-25-77 a. # 28671	28671	Citizens & Sou. Nat'l BK 47-182	Bk	Deed BK 952 184	✓	Real Prop. Agree
Aug 29, 1972 6470	Kelley	James B. Tankersley remc	4-15-77 # 28637	28637	Capital Bank & Trust BK 41-841		1247 67	5,073 <sup>60</sup>	1.61 Acres, Oaklawn Tp. BK 1242 page 299.
Aug 31, 1972 7037	Kelley	Billy Joe Ray			Collateral Invest. Co. 1-8-99 # 1682		1247 134		Assign. for only. see REM Pacific Ave. Pleasant Valley, City
Sept 6, 1972 7354	"	Donald Ray	CANCELLED REGISTER OF DEEDS				1248 61	12,600 <sup>00</sup>	Lots 371 + 1/2 Lot 372 Lane Garding.
Sept 8, 1972 7827	"	David D. Tankersley remc	4-2-73 # 27804	27804	James W. Shelton BK 14-900		1248 373	2,000 <sup>00</sup>	Lot 44, Gardenia Dr, Cedar
Sept 13, 1972 8955	"	Alvin Tankersley remc 8-30-2001	8-30-2001	78676	First Piedmont Bk BK 239-422		1249 55	4,839 <sup>84</sup>	1/2 Lot 3, Arlington Rd.
Sept 21, 1972 10254	"	J. Maurice, et al 8-30-2001	8-30-2001	78676	Sou. Bk + Tr. Co. BK 239-422		1250 224	1,884 <sup>24</sup>	Lot 1, Summit Lane
Oct 4, 1972 10746	"	Donald Ray 12-30-76 # 11747	11747	11747	Collateral Invest. Co. Corrective Mtg.		1252 92		Bk 1248 page 61 Assign: For Mortg. see REM Lord Rd. Anderson Est.
Oct 9, 1972 17626	Kelley	Cynthia A. + Joe W. Tankersley remc 12-26-2001	12-26-2001	117141	Wachovia Mtg. Co. BK 244-1522		1252 437	12,950 <sup>00</sup>	part tracts 8 & 9, Hillands this lot, #.
Dec 11, 1972 21079	"	Martha B. + Robert M. Tankersley remc 8-14-73	8-14-73 # 4627	4627	First Fed. S & L Assn. BK 18-280		1261 213	31,711 <sup>00</sup>	2.13 Acres, Hillands Rd.
Jan 26, 1973 22087	Kelley	Joseph D. Tankersley remc 8-14-73	8-14-73 # 4627	4627	Fidelity Fed. S. + L. Assn. BK 18-280		1264 648	14,000 <sup>00</sup>	Lot, Cor. Pine Log Ford + Walker Rd. O'Neal Tp.
Feb 6, 1973 22451	"	Janet D. Tankersley remc 6-18-76	6-18-76	4627	" " " " "		1264 648		
Feb 8, 1973 22451	"	Alvin Tankersley remc 9-3-85	9-3-85	7549	Dr. Rent Fed S & L Assn. BK 91-180		1266 148	16,600 <sup>00</sup>	Hills, Ac. 2. near Marritta Lot 39, S. Forest Dr. Forest
"	"	Winifred Tankersley remc 9-3-85	9-3-85	7549	S.C. Nat'l Bank BK 91-180		1266 262	20,000 <sup>00</sup>	Lot Bradshaw (Elkins) St. + Lot Br. August + Bradshaw! the (University Ridge + Elkins St) City

# DIRECT or MORTGAGOR Index to Real Estate Mortgages - Greenville County, S. C.

Open at Proper Tab according to First Letter or Letters of Name and refer to Buff Sub-Index sheet for page reference.

KEYS PRINTING CO.

FILE NUMBER DATE OF RECORD	MORTGAGORS FAMILY NAMES	GIVEN NAMES ABCDEFGHIJ	GIVEN NAMES JKLMNO	GIVEN NAMES PQRSTUVWXYZ	MORTGAGEES	BOOK	PAGE	AMOUNT	BRIEF DESCRIPTION, LOCATION, ETC. (NOT WARRANTED)
23914 Feb 23, 1973	Kelley	Betty C.	Lawrence T.		Baylors Fire & Sewer <sup>Comm.</sup> District	1280	554		Notice of Lien T29.1-1-76
"	"	"	"	"	"	"	"	"	"
25518 Mar 12, 1973	Kelley	Calvin	James W. Donnie S. Sinkerley Alvin	10-31-78 # 13603	Invest. Co, Inc Carolina Nat'l Mtg # 72808	1280	556	19,200	Pleasant Valley Lot 62 + part lot 63
25610 Mar 13, 1973	"	"	Morris L.	5-10-99	"	1269	349	18,250	Lot 68, Idlewild
26031 Mar 16, 1973	"	Charlottesville	"	5-10-99	Fidelity Fed. S & L Assn # 40079	1269	415	45,600	Lot 33 Jirrod Way Parkins Lake, Sec 2, Butler Sp.
"	"	Glenn O, etal	"	5-22-78 # 34723	"	1269	800		Unit 11-D. Braireruk 276) Cleveland St. less .75 ac. 18.7 acres, Deer Run (U.S.)
27116 Mar 27, 1973	"	Bill W.	Donnie S. Sinkerley	9-15-77	# 8928	1270	713	3,000	18.7 acres, Deer Run (U.S.)
28673 Apr 10, 1973	"	Emmy J. etal	Emmy J. etal (now Stella J. Kelly etal)	4-21-94	Bank of Maullens # 28054	1272	159	4,860	Lot 6, Spoun Rd.
28674 Apr 10, 1973	Kelley	"	"	6-5-89	General Finance S.F. BK. 113-1857	1272	155	14,500	9.5 acres, Cannon Rd. D-nal
30594 Apr 30, 1973	"	Lamar etal	"	6-5-89	Citizens B. & L. Assn. S.F. BK. 113-1857	1274	76		Near S Mills. Lot 6, Betty Garrett Rd.
"	"	Jeanette m. etal	"	10-13-99	"	1274	76	27,600	1269 page 369 Assign: for mtg. see REM BK 14, 13, 118, Jacobs Ave. fine crest farm part lots 13, 19, + use part lots Book 1278 pg. 261 Assign - for mtg. see R.E.M. Lot 1207 S. 4 L Assign - for mtg. see R.E.M.
31545 May 7, 1973	Kelley	Elwin & Mary Ellen	"	"	Sountain Inn Fed. Invest. Co., Inc.	1274	766		
32044 May 9, 1973	"	Calvin	"	5-14-80	Carolina Nat'l Mtg # 33172	1276	513	4,469	
33545 May 23, 1973	"	Garlan W.	"	"	C71 Mortgages, Inc.	1278	201		
33617 "	"	"	"	"	"	1278	450		
32326 June 7, 1973	"	"	"	"	"	1278	371		



# DIRECT or MORTGAGOR Index to Real Estate Mortgages - Greenville County, S. C.

(19)

Open at Proper Tab according to First Letter or Letters of Name and refer to Buff Sub-Index sheet for page reference.

KEYS PRINTING CO.

FILE NUMBER DATE OF RECORD	MORTGAGORS FAMILY NAMES	GIVEN NAMES ABCDEFGH	GIVEN NAMES IJKLMNO	GIVEN NAMES PQRSTUWXYZ	MORTGAGEES	BOOK	PAGE	AMOUNT	BRIEF DESCRIPTION, LOCATION, ETC. (NOT WARRANTED)
6545 Aug. 31, 1973	Kelly	CANCELLED REGISTER OF DEEDS 9-16-99 # 79887	9-16-99 # 79887	etal	etal	214-479	420.		
"	"	CANCELLED REGISTER OF DEEDS 9-16-99 # 79887	9-16-99 # 79887	etal	C. Douglas Wilson	1289	459	27,950	Lot 38, Thomas Dr.
"	"	CANCELLED REGISTER OF DEEDS 9-16-99 # 79887	9-16-99 # 79887	etal	"	1289	459		also prop.
6421 Aug. 31, 1973	"	Louetta James Franklin	Louetta James Franklin	etal	"	"	"		73-9254 Taylor, S.C.
8818 Sept. 26, 1973	Kelley	LIEN RELEASED DONNIE S. TANKERSLEY 6-18-76 # 33006	6-18-76 # 33006	etal	Housecraft, Inc.	1291	633	7,126	56 Forest Hills, Sec. 3 Lot 30, J. Forest Dr.
8747 Sept. 25, 1973	Kelly	James Franklin, etal	James Franklin, etal	etal	C. Douglas Wilson & Co.	1291	539		Assignment - see R.E.M. Book 1242 pg. 460
"	"	Louetta, etal	Louetta, etal	etal	"	1291	539		
10754 Oct. 17, 1973	"	CANCELLED REGISTER OF DEEDS 9-7-79 # 8252	9-7-79 # 8252	etal	Citizens + Southern Mortgage Inc.	986	345		Real Prop. Agree.
10999 Oct. 19, 1973	Kelley	CANCELLED REGISTER OF DEEDS 9-7-79 # 8252	9-7-79 # 8252	etal	Daniel Financial	1293	394	22,700	Lot 30, Fourth Day St. Cantbury, Sec. II.
"	"	CANCELLED REGISTER OF DEEDS 9-7-79 # 8252	9-7-79 # 8252	etal	"	1293	394		
13145 Nov. 15, 1973	"	Betty W. + John E. 8-25-75 # 4973	Betty W. + John E. 8-25-75 # 4973	etal	Ruby Hendricky Plan Inc.	1295	362		R.E.M. Book 1031 pg. 370 Assignment - for info, see
13454 Nov. 19, 1973	"	Betty W. + John E. 8-25-75 # 4973	Betty W. + John E. 8-25-75 # 4973	etal	Commercial Credit Trust Co.	1295	582	8,579	52 plot, Mary E. Lake, Fairview
18226 Jan. 21, 1974	"	DONNIE S. TANKERSLEY 9-12-81 # 22867	9-12-81 # 22867	etal	Southern Bank + Trust Co.	1300	221	10,894	lots 24 + 25, New-cut Rd. Kiner, Near Marietta, S.C.
19203 Jan. 31, 1974	Kelley	CANCELLED REGISTER OF DEEDS 11-7-78 # 14307	11-7-78 # 14307	etal	J. M. Curry, etal	1300	889	1,183	tract South Saluda
20029 Feb. 12, 1974	Kelley	Emma Lee 7-8-80 # 533	7-8-80 # 533	etal	Fidelity Bld. Co	993	690		1.69 acres, Fairview Dr
22690 Mar. 13, 1974	Kelley	DONNIE S. TANKERSLEY 9-27-78 # 2920	9-27-78 # 2920	etal	Capital Bank + Trust	1304	195	8,999	Real Prop. Agree
23655 " 25, 1974	"	JACKSON DONNIE S. TANKERSLEY 9-27-78 # 2920	JACKSON DONNIE S. TANKERSLEY 9-27-78 # 2920	etal	Hears Roebuck & Co.				1.62 acres, Hammond Rd. 74-2867 fixtures - R-2, Liberty

# DIRECT or MORTGAGOR Index to Real Estate Mortgages - Greenville County, S. C.

Open at Proper Tab according to First Letter or Letters of Name and refer to Buff Sub-Index sheet for page reference.

( )

FILE NUMBER DATE OF RECORD	MORTGAGORS FAMILY NAMES	GIVEN NAMES ABCDEFGH	GIVEN NAMES IJKLMNO	GIVEN NAMES PQRSTUWXYZ	MORTGAGEES	BOOK	PAGE	AMOUNT	BRIEF DESCRIPTION, LOCATION, ETC. (NOT WARRANTED)
23881 Mar. 26, 1974	Kelley	Calvin W.	# 923	Cancelled Donnie S. Tankersley remc	Southern Bank & Trust Co.	1305	313	24,378	"J. N. Sutton Prop." Lot 3, S.C. Hwy 291
25323 Apr. 10, 1974	Kelley	Esther L.	Cancelled Donnie S. Tankersley remc	Paul Sp. Cameron-Brown Company	1306	731	22,800	Lot 119 Augusta Ave. South Sp.	
25785 Apr. 15, 1974	Kelley	James K. et al	8-12-85 # 5004	Cancelled Donnie S. Tankersley remc	Security Fed. S. & L.	1307	223	38,400	Lot 41, Sheraton Court, Wildaie Estate
27073 Apr. 26, 1974	Kelley	Linda L. et al	7-20-76 # 1843	Cancelled Donnie S. Tankersley remc	First Fed. S. & L. Assn.	1307	223	18,500	austin sp. 1.01 acres U.S. Hwy 276, See mtg. re Rem Bk 1306 pg. 731 Assigned to Fed. Nat. L. Mtg. Assn.
29358 May 20, 1974	Kelley	Esther L.	# 6375	Cancelled Donnie S. Tankersley remc	Paul Sp. Cameron-Brown Company	1310	832	2,849	4.00 acres Laurel Rd.
31297 Jun. 7, 1974	Kelley	Benny Ray et al	# 6375	Cancelled Donnie S. Tankersley remc	Southern Bank & Trust Co.	1313	48	2,849	4.00 acres Laurel Rd.
32211 Jun. 17, 1974	Kelley	William M. et al	1-31-77 # 26130	Cancelled Donnie S. Tankersley remc	Southern Bank & Trust Co.	1313	48	30,000	"Pine" Lot 10, Indian Trail "Seven Hwy. 418
33409 Jun. 28, 1974	Kelley	Wilford D.	7-5-84 # 569	Cancelled Donnie S. Tankersley remc	David D. Fowler	1315	33	55,580	50.79 acres W. side S.C.
401 Jul. 9, 1974	Kelley	Wilford D. et al	7-18-80 # 1645	Cancelled Donnie S. Tankersley remc	United Fed. S. & L. Assn.	1314	10	14,600	"Sunset Hpts." Lots 63 & 64 Hwy. 418
1364 Jul. 15, 1974	Kelley	Carroll D.	7-29-78 # 2920	Cancelled Donnie S. Tankersley remc	United Fed. S. & L. Assn.	1316	491	29,500	"annisee acres" Lot 24 Emily Lane 74-1624 Greenville
2061 July 22, 1974	Kelley	Louise & Paul	5-6-98 # 36163	Cancelled Donnie S. Tankersley remc	Sears Roebuck & Co.				Picture - 11 Halsey Dr.
2340 Jul. 24, 1974	"	Harace	Cancelled Donnie S. Tankersley remc	Carolina Nat'l Mtg. Co.	1317	535	14,950	Lot 82 Donnybrook St.	
2485 Jul. 25, 1974	"	Cynthia A.	12-1-75 # 14157	Cancelled Donnie S. Tankersley remc	Capital Bank & Trust	1317	647	12,000	Hollands Ford St. Lots # 3 & 5
2453 Jul. 25, 1974	"	James K. & Wilma		Cancelled Donnie S. Tankersley remc	Martha Smith Grant	1317	653	5,000	Hudson Mills Village Lot 41 South ave. Sec. 2



# DIRECT or MORTGAGOR Index to Real Estate Mortgages - Greenville County, S. C.

Open at Proper Tab according to First Letter or Letters of Name and refer to Buff Sub-Index sheet for page reference.

KEYS PRINTING CO.

FILE NUMBER DATE OF RECORD	MORTGAGORS FAMILY NAMES	GIVEN NAMES ABCDEFGHIJ	GIVEN NAMES JKLMNO	GIVEN NAMES PQRSTUWXYZ	MORTGAGEES	BOOK	PAGE	AMOUNT	BRIEF DESCRIPTION, LOCATION, ETC. (NOT WARRANTED)
2900 Jul. 30, 1974	Kelley	12-15-97 Arthur J.		# 89384	Sat BK 785-1704 Aiken-Sperr, Inc.	1318	185	13,500	abney mills Brandon Plant Lot 43 Jones St. Sec. 1
2910 Jul. 30, 1974	Kelly	11-26-90 # 16185 Ellis L.		10-19-79 # 13166	1110 Annex Inc. McC Financial Plan Inc.	1318	253	5,229	Near City Lot 23 Bradley St. Blk. A
3090 Jul. 31, 1974	Kelly	Donnie S. Tankersley James R., et al		10-19-79 # 13166	1421 Commercial credit Sat BK 68-1421	1318	442	7,059	Lot ouery Rd. Jaylora Chick Soap. 3P.
"	"	Donnie S. Tankersley James W., et al		10-19-79 # 13166	" " " "	1318	442		"
3093 Jul. 31, 1974	Kelley	Arthur J.		4-2-79 # 28408	Louie Hudson, Sat BK 74-1578	1318	399	1,000	abney mills Brandon Plant Lot 43 Sec. 1 Jones St.
6866 Sep. 10, 1974	Kelley	Donald Ray		2-5-81 # 3296	mcc fin. serv. Inc.	1322	235	5,905	Pacific ans. Pleasant Valley city Lot 371 + part lot 372
7129 Sep. 13, 1974	Kelly	Horace Grandler		9-22-80	Carolina Fed. S. & L. assn. # 5368. Sat BK 71-941	1322	612		formly sec R.E.M. BK 1317 3-535 assign. to Fed. Nat'l Mtg. assn.
8243 Sep. 26, 1974	Kelley	Andrith + Jerry J.		9-30-82 # 7916	S. D. America Sat BK 78-424	1323	469	19,511	Subd. A. B. C. Austin Lot 485 Sec. 1 Williams
10074 Oct. 17, 1974	Kelly	Donnie S. Tankersley Milford D., et al			Roy C. Rice	1325	259	13,000	Mauldin Lot 1-Mauldin to Conster Rd.
10004 Oct. 17, 1974	Kelley	Arthur J.		3-2-99	Aiken-Sperr, Inc. # 18116 Sat BK 205-654	1325	282		Per mtg. see R.E.M. Book 1318 pg. 185 Assigned to Fed. Nat'l Mtg. Assn.
13483 Nov. 29, 1974	Kelly	Brenda + James S.		9-8-76 # 6636	First Fed. S. & L. assn. Sat BK 41-420	1328	601	23,000	Richmond Hills Sec. 2 Lot 9 Konrarsck cr.
13773 Dec. 3, 1974	Kelly	Donnie S. Tankersley Joseph David, et al		9-8-76 # 6636	First Fed. S. & L. assn. Sat BK 41-420	1328	809	27,000	Lot 2 Flano, Dr. Mountain Shadows
"	"	Donnie S. Tankersley Janet H., et al		9-20-76 W. # 1040	" " " Sat BK 40 + 2001 + 2002	1328	809		"
14153 Dec. 9, 1974	Kelly	Donnie S. Tankersley Milford + Peggy Joyce		9-26-76 # 1040	First Piedmont Bank Sat BK 40-233 + Trust Co.	1329	231	35,000	austin 3P, less part Lot 2 U.S. Hwy. 276
14153 Dec. 9, 1974	Kelly	Donnie S. Tankersley Milford + Peggy Joyce		9-26-76 # 1040	First Piedmont Bank Sat BK 40-233 + Trust Co.	1329	233	35,000	austin 3P. 1.01 acs. U.S. Hwy. 276
14573 Dec. 13, 1974	Kelly	Donnie S. Tankersley Morris		7-2-81 # 251	Jack C. Robertson, Sat BK 74-947	1329	531	5,025	creek Rd.) Chick Soap. 3P. 11.08 acs. Williams Rd. (Lick

# DIRECT or MORTGAGOR Index to Real Estate Mortgages -- Greenville County, S. C.

Open at Proper Tab according to First Letter or Letters of Name and refer to Buff Sub-Index sheet for page reference.

KEYS PRINTING CO.

FILE NUMBER DATE OF RECORD	MORTGAGORS FAMILY NAMES	GIVEN NAMES ABCDEFGH	GIVEN NAMES IJKLMNO	GIVEN NAMES PQRSTUVWXYZ	MORTGAGEES	BOOK PAGE	AMOUNT	BRIEF DESCRIPTION, LOCATION, ETC. (NOT WARRANTED)
14897 Dec. 19, 1974	<i>Kelly</i>	LIEN RELEASED DORRIS S. TANKERSLEY # 35300	6-10-80	<i>Milford D. et al</i>	<i>Marie J. Heaton</i>	1330.27	90,000	<i>see New Mullin Austin St. also strip</i> <i>Lot 11 thru 14 S.C. Hwy. 276</i>