


DIRECT or MORTGAGOR Index to Real Estate Mortgages — Greenville County, S. C.

REG. U. S. PAT. OFFICE *Cott* County Indexes Since 1888 An Identifying Trade Mark


 Open at Proper Tab according to First Letter or Letters of Name and refer to Buff Sub-Index sheet for page reference.

COTT FAMILY NAME INDEX No. 75 © 1949
Made by The Cott Index Company, Columbus, Ohio
Sold By Walker, Evans & Cogswell Co., Charleston, S.C. ()

FILE NUMBER	MORTGAGORS	GIVEN NAMES	GIVEN NAMES	GIVEN NAMES	MORTGAGEES	BOOK	PAGE	Amount	BRIEF DESCRIPTION, LOCATION, ETC.
DATE OF RECORD	FAMILY NAMES	ABCDEFGHIH	IJKLMNO	PQRSTUVWXYZ					(Not Warranted)
6087	Jones	Adeline			Bank of Piedmont	452	549	58	1/ 10 acre, Grove Tp.
Mar. 13, 50	"	(Beattie Rhett)			12/12/69 #13527			113.00	Mt. Tp., also Personal Prop.
8524	"	B. R., same as ,etal		Cancelled <i>Ollie Farnsworth R.M.C.</i>	Fidelity Fed. S. & L. Ass'n.	455	359	8400.	Lot 6 - A, Piney Mtn. Rd., Paris
Apr. 8, 50	"				12/12/69 #13527				" " " " " " "
"	"	Esther Sides ,etal		Cancelled <i>Ollie Farnsworth R.M.C.</i>	" " " " "	455	359	00	" " " " " " "
9099	"	3-3-67 #21111		Cancelled <i>Ollie Farnsworth R.M.C.</i>	Fidelity Fed. S. & L. Ass'n.	456	130	5500.	Lot U.S. Hwy. 29. Grove Tp.
Apr. 14, 50	"	Harold ,etal			" " " " "	456	130	00	" " " " " " "
"	"	3-3-67 #21111		Cancelled <i>Ollie Farnsworth R.M.C.</i>	" " " " "				" " " " " " "
9662	"	Ollie Belle		Cancelled <i>Ollie Farnsworth R.M.C.</i>	General Mortgage Co.	457	25	3100.	(Ave.) Woodside Mills.
Apr. 19, 50	"	Griffith S.,etal			" " " " "	457	25	00	Lot 36, Sec. B, West Fifth St.,
"	"	3/18/70 #20405		Cancelled <i>Ollie Farnsworth R.M.C.</i>	" " " " "				" " " " " " "
"	"	Earl L.,etal			" " " " "	457	25	00	" " " " " " "
10501	"			W. C.	Vera J. Hunter	458	525	500.	Lot 27, Bahan St., Chick Spgs. Tp.
Apr. 28, 50	"							00	Woodside Mills.
12380	"	Horace W.,etal		Cancelled <i>Ollie Farnsworth R.M.C.</i>	General Mortgage Co.	461	205	3150.	Lot 50, Sec. C, East Seventh St.,
May 19, 50	"	4/15/68 #25977		Cancelled <i>Ollie Farnsworth R.M.C.</i>	" " " " "	461	205	00	" " " " " " "
"	"	Audrey C.,etal			America			00	also Personal Prop.
14331	"	2-2-70 #17059		Cancelled <i>Ollie Farnsworth R.M.C.</i>	Prudential Ins. Co. of	464	69	5850.	Lot 58, Paris Mt. Ave. near City,
Jun. 12, 50	"	Henry P. & L. F.		Cancelled <i>Ollie Farnsworth R.M.C.</i>	" " " " "			00	Souci Park.
16477	"	7-16-73 #1583	Sat. Bk. 17-578	Cancelled <i>Dannie S. Tankersley R.M.C.</i>	W. P. Forrester	466	506	1280.	Int. Lot 25, Davis St., Sans
Jul. 10, 50	"	Jennie F.						00	in or near Ft. Inn, Fairview Tp.
17229	"	Harry Lee			Laurens Fed. S. & L. Ass'n.	467	460	4125.	Lot Georgia or Unity Church Rd.
Jul. 18, 50	"							00	29, & Caldwell S., Greer, Ch. Spgs. Tp.
18173	"	Bessie Stepp			Greer Fed. S. & L. Ass'n.	468	503	6200.	Part lots 1 & 2, Dual Lane Hwy.
Jul. 27, 50	"							00	
20010	"			Kenneth A.	C. Douglas Wilson & Co.	472	311	7600.	Lot 42, Rodney Ave., also Per. Prop.
Aug. 17, 50	"				Inc.			00	
21807	"	Cancelled <i>Ollie Farnsworth R.M.C.</i>	7/7/65 #7585	John B., Jr.	Shenandoah Life Ins. Co.,	474	475	6000.	Lots 60 & 61, Maryland Ave.,
Sep. 6, 50	"				" " " " "	474	475	00	Monaghan Develop # 2, near Greer
"	"	Cancelled <i>Ollie Farnsworth R.M.C.</i>	9/7/65 #7585	" " "	" " " " "				Chick Spgs. Tp.

DIRECT or MORTGAGOR Index to Real Estate Mortgages — Greenville County, S. C.

REG. U. S. PAT. OFFICE *Chas. M. Cott* County Indexes Since 1888 An Identifying Trade Mark


 Open at Proper Tab according to First Letter or Letters of Name and refer to Buff Sub-Index sheet for page reference.

COTT FAMILY NAME INDEX No. 75 © 1949
Made by The Cott Index Company, Columbus, Ohio
Sold By Walker, Evans & Cogswell Co., Charleston, S. C.

FILE NUMBER	MORTGAGORS FAMILY NAMES	GIVEN NAMES ABCDEFGHIJ	GIVEN NAMES JKLMNOPQ	GIVEN NAMES RSTUVWXYZ	MORTGAGEES	BOOK	PAGE	Amount	BRIEF DESCRIPTION, LOCATION, ETC. (Not Warranted)
24141	Jones	Bytha L. &		Paul	General Mortgage Co.	478	410	00	Mfg. Co.
Oct. 2, 50 26970		<i>Cancelled</i> <i>Ollie Farmworth #25521</i> <i>R.M.C.</i>	Jack W.	<i>5/22/70</i>				1500.	Lot 185, Sec. 1, B. St., F. W. Poe Rd., Ranches City
Nov. 6, 50 27024	"			<i>Cancelled 9-5-78 #7466</i> <i>Lot LR 61-664</i>	C. Douglas Wilson & Co.	482	267	7200.	Lot 219, DeOyley Ave. Augusta
Nov. 7, 50 30423	"	Harry B., Jr.		William M.	Mary M. Grumbles	482	287	75 825.	Tract Butler Tp., Village.
Dec. 18, 50 1099	"		Mattie L.	Bennefield	F. L. Crow	486	145	23 217.	Lot 107, G. St., Pelham Mills
Jan. 13, 51 7506	"	Ethel S.			Jennie M. Cottingham	488	175	00 5000.	St. & Afton Ave., Alta Vista, Ward 6, City
Mar. 31, 51 9412	"	Bessie Stepp			F. L. Crow	495	38	27 248.	Greer, Chick Spgs. Tp. Part lots 1 & 2, Caldwell St.,
Apr. 23, 51	"	Dolores W., etal			Greenville Concrete Co.	496	507)	85 790.	Heights., Sans Souci Lot 21, Circle Dr., Franklin
"	"	Clifford C., etal			" " "	496	507)		" " " " "
15375	"		Lydia Mc A.	Christman, etal	Sophie McA. Stokes, etal	503	175		Agreement.
Jul. 2, 51 18599	"		Lydia Mc A,	now	Inc.			00	
Aug. 13, 51 20076	"	<i>Cancelled</i> <i>Ollie Farmworth</i> <i>R.M.C.</i>	Irving V. &	Selma R.	Shenandoah Life Ins. Co.,	506	302	6700.	Lot 16, Super Hwy. No. 29
Aug. 30, 51 21576	"	<i>Cancelled</i> <i>Ollie Farmworth</i> <i>R.M.C.</i>	William P.		First Fed. S. & L. Ass'n.	508	4	00 6750.	Part lot 9, Edwards Road.
Sep. 18, 51	"	<i>Cancelled</i> <i>Ollie Farmworth</i> <i>R.M.C.</i>	Mrs.		Margaret D. Norwood	509	396)	00 2200.	1 acre, Chick Spgs. Tp.
"	"	<i>Cancelled</i> <i>Ollie Farmworth</i> <i>R.M.C.</i>	Lillian C., etal		" " "	509	396)		" " " " "
24386	"	<i>Cancelled</i> <i>Ollie Farmworth</i> <i>R.M.C.</i>	Joe, etal		General Mortgage Co.	513	169)	00 2725.	Village, Greer, S.C. Lot 97, Bobo St., Greer Mill.
Oct. 24, 51	"	<i>Cancelled</i> <i>Ollie Farmworth</i> <i>R.M.C.</i>	John T., etal		" " "	513	169)		" " " " "
"	"	<i>Cancelled</i> <i>Ollie Farmworth</i> <i>R.M.C.</i>	Lora B., etal		" " "	513	169)	00	Village, Greer, S.C.
24386	"	<i>Cancelled</i> <i>Ollie Farmworth</i> <i>R.M.C.</i>	Mary B. &	Thomas J.	" " "	513	160	2450.	Lot 45, Robinson St., Greer mill

DIRECT or MORTGAGOR Index to Real Estate Mortgages — Greenville County, S. C.

REG. U. S. PAT. OFFICE *Chas. M. Cott* County Indexes Since 1888 An Identifying Trade Mark


 Open at Proper Tab according to First Letter or Letters of Name and refer to Buff Sub-Index sheet for page reference.

COTT FAMILY NAME INDEX No. 75 © 1949
Made by The Cott Index Company, Columbus, Ohio
Sold By Walker, Evans & Cogswell Co., Charleston, S.C.

FILE NUMBER	MORTGAGORS FAMILY NAMES	GIVEN NAMES ABCDEFGHIJ	GIVEN NAMES KLMNOP	GIVEN NAMES QRSTUVWXYZ	MORTGAGEES	BOOK	PAGE	Amount	BRIEF DESCRIPTION, LOCATION, ETC. (Not Warranted)
24386	Jones		11-10-66	#12164	General Mortgage Co.	513	163	00	Village, Greer, S.C.
Oct. 24, 51		Mildred						2475.	Lot 81, Inglesby St., Greer Mill
24386	"		11-10-66	#12165	" " "	513	166	00	Village, Greer, S.C.
Oct. 24, 51		Leroy &		Pauline G.				2250.	Lot 82, Inglesby St., Greer Mill
2714	"	Ethel	#348		Walton Green, etal	521	390	00	Pelham Mills.
Feb. 2, 52				Walter Jr.	Fidelity Fed. S. & L. Ass'n.	522	434	4054.	Tract 2 equals 57½ acres, near
3829	"			Janie Elizabeth	" " " " "	522	434	00	Sts., G'ville Tp.
Feb. 15, 52				Janie E., same as				2500.	Part lot 9 Cor. Manley & Ann
"	"							00	" " " " "
9844	"	Curley			Central Realty Corp.	528	533	3800.	Lot 6, Dogan Road G'ville Tp.
Apr. 28, 52								00	
10040	"	Gary V., etal			Gulf Oil Corporation	529	73	27,000.	Lots 1 & 2, Blk. G, Cor. Brookdale
Apr. 30, 52					" " "	529	73	00	Ave. & Laurens Rd., Fair Heights.
"	"	Elsie Ouzts, etal						00	
16429	"		2/4/66	#22730	First Nat'l. Bank, Tr.	535	429	2000.	1 acre Laurens Rd., Austin Tp.
Jul. 25, 52				Vera Chiles	Sat Bk 10-420			00	Home Sites.
19123	"		9/21/72	#8743	C. Douglas Wilson & Co.	538	411	8100.	Lot 59, Shadow Lane Super Hwy.
Aug. 28, 52				Maruice H.				00	
21726	"	Howard H. &		Roland A.	E. M. Bishop	541	377	1600.	130 acres, Bates Tp.
Oct. 1, 52								00	City
21789	"	Fred W.	#1000		Fidelity Fed. S. & L. Ass'n.	541	395	6000.	½ acre Rocky Slope Road, Near
Oct. 1, 52					BR 7-342			00	Heights.
23728	"		5/15/72	#30945	First Fed. S. & L. Ass'n.	543	530	8000.	Lot 1, Camp Rd., North Meadow
Oct. 25, 52				Macon W.				00	Caldwell St. Greer, Ch. Spgs. Tp.
28579	"	Bessie Bright &		Louis	Greer Fed. S. & L. Ass'n.	549	305	800.	Part lots 1 & 2, Dual Lane Hwy. &
Dec. 29, 52				Robert	137-796			00	Village, S'ville.
7599	"		1-6-93	#965	Fidelity Fed. S. & L. Ass'n.	558	371	2,875.	Lot 48, "A" St., Woodside Mills
Apr. 3, 53				James E.	#24459 Sat Bk 55-354			00	
14249	"			William W.	Pilot Life Ins. Co.	566	349	25,000.	Lot Park Ave., City
Jun. 25, 53		Elizabeth N.						00	
27499	"		9/29/72	#9698	Sat Bk 10-576			00	
Dec. 12, 52					Fid Fed S. & L. Ass'n.	548	129	5,500.	Lot 3 North Franklin

DIRECT or MORTGAGOR Index to Real Estate Mortgages — Greenville County, S. C.

REG. U. S. PAT. OFFICE *Chas McCatt* County Indexes Since 1888 An Identifying Trade Mark

 Open at Proper Tab according to First Letter or Letters of Name and refer to Buff Sub-Index sheet for page reference.

COTT FAMILY NAME INDEX No. 75 © 1949
Made by The Cott Index Company, Columbus, Ohio
Sold By Walker, Evans & Cogswell Co., Charleston, S.C.

FILE NUMBER	MORTGAGORS FAMILY NAMES	GIVEN NAMES ABCDEFGHIH	GIVEN NAMES IJKLMNO	GIVEN NAMES PQRSTUVWXYZ	MORTGAGEES	BOOK	PAGE	Amount	BRIEF DESCRIPTION, LOCATION, ETC. (Not Warranted)
15371 Jul.10,53	Jones			<i>Cancelled</i> James <i>Donnie S. Tankersley</i> <i>RM.C.</i>	1-15-73 # 17710 Lt Bk 13 pg. 88 C. Douglas Wilson & Co.	567	449	6250.	Decatur St., Fair Hgts, Also Pers. Prop. Lot 17, Blk. G, Cumberland Ave. &
19745 Sep.4,53	"	<i>Cancelled</i> <i>Donnie S. Tankersley</i> <i>RM.C.</i>	2-14-86 # 26763	Lucile S.	Lt Bk. 93-793 Fidelity Fed. S. & L. Ass'n.	572	522	1500.	Lots 5 & 6, Blk. E, Pendleton St.
21204 Sep.25,53	"	7/1/65 # 506		Genie A. <i>Cancelled</i> <i>Allie Farmworth</i> <i>RM.C.</i>	First Fed. S. & L. Ass'n.	574	371	12,500.	8.40 acres, Grove Rd., Gantt Tp. Anderson St. Highlads, also Pers. Prop.
27546 Dec.22,53	"			Hilton Icen	Adm. of Veterans Affairs	582	11	8550.	Lots 69, 70 & 71, East King St.
261 Jan.6,54	"			Medus B.	4-27-77 # 26870 Lt Bk. 131-83 Bank of Trav. Rest.	582	535	333.	Lot White Horse Road, Bates Tp.
415 Jan.7,54	"			Geraldine, etal	Citizens B. & L. Ass'n.	583	57	800.	Lots 5 & 6, Pelham St., near Greer. Forest.
731 Jan.11,54	"			Jack W., etal	Fidelity Fed. S. & L. Ass'n.	583	261)	9100.	Lot 110 Sir Abbot St., Sherwood
"	"			Louise	" " " " "	583	261)	"	" " " " " "
1460 Jan.21,54	"	<i>Cancelled</i> <i>Donnie S. Tankersley</i> <i>RM.C.</i>	1-2-74 # 18581 Lt Bk. 21-71	Paul Odell	C. Douglas Wilson & Co.	584	153	7600.	Hill St. Augusta Rd. Hills, also Pers. Prop. Lot 81 & Western 1/2 lot 80 Long
1950 Jan.27,54	"			Harold J.	Theron Dill	584	475	450.	Lot Neese Bridge Rd., Ch. Spgs. Tp.
2912 Feb.8,54	"	<i>Cancelled</i> <i>Allie Farmworth</i> <i>RM.C.</i>	11/16/65 # 14920	Maggie Lou	First Fed. S. & L. Ass'n.	586	28	2850.	Part lot 22, Ware St., City Summitt St. & Henderson St., City View.
4131 Feb.23,54	"	<i>Cancelled</i> <i>Donnie S. Tankersley</i> <i>RM.C.</i>	10-2-74 # 8712 Lt Bk. 26-269	Etheleen M. & L., Jr.	J. B. Hall	587	415	700.	Lots 51, 52 & Part lot 53, Blk. A Cor. Sans Souci.
5098 Mar.5,54	"			Edith E.	Fidelity Fed. S. & L. Ass'n.	588	441	6000.	Lot 7 Pine St. & Arlington Ave.,
5503 Mar.10,54	"			Hunter E.	4-13-79 # 29797 Lt Bk. 6-76 C. Douglas Wilson & Co.	589	123	8550.	Maj. Part Lot 12 Oakview Dr., City Forest.
9904 May 4,54	"			Jack W., etal	<i>Cancelled</i> 1-4-74 # 16727 Lt Bk. 10-602 Fidelity Fed. S. & L. Ass'n.	594	411)	9100.	Lot 110 Sir Abbot St., Sherwood
"	"			Louise, etal	<i>Cancelled</i> 1-4-74 # 16727 Lt Bk. 20-662 " " " "	594	411)	"	" " " " " "

DIRECT or MORTGAGOR Index to Real Estate Mortgages — Greenville County, S. C.

()

REG. U. S. PAT. OFFICE *Chas McCott* County Indexes Since 1888 An Identifying Trade Mark


Open at Proper Tab according to First Letter or Letters of Name and refer to Buff Sub-Index sheet for page reference.

COTT FAMILY NAME INDEX No. 75 © 1949 Made by The Cott Index Company, Columbus, Ohio Sold By Walker, Evans & Cogswell Co., Charleston, S. C.

FILE NUMBER	MORTGAGORS FAMILY NAMES	GIVEN NAMES ABCDEFGHIH	GIVEN NAMES IJKLMNO	GIVEN NAMES PQRSTUVWXYZ	MORTGAGEES	BOOK	PAGE	Amount	BRIEF DESCRIPTION, LOCATION, ETC. (Not Warranted)
3094	Jones	Herbert G.			Liberty Life Ins. Co.	625	477	00	Laek Forest Sub'd.
Feb. 4, 55		<i>11/17/67</i>						13,000.	Lot 103, Berryhill Rd., Sec. II,
4018	"	Beatrice C.		<i>Cancelled</i>	Fidelity Fed. S. & L. Ass'n.	627	73	00	H. H. Willis Prop.
Feb. 14, 55		<i>Cancelled</i>		<i>John L. #14377</i>				3,850.	Part lot 30, Sec. B, Alice M. &
4576	"	<i>John L. #19775</i>			Greer Fed. S. & L. Ass'n.	627	363	00	Greer Chick Spgs. Tp.
Feb. 18, 55		<i>John L. #10599</i>			<i>Sat Bk 11-6</i>			11,000.	Part lots 6 & 5, Fleming Dr.,
6068	"	<i>William H. #24799</i>			Carolina Fed. S. & L. Ass'n.	629	430	00	Heights.
Mar. 9, 55		<i>Cancelled</i>						6,400.	Lot 170, Lagston Dr., Sans Souci
8942	"	<i>Mattie B. #12795</i>			B. P. Edwards	633	312	04	Lot 70, G. St., Pelham Mills Village.
Apr. 8, 55		<i>Cancelled</i>						810.	City
12119	"	<i>Cancelled</i>			Fidelity Fed. S. & L. Ass'n.	637	353)	00	Lot 99, McDonald St., North Hills,
May 11, 55		<i>Cancelled</i>						12,800.	
"	"	<i>Cancelled</i>			" " " " "	637	353))	" " " " " "
12266	"	<i>Cancelled</i>						00	
May 12, 55		Geraldine, etal			Citizens B. & L. Ass'n.	637	403	1200.	Lots 5 & 6, Pelham St., near Greer
13322	"							00	G'ville Co., also Land in Horry Co.
May 24, 55				William W. Bomar	Freedom Life Ins. Co.	639	94	3,500.	Lots 77 & 78, Map 1, Pioneer Park
20322	"	<i>Cancelled</i>						00	Greer, Chick Spgs. Tp.
Aug. 9, 55		<i>Cancelled</i>		Robert Earnest	C. Douglas Wilson & Co.	647	477	9,300.	Lot 32, Virginia Ave., & Lee St.,
21794	"	<i>Cancelled</i>		<i>5-29-96</i>	<i># 35067 Sat Bk 169-1116</i>			00	Augusta Place.
Aug. 24, 55		<i>Cancelled</i>		William	" " " "	649	357	9200.	Part lot 22, Augusta Place St.,
21998	"	<i>Cancelled</i>		<i>5/29/69</i>				00	Add.
Aug. 26, 55		<i>Cancelled</i>		Wilson G.	" " " "	649	537	8600.	Lot 171, Sycamore Dr., East Lynne
23777	"	<i>Cancelled</i>						00	Heights.
Sep. 13, 55			Macon W.		E. B. Willis, Jr.	652	17	1200.	Lot 1, Camp Road, North Meadow
24315	"	<i>Cancelled</i>	<i>1-14-93</i>		<i>1-20-93 #4043 Sat Bk 137-1689</i>			00	Garden.
Sep. 19, 55		<i>Cancelled</i>			C. Douglas Wilson & Co.	652	307	10,400.	Lot 29, North Garden Circle, North
25349	"	<i>Cancelled</i>			<i>3-26-81 #26846 Sat Bk 73-1135</i>			00	
Sep. 29, 55		<i>Cancelled</i>		Kenneth J.	Fidelity Fed. S. & L. Ass'n.	653	395	8,500.	Lot Oakland Drive., City
26746	"	<i>Cancelled</i>						00	Cleveland Rd., Gantt Tp.
Oct. 14, 55		Florence			W. H. Miller	655	230	300.	Lots 12, 13 & 14 (3 acres)
16169	"	<i>Cancelled</i>			<i>10-2-75 #10687 Sat Bk 33-823</i>			00	Dr. Janglewood
Jan 24, 55		<i>Cancelled</i>			<i>Cancelled Sat Bk 114 Assn.</i>	642	510	10500.	Lot 73, Sec 2, Janglewood

DIRECT or MORTGAGOR Index to Real Estate Mortgages — Greenville County, S. C.

REG. U. S. PAT. OFFICE *Chas McCott* County Indexes Since 1888 An Identifying Trade Mark

 Open at Proper Tab according to First Letter or Letters of Name and refer to Buff Sub-Index sheet for page reference.

COTT FAMILY NAME INDEX No. 75 © 1949 Made by The Cott Index Company, Columbus, Ohio Sold By Walker, Evans & Cogswell Co., Charleston, S.C.

FILE NUMBER DATE OF RECORD	MORTGAGORS FAMILY NAMES	GIVEN NAMES ABCDEFGHIJ	GIVEN NAMES JKLMNO	GIVEN NAMES PQRSTUVWXYZ	MORTGAGEES	BOOK	PAGE	Amount	BRIEF DESCRIPTION, LOCATION, ETC. (Not Warranted)
30041 Nov. 18, 55	Jones	<i>Cancelled</i> <i>Allie Farmworth</i> <i>R.M.C.</i>	#21029 3/26/70	etal W. Wilson,	etal First Fed. S. & L. Ass'n.	659	160)	00 10,500.	Lane Gardens. Lot 91, Gardenia Drive., Cedar
"	"	<i>Cancelled</i> <i>Allie Farmworth</i> <i>R.M.C.</i>	#21029 3/26/70	etal Sadie B.	" " " "	659	160)	00	" " " " "
31876 Dec. 9, 55	"	<i>Cancelled</i> <i>Allie Farmworth</i> <i>R.M.C.</i>	#31509 5/12/65	Donald Samuel	<i>Cancelled</i> <i>Allie Farmworth</i> <i>R.M.C.</i>	661	178	7,000.	Rd., Butler Tp. 1 acre, Woodruff or Scuffletown
32024 Dec. 12, 55	"	<i>Cancelled</i> <i>Allie Farmworth</i> <i>R.M.C.</i>	#31509 5/12/65	Alma	<i>Cancelled</i> <i>Allie Farmworth</i> <i>R.M.C.</i>	661	307	00 1500.	Washington Loop, Washington Hgts. Part lots 43, 44 & 45, Sec. F.
1091 Jan. 13, 56	"	<i>Cancelled</i> <i>Allie Farmworth</i> <i>R.M.C.</i>	#31168 5-7-81	Arthur P. & <i>Donnie S. Lankley</i> <i>R.M.C.</i>	<i>Cancelled</i> <i>Allie Farmworth</i> <i>R.M.C.</i>	664	430	00 3,000.	Halloran Heights, Ch. Spgs. Tp. 1.55 acres, Holly Hill Court, Map 1, Camilla Park.
1623 Jan. 18, 56	"	<i>Cancelled</i> <i>Allie Farmworth</i> <i>R.M.C.</i>	#14541 11/20/67	T. W., etal	First Fed. S. & L. Ass'n.	665	269)	00 9,000.	Part lots 53 & 54, Beatrice St.,
"	"	<i>Cancelled</i> <i>Allie Farmworth</i> <i>R.M.C.</i>	#14541 11/20/67	etal Vella G.,	" " " "	665	269)	00	" " " " "
1885 Jan. 20, 56	"	<i>Cancelled</i> <i>Allie Farmworth</i> <i>R.M.C.</i>	9-9-75	Gettis O.	#6463 S.A. Blk. 32-790	665	473	00 10,600.	Lot 4, Griffin Dr., City Tipperary Lane, Mayfair Estates.
1883 Jan. 20, 56	"	<i>Cancelled</i> <i>Allie Farmworth</i> <i>R.M.C.</i>	2/22/66 #24373	Beatrice G., Jr., etal	<i>Cancelled</i> <i>Allie Farmworth</i> <i>R.M.C.</i>	665	479)	00 8350.	Lot 8 & part lot 9, Blk. C,
"	"	<i>Cancelled</i> <i>Allie Farmworth</i> <i>R.M.C.</i>	2/22/66 #24373	Frances, etal	<i>Cancelled</i> <i>Allie Farmworth</i> <i>R.M.C.</i>	665	479)	00	" " " " " "
4162 Feb. 16, 56	"	<i>Cancelled</i> <i>Allie Farmworth</i> <i>R.M.C.</i>	V. C.	Harold T. Newton	Harold T. Newton	668	436	32 1,338.	Woodside Mills. Lot 24, Sec. A, East Fifth St.,
4788 Feb. 23, 56	"	<i>Cancelled</i> <i>Allie Farmworth</i> <i>R.M.C.</i>	6-27-83 #35410	Eddie Benjamin	<i>Cancelled</i> <i>Allie Farmworth</i> <i>R.M.C.</i>	669	231	00 10,500.	Heights, Gantt Tp. Lot 90, Kay Drive Belmont,
6497 Mar. 12, 56	"	<i>Cancelled</i> <i>Allie Farmworth</i> <i>R.M.C.</i>	(same as Tiney Cason)	Tinie Cason	#9928 Fidelity Fed. S. & L. Ass'n.	671	188	00 8,000.	Lot 3, Sevier St. Spgs. Tp.
8704 Apr. 4, 56	"	<i>Cancelled</i> <i>Allie Farmworth</i> <i>R.M.C.</i>	10/23/68	Malcolm T., etal	E. H. Edwards	673	517)	00 4,000.	Lot 30, Virginia Ave., Greer, Chick
"	"	<i>Cancelled</i> <i>Allie Farmworth</i> <i>R.M.C.</i>	7-6-76	Katherine E., etal	" " "	673	517)	00	" " " " " "
11001 Apr. 30, 56	"	<i>Cancelled</i> <i>Allie Farmworth</i> <i>R.M.C.</i>	#443	Billy M.	<i>Cancelled</i> <i>Allie Farmworth</i> <i>R.M.C.</i>	676	352	00 9800.	Gardens. Lot 78, Gardenia Dr., Cedar Lane

DIRECT or MORTGAGOR Index to Real Estate Mortgages — Greenville County, S. C.

REG. U. S. PAT OFFICE *Chas McCott* County Indexes Since 1888
An Identifying Trade Mark

Open at Proper Tab according to First Letter or Letters of Name and refer to Buff Sub-Index sheet for page reference.

COTT FAMILY NAME INDEX No. 75 © 1949
Made by The Cott Index Company, Columbus, Ohio
Sold By Walker, Evans & Cogswell Co., Charleston, S.C.

FILE NUMBER	DATE OF RECORD	MORTGAGORS FAMILY NAMES	GIVEN NAMES ABCDEFGHIJ	GIVEN NAMES KLMNO	GIVEN NAMES PQRSTUVWXYZ	MORTGAGEES	BOOK	PAGE	Amount	BRIEF DESCRIPTION, LOCATION, ETC. (Not Warranted)
11762	May 8, 56	Jones	<i>Cancelled</i> <i>Ollie Farnsworth</i> <i>R.M.C.</i>	6/24/65 #36036 John M.		First Fed. S. & L. Ass'n.	677	292	21,000.	4, Super Hwy. U.S. No. 29 Part lot 2, All lot 3, & part lot
12074	May 11, 56	"	9/8/70 Doris B. &	#530 John R.		Cancelled <i>Ollie Farnsworth</i> <i>R.M.C.</i> Carolina Fed. S. & L. Ass'n	677	504	6,400.	00 Lot 8, Bahan Court Chick Spgs. Tp.
13883	May 31, 56	"	Harry H., etal		Cancelled <i>Dannie S. Lankersley</i> 2-9-79 #2	3244 Sat BK 64-334 of America The Prudential Ins. Co.	679	493)	15,200.	00 Lot 189, West Dorchester Blv'd., Belle Meade Gantt Tp.
15444	Jun. 15, 56	"	Betty Jean B., etal		Cancelled <i>Dannie S. Lankersley</i> 12-18-80 #18201	23244 Sat BK 64-334 " " " "	679	493)	00	" " " " " "
15500	Jun. 16, 56	"	Clyde C.			Adm. of Veterans Affairs	681	455	8,500.	00 Lot 28, Hilltop Ave.
15844	Jun. 20, 56	"		James D., etal		General Mortgage Co.	681	537)	8000.	00 Acres, Travelers Rest. Lot 26, Parisview Ave., Sunny
16654	Jun. 29, 56	"		Jean T., etal		" " "	681	537)	04	" " " " " "
21044	Aug. 17, 56	"	Cecil H. &	Ruby L.		Mrs. Barnette H. Adams	682	194	1954.	00 Lot 9, Sec. H, Rowley St. Hwy. 291
24071	Sep. 22, 56	"	6/22/72 #34856 Clyde E. &	Lura V.	Cancelled <i>Ollie Farnsworth</i> <i>R.M.C.</i>	Sat BK 8-237 The Shell Oil Co.	683	141	24,000.	00 Lot East North St., Ext'n. & S.C. Greer, O'Neal Hwy., O'Neal Tp.
25029	Oct. 3, 56	"	Cancelled <i>Ollie Farnsworth</i> <i>R.M.C.</i>	9/27/65 #9793 Oliver M., etal		Greer Fed. S. & L. Ass'n	688	222)	6,500.	00 Lot 8, Memorial Dr., Ext'n. or
27741	Nov. 5, 56	"	Cancelled <i>Ollie Farnsworth</i> <i>R.M.C.</i>	9/27/65 #9793 Mary Jane H., etal		" " " " "	688	222)	00	" " " " " "
27936	Nov. 7, 56	"		Marion Frank		C. Douglas Wilson & Co.	692	33	9,200.	00 Estates. Lots 32 & 33, Blk. D, Mayfair Heights, Sec. 2.
		"	(Almer Ernest, Jr.)		Cancelled <i>Dannie S. Lankersley</i> <i>R.M.C.</i>	8-29-77 #6612 Sat BK 50-748	"	"	10,000.	00 Lot 117, Cool Brook Lane Belmont Belmont Heights.
		"	Almer E., Jr.		Cancelled <i>Ollie Farnsworth</i> <i>R.M.C.</i>	#15435 Hobert	693	117	9,800.	00 Lot 83, Sec. 2, Kay Dr., Belmont Heights.
		"	William		11/30/67	etal	696	247	5,550.	00 Lot, Miller Road.
		"	Cancelled <i>Ollie Farnsworth</i> <i>R.M.C.</i>	#1710 W. D.,		V. F. McEntyre	696	420)		" " " "
		"	Cancelled <i>Ollie Farnsworth</i> <i>R.M.C.</i>	#1710 etal		" " "	696	420)		" " " "
		"	Cancelled <i>Ollie Farnsworth</i> <i>R.M.C.</i>	#1710 Una Mae,		" " "	696	420)		" " " "

DIRECT or MORTGAGOR Index to Real Estate Mortgages - Greenville County, S. C.

REG. U. S. PAT. OFFICE *Chas McCott* County Indexes Since 1888 An Identifying Trade Mark

Open at Proper Tab according to First Letter or Letters of Name and refer to Buff Sub-Index sheet for page reference.

COTT FAMILY NAME INDEX No. 75 © 1949
Made by The Cott Index Company, Columbus, Ohio
Sold By Walker, Evans & Cogswell Co., Charleston, S.C.

FILE NUMBER	MORTGAGORS FAMILY NAMES	GIVEN NAMES ABCDEFGHIJ	GIVEN NAMES KLMNOPQ	GIVEN NAMES RSTUVWXYZ	MORTGAGEES	BOOK	PAGE	Amount	BRIEF DESCRIPTION, LOCATION, ETC. (Not Warranted)
28623 Nov. 15, 56	Jones	Jo Ann Palmer	Jones	Atty-in-fact Miles D. by	<i>Cancelled</i> <i>Ollie Farnsworth</i> <i>R.M.C.</i> #8095 10/3/69 Aiken Loan & Security Co.	697	299)	10,400. 00	W. H. Hendrix. Lot 14, Redwood Dr., Sub'd. 1 of
29193 Nov. 23, 56	"	2/4/66 #22777 Gordon A. &	Mary Frances		<i>Cancelled</i> <i>Ollie Farnsworth</i> <i>R.M.C.</i> First Nat'l. Bank, Tr. 7-17-79 #1834 Sat BK 67-1111	698	130	3,900. 00	Lot 3, Sec. 1, Dunean Mills Village. Sunset Hills.
31118 Dec. 17, 56	"	Fred F. &	Janelle G.		<i>Cancelled</i> <i>Donnie S. Inkerley</i> <i>R.M.C.</i> Fidelity Fed. S. & L. Ass'n. 8-29-80 #6537 Sat BK 71-1142	700	260	9,450. 00	Lot 58, Seminole Dr., Plat 2,
32000 Dec. 31, 56	"		Willmon		<i>Cancelled</i> <i>Donnie S. Inkerley</i> <i>R.M.C.</i> C. Douglas Wilson & Co. 8-29-80 #6537 Sat BK 71-1142	701	195)	6,950. 00	Part lot 38 & all lot 39 Blk. D, Washington Loop, Washington Hgts.
"	"		"	"	" " " "	701	195)	"	" " " " " "
2936 Feb. 4, 57	"	Charlie H.	#21603		<i>Cancelled</i> <i>Ollie Farnsworth</i> <i>R.M.C.</i> Fidelity Fed. S. & L. Ass'n.	704	190	5,000. 00	Lot 5, Pine St., Chick Spgs. Tp. Park, Chick Spgs. Tp.
3674 Feb. 13, 57	"	<i>Cancelled</i> <i>Ollie Farnsworth</i> <i>R.M.C.</i> Margaret C., etal	#27395		<i>Cancelled</i> <i>Ollie Farnsworth</i> <i>R.M.C.</i> Citizens B. & L. Ass'n.	705	50)	300. 00	Lot Piedmont Ave., Ext'n., Piedmont
"	"		#27395	etal	" " " "	705	50)	"	" " " " " "
9113 Apr. 16, 57	"	Calvin R.		Robert B.,	<i>Cancelled</i> <i>Donnie S. Inkerley</i> <i>R.M.C.</i> Volona P. Gray 1-15-73 #19896 Sat BK 13 pg. 113	710	493	12,000. 00	Fairview Tp. Lot 1, New Cut Road, North Ft. Inn
9775 Apr. 24, 57	"			Mattie B.	<i>Cancelled</i> <i>Donnie S. Inkerley</i> <i>R.M.C.</i> B. P. Edwards 4-5-74 #24977 Sat BK 22-420	711	269	895. 00	Lot 70, G. St., Palham Mill Village. Riverside.
16162 Jul. 9, 57	"	Florence Alice		J. B. Hall	J. B. Hall	718	296	725. 00	Lots 8 & 9, Blk, Y, Chicora Ave., Spgs. Tp.
18816 Aug. 8, 57	"	Charles V. & Margaret B.			<i>Cancelled</i> <i>Ollie Farnsworth</i> <i>R.M.C.</i> The Equitable Life 2/1/71 #17687 Sat BK 93-791	721	199	7,000. 00	Part lot 16, McKinney Lane, Chick
19843 Aug. 21, 57	"	Mrs. 2-14-86	#26863		<i>Cancelled</i> <i>Donnie S. Inkerley</i> <i>R.M.C.</i> The S. C. Nat'l. Bank, Tr. Lucille S. 11-6-87 #21321 Sat BK 105-828	722	298	1500. 00	Lot 6, Blk. E, Pendleton St. ington Loop Washington Hgts.
22834 Sep. 25, 57	"	James, Sr.			<i>Cancelled</i> <i>Donnie S. Inkerley</i> <i>R.M.C.</i> H. V. Higley, as Adm. of James, Sr.	725	435	7150. 00	Part lots 37 & 38, Blk. D, Wash-
23245 Oct. 1, 57	"	Johnnie F.			B. C. Givens	726	165	210. 00	3.54 acres Fairview Tp. & Cedar Lane Rd., Paris Mt. Tp.
23348 Oct. 2, 57	"	Joe K., etal			<i>Cancelled</i> <i>Ollie Farnsworth</i> <i>R.M.C.</i> Wayland B. Jones 8/4/72 Sat BK 9-235	726	218)	15,000. 00	15 acres (lots 1, 2 & 3) Duncan R.
"	"	Laura N., etal			" " " "	726	218)	"	" " " " " "

DIRECT or MORTGAGOR Index to Real Estate Mortgages — Greenville County, S. C.

REG. U. S. PAT. OFFICE *Chas McCott* County Indexes Since 1888
An Identifying Trade Mark


Open at Proper Tab according to First Letter or Letters of Name and refer to Buff Sub-Index sheet for page reference.

COTT FAMILY NAME INDEX No. 75 © 1949
Made by The Cott Index Company, Columbus, Ohio
Sold By Walker, Evans & Cogswell Co., Charleston, S.C.

FILE NUMBER	MORTGAGORS FAMILY NAMES	GIVEN NAMES ABCDEFGHIH	GIVEN NAMES IJKLMNOP	GIVEN NAMES PQRSTUVWXYZ	MORTGAGEES	BOOK	PAGE	Amount	BRIEF DESCRIPTION, LOCATION, ETC. (Not Warranted)
26521 Nov. 12, 57	Jones			Inc. Wilson Co.,	Seaboard Surety Co.	730	28)	✓	5 acres, Roper Mt. Rd., Butler Tp.
"	"			" "	" " "	730	28)		Lots 3-A & Lot 2, Wonderland Range Cleveland Tp., also Personal Prop.
26990 Nov. 18, 57	"	David J., etal		<i>Cancelled</i> <i>Donnie S. Lankersley</i> <i>RMIC</i>	C. Douglas Wilson & Co.	730	261)	00	Lot 47, Wade Hampton Terrace.
"	"	Beverly B., etal		<i>Cancelled</i> <i>Donnie S. Lankersley</i> <i>RMIC</i>	" " "	730	261)	00	" " " " "
27511 Nov. 23, 57	" <i>Sat Bk 10-35</i>	Alvin Franklin	8/31/72 #6513	<i>Cancelled</i> <i>Donnie S. Lankersley</i> <i>RMIC</i>	Veterans Affairs H. V. Higles, as Adm. of	730	535	9050.	Lot 113, Rutledge St., Sans
29055 Dec. 13, 57	"		Lou M.		S. C. Nat'l. Bank	732	418	420.	1.16 acres (lot 7) Prop. J. D. Hood.
29950 Dec. 27, 57	"	<i>Cancelled</i> <i>Donnie S. Lankersley</i> <i>RMIC</i>	9-13-83 #8603	<i>Sat Bk</i>	82-595 Veterans Affairs H. V. Higley as Adm. of	733	407	9550.	Lot 5, Welcome Rd. & Jaben Dr.
407 Jan. 7, 58	"	Edwin G., etal		<i>Cancelled</i> <i>Donnie S. Lankersley</i> <i>RMIC</i>	Fidelity Fed. S. & L. Ass'n.	734	292)	00	Croftstone Acres.
"	"	Beatrice K., etal		<i>Cancelled</i> <i>Donnie S. Lankersley</i> <i>RMIC</i>	" " " " "	734	292)	6,200.	Lot 16, Blk. C, Rutherford Rd.,
1231 Jan. 16, 58	"		Mattie B.	<i>Cancelled</i> <i>Donnie S. Lankersley</i> <i>RMIC</i>	B. P. Edwards	735	259	895.	Lot 70, G. St. Pelham Mills Village.
2551 Jan. 31, 58	"	<i>Cancelled</i> <i>Donnie S. Lankersley</i> <i>RMIC</i>	4-2-80 #29263	<i>Sat Bk</i>	70-441 Aiken Loan & Security Co.	737	7	7,700.	Cor. East Lee Rd. & Unnamed St. Part lot 3, & Small Portion Lot 2,
3513 Feb. 12, 58	"	A. V.	#10120	<i>Cancelled</i> <i>Ollie Farnsworth</i> <i>RMIC</i>	Mrs. Lillie Mae Edwards	738	13	36 3,152.	Park, Chick Spgs. Tp. Lot 3, Blk. 2, Snow St., Cannon
3918 Feb. 17, 58	"	<i>Cancelled</i> <i>Ollie Farnsworth</i> <i>RMIC</i>	#21699	etal	Shenandoah Life Ins. Co.	738	241)	00	Lot 4, Albien Circle, Paris Mt. Tp.
"	"	<i>Cancelled</i> <i>Ollie Farnsworth</i> <i>RMIC</i>	2/16/68	Young H.	" " " "	738	241)	9000.	" " " " " " "
4345 Feb. 22, 58	"	<i>Cancelled</i> <i>Ollie Farnsworth</i> <i>RMIC</i>	#21699	(Violet L.)	" " " "	738	241)	55	" " " " " " "
9470 Apr. 22, 58	"	<i>Cancelled</i> <i>Ollie Farnsworth</i> <i>RMIC</i>	2/16/68	Violet S.	J. E. Sparks	739	11	2,910.	21.15 acres, Bates Tp.
9713 Apr. 24, 58	"	Frank W.	2/28/66	Ralph T.	First Fed. S. & L. Ass'n.	744	440	00 7,700.	Shop Rd. Lots 43 to 48, Inclusive McCarter's Woodville Heights.
	"	H. B., etal		<i>Cancelled</i> <i>Donnie S. Lankersley</i> <i>RMIC</i>	Marion Harris	745	30	64 1,958.	Lot 6, Sec. C, Oak St.

DIRECT or MORTGAGOR Index to Real Estate Mortgages — Greenville County, S. C.

REG. U. S. PAT. OFFICE *Chas McCott* County Indexes Since 1888 An Identifying Trade Mark

 Open at Proper Tab according to First Letter or Letters of Name and refer to Buff Sub-Index sheet for page reference.

COTT FAMILY NAME INDEX No. 75 © 1948
Made by The Cott Index Company, Columbus, Ohio
Sold By Walker, Evans & Cogswell Co., Charleston, S.C.

FILE NUMBER DATE OF RECORD	MORTGAGORS FAMILY NAMES	GIVEN NAMES ABCDEFGHIJ	GIVEN NAMES JKLMNO	GIVEN NAMES PQRSTUVWXYZ	MORTGAGEES	BOOK	PAGE	Amount	BRIEF DESCRIPTION, LOCATION, ETC. (Not Warranted)
9713 Apr. 24, 58	Jones	Gladys B., etal			Marion Harris	745	30	64 1,958.	Woodville Heights. Lot 6, Sec. C, Oak St., Park.
10096 Apr. 29, 58	"	<i>Cancelled</i> <i>Donnie S. Lankersley</i> <i>R.M.C.</i> Jay M. &	11-7-73 #12499	Riley C.	Julius D. Green	745	226	00 3600.	Lot 85, McAdoo Ave., Glenn Grove
11560 May 14, 58	"	<i>Cancelled</i> <i>Donnie S. Lankersley</i> <i>R.M.C.</i> W. &	12-20-72 #16077	Ruby H.	E. L. McPherson M.D.	747	5)	00 6,360.	Lot 10, Allendale Lane, Lots 26 & 27, Cloverdale Lane, Greenacre
"	"	<i>Cancelled</i> <i>Donnie S. Lankersley</i> <i>R.M.C.</i> "	12-20-72 #16077	" "	" " "	747	5))	Dale.
at 10:11 A.M. # 12269 1/2 May 22, 58	"	<i>Cancelled</i> <i>Donnie S. Lankersley</i> <i>R.M.C.</i> "	7-15-68	" "	" " "	747	5)	Re-indexed	" " " " " "
14847 Jun. 23, 58	"	George F.	# 1147	<i>Cancelled</i> <i>Ollie Farnsworth</i> <i>R.M.C.</i>	Peoples Nat'l. Bank as Tr.	750	381	00 4,000.	Lot 236, Cor. Bailey & McCrary Sts. Stone Lake Hgts., Sec. 2.
1220 Jul. 10, 58	"	<i>Cancelled</i> <i>Ollie Farnsworth</i> <i>R.M.C.</i> # 25287	Richard L.	4/28/71	Fidelity Fed. S. & L. Ass'n.	752	221	20,000.	Lots 109 & 110, Twin Lake Rd., City View.
1469 Jul. 14, 58	"	3/18/66 # 26889	Beulah N.	<i>Cancelled</i> <i>Ollie Farnsworth</i> <i>R.M.C.</i>	John A. Park	752	419	00 500.	Lots 118A & 117A, Hollis St.,
5934 Sep. 21, 58	"	Elizabeth N. &		William W.	The S.C. Nat'l. Bank, Tr.	757	465	8,900.	Lot, Augusta Rd., less strip.
6229 Sep. 5, 58	"	<i>Cancelled</i> <i>Donnie S. Lankersley</i> <i>R.M.C.</i>	6-10-81 # 34250	Paul B. etal	C. Douglas Wilson & Co.	758	149	00 7850.	Lot 15, Bayne Dr., View Point Place.
9688 Oct. 13, 58	"			W. Roscoe	Fidelity Fed. S. & L. Ass'n.	762	146	4,500.	Lot 6, Pinckney St.
10480 Oct. 22, 58	"	1/28/66 # 22153	Hal H.	<i>Cancelled</i> <i>Ollie Farnsworth</i> <i>R.M.C.</i>	Allan B. Ramsay, etal	763	176	00 3,500.	Lot 7, Sullivan St. Loop, Washington Heights.
11051 Oct. 28, 58	"	<i>Cancelled</i> <i>Ollie Farnsworth</i> <i>R.M.C.</i> 6/19/69 # 30415	Alma S. (Alma Jones Grier)		Carolina Fed. S. & L. Ass'n.	763	535	3,622.	Lots 34 & 35, Sec. F, Washington
12403 Nov. 12, 58	"	5/13/68 # 29257	Beattie R., Jr.	<i>Cancelled</i> <i>Ollie Farnsworth</i> <i>R.M.C.</i>	General Mortgage Co.	765	351	00 6,750.	Lot 110, Chandler St. near City Sub'd., Austin Tp.
13393 Nov. 24, 58	"	<i>Cancelled</i> <i>Donnie S. Lankersley</i> <i>R.M.C.</i>	REGISTER OF DEEDS	7-24-98	First Fed. S. & L. Ass'n.	766	412	9,200.	Lot 5, Greenbrier Dr., Greenbrier
14409 Dec. 5, 58	"	6/20/69	A. D., etal # 30556	<i>Cancelled</i> <i>Ollie Farnsworth</i> <i>R.M.C.</i>	General Mortgage Co.	767	535)	00 11,900.	Lot 7, Nicholas Dr.
"	"	6/20/69 # 30556	Grace A., etal	<i>Cancelled</i> <i>Ollie Farnsworth</i> <i>R.M.C.</i>	" " "	"	"	"	" " " " " "

DIRECT or MORTGAGOR Index to Real Estate Mortgages — Greenville County, S. C.

REG. U. S. PAT. OFFICE *Chas McCott* County Indexes Since 1888 An Identifying Trade Mark


Open at Proper Tab according to First Letter or Letters of Name and refer to Buff Sub-Index sheet for page reference.

COTT FAMILY NAME INDEX No. 75 © 1949
Made by The Cott Index Company, Columbus, Ohio
Sold By Walker, Evans & Cogswell Co., Charleston, S.C.

FILE NUMBER	DATE OF RECORD	MORTGAGORS FAMILY NAMES	GIVEN NAMES ABCDEFGHIJ	GIVEN NAMES JKLMNO	GIVEN NAMES PQRSTUVWXYZ	MORTGAGEES	BOOK	PAGE	Amount	BRIEF DESCRIPTION, LOCATION, ETC. (Not Warranted)
14502	Dec. 8, 58	Jones	<i>Cancelled</i> <i>Ollie Farnsworth</i> <i>R.M.C.</i> #9483 10/20/70	etal	Tinie C.	James A. Dusenberry, etal	768	119)	00 35,000.	Circle, also Personal Prop. Part lot 4, Augusta Dr., Augusta
"	"	"	<i>Cancelled</i> <i>Ollie Farnsworth</i> <i>R.M.C.</i> #9483 10/20/70	Adrel, etal	William	" " " "	768	119)	"	" " " " " "
16144	Dec. 29, 58	"	<i>Cancelled</i> <i>Dannie S. Lankley</i> <i>R.M.C.</i> 4-5-74 (B.) #24777	Mattie Bennefield		B. P. Edwards	770	235	00 895.	Lot 70, G. St., Pelham Mills Village.
19665	Feb. 2, 59	"		Robert A.		Fidelity Fed. S. & L. Ass'n.	774	265	00 7800.	Lot 3, Rainbow Dr., near City
21363	Feb. 19, 59	"	<i>addid</i> #8851 10-11-73 BL	Dorothy Galloway, etal		The S. C. Nat'l. Bank	776	153	88 3,065.	Lot, Hampton Ave.
21412	Feb. 20, 59	"	<i>Cancelled</i> <i>Ollie Farnsworth</i> <i>R.M.C.</i> 11/17/65 #15013	Jr. William A.,		The Peoples Nat'l. Bank	776	286	00 8,500.	65 acres, Austin Tp.
23864	Mar. 17, 59	"	#15197 <i>Cancelled</i> <i>Ollie Farnsworth</i> <i>R.M.C.</i> 11-28-67	Frances T.		The Independent Life & Accident Ins. Co.	779	171	00 5,300.	Lot 4, Buncombe St., Ward 1, City
24739	Mar. 25, 59	"		Julius W., etal		Fidelity Fed. S. & L. Ass'n.	780	197)	00 8,400.	Acres. Lot 22, Thornwood Dr., Thornwood
"	"	"		Lois H., etal		" " " " "	780	197)	"	" " " " "
24739	Mar. 25, 59	"		H. Z., etal		" " " " "	780	194	00 13,000.	Royal Hgts., Paris Mt. Tp. Lot 17, Pemberton Drive, Mont
25764	Apr. 3, 59	"	<i>Cancelled</i> <i>Ollie Farnsworth</i> <i>R.M.C.</i> #28048	Mrs. 6/22/70 Tommie		Bank The Pelzer-Williamston	781	291	39 1,847.	lacre, Hamby St., Oaklawn Tp.
26140	Apr. 7, 59	"	<i>Cancelled</i> <i>Ollie Farnsworth</i> <i>R.M.C.</i> 7-6-67	#1006 R. C.		Greer Fed. S. & L. Ass'n.	781	517	00 8,500.	Lot Hudson Rd., Chick Spgs. Tp. Lot near Brushy Creek Rd. &
27047	Apr. 16, 59	"	<i>Cancelled</i> <i>Dannie S. Lankley</i> <i>R.M.C.</i> 5-24-79 #34491	Earl, etal		General Mortgage Co.	783	57)	00 9,650.	Lot 10, Lynda Lane.
"	"	"	<i>Cancelled</i> <i>Dannie S. Lankley</i> <i>R.M.C.</i> 5-24-79 #34491	Berta D., etal		" " "	783	57)	"	" " " "
30400	May 18, 59	"	<i>Cancelled</i> <i>Ollie Farnsworth</i> <i>R.M.C.</i> 10-13-70	James M.	#8784	Greer Fed. S. & L. Ass'n.	787	212	00 2050.	Mills, Renfrew Plant. Lot 88, Mill Street Extn. Abney
31358	May 26, 59	"	5/28/69 <i>Cancelled</i> <i>Ollie Farnsworth</i> <i>R.M.C.</i> #28432	Henry, etal		First Fed. S. & L. Ass'n.	788	268	00 2,000.	Lot 5, Logan St.
30398	Dec 7, 56	"	(Alma Ernest Jr) <i>Cancelled</i> <i>Ollie Farnsworth</i> <i>R.M.C.</i>			Wougas Nelson & Co	699	321	00 10,000.	Belmont Hgts. Sec 2 Lot 117 Cool Brook Lane

DIRECT or MORTGAGOR Index to Real Estate Mortgages — Greenville County, S. C.

REG. U. S. PAT. OFFICE *Chas. McCott* County Indexes Since 1888 An Identifying Trade Mark

 Open at Proper Tab according to First Letter or Letters of Name and refer to Buff Sub-Index sheet for page reference.

COTT FAMILY NAME INDEX No. 75 © 1949 Made by The Cott Index Company, Columbus, Ohio Sold By Walker, Evans & Cogswell Co., Charleston, S. C. ()

FILE NUMBER	MORTGAGORS DATE OF RECORD FAMILY NAMES	GIVEN NAMES ABCDEF GH	GIVEN NAMES IJKLMNO	GIVEN NAMES PQRSTU VWXYZ	MORTGAGEES	BOOK	PAGE	Amount	BRIEF DESCRIPTION, LOCATION, ETC. (Not Warranted)
31830	Jun. 1, 59	Jones	<i>Cancelled</i> <i>Ollie Farnsworth</i> <i>R.M.C.</i>	<i>4/2/70</i> #21525	Stephens S.	789	310	.00	Brandon Plant.
32415	Jun. 3, 59	"	<i>Cancelled</i> <i>Ollie Farnsworth</i> <i>R.M.C.</i>	<i>2/16/72</i> #22145	B., etal	790	246	4,625.	Lot 295, Sec. 2, Smith St., Spgs. Tp.
33707	Jun. 17, 59	"	<i>Cancelled</i> <i>Ollie Farnsworth</i> <i>R.M.C.</i>	<i>9/18/69</i> #6746	William R.	792	289	95	Lot (2 Lots) Raines Prop. Chick Plant.
33707	Jun. 17, 59	"	<i>Cancelled</i> <i>Ollie Farnsworth</i> <i>R.M.C.</i>	<i>10/23/68</i> #9929	Yubia H.	792	292	3642.	Lot 23, Sec. 1, South St., Brandon Brandon Plant.
34081	Jun. 18, 59	"	<i>Cancelled</i> <i>Ollie Farnsworth</i> <i>R.M.C.</i>	<i>11-79 # 29469</i> <i>29469 & 29465</i>	America Prudential Ins. Co. of	793	9	00	Lot 361, Sec. 2, Woodward St.,
34410	Jun. 22, 59	"	<i>Cancelled</i> <i>Ollie Farnsworth</i> <i>R.M.C.</i>	<i>6/27/69</i> #31117	Bobby, etal	793	278)	12,100.	Lot 9, Bristol Dr., Chick Spgs. Tp. Gilreath Est., O'Neal Tp.
1096	Jul. 7, 59	"	<i>Cancelled</i> <i>Ollie Farnsworth</i> <i>R.M.C.</i>	<i>6/27/69</i> #31117	Emma Jean Dill, etal	793	278)	7500.	Part Tract 1 equals 1 acre P. D.
2934	Jul. 23, 59	"	<i>Cancelled</i> <i>Ollie Farnsworth</i> <i>R.M.C.</i>	<i>1/20/71</i> #2891	Hortense	794	577	00	" " " " " " "
2934	Jul. 23, 59	"	<i>Cancelled</i> <i>Ollie Farnsworth</i> <i>R.M.C.</i>	<i>8-5-68</i> #16802	Malcolm S. & Thalia N.	797	163	5000.	Lot Grove Tp. Bleachery
3054	Jul. 24, 59	"	<i>Cancelled</i> <i>Ollie Farnsworth</i> <i>R.M.C.</i>	<i>11-17-66</i> #12742	Bobby J. & Mavis M.	797	169	3,352.	Lot 97, Stephenson St., Union Bleachery
3043	Jul. 24, 59	"	<i>Cancelled</i> <i>Ollie Farnsworth</i> <i>R.M.C.</i>	<i>1-15-70</i> #15867	Dee Rembert, etal	797	166)	50	Lot 110, Stephenson St., Union Bleachery
		"	<i>Cancelled</i> <i>Ollie Farnsworth</i> <i>R.M.C.</i>	<i>1-15-70</i> #15867	Leila E., etal	797	166)	3,015.	Lot 48, Brooks St., Union
		"	<i>Cancelled</i> <i>Ollie Farnsworth</i> <i>R.M.C.</i>	<i>6/13/66</i> #35239	Billy C., etal	796	555)	00	" " " " " "
		"	<i>Cancelled</i> <i>Ollie Farnsworth</i> <i>R.M.C.</i>	<i>6/13/66</i> #35239	Frances W., etal	796	555)	9,250.	Monaghan Sub'd. Lot 84, Floyd St., Sec. 2,
		"	<i>Cancelled</i> <i>Ollie Farnsworth</i> <i>R.M.C.</i>	<i>7-30-79 # 3438</i> <i>7-30-79 # 3438</i>	Herman J., etal	796	583)	00	" " " " " "
		"	<i>Cancelled</i> <i>Ollie Farnsworth</i> <i>R.M.C.</i>	<i>7-30-79 # 3438</i> <i>7-30-79 # 3438</i>	Caroline S., etal	796	583)	21,500.	ft. atrip used for drive, City Lot 3, Woodland Way also Int. 25

DIRECT or MORTGAGOR Index to Real Estate Mortgages — Greenville County, S. C.

REG. U. S. PAT. OFFICE *Chas McCott* County Indexes Since 1888 An Identifying Trade Mark

Open at Proper Tab according to First Letter or Letters of Name and refer to Buff Sub-Index sheet for page reference.

COTT FAMILY NAME INDEX No. 75 © 1949
Made by The Cott Index Company, Columbus, Ohio
Sold By Walker, Evans & Cogswell Co., Charleston, S. C.

FILE NUMBER	MORTGAGORS FAMILY NAMES	GIVEN NAMES ABCDEFGH	GIVEN NAMES IJKLMNO	GIVEN NAMES PQRSTUVWXYZ	MORTGAGEES	BOOK	PAGE	Amount	BRIEF DESCRIPTION, LOCATION, ETC. (Not Warranted)
4324	Jones	Ernestine W.		<i>Cancelled</i>	10-14-74 #9641 Sat Bk. 26-436			00	Oak Sub'd.
Aug. 5, 59	"			<i>Donnie S. Tankersley RMC</i>	First Fed. S. & L. Ass'n.	798	530	7,000.	Lot 61, Vanderbilt Circle White
4962	"	H. Z., Jr.		<i>Cancelled</i>	7-25-79 #2763 Sat Bk 67-1319			00	E.M. Gibson Esq., Paris Mt. Tp.
Aug. 11, 59	"			<i>Donnie S. Tankersley RMC</i>	Fidelity Fed. S. & L. Ass'n.	799	326	20,000.	Part Tract 5 Equals 10.8 acres
6659	"	<i>Cancelled</i>			Co., Inc.			02	
Aug. 26, 59	"	<i>Ollie Farnsworth RMC</i>	9/10/65 #8820		J. Louis Coward Const.	801	46	2,549.	Lot 5, Artillery Rd., Bristol Dr.
9106	"	5/6/68 #28649		<i>Cancelled</i>				00	Croft St.
Sep. 21, 59	"	Fred & Mildred L.		<i>Ollie Farnsworth RMC</i>	Fidelity Fed. S. & L. Ass'n.	803	374	7,000.	Lot 3, Carey St., formerly East
10118	"	12-19-66 #15117		<i>Cancelled</i>	istration			00	
Sep. 30, 59	"	Herbert E., Jr., etal		<i>Ollie Farnsworth RMC</i>	Small Business Admin	804	315)	35,000.	Lot 3, Blk. A, Oakvale Terrace Blk.
"	"	#15117		<i>Cancelled</i>	" " ")		A, Gantt Tp., Lot 56 Hawthorne Lane,
"	"	12-19-66 Jean Newman, etal		<i>Ollie Farnsworth RMC</i>	" " "	804	315)		Langley Hgts., 18 1/2 acres, Mush Creek
"	"	#15117		<i>Cancelled</i>	" " ")		Church Rd., Highland Tp. & Prop.
"	"	12-19-66 " " "		<i>Ollie Farnsworth RMC</i>	" " "	804	315)		Pickens County
11877	"	11-9-73 #12803	Sat. Bk. 19-770	<i>Cancelled</i>				00	
Oct. 19, 59	"	Kimble W., Jr.		<i>Donnie S. Tankersley RMC</i>	CT Douglas Wilson & Co.	806	141	11,900.	Lot 19, Park Lane Terrace.
12162	"	2/2/71		<i>Cancelled</i>				00	Gardens.
Oct. 21, 59	"	David, etal	#17924	<i>Ollie Farnsworth RMC</i>	Albert R. Castell, Jr.	806	322)	3,000.	Lot 39, Jonquil Lane, Cedar Lane
"	"	2/2/71 #17924		<i>Cancelled</i>	" " " ")		" " " " " "
13784	"	Gladys O., etal		<i>Ollie Farnsworth RMC</i>	" " " "	806	322)		" " " " " "
Nov. 6, 59	"	1/20/66 #21297		<i>Cancelled</i>				00	
15015	"	Grady M. & Mary Rose		<i>Ollie Farnsworth RMC</i>	Ft. Inn Fed. S. & L. Ass'n.	808	49	8,000.	16.05 acres, Austin Tp.
Nov. 19, 59	"	Carroll Haskell		<i>Cancelled</i>	3-27-90 #14121 Sat. Bk. 118-557			00	
18170	"			<i>Donnie S. Tankersley RMC</i>	Adm. of Veterans Affairs	809	95	6,850.	Lot 21, Dukeland Drive.
Dec. 22, 59	"	<i>Cancelled</i>	5-5-83 #29156		Trust Co.			00	
18255	"	<i>Donnie S. Tankersley RMC</i>		<i>Cancelled</i>	The Commercial Bank &	812	79	8,000.	Lot 7, Sulphur Springs Drive.
Dec. 23, 59	"	<i>Ollie Farnsworth RMC</i>	6/20/67	<i>Cancelled</i>	of America			00	Circle, Plat 3, Cherokee Forest.
20971	"	1-30-67 #18217		<i>Ollie Farnsworth RMC</i>	The Prudential Ins. Co.	812	192	17,200.	Lot 13, Roberta Dr. & Vicki
Jan. 25, 60	"	Flora Garren		<i>Cancelled</i>				00	
21718	"	8-7-76		<i>Ollie Farnsworth RMC</i>	First Fed. S. & L. Ass'n.	814	419	2800.	Lot, Perry Ave., City
Feb. 2, 60	"	Ann P. & Judson		<i>Cancelled</i>	#3286 Sat Bk 40-517			00	
	"			<i>Donnie S. Tankersley RMC</i>	C. Douglas Wilson & Co.	815	257	15,900.	Lot 14, Sec. E. Croftstone Acres.

DIRECT or MORTGAGOR Index to Real Estate Mortgages — Greenville County, S. C.

REG. U. S. PAT. OFFICE *Chas. McCott* County Indexes Since 1888 An Identifying Trade Mark

 Open at Proper Tab according to First Letter or Letters of Name and refer to Buff Sub-Index sheet for page reference.

COTT FAMILY NAME INDEX No. 75 © 1949
Made by The Cott Index Company, Columbus, Ohio
Sold By Walker, Evans & Cogswell Co., Charleston, S.C.

FILE NUMBER DATE OF RECORD	MORTGAGORS FAMILY NAMES	GIVEN NAMES ABCDEFGHIJ	GIVEN NAMES KLMNOPQ	GIVEN NAMES RSTUVWXYZ	MORTGAGEES	BOOK	PAGE	Amount	BRIEF DESCRIPTION, LOCATION, ETC. (Not Warranted)
21961 Feb. 4, 60	Jones	H. Z., etal		<i>Cancelled 3-12-76 # 4170</i>	<i>Sat BK 40-709</i>			00	Heights, Paris Mt. Tp.
22254 Feb. 8, 60	"	<i>3/10/72</i> Bobby E., etal		<i>Donnie S. Lankersley R.M.C.</i>	Fidelity Fed. S. & L. Ass'n.	815	442	15,500.	Lot 16, Tulane Ave., College Prosperity Ave., Pleasant Valley
"	"	<i># 24229</i> Angelle P. etal		<i>Cancelled Ollie Farnsworth R.M.C.</i>	" " " " "	816	43)	00	Lot 601, Cor. Potomac Ave. &
27687 Apr. 9, 60	"	<i>Cancelled Ollie Farnsworth R.M.C.</i> # 28270 Davis		<i>Cancelled Ollie Farnsworth R.M.C.</i>	<i>Sat BK 6-53</i>	816	43)	00	" " " " " "
27978 Apr. 12, 60	"	<i>Cancelled Ollie Farnsworth R.M.C.</i> # 4119/72 William			<i>Sat BK 6-634</i>	821	4	3,900.	Douglas Dr.
28503 Apr. 18, 60	"	Carrie & Kedric E.		<i>Cancelled Sat BK 54-602</i>	Delta Finance & Loan Co.	821	180	918.	Lot 2, Nelson St., Washington Hgts. in or near S'ville.
29788 Apr. 30, 60	"	Edward E. & Norma C.		<i>Cancelled Ollie Farnsworth R.M.C.</i> # 5-29-80 Dalton, etal	The Independent Life & First Fed. S. & L. Ass'n.	821	502	9,500.	Lot 72, U.S. Hwy. 276, Roland Hgts.
"	"	<i>Cancelled Ollie Farnsworth R.M.C.</i> # 5-29-80 Wilton		<i>Cancelled Ollie Farnsworth R.M.C.</i> # 3448 Mary Louise F., etal	<i>Sat BK 70-145</i>	823	24)	10,000.	Lot Old U.S. Hwy. 276, Autsin Tp.
31511 May 17, 60	"	H. Z., etal		<i>Cancelled Ollie Farnsworth R.M.C.</i> # 10-6-77 # 11014	<i>Sat BK 51-827</i>	823	24)	00	" " " " " " "
34109 Jun. 10, 60	"	<i>Cancelled Ollie Farnsworth R.M.C.</i> # 3-2-78 James D., etal		<i>Cancelled Ollie Farnsworth R.M.C.</i> # 3-2-78 Jean T., etal	<i>Sat BK 55-588</i>	824	451	17,000.	Paris Mt. Tp.
"	"	<i>Cancelled Ollie Farnsworth R.M.C.</i> # 3-2-78 James D., etal		<i>Cancelled Ollie Farnsworth R.M.C.</i> # 3-2-78 Jean T., etal	<i>Sat BK 55-588</i>	827	72)	12,000.	Lot 7, Tulane Ave., College Park,
2556 Jul. 22, 60	"	B. H. & Jessie Mae		<i>Cancelled Ollie Farnsworth R.M.C.</i>	J. R. Childress, etal	827	72)	00	2.22 acres Cor. Little Texas Rd. & Rifle Range Rd., Bates Tp., also 0.65 acre.
3501 Aug. 2, 60	"	<i>6/15/72</i> H. Z., etal		<i>Cancelled Ollie Farnsworth R.M.C.</i> # 34212	<i>Sat BK 8-145</i>	831	140	1800.	Woodville Heights.
4255 Aug. 10, 60	"	<i>Cancelled Ollie Farnsworth R.M.C.</i> # 4-11-67 Ollie Bell M.		<i>Cancelled Ollie Farnsworth R.M.C.</i> # 24454	Fidelity Fed. S. & L. Ass'n.	832	73	4,500.	Lot 22 Blk. G, Alice Dr., Mills.
4263 Aug. 10, 60	"	<i>Cancelled Ollie Farnsworth R.M.C.</i> # 10-27-78 Harry B., Jr. & Sybil M.		<i>Cancelled Ollie Farnsworth R.M.C.</i> # 13262	" " " " "	832	562	2000.	Lot 4, Blk. 10, Second St., Judson Poe Mfg. Co.
8904 Oct. 1, 60	"	<i>Cancelled Ollie Farnsworth R.M.C.</i> # 4-5-77 Mattie Bennefield		<i>Cancelled Ollie Farnsworth R.M.C.</i> # 20777	<i>Sat BK 62-104</i>	832	288	3,627.	Lot 165, Sec. 1, 5th Ave., F.W. Laurel Creek, Butler Tp.
	"	<i>Cancelled Ollie Farnsworth R.M.C.</i> # 4-5-77 Mattie Bennefield		<i>Cancelled Ollie Farnsworth R.M.C.</i> # 20777	Mildred Orr Jones	832	288	20	14.82 acres, less part sold off Village.
	"	<i>Cancelled Ollie Farnsworth R.M.C.</i> # 4-5-77 Mattie Bennefield		<i>Cancelled Ollie Farnsworth R.M.C.</i> # 20777	B. P. Edwards	837	499	892.	Lot 70, G. St., Pelham Mills.

DIRECT or MORTGAGOR Index to Real Estate Mortgages — Greenville County, S. C.

REG. U. S. PAT. OFFICE *Chas McCott* County Indexes Since 1888 An Identifying Trade Mark

Open at Proper Tab according to First Letter or Letters of Name and refer to Buff Sub-Index sheet for page reference.

COTT FAMILY NAME INDEX No. 75 © 1949
Made by The Cott Index Company, Columbus, Ohio
Sold By Walker, Evans & Cogswell Co., Charleston, S.C.

FILE NUMBER	MORTGAGORS FAMILY NAMES	GIVEN NAMES ABCDEFGH	GIVEN NAMES IJKLMNO	GIVEN NAMES PQRSTUVWXYZ	MORTGAGEES	BOOK	PAGE	Amount	BRIEF DESCRIPTION, LOCATION, ETC. (Not Warranted)
9703	Jones	<i>Cancelled</i> Dannie S. Jenkins <i>R.M.C.</i>	8-21-80	# 5313	<i>Set BK 7L-916</i> Carolina Fed. S. & L. Ass'n	838	366	00 9,900.	Western Hills. Lot 19, El Paso Dr., Secs. 1 & 2,
Oct. 10, 60 9978	"	<i>Cancelled</i> Dannie S. Jenkins <i>R.M.C.</i>	2-19-81	# 23566	<i>Set BK 73-544</i> C. Douglas Wilson & Co.	838	549	00 7,100.	North Park Sub'd. Part lot 41, North Park Dr.,
Oct. 13, 60 10545	"	<i>Cancelled</i> Dannie S. Jenkins <i>R.M.C.</i>	1-2-70		Ft. Inn Fed. S. & L. Ass'n	839	327	00 2,500.	Lot 2, Georgia Rd., Ft. Inn. also Strip
Oct. 19, 60 11091	"	Harry Lee	# 14908		Ass'n. Trav. Rest Fed. S. & L.	840	54	00 13,500.	Lot Cedar Lane Ave., Riverside
Oct. 25, 60 11429	"	Garland O.	# 24602		<i>Sat. Bk. 12-46</i> Fidelity Fed. S. & L. Ass'n.	840	278	00 8,000.	Lot 14, Maxcy Ave., Cochran Hgts.
Oct. 28, 60 11888	"	H. Russell & Ruth G.	11-20-72	# 15086	Bank of Trav. Rest.	841	80	5,000.	Lot Ellen St., Marietta.
Nov. 3, 60 12629	"	Ernest & James W.	4/9/69	# 24050	Carolina Fed. S. & L. Ass'n.	841	527	00 2,800.	Mills Village. Lot 72, Sixth St., Sec. 4, Judson
Nov. 11, 60 13229	"	<i>Cancelled</i> Ollie Farnsworth <i>R.M.C.</i>	3/8/66	# 25764	C. Douglas Wilson & Co.	842	355	00 6,300.	Lot 1 Prop. Ollie J. Duncan & Int. Water Line.
Nov. 19, 60 15994	"	<i>Cancelled</i> Dannie S. Jenkins <i>R.M.C.</i>	1-16-79	# 20979	<i>Set BK 63-788</i> Shenandoah Life Ins. Co.	845	380	00 8,000.	Lot, White Horse Rd., Bates Tp.
Dec. 22, 60 17642	"	<i>Cancelled</i> Bobby Gene	4/18/68	# 27081	Carolina Fed. S. & L. Ass'n.	847	129	00 5,900.	Ave., Victor Monaghan Dev. No. 1 Lot 60, Louise Ave. & Monaghan
Jan. 13, 61 17701	"	<i>Cancelled</i> Herbert Bolt, etal	10/23/68	# 9991	The Peoples Nat'l. Bank	847	230)	00 2,106.	Lot 4, Sec. D, Emile Ave.
Jan. 16, 61	"	<i>Cancelled</i> Clovie Malinda, etal	10/23/68	# 9991	" " " "	847	230)	" " " " " "	" " " " " "
"	"	<i>Cancelled</i> Mary A.	12/29/72	# 18736	<i>Sat BK 12-542</i> Carolina Fed. S. & L. Ass'n.	847	493	00 5,000.	Dale Sub'd. Lot 1, Greenacre Rd., Copeland
Jan. 19, 61 18230	"	Rutland			Fred H. Outerbridge	847	532	00 5000.	Sptbg. Rd., Butler Tp. Lot 3 equals 1.08 acres, Old
Jan. 20, 61 18477	"	<i>Cancelled</i> Ollie Farnsworth <i>R.M.C.</i>	5/30/66	# 33929	Steve L. Howard	848	109	00 6,500.	Lot 5, Merlock Drive.
Jan. 24, 61 18540	"	<i>Cancelled</i> Ollie Farnsworth <i>R.M.C.</i>	# 8231		Bank of Piedmont	848	115	78 1,665.	1 acre, Grove Tp.
Jan. 24, 61	"	S. M., Jr.	10-6-70						

DIRECT or MORTGAGOR Index to Real Estate Mortgages — Greenville County, S. C.

REG. U. S. PAT. OFFICE *Chas McCott* County Indexes Since 1888 An Identifying Trade Mark

☞ Open at Proper Tab according to First Letter or Letters of Name and refer to Buff Sub-Index sheet for page reference.

COTT FAMILY NAME INDEX No. 75 © 1949
Made by The Cott Index Company, Columbus, Ohio
Sold By Walker, Evans & Cogswell Co., Charleston, S.C.

FILE NUMBER	DATE OF RECORD	MORTGAGORS FAMILY NAMES	GIVEN NAMES ABCDEFGHIJ	GIVEN NAMES KLMNOP	GIVEN NAMES QRSTUVWXYZ	MORTGAGEES	BOOK	PAGE	Amount	BRIEF DESCRIPTION, LOCATION, ETC. (Not Warranted)
18952	Jan. 30, 61	Jones	<i>Cancelled</i> Ollie Farmington R.M.C.	4/27/66	# 30870	Fidelity Fed. S. & L. Ass'n.	848	375	4,000. ⁰⁰	Griffin Dr., College Hgts. Lot 39 Cor. Princeton Ave., &
19602	Feb. 7, 61	"	Clara B. &	Layton		Safe-Way Awning Co., Inc.	849	189	1,236. ⁰⁰	Lot 4, Gower St. Liberty Park Sub'd.
20253	Feb. 14, 61	"	<i>Cancelled</i> Donnie S. Lankley R.M.C.	3-21-86	* 30824	J.F. BL. 93-1758	849	527	24,500. ⁰⁰	Lot 34, Andrea Lane, Map 2, Rd., Tanglewood, Gantt Tp.
20324	Feb. 15, 61	"	<i>Cancelled</i> Donnie S. Lankley R.M.C.	4-4-80	# 29558	C. Douglas Wilson & Co.	849	588	12,000. ⁰⁰	Lot 90 Sec. 3, Old Easley Bridge Camilla Park.
21996	Mar. 7, 61	"	Allen Gray, etal	4-21-76	<i>Cancelled</i> Donnie S. Lankley R.M.C.	William L. First Fed. S. & L. Ass'n.	849	588	5,500. ⁰⁰	Lot 40, Flora Ave., Map 2, " " " " " "
21995	Mar. 7, 61	"	Annie Sue C., etal	4-21-76	<i>Cancelled</i> Donnie S. Lankley R.M.C.	" " " " " "	851	390)	5,500. ⁰⁰	Lot 40, Flora Ave., Map 2, " " " " " "
21943	Mar. 7, 61	"	Allen Gray, etal			Ralph Hinton	851	345)	2,350. ⁰⁰	Lot 40, Flora Ave., Map 2, " " " " " "
22444	Mar. 13, 61	"	Annie Sue C., etal			" "	851	345)	56	Oak St., Woodville Heights.
23180	Mar. 21, 61	"	H. B., etal	4/25/66	# 30518	<i>Cancelled</i> Ollie Farmington R.M.C.	851	423)	1660.	Lot 32, Emile Ave. & Lot 6, Sec. C
23556	Mar. 25, 61	"	Gladys B., etal	4/25/66	# 30518	<i>Cancelled</i> Ollie Farmington R.M.C.	851	423)		" " " " " " "
24489	Apr. 5, 61	"	Etheleen M. &	12-6-77	# 17340	Bank	852	7	4500. ⁰⁰	less lot Pine Ave., Oaklawn Tp. 3.05 acres & lot 27 (4.40 acres) Sub'd.
24588	Apr. 6, 61	"	Charlie H. & Ida Mae	7-11-74	<i>Cancelled</i> Donnie S. Lankley R.M.C.	William C. The Pelzer-Williamston	852	419	10,750. ⁰⁰	Lot 36, Auburn St., White Oaks Y.M.C.A. St., City View
25185	Apr. 12, 61	"	Etheleen M. &	6/8/70	<i>Cancelled</i> Ollie Farmington R.M.C.	Robert R., Jr. #26938	853	141	3,500. ⁶⁰	Lots 6 & 7, Cor. Montana St. &
		"	Charlie H. & Ida Mae			Thomas L., Annie Schade Turner	854	101	2367.	Lot 5, Pine St., Chick Spgs. Tp. Transfer Property.
		"	Virginia M.			LO-Bar Inc. d/b/a Bank	671	311		Agreement not to Encumber or Estate, East Georgia Rd.
		"	Lee	9/13/65	# 8174	Citizens & Southern Nat'l.	854	461	10,500. ⁰⁰	Part tract 2, Map 3, A.R. Hunter

DIRECT or MORTGAGOR Index to Real Estate Mortgages — Greenville County, S. C.

REG. U. S. PAT. OFFICE *Chas. McCott* County Indexes Since 1888 An Identifying Trade Mark

Open at Proper Tab according to First Letter or Letters of Name and refer to Buff Sub-Index sheet for page reference.

COTT FAMILY NAME INDEX No. 75 © 1949
Made by The Cott Index Company, Columbus, Ohio
Sold By Walker, Evans & Cogswell Co., Charleston, S. C.

FILE NUMBER	DATE OF RECORD	MORTGAGORS FAMILY NAMES	GIVEN NAMES ABCDEFGHIJ	GIVEN NAMES KLMNOP	GIVEN NAMES QRSTUVWXYZ	MORTGAGEES	BOOK	PAGE	Amount	BRIEF DESCRIPTION, LOCATION, ETC. (Not Warranted)
25400	Apr. 14, 61	Jones	<i>4/9/71</i> Christine T. & M.M.	<i>#23601</i> 11-20-75	<i>Cancelled</i> Ollie Farnsworth R.M.C.	First Fed. S. & L. Ass'n.	854	582	7,000.	Lot Scuffletown Rd., Butler Tp. Sherwood Forest.
26381	Apr. 26, 61	"	<i>Cancelled</i> Dannie S. Inkerley R.M.C.	<i>#13459</i> 11/12/65	<i>Cancelled</i> Ollie Farnsworth R.M.C.	Canal Ins. Co.	856	39	10,550.	Lot 123, Lady Marian Lane, Greer, Chick Spgs. Tp.
26548	Apr. 27, 61	"	<i>Cancelled</i> Ollie Farnsworth R.M.C.	<i>#14579</i> 12/30/71	<i>Cancelled</i> Ollie Farnsworth R.M.C.	Greer Fed. S. & L. Ass'n.	856	138	10,000.	1 1/2 acre, less Strip, Lanford St., & Glendale St., Glendale Heights.
26972	May 2, 61	"	<i>Cancelled</i> Ollie Farnsworth R.M.C.	<i>#17895</i> 5-22-86	<i>Cancelled</i> Ollie Farnsworth R.M.C.	Citizens Lmbr. Co.	856	406)	13,500.	Lots 40 & 41, Cor. Dresden Ave.,
27344	"	"	<i>Cancelled</i> Ollie Farnsworth R.M.C.	<i>#38748</i> W. Esley	<i>Cancelled</i> Ollie Farnsworth R.M.C.	" " " "	856	406)	"	" " " " " "
28195	May 5, 61	"	<i>Cancelled</i> Dannie S. Inkerley R.M.C.	<i>#38748</i> 5-22-86	<i>Cancelled</i> Ollie Farnsworth R.M.C.	C. Douglas Wilson & Co.	856	533	23,400.	Sub'd. Part lot 49, Meyers Dr., Knollwood Manor
28195	May 15, 61	"	<i>Cancelled</i> Dannie S. Inkerley R.M.C.	<i>#13967</i> 11/16/79	<i>Cancelled</i> Ollie Farnsworth R.M.C.	Shenandoah Life Ins. Co.	857	475)	14,500.	Lot 22, Starsdale Circle, Starsdale
28815	"	"	<i>Cancelled</i> Dannie S. Inkerley R.M.C.	<i>#17111</i> 12-21-72	<i>Cancelled</i> Ollie Farnsworth R.M.C.	" " " " Ass'n.	857	475)	"	" " " " " "
30297	May 22, 61	"	<i>Cancelled</i> Dannie S. Inkerley R.M.C.	<i>#15111</i> 12-21-72	<i>Cancelled</i> Ollie Farnsworth R.M.C.	Trav. Rest Fed. S. & L.	858	225)	8000.	Bates Tp. 24.94 acres U. S. Hwy. 276,
30297	"	"	<i>Cancelled</i> Dannie S. Inkerley R.M.C.	<i>#15111</i> 12-21-72	<i>Cancelled</i> Ollie Farnsworth R.M.C.	" " " " "	858	225)	"	" " " " " "
892	Jun. 7, 61	"	<i>Cancelled</i> Dannie S. Inkerley R.M.C.	<i>#26889</i> 3/18/66	<i>Cancelled</i> Ollie Farnsworth R.M.C.	John A. Park	859	589	1600.	Part lot 121, Hunt St., City View.
2551	Jul. 6, 61	"	<i>Cancelled</i> Dannie S. Inkerley R.M.C.	<i>#33404</i> 4-19-99	<i>Cancelled</i> Ollie Farnsworth R.M.C.	Fidelity Fed. S. & L. Ass'n.	862	261	20,000.	Lots 117A, 118A & 119A, Hollis St. & View Dr., University Heights.
2724	Jul. 25, 61	"	<i>Cancelled</i> Dannie S. Inkerley R.M.C.	<i>#32197</i> 6-10-76	<i>Cancelled</i> Ollie Farnsworth R.M.C.	B. P. Edwards	864	49	900.	Lot 44 & part lot 43 Blk. C, Bates- Village.
4110	Jul. 26, 61	"	<i>Cancelled</i> Dannie S. Inkerley R.M.C.	<i>#32197</i> 6-10-76	<i>Cancelled</i> Ollie Farnsworth R.M.C.	Greer Fed. S. & L. Ass'n.	864	149	10,000.	Lot 70, G. St., Palham Mills Estates.
6247	Aug. 11, 61	"	<i>Cancelled</i> Dannie S. Inkerley R.M.C.	<i>#9195</i> 10-4-76	<i>Cancelled</i> Ollie Farnsworth R.M.C.	Deeds Homes of G'ville.	865	440	4894.	Lot 81, Pinewood Dr., Pinewood 68
6247	Sep. 6, 61	"	<i>Cancelled</i> Dannie S. Inkerley R.M.C.	<i>#21334</i> 1-29-73	<i>Cancelled</i> Ollie Farnsworth R.M.C.	First Fed. S. & L. Ass'n.	868	32)	3,500.	Lot Lincoln Rd., Chick Spgs. Tp. Brandon Plant.
"	"	"	<i>Cancelled</i> Dannie S. Inkerley R.M.C.	<i>#21334</i> 1-29-73	<i>Cancelled</i> Ollie Farnsworth R.M.C.	" " " " "	868	32)	"	Lot 395, Sec. 2, Wilson St.,
"	"	"	<i>Cancelled</i> Dannie S. Inkerley R.M.C.	<i>#21334</i> 1-29-73	<i>Cancelled</i> Ollie Farnsworth R.M.C.	" " " " "	868	32)	"	" " " " " "

DIRECT or MORTGAGOR Index to Real Estate Mortgages - Greenville County, S. C.

REG. U. S. PAT. OFFICE *Chas. M. Cott* County Indexes Since 1888 An Identifying Trade Mark

Open at Proper Tab according to First Letter or Letters of Name and refer to Buff Sub-Index sheet for page reference.

COTT FAMILY NAME INDEX No. 75 © 1949
Made by The Cott Index Company, Columbus, Ohio
Sold By Walker, Evans & Cogswell Co., Charleston, S.C.

FILE NUMBER	DATE OF RECORD	MORTGAGORS FAMILY NAMES	GIVEN NAMES ABCDEFGHIJ	GIVEN NAMES KLMNOPQ	GIVEN NAMES RSTUVWXYZ	MORTGAGEES	BOOK	PAGE	Amount	BRIEF DESCRIPTION, LOCATION, ETC. (Not Warranted)
6370	Sep. 7, 61	Jones	6/8/65 # 34354 H. Z., Jr.			Cancelled <i>Ollie Farmworth R.M.C.</i> A. C. Hodgens	868	83	8,000. 00	Paris Mt. Tp. 37.83 acres less 10.8 acres,
6973	Sep. 14, 61	"	12/29/67 # 17963 Earline & James M.			Cancelled <i>Ollie Farmworth R.M.C.</i> J. T. Collins	868	487	500. 00	Lot 45, Ray St.
7118	Sep. 15, 61	"	2-17-82 # 18493 James Monroe, Jr.			Cancelled <i>Dannie S. Lankley R.M.C.</i> Carolina Fed. S. & L. Ass'n.	868	552)	9,000.	Lot 45, Ray St., P. L. Bruce Prop.
"	"	"	2-17-82 # 18493 Earline Dillard, etal			Cancelled <i>Dannie S. Lankley R.M.C.</i> " " " " " "	868	552)		" " " " " " " "
8811	Oct. 4, 61	"	Cancelled <i>Ollie Farmworth R.M.C.</i> 9/21/71 Leo, etal			Sat. Bk 2-513 Greer Fed. S. & L. Ass'n.	870	419)	7800.	Tremont St.) Greer, Chick Spgs. Tp. Lots 19 & 20, Ashmore St. (now
"	"	"	Cancelled <i>Ollie Farmworth R.M.C.</i> # 8428 Malissie, etal			" " " " " "	870	419)		" " " " " " " "
9209	Oct. 9, 61	"	Cancelled 10-30-74 # 11100 <i>Dannie S. Lankley R.M.C.</i> Marine V. & Toy C.			Sat Bk 26-712 Trav. Rest Fed. S. & L.			00	Ave., East Lake.
9636	Oct. 13, 61	"	Cancelled <i>Ollie Farmworth R.M.C.</i> 8/2/67 F. A. & Pauline			Cancelled <i>Ollie Farmworth R.M.C.</i> First Fed. S. & L. Ass'n.	871	12	7000. 00	Lot 68 & part lot 67, West Circle Park.
10374	Oct. 21, 61	"	Cancelled <i>Ollie Farmworth R.M.C.</i> 12-19-66 Herbert E., etal			Cancelled <i>Ollie Farmworth R.M.C.</i> Newman, etal	871	309	10,500. 00	Lot 28, Notre Dame Dr., College Pickens Counties.
11436	Nov. 2, 61	"	Cancelled <i>Ollie Farmworth R.M.C.</i> 3-16-76 Daisy N. Newman, etal			Sat. Bk 37-146 Small Business Adm. America	872	92	25,000. 00	Tract & lots in Greenville & Tp.
12979	Nov. 20, 61	"	Cancelled <i>Ollie Farmworth R.M.C.</i> 11/26/65 # 15947 Lucille S.			Cancelled <i>Dannie S. Lankley R.M.C.</i> # 23314 The United States of	873	165	11,810. 00	7.95 acres, S.C. Hwy. 253, O'Neal
13412	Nov. 25, 61	"				Fidelity Fed. S. & L. Ass'n.	874	549	3000. 00	Lot Pendleton St. & Int. Alley. Cleveland Tp.
"	"	"				Bank of Travelers Rest.	875	210)	3,000.	lacre, Geer Hwy, near Marietta,
"	"	"				" " " " " "	875	210)		" " " " " " " "
15312	Dec. 18, 61	"	Cancelled <i>Dannie S. Lankley R.M.C.</i> 4-5-74 # 24999 Mattie Bennefield			Sat. Bk 22-425 B. P. Edwards	877	139	36 990.	Lot 70, G. St., Pelham Mill Village. St., & Dresden Ave., Glendale Hgts.
15564	Dec. 20, 61	"	Cancelled <i>Ollie Farmworth R.M.C.</i> 12/1/67 Kay Chapman			Cancelled <i>Ollie Farmworth R.M.C.</i> # 15553 Charles L. Stovall	877	248	1,500. 28	Lot 16 & part lot 17, Cor. Glendale Spgs. Tp.
16392	Jan. 2, 62	"	12-22-75 # 16124 Bobbie Murray, etal			Cancelled <i>Dannie S. Lankley R.M.C.</i> Sat. Bk. 35-192 Institute for Essential	878	170)	9,449.	Lot 4, Blk. 2, Lincoln Rd., Chick
"	"	"	12-22-75 # 16124 James, etal			Sat. Bk. 35-192 " " " " " "	878	170)		" " " " " " " "

DIRECT or MORTGAGOR Index to Real Estate Mortgages — Greenville County, S. C.

REG. U. S. PAT OFFICE *Chas McCott* County Indexes Since 1888 An Identifying Trade Mark

Open at Proper Tab according to First Letter or Letters of Name and refer to Buff Sub-Index sheet for page reference.

COTT FAMILY NAME INDEX No. 75 © 1949
Made by The Cott Index Company, Columbus, Ohio
Sold By Walker, Evans & Cogswell Co., Charleston, S.C.

FILE NUMBER	DATE OF RECORD	MORTGAGORS FAMILY NAMES	GIVEN NAMES ABCDEFGHIJ	GIVEN NAMES KLMNOPQ	GIVEN NAMES RSTUVWXYZ	MORTGAGEES	BOOK	PAGE	Amount	BRIEF DESCRIPTION, LOCATION, ETC. (Not Warranted)
17398	Jan. 12, 62	Jones	Mrs. Farley H.			<i>Cancelled</i> Ollie Farmworth Rim. C. #27195 Sat Bk 6-467	879	120	00	Farley H. Jones."
17782	Jan. 17, 62	"	8-31-66 #6058	Madge Mayfield		Carolina Fed. S. & L. Ass'n.	879	363	6,500.	Lot 8, Curtis Rd. "Prop. Mrs.
22817	Mar. 15, 62	"	<i>Cancelled</i> Ollie Farmworth Rim. C. #28159	Alivn C. & Madge Mayfield		Farmers Bank of S'ville	879	384	00	Lot East Georgia Rd., Austin Tp.
23175	Mar. 20, 62	"	11-20-72 #15085	Sonja L.		First Fed. S. & L. Ass'n.	884	384	6,000.	Lot 5, Westminster Dr., (formerly
29529	May 29, 62	"	Bobby G.			J. Hardy, Fed. Housing Comm. Neal	885	11	00	Lot 33, Cardinal Dr., Cardinal Park.
30729	Jun. 12, 62	"	(G. L.) Grover L.	M. M. etal		Piedmont Land Co.	891	299	1800.	Lot 50, Havenhurst Dr., Homestead
319	Jun. 28, 62	"	<i>Cancelled</i> Donnie S. Inkerley Rim. C. #3836	Jasper W., etal		Greer Fed. S. & L. Ass'n.	892	492)	13,000.	Part lots 34 & 35, South Main St.
377	Jun. 29, 62	"	<i>Cancelled</i> Donnie S. Inkerley Rim. C. #3836	Arene O., etal		" " " " "	892	492)	00	& Brown St., Greer, 29 acres
912	Jul. 6, 62	"	<i>Cancelled</i> Donnie S. Inkerley Rim. C. #21231	Willie Mack		" " " " "	894	161)	9000.	(less Tract & lots), Butler. Tp.
1803	Jul. 16, 62	"	<i>Cancelled</i> Donnie S. Inkerley Rim. C. #4493	William E.		" " " " "	894	161)	00	Lot 101, Cor. Kennedy Dr., &
2217	Jul. 20, 62	"	8/29/67 #6338	Byard H., etal		Trav. Rest Fed. S. & L. Ass'n.	894	564	11,300.	Cashmere Dr., Pine Hill Village.
2435	Jul. 23, 62	"	8/29/67 #6338	Mary L., etal		Fidelity Fed. S. & L. Ass'n.	895	491)	00	Lot 134, Camden Lane, Belle Meade.
		"	<i>Cancelled</i> Ollie Farmworth Rim. C. #15383			" " " " "	895	491)	00	" " " " " "
		"	12/4/67 #15698	Donothy Cooper, etal		Lucia Jones	896	173	2500.	Lots 10 & 11, Gower St.
		"	12/4/67 #15698	Lloyd W., etal		Bank of Piedmont	896	340)	58	Lots 141 & 140, Main St. & Lot
		"				" " " "	896	340)	6,820.	200, Pine Bluff St., Piedmont
		"				" " " "				Mfg. Co. Village.

DIRECT or MORTGAGOR Index to Real Estate Mortgages - Greenville County, S. C.

REG. U. S. PAT. OFFICE *Chas McCott* County Indexes Since 1888 An Identifying Trade Mark

Open at Proper Tab according to First Letter or Letters of Name and refer to Buff Sub-Index sheet for page reference.

COTT FAMILY NAME INDEX No. 75 © 1949
Made by The Cott Index Company, Columbus, Ohio
Sold By Walker, Evans & Cogswell Co., Charleston, S.C.

FILE NUMBER	MORTGAGORS FAMILY NAMES	GIVEN NAMES ABCDEFGHIJ	GIVEN NAMES KLMNOPQ	GIVEN NAMES RSTUVWXYZ	MORTGAGEES	BOOK	PAGE	Amount	BRIEF DESCRIPTION, LOCATION, ETC. (Not Warranted)
DATE OF RECORD									
2520 Jul. 24, 62	Jones	1-22-71	Cancelled	etal	#16973	896	415	18,000.	Sec. 132, Clark St., Nicholtown Hgts., Lot 4 Dime St., Nicholtown & Lot Spgs. Tp.
2905 Jul. 27, 62	"	4-18-77	Cancelled Donnie S. Lankley R.M.C.	Roscoe	J. R. French, etal	896	597	14,000.	Lot 7 Prop. J.R. Friddle, Chick Pinehurst.
3212 Aug. 1, 62	"	Donald R.	Cancelled	6-15-98	#55684 Lot B.E. 108-1114	897	222	15,000.	Lot 33 Vista Dr., Sec. 2, Hgts.
4459 Aug. 14, 62	"	Frederick R.	Cancelled Donnie S. Lankley R.M.C.	Shirley M.	Fidelity Fed. S. & L. Ass'n.	898	353	8,000.	Lot 31, Longview Terrace, Forest Jenkins Bridge Rd., Fairview Tp.
7459 Sep. 17, 62	"	(Martha Jones Bridges)	Cancelled Ollie Farnsworth R.M.C.	Martha, etal	#4-28-64 #30445 Not cancelled in error on 1-6-81	901	285	12,000.	1/2 acre, Cor. Old S.C. Hwy. 418 &
7565 Sep. 18, 62	"	Lorraine W.	Cancelled Ollie Farnsworth R.M.C.	5/13/69	#27057	901	369)	4039	Lot 16, Link St., also Lot East Side of Lot 16, Piedmont Park, Chick Spgs. Tp.
7674 Sep. 19, 62	"	J. W., Sr.	Cancelled Ollie Farnsworth R.M.C.	10/28/71	#12229	901	456	4,000.	Lot Brushy Creek Road.
8575 Sep. 28, 62	"	Callom B.	Cancelled Donnie S. Lankley R.M.C.	2-17-92	#9651 Lot Bk. 129-612	902	333)	16,800.	Part Tract 10 (lot 2), Richbourg Road.
8724 Oct. 1, 62	"	Bessie E., etal	Cancelled Donnie S. Lankley R.M.C.	2-17-92	#9651 Lot Bk. 129-612	902	333)	00	Chick Spgs. Tp.
10668 Oct. 22, 62	"	Gerald I.	Cancelled Ollie Farnsworth R.M.C.	5/23/66	#33251	902	444	8,500.	Lot 39, Ashmore St., Greer, Acres.
11288 Oct. 29, 62	"	M. M., etal	Cancelled Ollie Farnsworth R.M.C.	3-21-65	#283635	904	406	11,000.	Lot 41, Havenhurst Dr., Homestead McIntyre, Chick Spgs. Tp.
11684 Nov. 1, 62	"	W. B.	Cancelled Ollie Farnsworth R.M.C.	9/1/65	#7050	905	195	8,000.	Lots 1 & 2, Dill Ave. Prop. W. E.
14972 Dec. 10, 62	"	Gettis O., etal	Cancelled Ollie Farnsworth R.M.C.	9/1/65	#7050	905	357)	2,000.	Lot 4, Griffin Dr.
"	"	Carrie R., etal	Cancelled Ollie Farnsworth R.M.C.	9/1/65	#7050	905	357)	00	" " " "
"	"	etal	Cancelled Ollie Farnsworth R.M.C.	#21234	etal	907	511)	3,295.	20 Gardens. Lot 91, Gardenia Dr., Cedar Lane
"	"	W. Wilson	Cancelled Ollie Farnsworth R.M.C.	3-6-67	W. Wilson	907	511)	"	" " " "
"	"	Sadie B., etal	Cancelled Ollie Farnsworth R.M.C.	#21234	Sadie B., etal	907	511)	"	" " " "

DIRECT or MORTGAGOR Index to Real Estate Mortgages — Greenville County, S. C.

REG. U. S. PAT. OFFICE *Chas McCott* County Indexes Since 1888 An Identifying Trade Mark

Open at Proper Tab according to First Letter or Letters of Name and refer to Buff Sub-Index sheet for page reference.

COTT FAMILY NAME INDEX No. 75 © 1949
Made by The Cott Index Company, Columbus, Ohio
Sold By Walker, Evans & Cogswell Co., Charleston, S. C.

FILE NUMBER	DATE OF RECORD	MORTGAGORS FAMILY NAMES	GIVEN NAMES ABCDEFGHIJ	GIVEN NAMES KLMNO	GIVEN NAMES PQRSTUVWXYZ	MORTGAGEES	BOOK	PAGE	Amount	BRIEF DESCRIPTION, LOCATION, ETC. (Not Warranted)
	16202		9-28-73 # 9026	Sat. Bk. 19-160	<i>Cancelled</i>				00	
	Dec. 27, 62	Jones		Lydie	<i>Donnie S. Lankersley</i>	Elizabeth Stenhouse	910	87	2000.	Lot McKay St., City
	16944	"		John W.	<i>Donnie S. Lankersley</i>	Lawrence Reid	910	400	8,500.	Greenacre Dale, Sub'd. Part lot 9, Allandale Lane
	Jan. 4, 63	"	<i>4/11/68</i>	# 26492	<i>Cancelled</i>	Fidelity Fed. S. & L. Ass'n.	911	464)	00	Wood Hills.
	18104	"	<i>4/11/68</i>	# 26492	<i>Cancelled</i>	" " " " "	911	464)	23,000.	Lot 12, Trinity Way, Sec. I, North-
	Jan. 17, 63	"		Corinne M., etal	<i>Cancelled</i>	" " " " "	911	464)	00	" " " " " " "
	"	"	<i>1/14/71</i>	# 16227	<i>Cancelled</i>	First Fed. S. & L. Ass'n.	912	192)	18,000.	Gower Est. Lot 309, Wembley Rd., Sec. B,
	18703	"	<i>1/14/71</i>	# 16227	<i>Cancelled</i>	" " " " "	912	192)	00	" " " " " " "
	Jan. 23, 63	"		Fred W., etal	<i>Cancelled</i>	" " " " "	912	192)	12,000.	Dr., Fresh Meadow Farms.
	"	"	<i>2-17-79</i>	# 24280	<i>Cancelled</i>	" " " " "	912	398	5,600.	Lot 41, Plat 1, Sec. 2, Pine Ridge
	19084	"		Helen H., etal	<i>Cancelled</i>	Carolina Fed. S. & L. Ass'n.	912	495	5,600.	2.15 acres, Julian Rd., Butler Tp.
	Jan. 28, 63	"		Beattie G., Jr.	<i>Cancelled</i>	Peoples Nat'l. Bank	913	143)	4,250.	Part lots 1 & 2, Blk. DD, Cor.
	19337	"		John B.	<i>Cancelled</i>	" " " " "	913	143)	00	Colonial Ave. & City St., Riverside
	Jan. 31, 63	"	<i>7/7/71</i>	G. O'Dell, etal	<i>Cancelled</i>	" " " " "	913	143)	00	also Part Lots 2&3, Blk. DD, Colonial Ave., Riverside.
	19753	"	<i># 539</i>	Edith E., etal	<i>Cancelled</i>	" " " " "	913	143)	00	Acres.
	Feb. 5, 63	"	<i>Sat. Bk. 1-95</i>	" " "	<i>Cancelled</i>	Greer Fed. S. & L. Ass'n.	914	32	3700.	Lot 9, Homewood Ave., Homestead
	20671	"		Hazel L. & Matthew Earl	<i>Cancelled</i>	Sterling Finance Co.	914	127	936.	6.2 acres, White Horse Road.
	Feb. 14, 63	"			<i>Cancelled</i>	Greer Fed. S. & L. Ass'n.	914	425)	10,000.	Part lot 3, Piedmont Ave.
	20748	"		Texie S.	<i>Cancelled</i>	" " " " "	914	425)	72	McCain Hgts., (Add. Piedmont Park)
	Feb. 15, 63	"		J. O.	<i>Cancelled</i>	" " " " "	914	425)	2274.	Chick Spgs. Tp.
	21337	"		" " "	<i>Cancelled</i>	Motor Contract Co.	915	327	2274.	Lot White Horse Rd., Bates Tp.
	Feb. 22, 63	"		" " "	<i>Cancelled</i>					
	"	"		" " "	<i>Cancelled</i>					
	22412	"		" " "	<i>Cancelled</i>					
	Mar. 6, 63	"		" " "	<i>Cancelled</i>					

DIRECT or MORTGAGOR Index to Real Estate Mortgages — Greenville County, S. C.

REG. U. S. PAT. OFFICE *Chas. M. Cott* County Indexes Since 1888 An Identifying Trade Mark

Open at Proper Tab according to First Letter or Letters of Name and refer to Buff Sub-Index sheet for page reference.

COTT FAMILY NAME INDEX No. 75 © 1949
Made by The Cott Index Company, Columbus, Ohio
Sold By Walker, Evans & Cogswell Co., Charleston, S. C.

FILE NUMBER	DATE OF RECORD	MORTGAGORS FAMILY NAMES	GIVEN NAMES ABCDEFGHIJ	GIVEN NAMES JKLMNO	GIVEN NAMES PQRSTUVWXYZ	MORTGAGEES	BOOK	PAGE	Amount	BRIEF DESCRIPTION, LOCATION, ETC. (Not Warranted)
22855	Mar. 11, 63	Jones	<i>Cancelled</i> Ollie <i>Farmworth</i> <i>R.M.C.</i>	# 1026 James A., Jr., etal	7-12-68	Boyd C. Spry, etal	915	590)	1,000.	Lot 4
"	"	"	<i>Cancelled</i> Ollie <i>Farmworth</i> <i>R.M.C.</i>	# 1026 Janice L., etal	7-12-68	" " " "	915	590)		" "
23176	Mar. 14, 63	"		Evelyn L. Allen 6/21/65	<i>Cancelled</i> # 35624	Evelyn L. Allen, formerly	916	140	4500.	Chick Spgs. Tp. Lot 8, Brushy Creek Rd., Greer
23229	Mar. 15, 63	"	<i>Cancelled</i> Ollie <i>Farmworth</i> <i>R.M.C.</i>	1-28-70 # 16788		Mildred Smith	916	205	6,000.	St. & Stewart St., Kanatenah, Blk, J. Lot 5 & Strip off lot 4, Oreogn.
24617	Mar. 29, 63	"		Earlene & James M., Jr.	<i>Cancelled</i> # 30164	Liberty Life Ins. Co.	917	302	180.	Lot 45, Unnamed St. (now Ray St.)
24550	Mar. 29, 63	"	2/17/72	Charles L.	<i>Cancelled</i> Ollie <i>Farmworth</i> <i>R.M.C.</i>	the S. C. Nat'l. Bank Sat Bk 5-456	917	296)	24	2.6 acres, O'Neal Tp., also Part
"	"	"	"	" # 22191	<i>Cancelled</i> Ollie <i>Farmworth</i> <i>R.M.C.</i>	B. P. Edwards	917	296)	5612.	Lots 183 Through 189 Inclusive Plat Cuttino Heirs, Ch. Spgs. Tp.
24689	Mar. 30, 63	"	<i>Cancelled</i> Ollie <i>Farmworth</i> <i>R.M.C.</i>	# 29913	5/4/72	C. Douglas Wilson & Co.	917	331	21,800.	Lot 328, Gower Est., Sec. B.
24840	Apr. 1, 63	"	6-3-70	Doris A. &	<i>Cancelled</i> # 26511	Woodruff Fed. S. & L. Ass'n.	917	367	4,500.	Lot Lick Creek Rd., Chick Spgs. Tp. Lake Forest.
25273	Apr. 5, 63	"		Carl M., same as Malcome Carl		General Mortgage Co.	918	63	21,000.	Lot 151, Rockmont Rd., Sec. III,
26479	Apr. 17, 63	"	<i>Cancelled</i>	8-24-76 # 5257		G'ville, Inc.	919	227)	3,862.	4 acres, Gantt Tp.
"	"	"	<i>Cancelled</i> Donnie S. <i>Funkhouser</i> <i>R.M.C.</i>	8-24-76 # 5257		Motor Contract Co. of	919	227)		" " " "
27468	Apr. 26, 63	"	<i>Cancelled</i> Donnie S. <i>Funkhouser</i> <i>R.M.C.</i>	4/26/65 # 29656		First Fed. S. & L. Ass'n.	920	244)	11,550.	Forest. Lot 19, Sec. 1, Bond St., Brookwood
"	"	"		Charles H., Jr., etal		" " " "	920	244)		" " " " " "
28449	May 6, 63	"	4/26/65 # 29656	Gail A., etal		" " " "	921	216	3,000.	Hgts., Ft. Inn Lot 8, Woodland Dr., Woodland
28457	May 6, 63	"	# 13225	Lilla H.		Ft. Inn Fed. S. & L. Ass'n.	921	216	00	Hwy 253.
		"	7/14/70	A. P., etal # 1040		Fidelity Fed. S. & L. Ass'n.	921	318	15,000.	35.7 acres, less lots S.C.

DIRECT or MORTGAGOR Index to Real Estate Mortgages — Greenville County, S. C.

REG. U. S. PAT. OFFICE *Chas McCott* County Indexes Since 1888 An Identifying Trade Mark

Open at Proper Tab according to First Letter or Letters of Name and refer to Buff Sub-Index sheet for page reference.

COTT FAMILY NAME INDEX No. 75 © 1949
Made by The Cott Index Company, Columbus, Ohio
Sold By Walker, Evans & Cogswell Co., Charleston, S.C.

FILE NUMBER	DATE OF RECORD	MORTGAGORS FAMILY NAMES	GIVEN NAMES ABCDEFGHIJ	GIVEN NAMES KLMNO	GIVEN NAMES PQRSTUVWXYZ	MORTGAGEES	BOOK	PAGE	Amount	BRIEF DESCRIPTION, LOCATION, ETC. (Not Warranted)
28901	May 10, 63	Jones	<i>Cancelled</i> <i>Ollie Farmworth</i> <i>R.M.C.</i>	<i>3/29/72</i> J. O.	<i>#26053</i>	<i>Sat Bk 6-307</i> First Fed. S. & L. Ass'n.	921	547	00 4,000.	Spgs. Tp. Lot 4, Prop. J. O. Jones Chick
29656	May 17, 63	"	<i>Cancelled</i> <i>Ollie Farmworth</i> <i>R.M.C.</i>	<i>3/29/72</i> Dennis S. Suterley <i>R.M.C.</i>	<i>10-20-82</i>	<i>#9595 Sat Bk. 78-823</i> Aiken Loan & Security Co.	922	275	00 7,400.	D. L. Bramlett. Part lot 16, Alberta Ave., Prop. John St.
30637	May 28, 63	"	Ethel Smith			Peoples Nat'l. Bank	923	449	00 4700.	Lot Ansel St. formerly St.
32449	Jun. 17, 63	"	A. O. &	J. O., etal		Horace N. Cox, etal	925	387)	00 28,800.	Lots 1 Thru 35, Inc. Dellvista Heights., also Unnumbered lot, Greenvista Lane, Dellvista Hgts.
33352	"	"	" "	" "	" "	" " " "	925	387)	00	
33352	Jun. 25, 63	"	<i>8/23/68</i> <i>Cancelled</i> <i>Ollie Farmworth</i> <i>R.M.C.</i>	<i>Cancelled</i> <i>Ollie Farmworth</i> <i>R.M.C.</i>	<i>#4610</i>	Susan H. Fidelity Fed. S. & L. Ass'n.	926	276	00 3000.	Lot East Lee Rd., Chick Spgs. Tp. Sec. II
42	Jun. 26, 63	"	<i>2/14/66</i> <i>Cancelled</i> <i>Ollie Farmworth</i> <i>R.M.C.</i>	<i>Cancelled</i> <i>Ollie Farmworth</i> <i>R.M.C.</i>	<i>#23540</i>	Richard E. First Fed. S. & L. Ass'n. America	926	338	00 17,500.	Lot 69, Botany Rd., Botany Woods, Ave. Sec. 1, Lake Forest Heights.
41	Jun. 26, 63	"	Elizabeth G. &	Sam W.		The Prudential Ins. Co. of	926	359	00 24,000.	Lot 37 Cor. McGarter Ave. & Drexel
745	Jul. 2, 63	"	<i>Cancelled</i> <i>Ollie Farmworth</i> <i>R.M.C.</i>	<i>7-30-68</i>	<i>#2522</i>	Ross G., Jr. Home B. & L. Ass'n.	927	110	00 11,000.	Lot 2, Grove Tp.
646	Jul. 2, 63	"	<i>11/8/65</i> #14039	<i>Cancelled</i> <i>Ollie Farmworth</i> <i>R.M.C.</i>		Fidelity Fed. S. & L. Ass'n.	927	171	00 200,000.	3 tracts, Berea Community adj.
1263	Jul. 9, 63	"	H. Z., etal	<i>7/8/65</i> #1101	<i>Cancelled</i> <i>Ollie Farmworth</i> <i>R.M.C.</i>	Southeastern Mtg. Corp.	927	495)	00 2500.	1/2 acre, Rocky Slope Rd., Also Tract
1662	"	"	Helen H., etal	<i>7/8/65</i> #1101	<i>Cancelled</i> <i>Ollie Farmworth</i> <i>R.M.C.</i>	" " "	927	495)	00	" " " " " " "
1662	Jul. 12, 63	"	<i>9/12/72</i> F. S., etal	<i>Cancelled</i> <i>Ollie Farmworth</i> <i>R.M.C.</i>	<i>By L. P. Sides</i> <i>Six e.</i>	Fidelity Fed. S. & L. Ass'n.	928	160)	00 6,000.	St., Nicholtown Heights. Lot 14, Cor. Elder St. & Rebecca
1839	"	"	Bertha, etal	<i>#77540</i>	<i>Cancelled</i> <i>Ollie Farmworth</i> <i>R.M.C.</i>	" " " " "	928	160)	00	" " " " " " "
1839	Jul. 15, 63	"	<i>7/22/70</i> <i>Cancelled</i> <i>Ollie Farmworth</i> <i>R.M.C.</i>	<i>#1711</i>		Vaught Lister	928	183	00 12,000.	O'Neal Tp. 89 acres, Pine Log Ford Rd., Piedmont.
1926	Jul. 15, 63	"	<i>Cancelled</i> <i>Ollie Farmworth</i> <i>R.M.C.</i>	<i>12/22/65</i> #18640		Rosa Belle Bank of Piedmont	928	193	57 229.	Lot 6, Plat William F. Lee, near

DIRECT or MORTGAGOR Index to Real Estate Mortgages — Greenville County, S. C.

REG. U. S. PAT. OFFICE *Chas. McCott* County Indexes Since 1888 An Identifying Trade Mark

☞ Open at Proper Tab according to First Letter or Letters of Name and refer to Buff Sub-Index sheet for page reference.

COTT FAMILY NAME INDEX No. 75 © 1949
Made by The Cott Index Company, Columbus, Ohio
Sold By Walker, Evans & Cogswell Co., Charleston, S.C.

FILE NUMBER	MORTGAGORS	GIVEN NAMES	GIVEN NAMES	GIVEN NAMES	MORTGAGEES	BOOK	PAGE	Amount	BRIEF DESCRIPTION, LOCATION, ETC. (Not Warranted)
DATE OF RECORD	FAMILY NAMES	ABCDEFGH	IJKLMNO	PQRSTUVWXYZ					
1805 Jul. 15, 63	Jones	Carrooler	<i>Cancelled</i> L. & <i>Donnie S. Lankensley</i> RMC	Paul D.	2-7-78 # 23258 Sat. BK. 55-89 First Fed. S. & L. Ass'n.	928	210	5,000.	Gantt Tp. Lot 12, Linda Ave., Gantt Heights,
2173 Jul. 17, 63	"	Alice Robert	<i>Cancelled</i> 4-5-74 # 29199 <i>Donnie S. Lankensley</i> RMC	William	1-20-73 # 4071 St. Bl. 137-1694 C. Douglas Wilson & Co.	928	423	8,550.	Lot "S" Catalina Dr., Paris Hgts.
2576 Jul. 22, 63	"	Mattie Bennefield	<i>Cancelled</i> 8/9/67 # 4393 <i>Donnie S. Lankensley</i> RMC		2-1-72 # 22-422 B. P. Edwards	929	46	980.	Lot 70, G. St., Pelham Mill Village.
2926 Jul. 25, 63	"	Charles P. & Mabel L.	<i>Cancelled</i> 12-20-73 # 11031 <i>Donnie S. Lankensley</i> RMC	(J.D.)	Credit Ass'n. Blue Ridge Production	929	231	3,192.	88 acres, O'Neal Tp.
3053 Jul. 26, 63	"	Jack D., et al	<i>Cancelled</i> 12-20-73 # 11031 <i>Donnie S. Lankensley</i> RMC		Fidelity Fed. S. & L. Ass'n.	929	321)	7,200.	Elizabeth St. Lot 9 Sec. F. Cor. Earle St. &
"	"	J. Evelyn,	<i>Cancelled</i> 3-13-67 # 21779 <i>Donnie S. Lankensley</i> RMC		" " " " "	929	321)	00	" " " " " " "
3776 Aug. 2, 63	"	Clinty S. &	<i>Cancelled</i> 10/19/72 # 11833 <i>Donnie S. Lankensley</i> RMC	Sammie Lee	Mrs. Jeanne D. Threatt	930	313	900.	Lot 12, Ghana Dr., Gantt Tp.
4056 Aug. 6, 63	"	Cleo J. & Lou	<i>Cancelled</i> # 11833 <i>Donnie S. Lankensley</i> RMC		James F. Nichols Sat BK 11-235	930	435)	2200.	Lot 32, Fortner St., New Hope, also Tract 6 equals 1.49 acres & tract 2, Ruby R. Graham Prop.
4161 Aug. 7, 63	"	Mrs.	<i>Cancelled</i> # 3495 <i>Donnie S. Lankensley</i> RMC	S. M. Jr.	Bank of Piedmont	931	59	3216.	Piedmont & Pelzer. Lot 5, U.S. Hwy. 20, Between Cleveland Terrace.
4584 Aug. 12, 63	"	Mary Sanders	<i>Cancelled</i> 3-15-78 # 26976 <i>Donnie S. Lankensley</i> RMC		8-4-78 # 3952 Sat BK 59-774 Fidelity Fed. S. & L. Ass'n.	931	323	6,000.	Lot 60, Hope St. (Allen St.), Spgs. Tp.
4827 Aug. 14, 63	"	Gettys L.	<i>Cancelled</i> 8/11/69 # 3400 <i>Donnie S. Lankensley</i> RMC	Walter	3-15-78 # 26976 Sat BK 56-16 Carolina Fed. S. & L. Ass'n	931	497	12,000.	Lot 9, Pine Knoll Drive., Chick 00
5016 Aug. 15, 63	"	Annie Mae &	<i>Cancelled</i> 4/16/70 # 22575 <i>Donnie S. Lankensley</i> RMC		Harold C. Gibson	931	573	1800.	Lot 17, Joe Louis Ave. 00
5627 Aug. 21, 63	"	Helen Stewart	<i>Cancelled</i> 4-11-73 # 28952 <i>Donnie S. Lankensley</i> RMC	et al	Fidelity Fed. S. & L. Ass'n.	932	381	7300.	Lot 5, Holmes Dr., Holmes Acres. 00
6263 Aug. 27, 63	"		<i>Cancelled</i> 4-11-73 # 28952 <i>Donnie S. Lankensley</i> RMC	Twyman D.	" " " " "	929	537)	11,300.	Lot County Road, Austin Tp.
"	"		<i>Cancelled</i> <i>Donnie S. Lankensley</i> RMC	Sara M.,	" " " " "	929	537)		" " " " "

DIRECT or MORTGAGOR Index to Real Estate Mortgages — Greenville County, S. C.

REG. U. S. PAT. OFFICE *Chas McCott* County Indexes Since 1888 An Identifying Trade Mark

Open at Proper Tab according to First Letter or Letters of Name and refer to Buff Sub-Index sheet for page reference.

COTT FAMILY NAME INDEX No. 75 © 1949
Made by The Cott Index Company, Columbus, Ohio
Sold By Walker, Evans & Cogswell Co., Charleston, S. C.

FILE NUMBER	DATE OF RECORD	MORTGAGORS FAMILY NAMES	GIVEN NAMES ABCDEFGHIJ	GIVEN NAMES KLMNOP	GIVEN NAMES QRSTUVWXYZ	MORTGAGEES	BOOK	PAGE	Amount	BRIEF DESCRIPTION, LOCATION, ETC. (Not Warranted)
6532	Aug. 30, 63	Jones	3/22/65 #26334 Anne F. & Maxie L.	Cancelled Ollie Farnsworth R.M.C.	Cancelled Ollie Farnsworth R.M.C.	Bank Citizens & Southern Nat'l.	Deed Book 731 184			Real Prop. Agreement.
6818	Sep. 3, 63	"	Cancelled Ollie Farnsworth R.M.C.	8/24/67 Mary M. E.	By Power of Atty. #5954 Robert M.	Jack E. Shaw Bldrs, Inc.	933	121	2200.	Lot 4, Laurel Heights. Dev. Grove Tp.
7342	Sep. 6, 63	"	#2237 7-26-48 Cancelled Ollie Farnsworth R.M.C.	R.M.C.	Ross G., Jr.	James Cooley	933	466	1,000.	Lot 2, Part of Whispering Pine
7853	Sep. 12, 63	"	Cancelled Ollie Farnsworth R.M.C.	#10545	10-10-67.	T. G. Jones	934	227	3750.	15 acres, Chick Spgs. Tp.
8206	Sep. 16, 63	"	Cancelled Donnie S. Lankley R.M.C.	1-11-67 #11211	1-11-67	C. Douglas Wilson & Co. #1844 Sat. BK. 46-237	934	363	7,750.	Lot 279, Prancer Ave., Pleasant Heights, Chick Spgs. Tp.
8138	Sep. 16, 63	"	A. O. & J. O., etal	Cancelled Donnie S. Lankley R.M.C.	Cancelled Donnie S. Lankley R.M.C.	First Fed. S. & L. Ass'n.	934	413	11,000.	Lot 14, Greenvista Lane, Dellvista Spgs. Tp.
8327	Sep. 17, 63	"	5/23/66 #33251 Gerald I.	Cancelled Ollie Farnsworth R.M.C.	Cancelled Ollie Farnsworth R.M.C.	Woodruff Fed. S. & L. Ass'n.	934	556	1,400.	Lot 39, Ashmore St., Green, Chick Estates, Se. B-1
8684	Sep. 19, 63	"	Cancelled Donnie S. Lankley R.M.C.	8-1-75 #2837	8-1-75	Southern Life Ins. Co.	935	81	16,750.	Lot 360, Hialeah Rd., Gower
8770	Sep. 20, 63	"	Cancelled Donnie S. Lankley R.M.C.	11-8-73 #12612	11-8-73	Fidelity Fed. S. & L. Ass'n.	935	174	1500.	Lot Cor. Manley St. & Ann St.
9967	Oct. 3, 63	"	Cancelled Donnie S. Lankley R.M.C.	11-3-88	11-3-88	Charles W.	936	327	12,500.	Lot 5, Mark Drive, Riley Estates.
10255	Oct. 7, 63	"	1-7-76 Dewey E., etal	Cancelled Donnie S. Lankley R.M.C.	Cancelled Donnie S. Lankley R.M.C.	J. S. Gleason Jr., as Adm. of Veterans Affairs	936	451	10,200.	Lot Wood Dr. Paris Mt. Tp.
10254	Oct. 7, 63	"	Cancelled Ollie Farnsworth R.M.C.	#11270	11/7/68	First Fed. S. & L. Ass'n.	936	496	12,500.	1 1/2 acres, Cedar Lane Rd., Fairview Tp.
10393	Oct. 7, 63	"	C. R. & Polly	Cancelled Donnie S. Lankley R.M.C.	Cancelled Donnie S. Lankley R.M.C.	Ft. Inn Fed. S. & L. Ass'n.	936	573	5,400.	1/2 acre, Craig St., Ft. Inn, Circle) Sec. 2, Monaghan Sub'd.
10807	Oct. 11, 63	"	6/16/66 Cecil H. & Ruby L.	Cancelled Ollie Farnsworth R.M.C.	Cancelled Ollie Farnsworth R.M.C.	Fidelity Fed. S. & L. Ass'n.	937	255	8,500.	Lot 86, Floyd St., (Monaview Sub'd.
11192	Oct. 15, 63	"	Cancelled Ollie Farnsworth R.M.C.	Mrs. 12/29/72	Sat Bk 12-543	G'ville, Inc.	937	371	5976.	Lot 1, Greenacre Rd., Copeland Dale
11190	Oct. 15, 63	"	Cancelled Ollie Farnsworth R.M.C.	5/16/69 #27442	5/16/69	Motor Contract Co. of	937	421)	12,500.	Lot 15, Parksdale Dr. "Parkdale"
		"	Cancelled Ollie Farnsworth R.M.C.	5/16/69 #27442	5/16/69	Carolina Fed. S. & L. Ass'n.	937	421)		" " " " " "
		"	Cancelled Ollie Farnsworth R.M.C.	Norma Jean, etal		" " " " " "	937	421)		" " " " " "

DIRECT or MORTGAGOR Index to Real Estate Mortgages - Greenville County, S. C.

REG. U. S. PAT. OFFICE *Chas. McCott* County Indexes Since 1888 An Identifying Trade Mark

Open at Proper Tab according to First Letter or Letters of Name and refer to Buff Sub-Index sheet for page reference.

COTT FAMILY NAME INDEX No. 75 © 1949
Made by The Cott Index Company, Columbus, Ohio
Sold By Walker, Evans & Cogswell Co., Charleston, S.C.

FILE NUMBER	DATE OF RECORD	MORTGAGORS FAMILY NAMES	GIVEN NAMES ABCDEFGHIJ	GIVEN NAMES KLMNOP	GIVEN NAMES QRSTUVWXYZ	MORTGAGEES	BOOK	PAGE	Amount	BRIEF DESCRIPTION, LOCATION, ETC. (Not Warranted)
12220	Oct. 25, 63	Jones	Gladys W. &	<i>Cancelled</i> 11-12-74 <i>Donnie S. Linkerly</i> <i>remc</i> William H.	<i>Cancelled</i> 11-12-74 # 12044 <i>Don</i> <i>Ch</i> 27-31	Woodruff Fed. S. & L. Ass'n. G'ville, Inc.	938	485	5,400.	Greer. Lots 15, 16 & 17, Morrow St., Ave., Chick Spgs. Tp.
12611	Oct. 29, 63	"	Charlie H.	<i>Cancelled</i> <i>Donnie S. Linkerly</i> <i>remc</i> # 21599 <i>Ollie Farmworth</i> <i>R.M.C.</i> 4-3-70	<i>Cancelled</i> <i>Donnie S. Linkerly</i> <i>remc</i> # 21599	Motor Contract Co. of	939	63	3,085.	Lot 5, Pine St., now East Bellview
14362	Nov. 14, 63	"	10/4/65 # 10544 Inez P.	<i>Cancelled</i> <i>Donnie S. Linkerly</i> <i>remc</i> # 10544 <i>Ollie Farmworth</i> <i>R.M.C.</i> 10/23/70	<i>Cancelled</i> <i>Donnie S. Linkerly</i> <i>remc</i> # 10544	Greer Fed. S. & L. Ass'n.	940	479	5,000.	Lot S. C. Hwy. 415, Chick Spgs. Tp.
16005	Dec. 3, 63	"	<i>Cancelled</i> <i>Donnie S. Linkerly</i> <i>remc</i> # 9778 4/8/71 David, etal	<i>Cancelled</i> <i>Donnie S. Linkerly</i> <i>remc</i> # 9778 10/23/70 Tinie C.	<i>Cancelled</i> <i>Donnie S. Linkerly</i> <i>remc</i> # 9778	Fidelity Fed. S. & L. Ass'n.	942	339	30,300.	Part lot 4, Augusta Dr. (Augusta Circle) City, also Pers. Prop.
16627	Dec. 9, 63	"	4/8/71 David, etal	<i>Cancelled</i> <i>Donnie S. Linkerly</i> <i>remc</i> # 23404 <i>Ollie Farmworth</i> <i>R.M.C.</i> 4/8/71	<i>Cancelled</i> <i>Donnie S. Linkerly</i> <i>remc</i> # 23404	W. F. Nabors	943	64)	1700.	Lot 39, Jonquil Lane, Cedar Lane
"	"	"	4/8/71 Gladys O., etal	<i>Cancelled</i> <i>Donnie S. Linkerly</i> <i>remc</i> # 23404 <i>Ollie Farmworth</i> <i>R.M.C.</i> 4/8/71	<i>Cancelled</i> <i>Donnie S. Linkerly</i> <i>remc</i> # 23404	" " "	943	64)	"	" " " " " "
18770	Jan. 2, 64	"	12/15/67 # 16840 Dorothy C. & Lloyd G.	<i>Cancelled</i> <i>Donnie S. Linkerly</i> <i>remc</i> # 16840 <i>Ollie Farmworth</i> <i>R.M.C.</i> 12/15/67	<i>Cancelled</i> <i>Donnie S. Linkerly</i> <i>remc</i> # 16840	Bank Citizens & Southern Nat'l	Deed Book 739	171		Real Prop. Agreement.
20573	Jan. 22, 64	"	Calvin R. &	<i>Cancelled</i> <i>Donnie S. Linkerly</i> <i>remc</i> 6-22-94 Polly G.	<i>Cancelled</i> <i>Donnie S. Linkerly</i> <i>remc</i> 6-22-94	Mary E. Leake Sat BK 154-149	946	452	1167.	3.65 acres Fairview Tp. Fresh Meadow Farms, Gantt Tp.
21666	Jan. 31, 64	"	<i>Cancelled</i> <i>Donnie S. Linkerly</i> <i>remc</i> 6-22-94 James Linton, etal	<i>Cancelled</i> <i>Donnie S. Linkerly</i> <i>remc</i> 6-22-94 # 43447	<i>Cancelled</i> <i>Donnie S. Linkerly</i> <i>remc</i> 6-22-94	Cameron-Brown Co. Sat BK 154-149	947	451)	12,300.	Lot 24, Sec. 1, High Valley Blv'd.,
"	"	"	<i>Cancelled</i> <i>Donnie S. Linkerly</i> <i>remc</i> 6-22-94 John P., etal	<i>Cancelled</i> <i>Donnie S. Linkerly</i> <i>remc</i> 6-22-94 # 43447	<i>Cancelled</i> <i>Donnie S. Linkerly</i> <i>remc</i> 6-22-94	" " "	947	451)	"	" " " " " "
21709	Feb. 1, 64	"	1/23/69 <i>Cancelled</i> <i>Donnie S. Linkerly</i> <i>remc</i> # 17412 Frederick R. &	<i>Cancelled</i> <i>Donnie S. Linkerly</i> <i>remc</i> # 17412 <i>Ollie Farmworth</i> <i>R.M.C.</i> 1/23/69	<i>Cancelled</i> <i>Donnie S. Linkerly</i> <i>remc</i> # 17412	Fidelity Fed. S. & L. Ass'n. 12-18-73 # 15710 Sat. Bk. 20-483	947	520	15,400.	Lot 3, Quillen Ave., Belmont Ests.
21950	Feb. 4, 64	"	<i>Cancelled</i> <i>Donnie S. Linkerly</i> <i>remc</i> 9-23-88 Ethel Smith	<i>Cancelled</i> <i>Donnie S. Linkerly</i> <i>remc</i> 9-23-88 # 15143	<i>Cancelled</i> <i>Donnie S. Linkerly</i> <i>remc</i> 9-23-88	" " " " " "	948	52	9,000.	Part lot 18, Anderson St. Lane, Sec. 1, Brookwood Forest.
22726	Feb. 12, 64	"	<i>Cancelled</i> <i>Donnie S. Linkerly</i> <i>remc</i> 9-23-88 Anna B. &	<i>Cancelled</i> <i>Donnie S. Linkerly</i> <i>remc</i> 9-23-88 # 15143	<i>Cancelled</i> <i>Donnie S. Linkerly</i> <i>remc</i> 9-23-88	First Fed. S. & L. Ass'n.	948	507	11,000.	Lot 41 & part lot 28, Holborn
23169	Feb. 15, 64	"	1/25/68 # 19896 Beattie R., Jr., etal	<i>Cancelled</i> <i>Donnie S. Linkerly</i> <i>remc</i> # 19896 <i>Ollie Farmworth</i> <i>R.M.C.</i> 1/25/68	<i>Cancelled</i> <i>Donnie S. Linkerly</i> <i>remc</i> # 19896	Bank Deed Book Citizens & Southern Nat'l	742	292)		Real Prop. Agreement
"	"	"	Evelyn M., etal	"	"	" " " " " "	742	292)	"	" " " " " "
23093	Feb. 14, 64	"	H. z. 2/11/66 # 23452 Cancelled <i>Donnie S. Linkerly</i> <i>remc</i> # 23452 <i>Ollie Farmworth</i> <i>R.M.C.</i>	<i>Cancelled</i> <i>Donnie S. Linkerly</i> <i>remc</i> # 23452 <i>Ollie Farmworth</i> <i>R.M.C.</i>	<i>Cancelled</i> <i>Donnie S. Linkerly</i> <i>remc</i> # 23452	R. B. Gresham	949	64	28,525.	165.47 acres, Bessie Rd., & Old

DIRECT or MORTGAGOR Index to Real Estate Mortgages — Greenville County, S. C.

REG. U. S. PAT. OFFICE *Chas McCott* County Indexes Since 1888
An Identifying Trade Mark

Open at Proper Tab according to First Letter or Letters of Name and refer to Buff Sub-Index sheet for page reference.

COTT FAMILY NAME INDEX No. 75 © 1949
Made by The Cott Index Company, Columbus, Ohio
Sold By Walker, Evans & Cogswell Co., Charleston, S.C.

FILE NUMBER	DATE OF RECORD	MORTGAGORS FAMILY NAMES	GIVEN NAMES ABCDEFGHIJ	GIVEN NAMES KLMNO	GIVEN NAMES PQRSTUVWXYZ	MORTGAGEES	BOOK	PAGE	Amount	BRIEF DESCRIPTION, LOCATION, ETC. (Not Warranted)
23473	Feb. 19, 64	Jones	<i>Cancelled</i> <i>Donnie S. Lankley</i> <i>RM.C.</i>	4-27-87 # 45891		<i>8.7 BK 101-1128</i> M. G. Proffitt, Inc.			68	Liberty Park.
23489	Feb. 19, 64	"	<i>Cancelled</i> <i>Donnie S. Lankley</i> <i>RM.C.</i>	4-25-83 # 27787		<i>At BK 80-794</i> Woodruff Fed. S. & L. Ass'n	949	419	3,023. 00	Lot 33, Andrea Lane Map 2,
	"	"	<i>Cancelled</i> <i>Donnie S. Lankley</i> <i>RM.C.</i>	4-25-83 # 27787		<i>At BK 80-794</i> " " " " "	949	410)	12,200.	Lot 31 Cor. Lee Circle & Crest Rd., Maple Hgts., Chick Spgs. Tp.
23605	Feb. 20, 64	"	<i>Cancelled</i> <i>Ollie Farnsworth</i> <i>RM.C.</i>	10/14/65 # 11569	W. Roacco	Fidelity Fed. S. & L. Ass'n	949	528)		Unnumbered lot Cor., Oakland Dr. & Pierce Ave. Lot 33, Hollywood Circle, Hollywood Sub'd., Lot 11, Marion Rd., Woodbrier; Lot Woodruff
	"	"	<i>Cancelled</i> <i>Ollie Farnsworth</i> <i>RM.C.</i>	10/14/65 # 11569	"	" " " " "	949	528)		Rd.; 125 acres Ferguson Dr.; lots 6 & 7, Old Augusta Rd., Air Base Highlands; 93.18 acres, less 2 Acres, Batesville Rd., Butler Tp.
	"	"	<i>Cancelled</i> <i>Ollie Farnsworth</i> <i>RM.C.</i>	10/14/65 # 11569	"	" " " " "	949	528)		
	"	"	<i>Cancelled</i> <i>Ollie Farnsworth</i> <i>RM.C.</i>	10/14/65 # 11569	"	" " " " "	949	528)		
	"	"	<i>Cancelled</i> <i>Ollie Farnsworth</i> <i>RM.C.</i>	10/14/65 # 11569	"	" " " " "	949	528)		
24190	Feb. 25, 64	"	<i>Cancelled</i> <i>Ollie Farnsworth</i> <i>RM.C.</i>	# 5311		" " " " "	950	170	6,900.	Lot 10, Blk. K, Prentiss Ave.
25037	Mar. 5, 64	"	<i>Cancelled</i> <i>Ollie Farnsworth</i> <i>RM.C.</i>	8-23-66 # 28385	Mildred A.	<i>Cancelled</i> <i>Ollie Farnsworth</i> <i>RM.C.</i>	951	190)	500.	Loftis, Chick Spgs. Tp.
	"	"	<i>Cancelled</i> <i>Ollie Farnsworth</i> <i>RM.C.</i>	5/12/68 # 28385	Bobby Murry, etal	<i>Cancelled</i> <i>Ollie Farnsworth</i> <i>RM.C.</i>	951	190)		Lot 4, Plat of Lots of Lily M.
25527	Mar. 10, 64	"	<i>Cancelled</i> <i>Ollie Farnsworth</i> <i>RM.C.</i>		James, etal	" " " " "	951	190)		" " " " " " " "
25587	Mar. 10, 64	"	<i>Cancelled</i> <i>Donnie S. Lankley</i> <i>RM.C.</i>	7-28-76 # 2719	Bertha Walker	Jane S. Cothran <i>Sat BK 40-399</i>	951	496	2,750.	Map 2, Nickletown Heights.
	"	"	<i>Cancelled</i> <i>Donnie S. Lankley</i> <i>RM.C.</i>	7-28-76 # 2719	Larry Dean, etal	Greer Fed. S. & L. Ass'n.	951	528)	15,700.	Lot 80 & part lot 79, Hilton St. Acres, Near Greer,
25829	Mar. 12, 64	"	<i>Cancelled</i> <i>Donnie S. Lankley</i> <i>RM.C.</i>	3-1-78 # 25578	Mary Dillard, etal	<i>Sat BK 40-399</i> " " " " "	951	528)		Lot 25, Homewood Ave. Homestead
26678	Mar. 20, 64	"	<i>Cancelled</i> <i>Donnie S. Lankley</i> <i>RM.C.</i>	6/2/65 # 33802	Clay C. III & Loretta R.	<i>Cancelled</i> <i>Ollie Farnsworth</i> <i>RM.C.</i>	952	39	8450.	Heights., Butler Tp.
	"	"	<i>Cancelled</i> <i>Ollie Farnsworth</i> <i>RM.C.</i>	J. O., etal	A. O. & J. O., etal	G. Douglas Wilson & Co. First Fed. S. & L. Ass'n.	952	552	10,300.	Lot 35, Princeton Ave., College Vista Hgts., Chick Spgs. Tp.
										Lot 3, Maria Louisa Lane, Dell

DIRECT or MORTGAGOR Index to Real Estate Mortgages — Greenville County, S. C.

REG. U. S. PAT OFFICE *Chas McCath* County Indexes Since 1888 An Identifying Trade Mark

Open at Proper Tab according to First Letter or Letters of Name and refer to Buff Sub-Index sheet for page reference.

COTT FAMILY NAME INDEX No. 75 © 1948
Made by The Cott Index Company, Columbus, Ohio
Sold By Walker, Evans & Cogswell Co., Charleston, S.C.

FILE NUMBER	DATE OF RECORD	MORTGAGORS FAMILY NAMES	GIVEN NAMES ABCDEFGHIJ	GIVEN NAMES KLMNOPQ	GIVEN NAMES RSTUVWXYZ	MORTGAGEES	BOOK	PAGE	Amount	BRIEF DESCRIPTION, LOCATION, ETC. (Not Warranted)
27018	Mar. 24, 64	Jones	<i>Cancelled</i> Ollie Farnsworth R.M.C.	4/28/65 #30080 Marvin L., etal		Greer Fed. S. & L. Ass'n.	953	178)	00 14,000.	Acres, Chick Spgs. Tp. Lot 56, Bent Creek Dr., King
"	"	"	<i>Cancelled</i> Ollie Farnsworth R.M.C.	4/28/65 #30080 Mary M., etal		" " " " "	953	178)	" " " " "	" " " " "
28246	Apr. 4, 64	"	<i>Cancelled</i> Ollie Farnsworth R.M.C.	4/13/65 #28531 Harold E. & Rachel C.		Bank Citizens & Southern Nat'l	Deed Book 746	81		Real Prop. Agreement.
29081	Apr. 13, 64	"	<i>Cancelled</i> Ollie Farnsworth R.M.C.	12/22/65 #18640 Rosa Belle		Bank of Piedmont	955	159	48 243.	Lot 6, Near Piedmont Grove Tp.
30000	Apr. 22, 64	"	<i>Cancelled</i> Ollie Farnsworth R.M.C.	11/17/72 #14915 Haskel M.		Sat BK 12-3 Modern Homes Const. Co.	956	143	60 8,481.	Tract Paris Mt. Tp.
30068	Apr. 23, 64	"	<i>Cancelled</i> Ollie Farnsworth R.M.C.	1/12/68 #18901 Dorothy Cooper, etal-		Bank of Piedmont	956	215)	88 3,924.	Lot 3, Hwy. 20, near Piedmont Grove Tp., also lot 142, Sec. 4, Main St. (Ave.) Piedmont Mfg. Co. Village.
30357	Apr. 27, 64	"	<i>Cancelled</i> Ollie Farnsworth R.M.C.	1/12/68 #18901 Lloyd G., etal		" " "	956	215)	00	& Brown Sts., Greer, Ch. Spgs. Tp.
31026	May 4, 64	"	<i>Cancelled</i> Ollie Farnsworth R.M.C.	9-4-73 #6648 Grover L.		Greer Fed. S. & L. Ass'n.	956	403	4,000.	Lot 33 & part lots 34 & 35 S. Main
31635	May 8, 64	"	<i>Cancelled</i> Ollie Farnsworth R.M.C.	6/14/66 #35387 Sue F.		First Fed. S. & L. Ass'n.	957	303	00 8500.	Lot Olive St., Chick Spgs. Tp.
32493	May 18, 64	"	<i>Cancelled</i> Ollie Farnsworth R.M.C.	2/7/69 #18809 Geneva & Richard		Fidelity Fed. S. & L. Ass'n.	958	136	00 1,600.	Lot Green Ave., City Park.
32585	May 18, 64	"	<i>Cancelled</i> Ollie Farnsworth R.M.C.	Donnie S. Tankersley 4-6-78 #29565 James F.		Sat BK 5-71 Aiken Loan & Security Co.	959	11	13,550.	Lot 25, Strawberry Dr., Blueberry
32877	May 20, 64	"	<i>Cancelled</i> Ollie Farnsworth R.M.C.	4-5-74 #24777 Mattie Bennefield		B. P. Edwards	959	25	00 980.	Lot 70, G. St., Pelham Mills Village
33688	May 28, 64	"	<i>Cancelled</i> Ollie Farnsworth R.M.C.	7/25/69 #1988 Othello D. & W. Paul		Farmers Bank of S'ville	959	233	00 6,000.	2 acres, Pollard Rd., Austin Tp.
34651	Jun. 8, 64	"	<i>Cancelled</i> Ollie Farnsworth R.M.C.	Clara		E - Z Loan Co., Inc.	960	191	528.	Lot 4, Gower St.
35305	Jun. 12, 64	"	<i>Cancelled</i> Ollie Farnsworth R.M.C.	#2140 Mary P. Tankersley 7-25-68 Lloyd		Cancelled 3-24-71 #25220 Sat BK 46-256 Fidelity Fed. S. & L. Ass'n.	961	177	10,000. 42	Part lot 1, Augusta Rd.
		"	<i>Cancelled</i> Ollie Farnsworth R.M.C.	Hortense & Lloyd		Bank of Piedmont	961	477	745.	Lot West Side Hwy. 29

DIRECT or MORTGAGOR Index to Real Estate Mortgages — Greenville County, S. C.

REG. U. S. PAT. OFFICE *Chas McCott* County Indexes Since 1888
An Identifying Trade Mark

Open at Proper Tab according to First Letter or Letters of Name and refer to Buff Sub-Index sheet for page reference.

COTT FAMILY NAME INDEX No. 75 © 1949
Made by The Cott Index Company, Columbus, Ohio
Sold By Walker, Evans & Cogswell Co., Charleston, S. C.

FILE NUMBER	MORTGAGORS FAMILY NAMES	GIVEN NAMES ABCDEFGH	GIVEN NAMES IJKLMNO	GIVEN NAMES PQRSTUVWXYZ	MORTGAGEES	BOOK	PAGE	Amount	BRIEF DESCRIPTION, LOCATION, ETC. (Not Warranted)
35642	Jones	7-11-94	# 47841	<i>Cancelled</i>	Set BK 154-1147			00	
Jun. 17, 64		Bobby Roy &	June H.	<i>Donnie S. Lankley</i>	Cameron-Brown Co.	962	149	16,700.	Lot 141, Dellwood Court.
36243	"	8-29-94		<i>Cancelled</i>	Set BK 155-1742			00	Forest Heights., Butler Tp.
Jun. 23, 64	"	Dean W., etal	#58850	<i>Donnie S. Lankley</i>	C. Douglas Wilson & Co.	962	533)	30,000.	Lot 29, Sec. 1, Drexel Ave., Lake
"	"	8-29-94		<i>Cancelled</i>	Set BK 155-1742)	" " " " " "
36462	"	Diane L., etal	#58850	<i>Donnie S. Lankley</i>	" " " "	962	533))	" " " " " "
Jun. 24, 64	"	<i>Cancelled</i>	2-4-88	Warren	# 34202 Set BK 106-1247			00	
36566	"	<i>Donnie S. Lankley</i>	Mary L. &	Robert	Cameron-Brown Co.	962	595	10,750.	Lot 2, Clarendon Ave.
Jun. 25, 64	"	<i>Cancelled</i>	#13753	W. A.	Lucia Jones	963	75	3,000.	Lot 4, Endel St.
382	"	5-5-71.						00	Mt. Rd., Fontana Forest.
Jun. 30, 64	"	Arlon O.	# 26122	<i>Cancelled</i>	J. B. Griffin, etal	963	471	41,650.	Lots 20-28 & part lot 43, Paris
737	"	<i>Cancelled</i>	11-5-73	#12342	Set. Bk. 19-680			00	Shamrock Acres.
Jul. 2, 64	"	<i>Donnie S. Lankley</i>	Jack C., etal		Carolina Fed. S. & L. Ass'n.	964	51)	11,700.	Lot 93, Kingswood Dr., Ext'n.,
"	"	<i>Cancelled</i>	11-5-73	#12342	Set. Bk. 19-680)	" " " " " "
1238	"	<i>Donnie S. Lankley</i>	Lila A., etal		" " " " "	964	51))	" " " " " "
Jul. 8, 64	"	<i>Cancelled</i>	John Robert	<i>Donnie S. Lankley</i>	1-5-76 # 17078			00	
1451	"	<i>Cancelled</i>	7/13/67	#1668	Set. Bk. 35-424	964	371	12,150.	Lot 40, Sunny Acres
Jul. 9, 64	"	<i>Cancelled</i>	Isaac J. &	Thomasena	Bank	Deed Book			
2382	"	<i>Cancelled</i>	2/14/66	#23515	Citizens & Southern Nat'l	752	493		Real Prop. Agreement.
Jul. 20, 64	"	<i>Cancelled</i>	M. M. &	W. Paul	J. H. Alexander	965	506	1,650.	Lot 6, Forrester Dr., Austin Tp.
2660	"	<i>Cancelled</i>	Jesse B.	<i>Donnie S. Lankley</i>	7-12-89 # 20146	966	51	00	Rd., Tanglewood, Gantt Tp.
Jul. 22, 64	"	<i>Cancelled</i>			Set. Bk. 114-858			18,000.	Lot 71, Sec. 2, Old Easley Bridge
3318	"	<i>Cancelled</i>	#12747	Sherill A.	First Fed. S. & L. Ass'n.	966	51	00	Invest. Co., Inc.
Jul. 29, 64	"	<i>Cancelled</i>			Carolina Nat'l. Mtg.	966	439	6,000.	Lot 11, W. D. Workman Prop.
4435	"	<i>Cancelled</i>	3/1/66	# 25042	First Fed. S. & L. Ass'n.	967	555	00	
Aug. 10, 64	"	<i>Cancelled</i>	M. M. &	W. Paul	First Fed. S. & L. Ass'n.	967	555	13,000.	Lot 6, Forrester Dr., Austin Tp.
4628	"	<i>Cancelled</i>	# 26173		00			00	South Forest Estates.
Aug. 11, 64	"	Bobby M.	4-28-67	<i>Cancelled</i>	Cameron-Brown Co.	968	69	7000.	Lot 183, West Belvedere Rd.,
4840	"	3/17/72		<i>Cancelled</i>				00	
Aug. 12, 64	"	Charles L.		<i>Cancelled</i>	B. P. Edwards	968	139	310.	2.6 acres, O'Neal Tp., also Part
"	"	# 24903		<i>Cancelled</i>	Set Bk 6-137	968	139)		Lots 183-189 Inc., also St., Cutting
"	"			<i>Cancelled</i>	" " "				Heirs Prop., Chick Spgs. Tp.

DIRECT or MORTGAGOR Index to Real Estate Mortgages — Greenville County, S. C.

REG. U. S. PAT. OFFICE *Chas. McCott* County Indexes Since 1888 An Identifying Trade Mark

☞ Open at Proper Tab according to First Letter or Letters of Name and refer to Buff Sub-Index sheet for page reference.

COTT FAMILY NAME INDEX No. 75 © 1949
Made by The Cott Index Company, Columbus, Ohio
Sold By Walker, Evans & Cogswell Co., Charleston, S.C.

78

FILE NUMBER	DATE OF RECORD	MORTGAGORS FAMILY NAMES	GIVEN NAMES ABCDEFGHIJ	GIVEN NAMES JKLMNO	GIVEN NAMES PQRSTUVWXYZ	MORTGAGEES	BOOK	PAGE	Amount	BRIEF DESCRIPTION, LOCATION, ETC. (Not Warranted)
5510	Aug. 19, 64	Jones	Carl M.	<i>Cancelled</i> 8/3/70	<i>Cancelled</i> 1-9-79 #20330	Sat Bk 63-661 Cameron-Brown Co.	969	101	8000.	Ave's, Northwood Sub'd. Lot 10, Cor. Parkwood & Gallivan
6448	Aug. 28, 64	"	Hobson &	<i>Cancelled</i> 5-9-79	<i>Cancelled</i> #2655	Pearl E. Bank of Piedmont	970	57	1782.	Piedmont Mfg. Co. Lot 52, Sec. 3, Piedmont St. (Ave)
6855	Sep. 1, 64	"	Elizabeth	<i>Cancelled</i> 2-17-78	<i>Cancelled</i> #32207	Sam W. Citizens & Sou. Nat'l. Bk.	756	456	Deed Bk.	Real Prop. Agreement. Ridge Dr., Fresh Meadow Farms.
7024	Sep. 3, 64	"	Beattie G., Jr.	<i>Cancelled</i> 3/24/71	<i>Cancelled</i> #22169	General Electric Credit	970	531	720.	Lot 41, Plat 1, Sec. 2, Pine Park, Chick Spgs. Tp.
7609	Sep. 10, 64	"	Margaret C. & Robert B.	<i>Cancelled</i> 6/11/66 #34216	<i>Cancelled</i> #13525	Citizens B. & L. Ass'n.	971	364	5,350.	Lot 2, Piedmont Ave., Piedmont
7633	Sep. 10, 64	"	Ethel Smith	<i>Cancelled</i> 12/12/69	<i>Cancelled</i> #5637	Peoples Nat'l. Bank d/b/a Palmetto Mtg. Co.	971	329	5000.	Lot Pendleton St.
8575	Sep. 18, 64	"	Helen Stewart	<i>Cancelled</i> 9/5/68	<i>Cancelled</i> #5637	Mildred T. Standord, etal	972	327	2,027.	Lot 5, Holmes Dr. Holmes Acres.
9464	Sep. 28, 64	"	Robert G.	<i>Cancelled</i> 9/5/68	<i>Cancelled</i> #12194	Cameron-Brown Co.	973	277	11,850.	Lot 12, Prop. O. V. Hunt Estate.
"	"	"	Sharon B.	<i>Cancelled</i> 10-17-80	<i>Cancelled</i> #12194	" " "	973	277	"	" " " " " "
10024	Oct. 2, 64	"	Nettie Mae & Robert Lee	<i>Cancelled</i> 4/4/69	<i>Cancelled</i> #23733	Ft. Inn Fed. S. & L. Ass'n.	974	110	16,000.	3 acres, Cor. Apple Blossom Lane & Balcomb Blv'd., & 2 acres Adj. near Mauldin
"	"	"	James W., etal	<i>Cancelled</i> 4/4/69	<i>Cancelled</i> #23733	" " " " "	974	110	80	Mills Village.
11034	Oct. 13, 64	"	Wynona R.	<i>Cancelled</i> 4/4/69	<i>Cancelled</i> #15132	Beatyguard Mfg. Co., Inc.	975	57	2506.	Lot 72, 6th St., Sec. 2, Judson
"	"	"	J. O., etal	<i>Cancelled</i> 7/8/70	<i>Cancelled</i> #541	" " " " "	975	57	"	" " " " " "
11325	Oct. 16, 64	"	A. O. &	<i>Cancelled</i> 7/8/70	<i>Cancelled</i> #541	Fidelity Fed. S. & L. Ass'n.	975	273	11,000.	Lot 29, Melanie Lane Dellvista
11489	Oct. 19, 64	"	John W. &	<i>Cancelled</i> 7/8/70	<i>Cancelled</i> #541	Lenco, Inc.	975	423	2,250.	Lots 51 & 52, Pine Hill Village.
11645	Oct. 20, 64	"	(Louise B. Estep) Louise V. Estep	<i>Cancelled</i> 7/8/70	<i>Cancelled</i> #541	First Fed. S. & L. Ass'n.	975	504	5,500.	Ext'n. Lot 11, Cardinal Dr., Pine Brook

DIRECT or MORTGAGOR Index to Real Estate Mortgages — Greenville County, S. C.

REG. U. S. PAT. OFFICE *Chas. M. Cott* County Indexes Since 1888 An Identifying Trade Mark

Open at Proper Tab according to First Letter or Letters of Name and refer to Buff Sub-Index sheet for page reference.

COTT FAMILY NAME INDEX No. 75 © 1949
Made by The Cott Index Company, Columbus, Ohio
Sold By Walker, Evans & Cogswell Co., Charleston, S.C.

FILE NUMBER	DATE OF RECORD	MORTGAGORS FAMILY NAMES	GIVEN NAMES ABCDEFGHIJ	GIVEN NAMES KLMNO	GIVEN NAMES PQRSTUVWXYZ	MORTGAGEES	BOOK	PAGE	Amount	BRIEF DESCRIPTION, LOCATION, ETC. (Not Warranted)
12629	Oct. 28, 64	Jones	<i>Cancelled</i> <i>Dannie S. Lankersley</i> <i>remc</i>	8-3-76	# 2311	Set Bk 40-511 Modern Homes Const. Co.	976	375	96 5412.	Elizzie Bramlett. Lot 10, Elli St., Prop. Mrs.
12631	Oct. 28, 64	"	<i>Cancelled</i> <i>Ollie Farnsworth</i> <i>R.M.C.</i>	8/27/68	# 4850	Barco, Inc.	976	379	45 2,983.	Poe Mfg. Co. Village Lot 165, Sec. 1, Fifth Ave., F.W.
13010	Nov. 2, 64	"	<i>Cancelled</i> <i>Ollie Farnsworth</i> <i>R.M.C.</i>	11/11/70	# 11314	J. La Rue Hinson	977	94	00 1,887.	Lot Endel St.
13765	Nov. 9, 64	"	<i>Cancelled</i> <i>Dannie S. Lankersley</i> <i>remc</i>	7-5-77	# 21177	B. P. Edwards	978	37	00 1028.	Lot 70, G. St., Pelham Rd., Gantt Tp.
14099	Nov. 12, 64	"	<i>Cancelled</i> <i>Ollie Farnsworth</i> <i>R.M.C.</i>	3/21/66	# 26977	Guy B. Foster	978	201	00 115.	3 acres, (lots 12, 13 & 14), Cleveland
14193	Nov. 13, 64	"	<i>Cancelled</i> <i>Ollie Farnsworth</i> <i>R.M.C.</i>	9/22/65	# 9256	Victor M. Page	978	245	00 800.	11 acres, Butler Tp.
15069	Nov. 23, 64	"	<i>Cancelled</i> <i>Dannie S. Lankersley</i> <i>remc</i>	2-25-85	# 24931	Shenandoah Life Ins. Co.	979	141)	00 10,000.	Lots 17, 18 & 19, Cr. West Arlington Ave. & Lanford St., Westmoreland, Greer.
15070	"	"	<i>Cancelled</i> <i>Dannie S. Lankersley</i> <i>remc</i>	2-25-85	# 24931	" " " "	979	141)	00	
16089	Nov. 23, 64	"	<i>Cancelled</i> <i>Dannie S. Lankersley</i> <i>remc</i>	Margaret V.	3-21-95	Bank of Greer, Greer, S.C.	979	217	1600.	1.45 acres, Chick Spgs. Tp.
17696	Dec. 4, 64	"	<i>Cancelled</i> <i>Dannie S. Lankersley</i> <i>remc</i>	James Doyce	3-21-95	C. Douglas Wilson & Co.	980	119	00 13,500.	Lot 1, Prop. James B. Green
19303	Dec. 21, 64	"	<i>Cancelled</i> <i>Ollie Farnsworth</i> <i>R.M.C.</i>	A. H.	4/5/66 # 28566	Bank of Trav. Rest tracting Co.	981	574	00 1250.	Lot 11, Second Ave., Conestee
19218	Jan. 7, 65	"	<i>Cancelled</i> <i>Dannie S. Lankersley</i> <i>remc</i>	Betty R. & John B.	8-31-73 # 6509	Albert M. Finley Con- Ass'n.	983	69	20 1951.	2.15 acres, Julian Rd., Butler Tp.
19353	Jan. 7, 65	"	<i>Cancelled</i> <i>Ollie Farnsworth</i> <i>R.M.C.</i>	George Ross Jr., etal	7/13/72 # 1157	Citizens Bldg. & Loan	983	78	00 6000.	Lot U. S. Hwy. 29, Grove Tp.
20374	Jan. 8, 65	"	<i>Cancelled</i> <i>Ollie Farnsworth</i> <i>R.M.C.</i>	Mack, etal	# 9160	Maude H. Miller	983	163)	00 200.	Lot Hopkins St. (formerly Glenn St.)
20374	"	"	<i>Cancelled</i> <i>Ollie Farnsworth</i> <i>R.M.C.</i>	Lula B., etal	# 9160	" " "	983	163)	00	" " " " " "
20374	Jan. 19, 65	"	<i>Cancelled</i> <i>Ollie Farnsworth</i> <i>R.M.C.</i>	W. Paul	# 10517 10/4/65	Fidelity Fed. S. & L. Ass'n	984	52	00 13,500.	Lot 6, Sunrise Ave., Carroll Hgts.

DIRECT or MORTGAGOR Index to Real Estate Mortgages — Greenville County, S. C.

REG. U. S. PAT. OFFICE *Chas. McCott* County Indexes Since 1888 An Identifying Trade Mark

Open at Proper Tab according to First Letter or Letters of Name and refer to Buff Sub-Index sheet for page reference.

COTT FAMILY NAME INDEX No. 75 © 1949
Made by The Cott Index Company, Columbus, Ohio
Sold By Walker, Evans & Cogswell Co., Charleston, S.C.

FILE NUMBER	DATE OF RECORD	MORTGAGORS FAMILY NAMES	GIVEN NAMES ABCDEF GH	GIVEN NAMES IJKLMNO	GIVEN NAMES PQRSTU VWXYZ	MORTGAGEES	BOOK	PAGE	Amount	BRIEF DESCRIPTION, LOCATION, ETC. (Not Warranted)
20712	Jan. 22, 65	Jones	<i>Cancelled</i> Ollie Farmworth R.M.C.	1/6/66 #19912 Johnny E. etal		J. O. Shaver	984	305)	00 700.	Lot 151, Fairfield Dr.
"	"	"	<i>Cancelled</i> Ollie Farmworth R.M.C.	1/6/66 #19912 Kay, etal		" " "	984	305)	00	" " " "
20830	Jan. 25, 65	<i>Cancelled</i> Donnie S. Tankersley R.M.C.	2-6-73 Bobby J. &	#22152 Mavis M.	Sat. BK. 13-537	Cameron-Brown Co.	984	363	10,950.	Sub'd. Lot 22, Thomas St., Monaghan Austin Tp.
20888	Jan. 25, 65	"	<i>Cancelled</i> Donnie S. Tankersley R.M.C.	3-25-80 #28401, Jr.	Sat BK 70-267	William S. First Fed. S. & L. Ass'n.	984	388	16,000.	Lot 77, Sycamore Dr., Eastdale,
21378	Jan. 29, 65	"	11/13/69 Doris B. &	#11246 John R.	<i>Cancelled</i> Ollie Farmworth R.M.C.	" " " " "	985	44	11,500.	Lot 9, Galphin Dr. Forest.
21588	Feb. 1, 65	"	<i>Cancelled</i> Ollie Farmworth R.M.C.	8/18/71 Oscar Bruce #5063	Sat. BK 2-90	C. Douglas Wilson & Co.	985	125	17,000.	Lot 21, Spring Forest Rd., Spring Village.
21885	Feb. 3, 65	"	1-17-95 Claude S. &	#2993 Nettie M.	<i>Cancelled</i> Donnie S. Tankersley R.M.C.	Aiken Loan & Security Co.	985	315	10,350.	Lot 70, Daisy Dr., Pine Hill
22510	Feb. 9, 65	"	<i>Cancelled</i> Ollie Farmworth R.M.C.	8/5/65 #4172 Jack D., etal		Citizens & Sou. Nat'l. Bank	Deed Book 767	210)		Real Prop. agreement
"	"	"	<i>Cancelled</i> Ollie Farmworth R.M.C.	8/5/65 #4172 J. Evelyn, etal		" " " "	767	210)		" " " "
22747	Feb. 12, 65	"	7-31-75 Claude S., etal	7-31-75	<i>Cancelled</i> Donnie S. Tankersley R.M.C.	#2759 Sat. Bk. 32-42 Charles A. Baker	986	182)	00 835.	Village. Lot 70, Daisy Dr., Pine Hill
"	"	"	7-31-75 Nettie M., etal	7-31-75	<i>Cancelled</i> Donnie S. Tankersley R.M.C.	#2759 Sat. Bk. 32-42 " " " "	986	182)		" " " " " "
24464	Mar. 2, 65	"	4/1/69 Fred L., etal	#23255 Fred L., etal	<i>Cancelled</i> Ollie Farmworth R.M.C.	Fidelity Fed. S. & L. Ass'n.	987	497	4000.	Lot Howe St.
24782	Mar. 5, 65	"	<i>Cancelled</i> Donnie S. Tankersley R.M.C.	5-8-85 #33801 Bobby D.	Sat. BK. 89-1028	C. Douglas Wilson & Co.	987	601	8200.	Lot 9, Blk. C, Kanatenah Augusta Rd.
25507	Mar. 15, 65	"	3-4-77 #23261 Mary P.	#23261	<i>Cancelled</i> Donnie S. Tankersley R.M.C.	Sat BK 45-702 G'ville, Inc. Motor Contract Co. of	988	505	3,137.	Part Lot 1, Prop. G.F. Cammer, Spgs. Tp.
25964	Mar. 18, 65	"	10/30/70 Evelyn M. &	#10344 John H.	<i>Cancelled</i> Ollie Farmworth R.M.C.	Citizens B. & L. Ass'n.	989	133	8500.	4.5 acres McConnell Rd., Chick Austin Tp.
26273	Mar. 22, 65	"	<i>Cancelled</i> Donnie S. Tankersley R.M.C.	2-12-90 #6608 H. E. &	Sat. BK. 117-1254	First Fed. S. & L. Ass'n.	989	344	15,000.	Lot 97, Mimosa Dr., Eastdale.

DIRECT or MORTGAGOR Index to Real Estate Mortgages — Greenville County, S. C.

REG. U. S. PAT. OFFICE *Chas McCott* County Indexes Since 1888 An Identifying Trade Mark

Open at Proper Tab according to First Letter or Letters of Name and refer to Buff Sub-Index sheet for page reference.

COTT FAMILY NAME INDEX No. 75 © 1949
Made by The Cott Index Company, Columbus, Ohio
Sold By Walker, Evans & Cogswell Co., Charleston, S.C.

FILE NUMBER	MORTGAGORS FAMILY NAMES	GIVEN NAMES ABCDEFGHIJ	GIVEN NAMES JKLMNO	GIVEN NAMES PQRSTUVWXYZ	MORTGAGEES	BOOK	PAGE	Amount	BRIEF DESCRIPTION, LOCATION, ETC. (Not Warranted)
26257	Jones	3-2-67 #20985	E. L.	<i>Cancelled</i> <i>Ollie Farmworth</i> <i>R.M.C.</i>	Fidelity Fed. S. & L. Ass'n.	989	368	15,000.	T. C. Gower Prop. Lots 11,12,13,& 14, Lanier St. Heights.
Mar. 22, 65	"	2/14/66 #23623	A. O. & J. O., et al	<i>Cancelled</i> <i>Ollie Farmworth</i> <i>R.M.C.</i>	First Fed. S. & L. Ass'n.	990	127	11,900.	Lot 18, Melanie Lane Dellvista
26895	"	6/18/65 #35485	Arlon O.	<i>Cancelled</i> <i>Ollie Farmworth</i> <i>R.M.C.</i>	" " " "	990	136	10,500.	Lot 29, Fontana Dr., Fontana Forest.
Mar. 29, 65	"	2-15-85 #24054	Joyce G. & William E.	<i>Cancelled</i> <i>Donnie S. Lankersley</i> <i>R.M.C.</i>	Trav. Rest Fed. S. & L. Ass'n.	990	528)	17,500.	Lot 32, Grand View Circle Grand View Heights, Travelers Rest, Bates Tp.
26895	"	2-15-85 #24054	" " " "	<i>Cancelled</i> <i>Donnie S. Lankersley</i> <i>R.M.C.</i>	Trav. Rest Fed. S. & L. Ass'n.	990	528)	17,500.	Lot 32, Grand View Circle Grand View Heights, Travelers Rest, Bates Tp.
Mar. 29, 65	"	6-15-76 #32613	Benjamin F.	<i>Cancelled</i> <i>Donnie S. Lankersley</i> <i>R.M.C.</i>	Woodruff Fed. S. & L. Assn.	992	93	14,000.	near Greer Lot 15, Wilson St., Bonaire Estates, Pleasant Valley
27654	"	11-17-73 #17230	James F., Sr.	<i>Cancelled</i> <i>Ollie Farmworth</i> <i>R.M.C.</i>	Fidelity Fed. S. & L. Assn.	992	127	3,800.	Lot 117, Pleasant Ridge Ave.,
Apr. 5, 65	"	12/20/67 #17230	Flora Mae Garren	<i>Cancelled</i> <i>Ollie Farmworth</i> <i>R.M.C.</i>	Sam F. Floyd	993	157	1,500.	Lot Perry Ave.
29095	"	5-24-76 #30289	Charlie T., et al	<i>Cancelled</i> <i>Donnie S. Lankersley</i> <i>R.M.C.</i>	Car. Natl. Mtg. Inv. Co., Inc.	993	513	* 7,700.	Park Lot 4, Orlando Ave., Paris Piney
Apr. 20, 65	"	3/15/71 #21368	Emily E., et al	<i>Cancelled</i> <i>Ollie Farmworth</i> <i>R.M.C.</i>	" " " " " "	993	513	00	Chick Spgs Tp.
Apr. 20, 65	"	3/15/71 #21368	Bessie S. & J. L.	<i>Cancelled</i> <i>Ollie Farmworth</i> <i>R.M.C.</i>	Greer Fed. S. & L. Assn.	993	490	12,000.	Lot 14, Wilson Dr., Bon Aire Acres, Cleveland Tp.
Apr. 29, 65	"	12-11-73 #15076 & #15077	Doris R & John R.	<i>Cancelled</i> <i>Donnie S. Lankersley</i> <i>R.M.C.</i>	Fidelity Fed. S. & L. Assn.	994	220	2,250.	Lot Bell Dr., near River Falls,
May 5, 65	"	1-26-73 #21174	Claude B.	<i>Cancelled</i> <i>Donnie S. Lankersley</i> <i>R.M.C.</i>	Cameron-Brown Co.	994	243	12,300.	Lot 91, Glendale Heights
May 5, 65	"	5-11-67 #27367	Anne F. & Maxie L.	<i>Cancelled</i> <i>Ollie Farmworth</i> <i>R.M.C.</i>	Citizens & Sou. Natl. Bank	Deed Book 773 265		76	Real Prop. Agreement ington Loop, G'ville. Tp.
May 10, 65	"	2-14-2006 #14008	Arnie Mae & Willmon	<i>Cancelled</i> <i>Ollie Farmworth</i> <i>R.M.C.</i>	Barco, Inc.	996	213	1,278.	Lot 39 & part lot 38, Blk. D., Wash-
May 12, 65	"	9/10/69 #5989	Cleo J. & Lou M.	<i>Cancelled</i> <i>Ollie Farmworth</i> <i>R.M.C.</i>	" "	996	603	97 1,406.	Lot 32, Fortner St., New Hope

DIRECT or MORTGAGOR Index to Real Estate Mortgages — Greenville County, S. C.

REG. U. S. PAT. OFFICE *Chas. M. Cott* County Indexes Since 1888 An Identifying Trade Mark

☞ Open at Proper Tab according to First Letter or Letters of Name and refer to Buff Sub-Index sheet for page reference.

COTT FAMILY NAME INDEX No. 75 © 1949
Made by The Cott Index Company, Columbus, Ohio
Sold By Walker, Evans & Cogswell Co., Charleston, S.C. ()

FILE NUMBER	MORTGAGORS FAMILY NAMES	GIVEN NAMES ABCDEFGHIJ	GIVEN NAMES JKLMNO	GIVEN NAMES PQRSTUVWXYZ	MORTGAGEES	BOOK	PAGE	Amount	BRIEF DESCRIPTION, LOCATION, ETC. (Not Warranted)
34342	Jones	6/16/69	<i>Cancelled</i> Ollie Farmworth Rim.C.	#30071	A. C. Hodgens	997	137	00 10,000.	E. M. Gibson, Paris Mt. Tp. 37.83 acres, less 10.8 acres, Est.
Jun. 8,65		6/16/69	H. Z., Jr.	#30071	A. C. Hodgens	997	141	00 8,000.	3 acres, white Hosre Rd., Paris Mt. Tp.
34344		"	6/16/69	" " "	#30071	" " "	997	141	00
35068	"	1/12/68	Arlon O.	#18899	Lowell Tankersley	997	655	21 8,215.	33 lots Fontana Forest Slope Rd., Near City
35978	"		Helen H., et al	<i>Cancelled</i> Donnie S. Tankersley RMC	6-19-75 #29972	998	625	00 12,000.	Set.Bk.31-186 Bank of Travelers Rest
Jun. 23,65	"		F. W., et al	<i>Cancelled</i> Donnie S. Tankersley RMC	6-19-75 #29972	998	625	00	Set.Bk.31-186 1/2 acre, also tract adj., Rocky
"	"		"	"	" " "	998	625	00	" " " "
36147	"	<i>Cancelled</i> Ollie Farmworth Rim.C.	1/6/69	#15935	Dorothea Williams Hill	998	661	00 2,000.	Lot 8 & part Lot 7, Gap Creek
Jun. 24,65	"	<i>Cancelled</i> Ollie Farmworth Rim.C.	1/6/69	#15935	" " "	998	661	00	" " "
"	"	<i>Cancelled</i> Donnie S. Tankersley RMC	12-13-84	et al	#17817	999	313	00 11,800.	Set. Bk. 87-1580 Drive, Austin Tp. Part lot 20 = 1.03 acres, Laurel
212	"	<i>Cancelled</i> Donnie S. Tankersley RMC	12-13-84	William C.,	et al #17817	999	313	00	Set. Bk. 87-1580
Jun. 29,65	"	<i>Cancelled</i> Donnie S. Tankersley RMC	12-13-84	et al	" " " "	999	313	00	" " " "
"	"	<i>Cancelled</i> Ollie Farmworth Rim.C.	#12766	Walter	William	1000	107	00 2,500.	part - Old Sptbg. Rd., Butler Tp. 16.04 acres & .55 of an acbe, less
842	"	<i>Cancelled</i> Donnie S. Tankersley RMC	11-18-66	Ina Mea &	William	1000	107	00	" " " "
Jul. 6,65	"	<i>Cancelled</i> Donnie S. Tankersley RMC	10-24-95	Ralph O.	William	1000	329	00 8,050.	Set BK 164-914 Lot 18, Glenwood Lane, Woodfields
1342	"	<i>Cancelled</i> Donnie S. Tankersley RMC		Ralph O.	Cameron-Brown Co.	1000	329	00	" " " "
Jul. 9,65	"	<i>Cancelled</i> Ollie Farmworth Rim.C.	#43	Charles Manley Jr., et al	Fidelity Fed. S. & L. Assn.	1000	638	00 10,000.	Forest Lots 6 & 7, S. C. Hwy. 253, Fontana
1736	"	<i>Cancelled</i> Ollie Farmworth Rim.C.	#43	Frances L., et al	" " " "	1000	638	00	" " " "
Jul. 14,65	"	<i>Cancelled</i> Donnie S. Tankersley RMC	8-13-80	#4267	Assn.	1001	455	00 15,700.	Set BK 71-739 Hgts., add., near Mauldin Lot 151, Alta Vista Circle, Coleman
"	"	<i>Cancelled</i> Donnie S. Tankersley RMC	8-13-80	James Marion, et al	Travelers Rest Fed. S. & L.	1001	455	00	Set BK 71-738
2485	"	<i>Cancelled</i> Donnie S. Tankersley RMC	8-13-80	#4267	" " " "	1001	455	00	" " " "
Jul. 21,65	"	<i>Cancelled</i> Donnie S. Tankersley RMC		Nancy W., et al	" " " "	1001	455	00	" " " "

DIRECT or MORTGAGOR Index to Real Estate Mortgages — Greenville County, S. C.

REG. U. S. PAT. OFFICE *Cott* County Indexes Since 1888 An Identifying Trade Mark

Open at Proper Tab according to First Letter or Letters of Name and refer to Buff Sub-Index sheet for page reference.

COTT FAMILY NAME INDEX No. 75 © 1949
Made by The Cott Index Company, Columbus, Ohio
Sold By Walker, Evans & Cogswell Co., Charleston, S.C.

FILE NUMBER	MORTGAGORS FAMILY NAMES	GIVEN NAMES ABCDEFGHIJ	GIVEN NAMES KLMNOP	GIVEN NAMES QRSTUVWXYZ	MORTGAGEES	BOOK	PAGE	Amount	BRIEF DESCRIPTION, LOCATION, ETC. (Not Warranted)
3296	Jones	5/27/69 Gladys B.	<i>Cancelled</i> Ollie Farnsworth R.M.C. #28319		Talmer Cordell	1002	291	20 1,722.	Tp. Lot 11, Glendale Heights, Subd., Gantt
3205	"	<i>Cancelled</i> Donnie S. Lankley R.M.C.	1-24-12 #242	2-25-12-13				90	Piedmont, Grove Tp.
Jul. 28, 65	"	Lloyd H., et al	<i>Cancelled</i> Donnie S. Lankley R.M.C.	1-14-76 #17963	Pelzer Williamston Bank	1002	325	6,250.	1.58 acres, S. C. Hwy 20 in or near
Jul. 29, 65	"	Homer E.	3-17-97	Polly W.	Jefferson Standard Life Ins. Co.	1002	381	19,000.	Hampton Gardens Lot 106, Balfer Dr., Sec. 3, Wade
Jul. 29, 65	"	George Marion	<i>Cancelled</i> July 2, 1968	#17728	Greer Fed. S. & L. Assn.	1002	512	2,600.	Tp. Lot 1, Pelham St., Greer, Chick Spgs.
Jul. 29, 65	"	Lemuel L., Jr., et al	9/24/71		Carolina Fdd. S. & L. Assn.	1002	449	4,150.	Taylor's Lot 51, South St. (Ave), Sec. 1,
"	"	Lugene P. et al	#8824		" " " " "	1002	449		
4989	"	Dorothy J. &	2-2-87	<i>Cancelled</i> Donnie S. Lankley R.M.C. #31549	Liberty Life Ins. Co.	1004	212	17,000.	Sheffield Forest Lot 84, Confederate Circle, Sec. 3,
Aug. 13, 65	"	Eddie M. &	Leonard M.		Barco, Inc.	1004	313	1,278.	O'Neal Tp. Part Lot 2, Prop., Emmerly T. Dill
Aug. 16, 65	"	Ethel S.	7-14-66 #1611	<i>Cancelled</i> Ollie Farnsworth R.M.C.	Ft. Inn Fed. S. & L. Assn.	1004	340	8,000.	Lot 8, Anderson St.
Aug. 23, 65	"	Annie L. &		a/k/a S. S. Stephen S.	Home Improvement & Supply Co.	1005	255	3,969.	Lot 295, Smith St., Brandon Plant
Aug. 24, 65	"	Frances W.	<i>Cancelled</i> Donnie S. Lankley R.M.C.	7-2-79 #149	Cameron-Brown Co.	1005	261	10,500.	Est. Lot 34, Douglass Av., Country Club
Aug. 25, 65	"	Alice H.	#23504	<i>Cancelled</i> Ollie Farnsworth R.M.C.	Ft. Inn Fed. S. & L. Assn.	1005	522	14,300.	Part tract 2, East Georgia Rd.
Sep. 7, 65	"	Myrtle Marie L. & Wendell	7-26-94	#51343 E.	Cameron-Brown Co.	1006	575	10,600.	Lot 7, Pembroke Lane
Sep. 22, 65	"	W. B.	#21000	2/8/68	Greer Fed. S. & L. Assn.	1008	384	4,400.	Lots 1 & 2, Dill Ave., Ch. Spgs. Tp.
Sep. 29, 65	"	Inez P.	1/3/68	#18246	Greer Fed. S. & L. Assn.	1009	226	7,000.	Chick Spgs. Tp. Lot State Hwy 415, (now State Hwy 290)
Oct. 5, 65	"	C. Rudy &	<i>Cancelled</i> Donnie S. Lankley R.M.C.	1-12-78 #21893	Ft. Inn Fed. S. & L. Assn.	1009	620	6,500.	Lot Graig St., Ft. Inn

DIRECT or MORTGAGOR Index to Real Estate Mortgages — Greenville County, S. C.

REG. U. S. PAT. OFFICE *Chas. McCott* County Indexes Since 1888 An Identifying Trade Mark

☞ Open at Proper Tab according to First Letter or Letters of Name and refer to Buff Sub-Index sheet for page reference.

COTT FAMILY NAME INDEX No. 75 © 1949
Made by The Cott Index Company, Columbus, Ohio
Sold By Walker, Evans & Cogswell Co., Charleston, S.C.

FILE NUMBER	MORTGAGORS FAMILY NAMES	GIVEN NAMES ABCDEFGHIJ	GIVEN NAMES JKLMNO	GIVEN NAMES PQRSTUVWXYZ	MORTGAGEES	BOOK	PAGE	Amount	BRIEF DESCRIPTION, LOCATION, ETC. (Not Warranted)
11277	Jones	Charles H., Jr., et al	<i>Cancelled</i> Donnie S. Tankersley RMC	5-7-90 #21854	St. Bk. 118-1813 First Fed. S. & L. Assn.	1010	347	00 17,100.	Pine Lane, Paris Mt. Tp. Lot Mountain Creek Rd. & easement for
"	"	Gail A., et al	<i>Cancelled</i> Donnie S. Tankersley RMC	3-7-90 #21854	St. Bk. 118-1813 " " " " "	1010	347		
16121	"	<i>Cancelled</i> Ollie Farnsworth RMC	#21910	2/15/72	Sat Bk 5-407 B. P. Edwards	1015	31	00 3,760.	Chick Spgs. Tp. Part lot 35, J. H. Roberts Est., Fontana Forest
16349	"	Arlon O.	<i>Cancelled</i> Ollie Farnsworth RMC	4/22/68 #27355	First Fed. S. & L. Assn.	1015	272	00 16,000.	Lot 14 & part lot 13, Tamarack Trail Sec. 3
16393	"	Bobby Joe &	<i>Cancelled</i> Ollie Farnsworth RMC	8/21/68 #4393	Scarlett W. Security Life & Trust Co.	1015	225	00 14,000.	Lot 59, Live Oak Court Oakwood Acres, wood Acres
16356	"	Bobby Joe &			Scarlett W. W. R. Mauldin	1015	269	00 1,000.	Lot 59, Sec. 3, Live Oak Court, Oak- Inc.
17030	"	<i>Cancelled</i> Donnie S. Tankersley RMC	5-4-83 #29064		St Bk. 80-1047 First Fed. S. & L. Assn.	1016	126	00 18,300.	Lot 18, Kingsridge Dr., Botany Woods,
Dec. 8,65	"	<i>Cancelled</i> Donnie S. Tankersley RMC	3-4-83 #29064		St Bk. 80-1047 " " " " "	1016	126		
"	"	<i>Cancelled</i> Donnie S. Tankersley RMC	6/17/69 #30191			1016	526	00 12,500.	Lot 67, Monaghan Ave.
17499	Dec. 13,65	<i>Cancelled</i> Ollie Farnsworth RMC	10/1/70 #7920		Bobby Gene & Lonita Ann Hamby First Fed. S. & L. Assn.	1016	526	00 12,500.	
17543	Dec. 13,65				Charles Alvin ll C. Douglas Wilson & Co.	1016	341	00 8,000.	Lot 6, Frestone St., Gantt Tp. Heights
18143	"				Helen H. Fidelity Fed. S. & L. Assn.	1017	75	00 24,000.	Lot 7, Parkins Mill Rd., Winfield
19253	Dec. 17,65		8-2-73 #3542	Set. Bk. 18-69	<i>Cancelled</i> Donnie S. Tankersley RMC	1018	257	00 3,600.	Lot 3, Sandy Fld Rd.
20085	Dec. 30,65		A. O. & J. G. 4-23-76 #27308		<i>Cancelled</i> Donnie S. Tankersley RMC	1019	107	00 16,500.	Lot 3, Sandy Fld Rd. Fairview Tp.
20446	Jan. 7,66		C. J., Jr., et al		Sou. Bank & Trust Co., Branch	1019	107	37 1,966.	Lot Weston & McKnight St., Ft. Inn,
21114	Jan. 11,66		Charles L. 6/10/70 #27112		<i>Cancelled</i> Ollie Farnsworth RMC	1019	293	00 1,966.	Lot 39, Pecan St., Pecan Terrace
21306	Jan. 18,66		Grady M. & Mary Rose P. 11/9/72 #19554		<i>Cancelled</i> Ollie Farnsworth RMC	1019	645	77 4,500.	2 Tracts, Austin Tp.
21306	Jan. 20,66		#21213		et al Southern Bank & Trust Co.	1020	127	77 2,679.	Lot 91, Cedar Lane Gardens
"	"		3-6-67 #21213		<i>Cancelled</i> Ollie Farnsworth RMC				
"	"		3-6-67		et al Barco, Inc.				
"	"		3-6-67		Woodrow W.,				

DIRECT or MORTGAGOR Index to Real Estate Mortgages — Greenville County, S. C.

REG. U. S. PAT OFFICE *Chas. M. Cott* County Indexes Since 1888 An Identifying Trade Mark

Open at Proper Tab according to First Letter or Letters of Name and refer to Buff Sub-Index sheet for page reference.

COTT FAMILY NAME INDEX No. 75 © 1949
Made by The Cott Index Company, Columbus, Ohio
Sold By Walker, Evans & Cogswell Co., Charleston, S. C.

FILE NUMBER	DATE OF RECORD	MORTGAGORS FAMILY NAMES	GIVEN NAMES ABCDEFGHIJ	GIVEN NAMES JKLMNO	GIVEN NAMES PQRSTUVWXYZ	MORTGAGEES	BOOK	PAGE	Amount	BRIEF DESCRIPTION, LOCATION, ETC. (Not Warranted)
	21582	Jones	<i>Cancelled</i> <i>Ollie Jamison R.M.C.</i>			Mrs. <i>7/20/70</i> Woodrow T.			00	St.)
	Jan. 24, 66			#1498		Trav. Rst. Fed. S. & L. Assn.	1020	388	1,750.	Lot 1, Manning St. (formerly Luther
	22592	"	<i>Cancelled</i> <i>Ollie Jamison R.M.C.</i>						00	
	Feb. 3, 66			<i>4/20/71</i> Charles F.	#24593	<i>Cancelled</i> <i>Ollie Jamison R.M.C.</i>	C. Douglas Wilson & Co.	1021	397	11,900.
	22967	"	<i>Cancelled</i> <i>Ollie Jamison R.M.C.</i>			<i>Sat Bk 4-109</i> Edna E., et al			00	
	Feb. 7, 66			<i>12/16/71</i>		Piedmont Pacific Lbr. Corp.	1021	575	3,495.	Lot 7, Sullivan St.
	"	"	<i>Cancelled</i> <i>Ollie Jamison R.M.C.</i>						00	
	"			Hal H., et al	#15487	<i>Cancelled</i> <i>Ollie Jamison R.M.C.</i>	" " " "	1021	575	
	24430	"	<i>Cancelled</i> <i>Ollie Jamison R.M.C.</i>			et al			00	Gantt Tp.
	Feb. 22, 66			#30314		William D.,	Cameron-Brown Co.	1023	225	12,500.
	"	"	<i>Cancelled</i> <i>Ollie Jamison R.M.C.</i>			et al			00	
	"			<i>Cancelled</i> <i>Ollie Jamison R.M.C.</i>	<i>Cancelled</i> <i>Ollie Jamison R.M.C.</i>	Patsy Ann P.,	" " " "	1023	225	
	24520	"	<i>Cancelled</i> <i>Ollie Jamison R.M.C.</i>			#17103 <i>Sat Bk 44-129</i> Donnie Green &			07	
	Feb. 23, 66			<i>Cancelled</i> <i>Ollie Jamison R.M.C.</i>	<i>Cancelled</i> <i>Ollie Jamison R.M.C.</i>	Peggy Crooks	Jack Scott	1023	336	8,805.
	25267	"	<i>Cancelled</i> <i>Ollie Jamison R.M.C.</i>						00	
	Mar. 2, 66					Texie	Delta Finance Co.	1024	75	486.
	25246	"	<i>Cancelled</i> <i>Ollie Jamison R.M.C.</i>			<i>Cancelled</i> <i>Ollie Jamison R.M.C.</i>			00	Butler Tp.
	Mar. 2, 66			Grover L.	<i>Cancelled</i> <i>Ollie Jamison R.M.C.</i>	#6648 <i>Sat Bk 18-634</i> Greer Fed. S. & L. Assn.	Greer Fed. S. & L. Assn.	1024	116	12,000.
	25582	"	<i>Cancelled</i> <i>Ollie Jamison R.M.C.</i>			<i>Cancelled</i> <i>Ollie Jamison R.M.C.</i>			80	
	Mar. 7, 66			Cleo J. &	Lou	<i>Cancelled</i> <i>Ollie Jamison R.M.C.</i>	Marion Harris	1024	339	679.
	25959	"	<i>Cancelled</i> <i>Ollie Jamison R.M.C.</i>			<i>Cancelled</i> <i>Ollie Jamison R.M.C.</i>			00	Gardens Subd.
	Mar. 10, 66			F. David, et al		<i>Cancelled</i> <i>Ollie Jamison R.M.C.</i>	Cameron-Brown Co.	1024	519	10,600.
	"	"	<i>Cancelled</i> <i>Ollie Jamison R.M.C.</i>						00	
	"			Margaret O., et al		" " "	" " "	1024	519	
	26513	"	<i>Cancelled</i> <i>Ollie Jamison R.M.C.</i>						00	strip Cedar Lane Rd., Paris Mt. Tp.
	Mar. 15, 66			Frances T. &		<i>Cancelled</i> <i>Ollie Jamison R.M.C.</i>	Birgial C.	1025	165	260.
	27369	"	<i>Cancelled</i> <i>Ollie Jamison R.M.C.</i>			<i>Cancelled</i> <i>Ollie Jamison R.M.C.</i>			00	
	Mar. 23, 66			A. O. &	J. O., et al	<i>Cancelled</i> <i>Ollie Jamison R.M.C.</i>	First Fed. S. & L. Assn.	1025	617	12,750.
	"	"	<i>Cancelled</i> <i>Ollie Jamison R.M.C.</i>						00	
	"			A. O. &	J. O., et al	<i>Cancelled</i> <i>Ollie Jamison R.M.C.</i>	" " " "	1025	617	
	27361	"	<i>Cancelled</i> <i>Ollie Jamison R.M.C.</i>						00	Court, Delvista Heights
	Mar. 23, 66			A. O. &	J. O., et al	<i>Cancelled</i> <i>Ollie Jamison R.M.C.</i>	First Fed. S. & L. Assn.	1025	620	12,750.

DIRECT or MORTGAGOR Index to Real Estate Mortgages — Greenville County, S. C.

REG. U. S. PAT. OFFICE *Chas. M. Catts* County Indexes Since 1888 An Identifying Trade Mark

Open at Proper Tab according to First Letter or Letters of Name and refer to Buff Sub-Index sheet for page reference.

COTT FAMILY NAME INDEX No. 75 © 1949
Made by The Cott Index Company, Columbus, Ohio
Sold By Walker, Evans & Cogswell Co., Charleston, S.C. ()

FILE NUMBER	DATE OF RECORD	MORTGAGORS FAMILY NAMES	GIVEN NAMES ABCDEFGHIJ	GIVEN NAMES KLMNOP	GIVEN NAMES QRSTUVWXYZ	MORTGAGEES	BOOK	PAGE	Amount	BRIEF DESCRIPTION, LOCATION, ETC. (Not Warranted)
27421	Mar. 23, 66	Jones	2-2-94	# 8393	<i>Cancelled</i>	Grudential Ins. Co. of Amer.	1026	69	13,500.	Lot 39, Embry St., Colonial Hills
28642	Apr. 5, 66	"	Arlon O.	<i>Cancelled</i>	# 14939	First Fed. S. & L. Assn.	1027	207	21,000.	Lot 217, Eastcliffe Way
29959	Apr. 18, 66	"	<i>Cancelled</i>	1-2-96	# 21959	Bank of Travelers Rest	1028	452	2,500.	21.15 acres, Bates Tp.
30923	Apr. 27, 66	"	<i>Cancelled</i>	7-14-74	# 17695	First Fed. S. & L. Assn.	1029	401	3,000.	Lot 7, Serrine St., Monaghan Mill
31039	Apr. 28, 66	"	Albert C. & Margaret S.	7-9-96	# 46016	Joseph V. Baughman	1029	453	265.	Lot 97, Sir Abbot St., Sherwood Forest
31178	Apr. 29, 66	"	Chris Oliver & Jacquelyn C.	<i>Cancelled</i>	# 8493	Car. Natl. Mtg. Inv. Co., Inc.	1029	559	10,600.	Lot 123, Delores St., Belmont Hghts.
31197	Apr. 29, 66	"	<i>Cancelled</i>	# 8493	10-7-68	Maude H. Miller	1029	605	250.	Lot Glenn St. (Now Hopkins St.)
31379	May 3, 66	"	Gladys & William H.			Lowes Const Co.	1030	68	2,035.	Lots 15, 16 & 17, Morrow St., Greer
32175	May 11, 66	"	<i>Cancelled</i>	6/25/69	# 30915	Citizens & Sou. Natl. Bank	Deed 798	Book 116		Real prop. Agreement
	"	"	<i>Cancelled</i>	6/25/69	# 30915	" " " " "	Deed 798	Book 116		
32472	May 13, 66	"	Arlon O.	<i>Cancelled</i>	2-9-67	First Fed. S. & L. Assn.	1031	11	11,250.	Lot 32, Fontana Drive, Fontana
32931	May 18, 66	"	Margaret V.			Bank of Greer	1031	315	1,900.	1.45 acres, Chick Spgs. Tp.
33910	May 30, 66	"	Ethel S. Ethel Smith	<i>Cancelled</i>	# 9212	Peoples Natl. Bank	1032	215	5,000.	Lot Pendleton St.
35514	Jun. 15, 66	"	<i>Cancelled</i>	7-29-66	# 3102	Farmers Bank of S'ville., S.C.	1033	427	6,000.	Maple St., S'ville.
35660	Jun. 16, 66	"	Dorothy C. & Lloyd G.	9/21/70	# 6982	Sou. Bank & Trust Co.,	1033	479	7,000.	Part lot 3, Gor. Jones Ave. & North
						Piedmont, S.C.				Lot Hwy. 20, Grove Tp.

DIRECT or MORTGAGOR Index to Real Estate-Mortgages — Greenville County, S. C.

REG. U. S. PAT. OFFICE *Chas. McCott* County Indexes Since 1888 An Identifying Trade Mark

Open at Proper Tab according to First Letter or Letters of Name and refer to Buff Sub-Index sheet for page reference.

COTT FAMILY NAME INDEX No. 75 © 1949
Made by The Cott Index Company, Columbus, Ohio
Sold By Walker, Evans & Cogswell Co., Charleston, S.C.

FILE NUMBER	DATE OF RECORD	MORTGAGORS FAMILY NAMES	GIVEN NAMES ABCDEFGH	GIVEN NAMES IJKLMNO	GIVEN NAMES PQRSTUWXYZ	MORTGAGEES	BOOK	PAGE	Amount	BRIEF DESCRIPTION, LOCATION, ETC. (Not Warranted)
36238	Jun. 24, 66	Jones	Cancelled <i>Ollie Farnsworth</i> R.M.C. #12813		11/2/67 Rosa Belle	Piedmont, S. C. Sou. Bank & Trust Co.,	1034	207	00 150.	Lot 6, near Piedmont
689	July 1, 1966	"	Cancelled <i>Ollie Farnsworth</i> R.M.C. #3940	8/4/67 Lucile S.		Peoples Natl. Bank	1034	660	00 9,000	+ Anderson St. Lat Cor. Arlington Ave. &
1662	" 17-1966	"	Cancelled <i>Ollie Farnsworth</i> R.M.C. #20538	2/2/68					00 11,215	at St. James & the Heights, Sec. 2
2007	" 18-1966	"	Cancelled <i>Ollie Farnsworth</i> R.M.C. #12975	3-27-69	3-27-69 #12975	Greer Fed. Sav. & L. Securities	1036	62	12,000.	Lot - Hudson Rd.
2383	" 22-1966	"	Cancelled <i>Ollie Farnsworth</i> R.M.C. #21111	4-5-71	4-5-71 #21111	International Mortg. & S.	1036	305	41 2952.	Bill, O'Neal Tp. Part Lot 2, Plat of Emory
2993	Jul. 29, 1966	"	Cancelled <i>Ollie Farnsworth</i> R.M.C. #2492	7-22-77	7-22-77 #2492	B. P. Edwards Loan Assoc.	1036	645	00 1,028.	Mill Village Lot 70, H St. Belknap
3305	Aug. 1-1966	"	Cancelled <i>Ollie Farnsworth</i> R.M.C. #2492	7-22-77	7-22-77 #2492	Woodruff Fed. Sav. & L.	1037	90	00 6500.	Dr. E. L. T. Valley Haven Area Lots 3, 4 + 5, Memorial
3516	" 3, 1966	"	Cancelled <i>Ollie Farnsworth</i> R.M.C. #4596	8-20-75	8-20-75 #4596	Dr. Bk. 32-455	1037	90	00	Sec. 2, O'Neal Tp.
3904	" 8, 1966	"	Cancelled <i>Ollie Farnsworth</i> R.M.C. #5061	2-4-91	2-4-91 #5061	Stella A. Mock	1037	232	00 20,000	Lot Cor. Pine Forest Dr. & Cleland St.
3895	" 8, 1966	"	Cancelled <i>Ollie Farnsworth</i> R.M.C. #17765	1-14-76	1-14-76 #17765	Rep. E. Collateral Invest. Co.	1037	425	00 10,500	Lot Pine Forest Dr., also Rockwood Heights
5539	" 25, 1966	"	Cancelled <i>Ollie Farnsworth</i> R.M.C. #17765	1-14-76	1-14-76 #17765	James S. Walker	1037	447	00 3500.	Lot 4, Sec. 2, Banner Dr. acres 1.02, Lakeside Dr.
5868	" 29, 1966	"	Cancelled <i>Ollie Farnsworth</i> R.M.C. #24573	3-21-68	3-21-68 #24573	Woodruff Fed. S. & L. Assn.	1039	115	00 14,000	Lat 8 Wolf Rd. Bonair Acres
5862	" 29, 1966	"	Cancelled <i>Ollie Farnsworth</i> R.M.C. #18488	12-4-79	12-4-79 #18488	First Fed. S. & L. Assn.	1039	319	00 20,000	Spring Forest Lot 12, Old Spiby. Rd.
6204	Sept. 1-1966	"	Cancelled <i>Ollie Farnsworth</i> R.M.C. #3813	8-3-67	8-3-67 #3813	Wesley M. Rose	1039	285	00 895	Riley Est. Lot 46, Sec. 2, Mark Dr.
6202	" 1-1966	"	Cancelled <i>Ollie Farnsworth</i> R.M.C. #3813	8-3-67	8-3-67 #3813	Wesley M. Rose	1039	544	00 5000.	Boyce Lawn Lot 144, Telliger St.
		"	Cancelled <i>Ollie Farnsworth</i> R.M.C. #3813	8-3-67	8-3-67 #3813	Freddy H. Knight	1039	538	00 700.	the Terrace - Mauldin Lot, Maple Drive, Peach

DIRECT or MORTGAGOR Index to Real Estate Mortgages — Greenville County, S. C.

REG. U. S. PAT. OFFICE *Chas. M. Cott* County Indexes Since 1888 An Identifying Trade Mark

Open at Proper Tab according to First Letter or Letters of Name and refer to Buff Sub-Index sheet for page reference.

COTT FAMILY NAME INDEX No. 75 © 1949 Made by The Cott Index Company, Columbus, Ohio Sold By Walker, Evans & Cogswell Co., Charleston, S.C. ()

FILE NUMBER	MORTGAGORS	GIVEN NAMES	GIVEN NAMES	GIVEN NAMES	MORTGAGEES	BOOK	PAGE	Amount	BRIEF DESCRIPTION, LOCATION, ETC.
DATE OF RECORD	FAMILY NAMES	ABCDEFGHIJ	IJKLMNO	PQRSTUVWXYZ					(Not Warranted)
6340 Sept. 2-1966	Jones	10/8/69 Ann O.	# 8408	Cancelled Ollie Farnsworth R.M.C.	Jr., et al Richard F. Watson,	1039	575	735.00	Dr. Butler Tr. Lot 22, Highborne Monaghan Subd
6621 " 7-1966	"	4/22/70 Bobby J. + Marie C.	# 23042	Cancelled Ollie Farnsworth R.M.C.	Niel Finance Co.	1040	67	295.20	Lot 22 Thomas St. mail, Fontana, Trust.
7928 " 21-1966	"	D. C.	# 24313	Cancelled Ollie Farnsworth R.M.C.	George W. Jay	1041	111	3000.00	Lot 4 + Part Lot 13, Samsack Chestnut, Inc.
9869 Oct. 13-1966	"		4-10-67	Cancelled Dennis S. Inkerley R.M.C.	Joseph W. Brown Cameron-Brown Co.	1042	583	6,950.00	Lot 65, South Estate Co.
10181 " 17-1966	"	Cancelled Dennis S. Inkerley R.M.C.	8-26-87	Robert M.	10026 S. + S.C. 104-393	1043	23	10,450.00	Lot 81, Chipley Lane, Chestnut Hills.
"	"	Cancelled Dennis S. Inkerley R.M.C.	8-26-87	Rosemary	10026 S. + S.C. 104-393	1043	23	00.00	Rd.
10756 " 24-1966	Sat BK 10-597	10/2/72 Farley H.	# 99390	Cancelled Dennis S. Inkerley R.M.C.	" Loan asso. Fidelity Fed. Sav. +	1043	255	2800.00	Lot or Tract - Curtis
"	"				" " "	1043	244	5,000.00	Lot 21 Cor. Chestnut St. + Chestnut St. Sterling College Park Subd.
"	"				" " "	1043	244	00.00	
12275 Dec. 11-1966		Cancelled Dennis S. Inkerley R.M.C.	1-24-97	# 4815	Sat BK 176-711	1044	357	13,500.00	Lot 2, South of Highway + Lacker Rd. Dunklin Sp.
12536 " 15-1966	Cancelled Dennis S. Inkerley R.M.C.	6/4/74 Barbara Ann S. + Ralph O.	# 30982	Sat BK 23-665	Sarah W. Bruin #14118	1044	501	7,800.00	Lot, cor. Dobbins Rd.
12534 " 15-1966	"	Cancelled Ollie Farnsworth R.M.C.	11/15/67	S.	J. Odell Sharer	1044	523	1700.00	Lot 126, Drury Lane, Glendale - Mauldin.
"	"	Cancelled Ollie Farnsworth R.M.C.	11/15/67	William C.	" " "	1044	523	00.00	Austin Tr.
12660 " 16-1966	"	Cancelled Ollie Farnsworth R.M.C.	7-10-67	# 1255	" " "	1044	577	13,000.00	Part of 2nd Subd. of Part of 2nd Subd. of
12798 " 18-1966	"	Cancelled Ollie Farnsworth R.M.C.	# 31861	George, Jr.	J. B. Barnes, Sr., et al	1044	667	800.00	Lot Hwy. 20.
13764 Dec. 2, 1966	"	Cancelled Dennis S. Inkerley R.M.C.	6/10/68	Rose	6-30-87 #58524 Dec BK 102-1896	1045	522	17,700.00	Lot 50, ...

DIRECT or MORTGAGOR Index to Real Estate Mortgages — Greenville County, S. C.

REG. U. S. PAT. OFFICE *Chas. McCott* County Indexes Since 1888 An Identifying Trade Mark

Open at Proper Tab according to First Letter or Letters of Name and refer to Buff Sub-Index sheet for page reference.

COTT FAMILY NAME INDEX No. 75 © 1949
Made by The Cott Index Company, Columbus, Ohio
Sold By Walker, Evans & Cogswell Co., Charleston, S.C.

FILE NUMBER	MORTGAGORS FAMILY NAMES	GIVEN NAMES ABCDEFGHIH	GIVEN NAMES IJKLMNO	GIVEN NAMES PQRSTUVWXYZ	MORTGAGEES	BOOK	PAGE	Amount	BRIEF DESCRIPTION, LOCATION, ETC. (Not Warranted)
13767	Jones			Cancelled 6-30-97 #58526	at BK 2102-1886				
13856	"			<i>Bonnie S. Tankersley</i>					
" 2-1966	"			Cancelled					
14297	"			<i>Allice Farmworth</i>					
" 8-1964	"			Cancelled					
14557	"			<i>Bonnie S. Tankersley</i>					
" 12-1966	"			Cancelled					
14769	"			<i>Phyllis H.</i>					
" 14, 1966	"			Cancelled					
" " "	"			<i>Walter H. Aiken Loan & Security Co.</i>					
14773	"			Cancelled					
" 14, 1966	"			<i>Patricia B.</i>					
15124	"			Cancelled					
" 2-1966	"			<i>Bonnie S. Tankersley</i>					
15355	"			Cancelled					
" 22, 1966	"			<i>William A.</i>					
15670	"			Cancelled					
Sec. 28-1966	"			<i>William A.</i>					
15927	"			Cancelled					
" 30-1966	"			<i>William A.</i>					
17391	"			Cancelled					
Jan. 18, 1967	"			<i>Wallace H.</i>					
" 14, 1966	"			Cancelled					

DIRECT or MORTGAGOR Index to Real Estate Mortgages — Greenville County, S. C.

REG. U. S. PAT. OFFICE *Chas McCott* County Indexes Since 1888 An Identifying Trade Mark

Open at Proper Tab according to First Letter or Letters of Name and refer to Buff Sub-Index sheet for page reference.

COTT FAMILY NAME INDEX No. 75 © 1949 Made by The Cott Index Company, Columbus, Ohio Sold By Walker, Evans & Cogswell Co., Charleston, S.C. ()

FILE NUMBER DATE OF RECORD	MORTGAGORS FAMILY NAMES	GIVEN NAMES ABCDEFGHIJ	GIVEN NAMES JKLMNO	GIVEN NAMES PQRSTUVWXYZ	MORTGAGEES	BOOK	PAGE	Amount	BRIEF DESCRIPTION, LOCATION, ETC. (Not Warranted)
18335 Jan. 31-1967	Jones	Cancelled Donnie S. Tankersley remc	3-4-77 #23261	Set BK 45-703	Charles J. Spillane	1049	169	415. ⁰⁰	Part Lot 1, Augusta Rd. off Augusta Rd.
19824 Feb. 16, 1967	"	Cancelled #12082 11-5-68 Ollie Farnsworth R.M.C.	William A. Jr.	Jack F. Owens	Peoples Natl. Banks Assn.	1050	294	2,700 ⁰⁰	Part Lot 8, Sellers Subd. off Augusta Rd.
19827 " 16, 1967	"	Cancelled Ollie Farnsworth R.M.C.	#4214 8/18/67	William A. Jr.	Peoples Natl. Banks Assn.	1050	297	5,000 ⁰⁰	Part Lot 8, Sellers Subd. off Augusta Rd.
20632 " 27-1967	"	Harold D. + Ollie Belle			Fidelity Fed. Sav. + Loan	1051	87	3,000. ⁰⁰	Lot, U. S. Hwy. 29. Grove
22212 Mar. 1, 1967	"	Cancelled 5/22/72 Ollie Farnsworth R.M.C.				1051	555	2,750 ⁰⁰	
" " "	"	Cancelled #31604 Ollie Farnsworth R.M.C.			Sat BK 7-422	1051	555		
23615 " 31-1967	"	Cancelled 10/24/68 #10063 Ollie Farnsworth R.M.C.				1053	441	5,500. ⁰⁰	5.02 acres, Taylors Rd. + Venus Court, Sellers Heights
25807 Apr. 25, 1967	"	Cancelled 9/22/67 #8995 Ollie Farnsworth R.M.C.			L. A. Jones Fidelity Fed. S. + L. Assn.	1055	597	14,500 ⁰⁰	Lot 1, Cor. Maria Bruce Lane Columbia Invest. Co.
26608 May 3, 1967	"	Cancelled W. O. + J. P. et al Donnie S. Tankersley remc	8-22-86 #2895	Sat BK 59-550	Agnes E. Hunnicutt	1056	391	300 ⁰⁰	Lat 18, Subd. for Collinwood Park
26916 " 5, 1967	"	Cancelled Donnie S. Tankersley remc	7-27-78 #2895	Sat BK 59-550	Cameron-Brown Co.	1056	569	14,750 ⁰⁰	Lat 5, Collinwood Lane,
27018 " 8, 1967	"	Cancelled Ollie Farnsworth R.M.C.	7/19/71	Sat. BK 1-325	Joseph E. Takken, et al	1056	651	3,500 ⁰⁰	32.14 Acres, Cleveland Twp.
" " "	"	Cancelled Ollie Farnsworth R.M.C.	#1827			1056	651		
27439 " 12-1967	"	Cancelled Donnie S. Tankersley remc	Mary P. et al 9-12-83 #84038	+ BE 82-546	Piedmont Const. Co.	1057	360	3027. ⁰⁰	Lot 165, 5th ave., S. W. Pae mfg. Co.
" " "	"	Cancelled Donnie S. Tankersley remc	Jerry T. et al 9-12-83 #84038	+ BE 82-546	" " " "	1057	360		
27654 " 15-1967	"	Cancelled Donnie S. Tankersley remc	Norma et al 4-3-78 #29099	Sat BK 56-447	assn.	1057	445	18,000. ⁰⁰	Lot 8, West Tallulah Dr.
28470 " 23-1967	"	Cancelled Ollie Farnsworth R.M.C.	Michael 1/17/71 #30613		Fidelity Fed. S. + L.	1058	284	2,868. ⁰⁰	3 acres, cor. apple Blossome Lane + Balcombe Blvd.

DIRECT or MORTGAGOR Index to Real Estate Mortgages — Greenville County, S. C.

REG. U. S. PAT. OFFICE *Chas. McCott* County Indexes Since 1888 An Identifying Trade Mark

Open at Proper Tab according to First Letter or Letters of Name and refer to Buff Sub-Index sheet for page reference

COTT FAMILY NAME INDEX No. 75 © 1949
Made by The Cott Index Company, Columbus, Ohio
Sold By Walker, Evans & Cogswell Co., Charleston, S.C.

FILE NUMBER	MORTGAGORS FAMILY NAMES	GIVEN NAMES ABCDEFGHIJ	GIVEN NAMES KLMNO	GIVEN NAMES PQRSTUWXYZ	MORTGAGEES	BOOK	PAGE	Amount	BRIEF DESCRIPTION, LOCATION, ETC. (Not Warranted)
29390 Jun. 1, 1967	Jones	3-17-87 Dean P., et al		Cancelled #38323 Donnie S. Lankford	Lat Bk 100-1547 C. Douglas Wilson & Co	1059	229	16,100 ⁰⁰	Lat 9, Subd. Prop. Mae Davis Hill
" " "	"	3-17-87 Annette M., et al		Cancelled #38323 Donnie S. Lankford	" " "	1059	229		
29399 " 1, 1967	"	10/12/67 Arthur Jr.	#10762	Cancelled Allie Farnsworth	Cameron-Brown Co. assn.	1059	282	11,200 ⁰⁰	Lat Sherman Lane
29527 " 2-1967	"	4/19/71 James Leonard	#23529	Cancelled Allie Farnsworth	Woodruff Fed. S. & L.	1059	375	700 ⁰⁰	Lots 3, 4 + 5, Memorial Dr. Extn - Valley Haven across O'Neal Tp.
"	"	"	"	"	"	1059	375		
29865 " 6-1967	"	8/25/72 Kay Chapman	#5855		Lat Bk 9-614 J. J. Finley	1059	545	500 ⁰⁰	Glendale St. + Brent ave. Lot 16 + Part Lot 17 cov.
30616 " 14, 1967	"	10/6/67 Arlon P.	#10199	Cancelled Allie Farnsworth	First Fed. S. & L. Assn.	1060	406	14,800 ⁰⁰	Fontana Forest Lat 46, Tamarack Trails
30620 " 14, 1967	Cancelled Allie Farnsworth	11/4/70 Ethel M.	#10764		Ray S. Batson	1060	415	2,500 ⁰⁰	Lat 5, Sec. A. Y.M.C.A. St.
30704 " 16-1967	"	3-30-92 Donnie S. Lankford		Cancelled Phillip	Collateral Invest 19907 St. Bk. 130-511	1060	515	10,000 ⁰⁰	Hartsville St., Cashel corner. Part Lots 149 + 111
" " "	"	"	"	"	"	1060	510		
31589 " 23-1967	"	10/24/67 Robert C., et al	#11875	Cancelled Allie Farnsworth	Loan Assn. Gaer Fed. Sav. +	1061	319	9,000 ⁰⁰	2 Lots - Chick Spr. Tp.
"	"	"	"	"	"	1061	319		
508 " 29-1967	"	8-13-76 Fannie Leroy	#4285	Cancelled Allie Farnsworth	Lat Bk 40-745 Cameron-Brown Co. Assn.	1062	29	15,250 ⁰⁰	Farmington corner. Lot 97, Claxton Dr., 253, Fontana Forest.
602 " 30-1967	"	12/20/67 Arlon P.	#17222	Cancelled Allie Farnsworth	Fidelity Fed. S. & L.	1062	90	18,000 ⁰⁰	Lat 5 + Part Lot 2, S.C. Hwy.
711 July 1, 1967	"	10-7-77 Donnie S. Lankford	#11145	Cancelled Allie Farnsworth	Lat Bk 52-1				
" " "	"	"	"	"	"				
" " "	"	"	"	"	"				

DIRECT or MORTGAGOR Index to Real Estate Mortgages - Greenville County, S. C.

To locate names, open at SURNAME INITIAL TAB and refer to Buff Sub-Index sheet for page reference.

KEYS PRINTING CO.

FILE NUMBER DATE OF RECORD	MORTGAGORS FAMILY NAMES	GIVEN NAMES ABCDEFGH	GIVEN NAMES IJKLMNO	GIVEN NAMES PQRSTUWXYZ	MORTGAGEES	BOOK	PAGE	AMOUNT	BRIEF DESCRIPTION, LOCATION, ETC. (NOT WARRANTED)
992 July 6-1967	Jones	James O. Jones James O. Jones	3-30-93	#19016	Sat BK 139-1639 Loan Acct.	1062	411	26,350. ⁰⁰	Lot 33, Bridgewood ave. Forest Hills - Chick Spgs. Jp.
"	"	James O. Jones June H. Jones	3-30-93	#19016	Sat BK 139-1639	1062	411		
1149 " 7-1967	"	A. O. & J. C. Jones			First Fed. S. & L. Assn Bank	1062	492	15,900 ⁰⁰	Pat Lote 22 & 25, Hillcrest Heights
1386 " 11-1967	"	Constance & Jimmy M.	#24574		Petersons & Son, Natl. Bank	823	220		Real Prop. Agreement.
1599 " 12-1967	"	H. Ged. Jr., et al			J. C. Peden	1063	217	19,750. ⁰⁰	68.4 acres + 31.54 acres, cor. 7th Carter Rd. & Woodside ave. - 2d. Inn.
"	"	"	"	"	"	1063	217		Bates Sp. also Lot 5, Bates Sp. Lot 3, also Lot 5, Bates Sp. Western Hills.
2219 July 18-1967	"	Martha & William			Flora S. Henderson	1063	639	6200 ⁰⁰	Lot 41, Fuscon Drive, 5
3012 " 26-1967	"	C. Harold & Joyce	2-18-76	#20976	Sat. Bk. 36-436	1064	439	2654. ⁸⁸	Lot 41, Fuscon Drive, 5
3419 " 11-1967	"	"	"	"	"	1065	18	7,000 ⁰⁰	at intersection of
3781 Aug. 3-1967	"	Allie Jamison Kitty E.	8/26/70	#4741	Citizens & Son, Natl. Bank	825	221		Real Prop. Agreement
" 11-1967	"	Donnie S. Lankley "	7-13-77	#1247	Sat BK 49-412	1200	21	7,250 ⁰⁰	Pat Lote 5, also Lot 5, Bates Sp.
4875 " 14-1967	"	Donnie S. Lankley " & William	7-9-73	#740	Sat. Bk. 17-452	1066	340	1,500 ⁰⁰	Pat Lote 5, also Lot 5, Bates Sp.
5121 " 2-1967	"	Donnie S. Lankley " & William	1-6-77	#18051	Sat BK 44-347	1061	248	10,000 ⁰⁰	Pat Lote 5, also Lot 5, Bates Sp.
5122 " 2-1967	"	Donnie S. Lankley " & William	10/19/72	#11837	Sat BK 11-226	1061	248	10,000 ⁰⁰	Pat Lote 5, also Lot 5, Bates Sp.
5123 " 2-1967	"	Donnie S. Lankley " & William	2/25/72	#22896		1061	248	10,000 ⁰⁰	Pat Lote 5, also Lot 5, Bates Sp.
"	"	Donnie S. Lankley " & William	Sat BR 5-524			1207	247		Pat Lote 5, also Lot 5, Bates Sp.

DIRECT or MORTGAGOR Index to Real Estate Mortgages — Greenville County, S. C.

To locate names, open at SURNAME INITIAL TAB and refer to Buff Sub-Index sheet for page reference.

FILE NUMBER DATE OF RECORD	MORTGAGORS FAMILY NAMES	GIVEN NAMES ABCDEFGHIJ	GIVEN NAMES JKLMNO	GIVEN NAMES PQRSTUVWXYZ	MORTGAGEES	BOOK	PAGE	AMOUNT	BRIEF DESCRIPTION, LOCATION, ETC. (NOT WARRANTED)
6364	Jones	7-24-78 #2380 Sat BK		Cancelled 59-465				17.00	Gardens
" 29-1967 6400	"	Clay C. & Loretta	Donnie S. Tankersley	First Fed. Sav. & Loan		1067	583	19,500.	Lot 26, Astor St., McSwain
" 29-1967	"	Robby C.	Donnie S. Tankersley	First Fed. Sav. & Loan		1067	622	8,000.	2.32 acres, Ford Rd., Also 23.8 acre adj- Butler Tp.
" 30-1967 80 66	"	Cancelled Donnie S. Tankersley	4-5-74 #24777	Cancelled	"	1067	622	00	mill village
9035	"	Arion	Matie Benefield	B. P. Edwards		1067	695	1028.	Lot 70, B St., Pelham
" 25, 1967	"	Cancelled Donnie S. Tankersley	11-15-77 #15070	Cancelled		1069	298	9,500	Fontana Forest Lot 28, Pennwood Lane,
" "	"	Terrell C.	11-15-77 #15070	Cancelled	Co., Inc.	1070	219	14,450	Lot 4, Conway Dr. Pleasantburg Forest
9246	"	Patricia R.	6-30-93 #42690	Cancelled		1070	219	00	Kacy Ave., Low cost.
9412	"	Beard N. & Mary L.	Donnie S. Tankersley	Cancelled		1070	456	19,000	Lot 55, Aldridge Dr. & n
" 28-1967 9548	"	Arthur Jr.	Donnie S. Tankersley	Cancelled		1070	479	16,000	Lot Sherman Lane
" 29-1967 9620	"	Arion	Cancelled Alicia Furryworth	Cancelled		1070	644	14,250	Fontana Forest Lot 27, Pennwood Lane,
Oct-2, 1967	"	Adolphus S. & Ruby B.	Cancelled Alicia Furryworth	Cancelled		1072	316		Notice of Lien, P16.2-1-110.1
" "	"	Harold K. et al	Cancelled Alicia Furryworth	Cancelled		1072	317		Notice of Lien, P16.1-1-145
" "	"	Madys P. et al	Cancelled Alicia Furryworth	Cancelled		1072	317		

DIRECT or MORTGAGOR Index to Real Estate Mortgages — Greenville County, S. C.

To locate names, open at SURNAME INITIAL TAB and refer to Buff Sub-Index sheet for page reference.

KEYS PRINTING CO.

FILE NUMBER DATE OF RECORD	MORTGAGORS FAMILY NAMES	GIVEN NAMES ABCDEFGHIJ	GIVEN NAMES JKLMNO	GIVEN NAMES PQRSTUVWXYZ	MORTGAGEES	BOOK	PAGE	AMOUNT	BRIEF DESCRIPTION, LOCATION, ETC. (NOT WARRANTED)
9620 Oct. 2, 1967	Jones	Cancelled Dannie S. Lankley RMC	6-26-84 #	40816	TRUSTEES WATER & SEWER DISTRICT COMMISSION Sat BE 85-1722	1072	318		Notice of Lien, P16.1-1-168
" "	"	11/16/67 Hazel L. + RMC		Julius W. #14263	TRUSTEES WATER & SEWER DISTRICT COMMISSION	1072	319		Notice of Lien, P16.1-1-279
" "	"	Cancelled Allie Farnsworth R.M.C.		Marie L. E. Myrtle + Wendell 8-9-68	TRUSTEES WATER & SEWER DISTRICT COMMISSION 7/14/68	1072	320	#1009	Notice of Lien, P16.1-1-195
" "	"	Cancelled Allie Farnsworth R.M.C.		Hazel L. et al #3456 5/22/72	TRUSTEES WATER & SEWER DISTRICT COMMISSION	1072	320		Notice of Lien, P16.1-1-124
9759 " 2, 1967	"	Cancelled Allie Farnsworth R.M.C.		Lloyd, et al #31630	Fidelity Fed. S. & L. Sat BK 7-441	1071	107	2500	Lot Briggs Ave.
" "	"	Cancelled Allie Farnsworth R.M.C.		Marie Butler et al 11/7/72	" " " " " " " "	1071	107		
" 2, 1967	"	Cancelled Allie Farnsworth R.M.C.		Clyde H. et al #18488	W. W. Ivie, Inc. Water Contract Co. of Sat BK 4-580	1071	77	1683	24.94 acres, Est. Mattie Coleman, Travelers Rest, Bates Sp.
" "	"	Cancelled Allie Farnsworth R.M.C.		Hazel Ratson, et al Cancelled	" " " " " " " "	1071	77		
10254 " 6, 1967	"	Cancelled Allie Farnsworth R.M.C.		Arlo Lankley 10-14-75	" " " " " " " " First Fed. S. & L. Assn #10022 Sat BK 33-665	1071	573	18,000	Lot 46, Tamarack Trails Mauldine
11944 " 24, 1967	"	Cancelled Allie Farnsworth R.M.C.		Gerald F. 9-13-76 #7159	" " " " " " " " Sat BK 41-514	1074	332	18,000	Lot 70 Hickory Lane
12602 " 2, 1967	"	Cancelled Allie Farnsworth R.M.C.		Dannie S. Lankley 9-13-76 #7159	" " " " " " " " Sat BK 41-514			1,500	Lot 1, ...
" "	"	Cancelled Allie Farnsworth R.M.C.		Dannie S. Lankley 11-10-71 #13405	" " " " " " " " Sat. BK. 3 Pg. 478.				...
12604 " 31, 1967	"	Cancelled Allie Farnsworth R.M.C.		Donald + Jean 7-13-93 #45494	" " " " " " " " Sat BK 142-1217	1075	113	7,500	...
12607 " 8, 1967	"	Cancelled Allie Farnsworth R.M.C.		A. O. + J. O. et al 2-27-89 #84108	" " " " " " " " Sat BK 112-1123	1075	650	11,500	...
" "	"	Cancelled Allie Farnsworth R.M.C.		" " " " " " " " 2-27-89 #84108	" " " " " " " " Sat BK 112-1123	1075	650		...

DIRECT or MORTGAGOR Index to Real Estate Mortgages - Greenville County, S. C.

To locate names, open at SURNAME INITIAL TAB and refer to Buff Sub-Index sheet for page reference.

FILE NUMBER DATE OF RECORD	MORTGAGORS FAMILY NAMES	GIVEN NAMES ABCDEF GH	GIVEN NAMES IJKLMNO	GIVEN NAMES PQRSTU VWXYZ	MORTGAGEES	BOOK	PAGE	AMOUNT	BRIEF DESCRIPTION, LOCATION, ETC. (NOT WARRANTED)
13751 Nov. 10, 1967	Jones	6-28-73 # 37811	Sat. Bk. 17-224	Cancelled Donnie S. Tankersley remc	Carolina Fed. S. & L. Assn. Piedmont, S.C.	1076	204	7,000	Lot 4, Buncombe St.
13823 " 13, 1967	"	Cancelled Donnie S. Tankersley remc	4-12-83 # 26423	Sat. Bk. 80-472	Rosa Belle Sore. Bank & Trust Co. Sat BK 56-188 + CO.	1076	259	10.5	Lot 6, Grove Sp.
14001 " 14-1967	"	Cancelled Donnie S. Tankersley remc	5/29/72	Sat Bk 7-545	P. Douglas Wilson	1076	330	15,000	Lot 20 W. Kennwood Dr. Chick Sp. Sp.
15136 " 27, 1967	"	Cancelled Ollie Farnsworth R.M.C.	Jmey P. # 32436	11-20-79 # 17077	Greer Fed. S. & L. Assn. Sat BK 69-132	1077	427	6,700	Lot State Hwy. 270, Tanner Park, into
15263 " 28, 1967	"	Cancelled Donnie S. Tankersley remc	6/30/71	Sonja L. Laurens Fed. S. & L. Assn. Co.	1071	547	2w, 400	Lot 6, summit circle,	
16120 Dec. 7, 1967	"	H. J. # 32048	Cancelled Ollie Farnsworth R.M.C.	Cancelled Ollie Farnsworth R.M.C.	Southern Bank & Trust Sat BK 6-507	1078	407	6,500	6.7 acres, S.C. Hwy. 250
16444 " 15-1967	"	1-2-76 # 16939	Cancelled Donnie S. Tankersley remc	Cancelled Donnie S. Tankersley remc	Sat. Bk. 35-386	1071	45	6,500	Wingfield Farm Rd
17280 " 17-1967	"	1-2-76 # 16939	Cancelled Donnie S. Tankersley remc	Cancelled Donnie S. Tankersley remc	Sat. Bk. 35-386	1071	45	6,500	Wingfield Farm Rd
17280 " 17-1967	"	# 1707	Cancelled Ollie Farnsworth R.M.C.	Cancelled Ollie Farnsworth R.M.C.	" " " "	1077	77	10,000	Wingfield Farm Rd
17280 " 17-1967	"	1-31-73 Sat. Bk. 13-431	Cancelled Donnie S. Tankersley remc	Cancelled Donnie S. Tankersley remc	" " " "	1077	77	10,000	Wingfield Farm Rd
17825 " 28-1967	"	5-9-72	Lien Released Ollie Farnsworth R.M.C. # 30333	8-20-79 # 5954	Sat BK 67-1973	1077	77	10,000	Wingfield Farm Rd
18480 Jan 5, 1968	"	George Carter Joyce M.	Cancelled Donnie S. Tankersley remc	8-11-92 # 49845	Sat BK 133-1308	1080	447	8,650	Pleasant Valley Lot 512, Cranston Ave.
18071 " 4-1968	"	Urrice M.	Cancelled Donnie S. Tankersley remc	Cancelled Donnie S. Tankersley remc	First Fed. S. & L. Assn. Sat BK 52-411	1081	139	15,500	Bellvista Heights Lot 3, Maria Springs Ave.
18917 " 12, 1968	"	Cancelled Donnie S. Tankersley remc	Bennett, Jr. Robert	2-28-70 # 16716	Piedmont Coast. Co. Sat BK 20-571 Co.	1081	343	1,947	Lot 11, E. 1st St.
	"				Aiken Loan & Security	1081	475	10,450	Highlawn ave. Riverside Lot 12 + 1/2 Lot 13, Blk. 3

DIRECT or MORTGAGOR Index to Real Estate Mortgages - Greenville County, S. C.

To locate names, open at SURNAME INITIAL, TAB and refer to Buff Sub-Index sheet for page reference.

KEYS PRINTING CO.

()

FILE NUMBER DATE OF RECORD	MORTGAGORS FAMILY NAMES	GIVEN NAMES ABCDEFGHIJ	GIVEN NAMES JKLMNO	GIVEN NAMES PQRSTUVWXYZ	MORTGAGEES	BOOK	PAGE	AMOUNT	BRIEF DESCRIPTION, LOCATION, ETC. (NOT WARRANTED)
18928 Jan. 12, 1968 18970	Jones	<i>Cancelled</i> D. S. S. #8634 3-26-76 #24552		9/20/72 H. B. <i>Cancelled</i> D. S. S. #8634 Sat. Bk. 37-418	Sat Bk 10-379 First Federal B. & L. Assn Trust Co., Piedmont, Ga. Southern Bank & Sat. Ch. 39-583	1081	554	99.00	29 + Dill Ave. near Green Lots 1 + 2 Dual Lane Highway 0.90 acres, Piedmont
12-1968 19847	"	Wrothy C. + 6-29-76 <i>Cancelled</i> D. S. S. #33977	Lloyd D. S. S. #33977	Dannie & Tankersley Bifford	Southern Bank & Cameron-Brown Co.	1081	530	22,000	Lots 140, 141 + 142, Sea. 4 + Lane, Cleveland Forest.
18-1968 11511	"	Charlotte 9/12/72 #7758	<i>Cancelled</i> D. S. S. #7758	Dannie & Tankersley Stephen	Sat Bk 10-207	1082	47	17,100	Lot 94 + Part Lot 95, Alderwood District
11-11-68 20466	"	Keith K., Jr.		D. S. S. #	Sat. Bk	1082	51	16,000	Lot 10, Alderwood Dist.
Feb. 1, 1969	"	Jane			Sat. Bk	1082	11	5,500	Lot 10, Alderwood Dist.
2-1-69	"				Sat. Bk	1082	11	5,500	Lot 10, Alderwood Dist.
1-1-69	"				Sat. Bk	1082	11	5,500	Lot 10, Alderwood Dist.
1-1-69	"				Sat. Bk	1082	11	5,500	Lot 10, Alderwood Dist.
5/8/72	"	Wray O. #30254 9/19/72 #8348		<i>Cancelled</i> D. S. S. #8348 D. S. S. #	First Fed. B. & L. Assn Sat Bk 10-393	1083	184	10,000	Lot 3, Morris Lane Lane
2-1-69	"				Sat. Bk	1083	21	5,200	Lot 3, Morris Lane Lane
20-7-68	"				Sat. Bk	1083	341	10,000	Lot East side in quarter hd. B. & L. Assn.
1-1968	"	Herbert Keith		<i>Cancelled</i> D. S. S. #59872 + Bk 109-726	Mary Estelle Mahan	1083	341	10,000	Lot East side in quarter hd. B. & L. Assn.
"	"	Class Mahan		<i>Cancelled</i> D. S. S. #59872 + Bk 109-726	Mary Estelle Mahan	1083	341	10,000	Lot East side in quarter hd. B. & L. Assn.
21-7-68	"				Sat. Bk	1084	222	1800	Lot 21 + 4, Morris Lane Lane
Feb. 10, 1968	"				Sat. Bk	1084	222	1800	Lot 21 + 4, Morris Lane Lane
22-10-68	"				Sat. Bk	1094	405	15,750	Lot 11, Morris Lane Lane
Feb. 25, 1968	"				Sat. Bk	1094	405	15,750	Lot 11, Morris Lane Lane
2-25-68	"				Sat. Bk	1094	405	15,750	Lot 11, Morris Lane Lane
"	"				Sat. Bk	1094	405	15,750	Lot 11, Morris Lane Lane
"	"				Sat. Bk	1094	405	15,750	Lot 11, Morris Lane Lane
"	"				Sat. Bk	1094	405	15,750	Lot 11, Morris Lane Lane
"	"				Sat. Bk	1094	405	15,750	Lot 11, Morris Lane Lane

DIRECT or MORTGAGOR Index to Real Estate Mortgages - Greenville County, S. C.

To locate names, open at SURNAME INITIAL TAB and refer to Buff Sub-Index sheet for page reference.

Table with columns: FILE NUMBER, DATE OF RECORD, MORTGAGORS FAMILY NAMES, GIVEN NAMES ABCDEFGH, GIVEN NAMES IJKLMNO, GIVEN NAMES PQRSTUWXYZ, MORTGAGEES, BOOK, PAGE, AMOUNT, BRIEF DESCRIPTION, LOCATION, ETC. (NOT WARRANTED). Contains multiple rows of mortgage records with handwritten entries and cancellations.

DIRECT or MORTGAGOR Index to Real Estate Mortgages — Greenville County, S. C.

To locate names, open at SURNAME INITIAL TAB and refer to Buff Sub-Index sheet for page reference.

KEYS PRINTING CO.

FILE NUMBER DATE OF RECORD	MORTGAGORS FAMILY NAMES	GIVEN NAMES ABCDEFGHIJ	GIVEN NAMES JKLMNO	GIVEN NAMES PQRSTUVWXYZ	MORTGAGEES	BOOK	PAGE	AMOUNT	BRIEF DESCRIPTION, LOCATION, ETC. (NOT WARRANTED)
29717 May 16, 1968	Jones	1-17-89 # 2288 Billy & Marnie	Donnie & Lankley RMC	Cancelled 12/12/68 #14299	1st Bk. 111-1854 Acin. St. Ann Fed. S. & L.	1092	512	14,500	Lot 48, Handy St., Carver Park
20154 " 22-1968	"	Alan	Cancelled 11-18-86	Ollie Farmwood RMC	1st Fed. S. & L Acin. 20404 1st Bk 98-800 cv.	1093	130	17,000	Lot 44, Jernarack Trail Rd. - Dreher Colony
30350 " 24-1968	"	Bobbie	Donnie & Lankley RMC	Cancelled 7-27-93	Cameron - Brown #48934 Sat BK 143-86	1093	185	14,350.	Lot 2, Old Augusta Spgs. Sek 2.
30525 " 27-1968	"	George & Joyce	Donnie & Lankley RMC	Cancelled 4/4/72	Cameron - Brown Leo	1093	287	15,300	Lot 17, Bridge Rd. Chick
31406 June 4, 1968	"	Ernest Larry et al	Cancelled #26702	Ollie Farmwood RMC	First Fed. S. & L. Acin. Sat Bk 6-376	1094	299	24,250.	Lot 31, Rollinggreen Rd. Wellington Green
" " " 31995 June 11, 1968	"	Jackie L. J.	Cancelled	Ollie Farmwood RMC	" " " " of Greenville, S.C. Peoples Nat'l Bank	1094	299	24,250	Parkwood Drive, City Lot 7, Gallivan St. #1
32777 " 20, 1968	"	Fred W.	Donnie & Lankley RMC	Cancelled 6-4-84 #38849	Clyde A. Roberts et al " " " " " " " "	1095	537	1,869	Lot 7, Robertson Rd. Rolling Acres
" " "	"	Evelyn S. et al	Donnie & Lankley RMC	Cancelled 6-4-84 #38849	" " " " " " " "	1095	537		
293 July 2, 1968	"	Essie Mae H.	Cancelled 7-20-78 # 2146	Donnie & Lankley RMC	Town of Greenville, S.C. Sat BK 59-429	Deed Bk. 847	506		Right of Way.
" 9, 1968	"	...	Cancelled	Donnie & Lankley RMC	" " " " " " " "				
407 " 11-1968	"	Mary Ruth	Cancelled 2-4-97	Donnie & Lankley RMC	#7556 Sat BK 176-1265 Ballantyne Invest. Co.	1097	243	10,100	Lot 1, ...
1734 " 24, 1968	"	...	Cancelled 9/22/72	Ollie Farmwood RMC	" " " " " " " "	1097	211	10,700	Lot 2, ...
201 " 27, 1968	"	...	Cancelled 6/26/70	Ollie Farmwood RMC	" " " " " " " "	1097	211	10,700	Lot 2, ...
2101 " 27, 1968	"	...	Cancelled 6/26/70	Ollie Farmwood RMC	" " " " " " " "	1097	211	10,700	Lot 2, ...
" 27, 1968	"	...	Cancelled 6/26/70	Ollie Farmwood RMC	" " " " " " " "	1097	211	10,700	Lot 2, ...

DIRECT or MORTGAGOR Index to Real Estate Mortgages — Greenville County, S. C.

To locate names, open at SURNAME INITIAL TAB and refer to Buff Sub-Index sheet for page reference.

FILE NUMBER DATE OF RECORD	MORTGAGORS FAMILY NAMES	GIVEN NAMES ABCDEFGHIJ	GIVEN NAMES JKLMNO	GIVEN NAMES PQRSTUVWXYZ	MORTGAGEES	BOOK	PAGE	AMOUNT	BRIEF DESCRIPTION, LOCATION, ETC. (NOT WARRANTED)
2747 July 1, 1968	Jones	E. L.	1-20-98	Cancelled Donnie S. Tankersley	Sat BK 158-1832				
"	"	Donald H.	#3845 1-20-95	Cancelled Donnie S. Tankersley	C. Douglas Wilson & Co Sat BK 158-1832	1077	62	15,500	Lot 4, Richmond Hills,
"	"	Butt J.		Cancelled Donnie S. Tankersley	"				"
4035 2.16.1968	"			Cancelled Donnie S. Tankersley RMC	3-5-80 #26544 Sat. BK. 69-1951	1077	63		Section 10
4354 2.2.1968	"	Donnie S. Tankersley	9-27-76	Cancelled RMC	Sat BK 41-819	1100	201	16,000	Lot 10, French Lane, Pie,
"	"	Donnie S. Tankersley	9-27-76	Cancelled RMC	Sat BK 41-819	1100	461		Lot 16, French Lane, Pie,
"	"	Donnie S. Tankersley	7-21-98	Cancelled RMC	"	1100	461		Lot 15, French Lane, Pie,
4565 2.2.1968	"	Eddie, Jr.	6-8-93	Cancelled Donnie S. Tankersley RMC	#59616 Sat BK. 194-1751 C. Douglas Wilson & Co Sat BK 141-1128	1100	635	22,500	Lot 120 French Lane, Pie,
"	"			Cancelled Donnie S. Tankersley RMC	3-23-93 #17433 Sat BK 139-1295	1077	215	12,150	Lot 4, French Lane, Pie,
"	"	Donnie S. Tankersley	7-8-87	Cancelled RMC	8. BK. 103-271	1077	220	2,150	Lot 10, French Lane, Pie,
"	"	Donnie S. Tankersley	2-2-87	Cancelled RMC	#31779 Sat BK 99-1642	1077	41	3,430	Lot 12, French Lane, Pie,
"	"			Cancelled Donnie S. Tankersley RMC	6-25-74 #32923 Sat. BK. 24-177	1077	155	40,000	Lot 14, French Lane, Pie,
"	"			Cancelled Donnie S. Tankersley RMC	6-25-74 #32923 Sat. BK. 24-177	1077	155		Lot 14, French Lane, Pie,
"	"			Cancelled Donnie S. Tankersley RMC	6-30-77 #3662 Sat BK 49-81	1077	155		Lot 14, French Lane, Pie,
"	"	Ollie Farmworthy	12/24/69	Cancelled R.M.C.	"	1100	551	15,000	Lot 19, French Lane, Pie,
"	"	Ollie Farmworthy	12/24/69	Cancelled R.M.C.	"	1100	551	4,200	Lot 19, French Lane, Pie,
"	"			Cancelled Ollie Farmworthy R.M.C.	"	1100	551		Lot 19, French Lane, Pie,
6777 1.18.1968			6/2/72	Cancelled Ollie Farmworthy R.M.C.	#33050	1100	551	20,000	Lot 19, French Lane, Pie,

DIRECT or MORTGAGOR Index to Real Estate Mortgages — Greenville County, S. C.

REG. U. S. PAT. OFFICE *Chas. McCott* County Indexes Since 1888 An Identifying Trade Mark

Open at Proper Tab according to First Letter or Letters of Name and refer to Buff Sub-Index sheet for page reference.

COTT FAMILY NAME INDEX No. 75 © 1949
Made by The Cott Index Company, Columbus, Ohio
Sold By Walker, Evans & Cogswell Co., Charleston, S.C.

FILE NUMBER	MORTGAGORS FAMILY NAMES	GIVEN NAMES ABCDEFGHIJ	GIVEN NAMES JKLMNO	GIVEN NAMES PQRSTUWXYZ	MORTGAGEES	BOOK	PAGE	Amount	BRIEF DESCRIPTION, LOCATION, ETC. (Not Warranted)
DATE OF RECORD									
6-22-68 6-11-68 Aug 8, 1968	Jones	Sat Bk 7-632	Cancelled Ollie Farmworth RITM.C.	Cancelled Ollie Farmworth RITM.C.	Rest Bank of Travelers &	1103	551	00 3,025	Paris Mt. Sp. Lot 7, Parker Rd.
94 56 Oct. 17 1968	"	Cancelled Donnie S. Lankenley RITM.C.	2-12-76 #20483	Doni Caron	Sat. Bk. 36-348 Fidelity Fed. S. & L. Assn.	1106	355	00 8,700	Lot 3, Sevier St.
96 66 " 21, 1968	"	Cancelled Donnie S. Lankenley RITM.C.	3-7-75 Sat. Bk. 28-798	et al #20716	Robert G. First Fed. S. & L. Assn.	1106	556	00 19,600	Lot 38, Rose Court, Cedar Dale
" "	"	Cancelled Donnie S. Lankenley RITM.C.	3-7-75 Sat. Bk. 28-798	B. et al #20716	Sharon	1106	556	00	
96 55 " 21, 1968	"	Cancelled Ollie Farmworth RITM.C.	1-6-70	Cancelled Ollie Farmworth RITM.C.	#15145	1106	589	00 936	Lot White Horse Rd.
96 71 " 21, 1968	"	Cancelled Ollie Farmworth RITM.C.	6/16/71 #30580	Cancelled Ollie Farmworth RITM.C.	Fidelity Fed. S. & L. Assn.	1106	577	00 12,000	Lot 1st, Hillside Dr.
96 55 " 21, 1968	"	Cancelled Donnie S. Lankenley RITM.C.	3-16-76 #23490	William	Sat. Bk. 37-166 Domestic Sav. of S.C.	1106	575	00 2,250	Lot Washington Sq.
105 85 Nov. 1, 1968	"	Cancelled Ollie Farmworth RITM.C.	Aug. 16, 1972 #4743	Cancelled Ollie Farmworth RITM.C.	Best Fed. S. & L. Assn.	1108	149	00 26,350	Specified Lot Lot 47, Hillborough Dr.
113 48 " 7, 1968	"	Cancelled Ollie Farmworth RITM.C.	11/28/72 #20520	Virgil C.	Sat. Bk 5-193	1108	538	00 24,200	Paris Mt. Sp. Lot Cedar Lane Rd.
116 83 " 12, 1968	"	Cancelled Donnie S. Lankenley RITM.C.	3-19-73 #2623	Cancelled Ollie Farmworth RITM.C.	Sat. Bk. 14-650 Cameron - Brown Co.	1109	127	00 11,650	Jan. Old Farms Lot 4, Summit
118 16 " 13, 1968	"	Cancelled Ollie Farmworth RITM.C.	4/6/72 #26861	Cancelled Ollie Farmworth RITM.C.	Sat. Bk 6-431	1109	391	00 7,000	White Spar. Sp. Lot White Horse Rd., Greenville
120 77 " 15, 1968	"	Cancelled Donnie S. Lankenley RITM.C.	Cancelled	Cancelled Donnie S. Lankenley RITM.C.	11-29-73 #14215	1109	471	00 3,500	24.94 Acres, U.S. Hwy 216, near Hwy, Irregular Plat.
" "	"	Cancelled Donnie S. Lankenley RITM.C.	Cancelled	Cancelled Donnie S. Lankenley RITM.C.	11-29-73 #14215	1109	471	00	Paris Sp.
121 86 " 18, 1968	"	Cancelled Donnie S. Lankenley RITM.C.	1/21/79 #17231 Jr.	Cancelled Ollie Farmworth RITM.C.	Cameron - Brown Co.	1109	587	00 21,750	Lot Gabriel St.
127 87 " 18, 1968	"	Cancelled Donnie S. Lankenley RITM.C.	3-24-76 R. Jr. #24265	William	Sat. Bk. 37-333 Jack F. Owens	1109	615	00 4,600	Lot Conster Rd.
130 67 " 27, 1968	"	Cancelled Donnie S. Lankenley RITM.C.	9-28-79	Cancelled Ollie Farmworth RITM.C.	#83313 Sat. Bk 214-1462 Cameron - Brown Co.	1110	459	00 21,750	Lot Birchfield St.

DIRECT or MORTGAGOR Index to Real Estate Mortgages - Greenville County, S. C.

REG. U. S. PAT. OFFICE *Chas. M. Cott* County Indexes Since 1888 An Identifying Trade Mark

Open at Proper Tab according to First Letter or Letters of Name and refer to Buff Sub-Index sheet for page reference.

COTT FAMILY NAME INDEX No. 75 © 1949 Made by The Cott Index Company, Columbus, Ohio Sold By Walker, Evans & Cogswell Co., Charleston, S.C.

FILE NUMBER	MORTGAGORS	GIVEN NAMES	GIVEN NAMES	GIVEN NAMES	MORTGAGEES	BOOK	PAGE	Amount	BRIEF DESCRIPTION, LOCATION, ETC.
DATE OF RECORD	FAMILY NAMES	ABCDEFGHIJ	IJKLMNOP	QRSTUVWXYZ					(Not Warranted)
13346 Dec. 2, 1968	Jones	Cancelled Alicia Farmquith R.M.C.	7/12/71	Sat. Bk 1-161	First Fed. S. & L. Assn.	1111	12	22,000 ⁰⁰	Lot Laniers Lane, Cedar Terrace Subd. Mauldin
" "	"	Cancelled Alicia Farmquith R.M.C.	#1011-	Juanita S. et al	" "	1111	12		
13927 " 9, 1968	"	Cancelled Donnie S. Tankersley R.M.C.	12-13-76 #15976	Sat Bk 43-794	Motor Contract Co.	1111	477	1,300 ³⁰	4 acres, Bent's Ex.
" "	"	Cancelled Donnie S. Tankersley R.M.C.	12-13-76 #15976	Sat Bk 43-794	" "	1111	477		
14513 " 16, 1968	"	Cancelled Alicia Farmquith R.M.C.	et al	" "	Mauldin, Inc.			00	
" "	"	Cancelled Alicia Farmquith R.M.C.	Jasper W., et al	2/10/72	Consumer Credit Co. of S.C.	1112	339	1560	Lot 101, Cor. Kennedy & Cashmere Drives, Pine Hill Village.
15174 " 23, 1968	"	Cancelled Donnie S. Tankersley R.M.C.	7-21-78 #2319	Sat Bk 59-454	First Fed. S. & L. Assn. Co., Inc.	1113	108	17,500 ⁰⁰	Lot 14, Sec. B. Croft St. City
15340 " 30, 1968	"	Cancelled Alicia Farmquith R.M.C.	11/3/69	#10502	Fairlane Finance	1113	255	1248 ⁰⁰	Blueberry Park Lot 25, Strawberry Dr.
15501 " 31, 1968	"			Mrs. Sammie	Home Property			00	
15900 " 3, 1969	"	Cancelled Frederick S. Tankersley R.M.C.	11-28-75	#14937	Shirley M. Fidelity Fed. S. & L. Assn.	1113	534	15,550 ⁰⁰	Belmont East. 7th Lane Lot 3, Quillers Ave.
16993 " 15, 1969	"	Cancelled Donnie S. Tankersley R.M.C.	1-2-80 #20939	Sat Bk 69-842	Walter L. Peoples Natl. Bank, Greenville	1117	461	12,000 ⁰⁰	Lot 14, James Lee Dept.
17069 " 26, 1969	"	Cancelled Donnie S. Tankersley R.M.C.	2-18-88	#358118	Sat. Bk 106-1636			00	
17550 " 12, 1969	"	Cancelled Donnie S. Tankersley R.M.C.	5-17-83 #32949	Sat. Bk 16-219	Commercial Trust Co.	1115	17	4,416 ⁰⁰	Lot 11, James Lee Dept.
17922 " 29, 1969	"	Cancelled Alicia Farmquith R.M.C.	#22538	Sat Bk 5-468	Margil C. Motor Contract Co. of S.C.	1115	521	7,447 ⁶⁰	Paris Mt. Ex. Lot Cadare Lane Subd.
18471 " 4, 1969	"	error (see James)	et al	William B.	So. Bank & Tr. Co.	1116	247	22,000 ⁰⁰	St. & Pettigrew St., Boyce Add. Part Lots 7 & 9, Williams
19277 " 17, 1969	"		Johns		Greenville Fed. S. & L. Assn.	1117	107	7,100 ⁰⁰	Street Light Dept. Part Lots 4 & 5, James Lee Dept.

DIRECT OF MORTGAGOR Index to Real Estate Mortgages — Greenville County, S. C.

To locate names, open at SURNAME INITIAL TAB and refer to Buff Sub-Index sheet for page reference.

FILE NUMBER DATE OF RECORD	MORTGAGORS FAMILY NAMES	GIVEN NAMES ABCDEFGHIJ	GIVEN NAMES JKLMNO	GIVEN NAMES PQRSTUVWXYZ	MORTGAGEES	BOOK	PAGE	Amount	BRIEF DESCRIPTION, LOCATION, ETC. (Not Warranted)
20187 Feb. 25, 1969	Jones	Cancelled Ollie Farnsworth RITH.C. #18411		116172	Sat Bk 4-561 C. Douglas Wilson + Co.	1118	83	14,500	Lat 173, Augusta Area.
20166 " 25, 1967	"	Fred W. at re Evelyn D.			Clyde A. Robertson, et al	1118	101	2,400	Lat 9, 4th Team St. Halling Ave, Chick Spiff.
" "	"			Cancelled 6-20-74 # 32593	Sat. Bk. 24-115	1118	101	00	
20541 " 25, 1967	"			Donnie S. Lankersley RITH.C. #22738	First Fed. S. & S. Loan	1113	362	24,000	Lat 24, Democrat Ave
" "	"			Cancelled 6-20-74 # 32593	Sat. Bk. 24-115			00	
21277 March, 1967	"	Cancelled Donnie S. Lankersley RITH.C.		12-17-86 # 25459	81.98-1967	1119	253	20,000	Lat 4, House Church Rd., Pitts st
22307 " 26, 1967	"			Cancelled Donnie S. Lankersley RITH.C.	First Fed. S. & S. Loan			00	1.92 Ave, Pickles Mill
23252 Apr. 1, 1969	"	Dorothy & Lloyd 9/19/72 # 8348		Cancelled Donnie S. Lankersley RITH.C.	First Fed. S. & S. Loan	1120	210	24,000	Lat 20, 1st, 1st
24072 Apr. 1, 1967	"	Charles & Lillian Leu		Cancelled Donnie S. Lankersley RITH.C.	First Fed. S. & S. Loan	905	129	00	Bank Prop. Agreement.
" 9, 1967	"	Cancelled Ollie Farnsworth RITH.C. #22738		4-29-76	Lat Bk 10-394	1121	505	00	1st 9, 1st, 1st
26276 March, 1967	"	Cancelled Ollie Farnsworth RITH.C. #22738		4-19-71	William K. Guley J. Batson	1124	491	8,467	Lat 10, Bailey + McBray St.
26267 " 2, 1967	"	Cancelled Donnie S. Lankersley RITH.C. #27011		3/31/71	50981 Sat Bk. 121-914	1127	411	1,250	Lat 2, West 1st St.
26259 " 1, 1967	"	Cancelled Ollie Farnsworth RITH.C. #27012		5-13-71	James L. ...	1125	173	21,000	Lat 10, Power St.
26852 " 9, 1967	"	Cancelled Ollie Farnsworth RITH.C. #18962		2/16/71	J. F. Huguenin, Jr.	1125	225	2,000	Lat 212, Sec. E., Power St.
" 11, 1967	"	Cancelled Ollie Farnsworth RITH.C. #5153		9/1/70	W. Paul	1126	141	22,400	Lat 115, 4th St. & ...

DIRECT OF MORTGAGOR Index to Real Estate Mortgages — Greenville County, S. C.

To locate names, open at SURNAME INITIAL TAB and refer to Buff Sub-Index sheet for page reference.

KEYS PRINTING CO., GREENVILLE, S. C.

FILE NUMBER DATE OF RECORD	MORTGAGORS FAMILY NAMES	GIVEN NAMES ABCDEFGHIJ	GIVEN NAMES KLMNOPQ	GIVEN NAMES RSTUVWXYZ	MORTGAGEES	BOOK	PAGE	Amount	BRIEF DESCRIPTION, LOCATION, ETC. (Not Warranted)
27893 21, 1969	"	6/25/71 DEN RELEASED ANNIE S. JENKINS #18200 3-24-92 ALM Co. 2264 12 714	Cancelled Ollie Ferry RIM Co. #31653					00	
28930 3, 1969	"	10-14-77	John Douglas Cancelled #34604 SAT	Collateral Inv. Co. BK 48-551		1126	265	7,000	Lot 27, C. F. Keene Prop.
30642 June 20, 1969	"		Donnie S. Jenkins Cancelled 6-7-73 #35357 Sat. Bk. 1b-681	Craigton					
30737 1969	"		Donnie S. Jenkins Cancelled 9-10-86 #10196 Sat. Bk. 96-1979	Aiken Loan & Security		1129	245	12,100	mauldin. Lot 6, Shore Drive,
31138 27, 1969	"		Donnie S. Jenkins Cancelled #29345 6-4-71			1129	245	12,100	Lot 141 Sec. 4, Church St. 4 1/2 acres.
1495 18, 1969	"	4/27/70	Cancelled Ollie Ferry RIM Co. #23359						
1719 22, 1969	"		Donnie S. Jenkins Cancelled 2-7-83 #19445 Sat. Bk. 79-861	Fidelity Fed. S. & L.		1131	569	00	Lot 7, 1 cone st
501169 4	"		Donnie S. Jenkins Cancelled 2-7-83 #19445 Sat. Bk. 79-861			1131	569	18,000	Lot, Northeast Calowee Rd.
	"		Donnie S. Jenkins Cancelled 4-6-73 #28493 Sat. Bk. 15-146			1132	51	58,000	Mountain Lake Rd. Part Tract 76.06 acres, 9
	"		Donnie S. Jenkins Cancelled 10-24-83 #13362 Sat. Bk. 82-1650			1132	51	00	
	"		Donnie S. Jenkins Cancelled 10-19-93 #71609			1132	51	00	
	"		Donnie S. Jenkins Cancelled			1147	462	13,650	Lot 121,

DIRECT or MORTGAGOR Index to Real Estate Mortgages - Greenville County, S. C.

REG. U. S. PAT. OFFICE *Don McCott* County Indexes Since 1888 An Identifying Trade Mark

Open at Proper Tab according to First Letter or Letters of Name and refer to Buff Sub-Index sheet for page reference.

COTT FAMILY NAME INDEX No. 75 © 1948
Made by The Cott Index Company, Columbus, Ohio
Sold By Walker, Evans & Cogswell Co., Charleston, S.C.

FILE NUMBER	MORTGAGORS FAMILY NAMES	GIVEN NAMES ABCDEFGHIJ	GIVEN NAMES KLMNO	GIVEN NAMES PQRSTUVWXYZ	MORTGAGEES	BOOK	PAGE	Amount	BRIEF DESCRIPTION, LOCATION, ETC. (Not Warranted)
4837	Jones	<i>Wm. E. Jones</i>	#3296	8/2/72	Sat Bk 9-203	1135	190	24,300	Rd., "Botany Woods" Lot 244, Sec. V, Rollinggreen
Aug. 26, 1969	"	<i>Donnie S. Tankersley</i>	9-3-74 #6214	Mrs. Sat. Bk.	25-6524	Deed	13A		
5521	"	<i>Donnie S. Tankersley</i>		Isaac J. Thomas	Citizens & Sav. Natl. Bank	875	244		Real Property Agreement "Arnold Place" Lot 23, Joe Louis Ave.
Sept. 4, 1967	"	<i>Donnie S. Tankersley</i>		Annice Mae & Walter	Motor Contract Co.	1135	633	2016.	O'Neal Tp. Lot 8, Plat #2, L.W. Jones East
5516	"	<i>Donnie S. Tankersley</i>	2-22-78 #24801	Sat Bk	55-412				
" 4 1969	"	<i>Donnie S. Tankersley</i>		Mary Jane H.	Green Fed. S. & L. Assn	1136	10	3,500	now Amy Lane, Colonial Mills.
5587	"	<i>Donnie S. Tankersley</i>	6-16-78 #37917	Robert M. Cameron	Brown Co.	1136	369	18,800	Lot 208, Sec. 6, Braddock St.
" 4 1969	"	<i>Donnie S. Tankersley</i>		Harwin J.	Green Fed. S. & L. Assn.	1136	403	2,000	near Green, Chick Spp. Tp. Lots 26-30, Buncombe Rd.
6216	"	<i>Donnie S. Tankersley</i>	2-24-78 #24957	Clarence E.	S. Douglas Wilson & Co.	1136	655	22,400	Richwood Dr., Richwood, Sec. II Lot 3, Ann Perkins Mill Plat
" 11, 1969	"	<i>Donnie S. Tankersley</i>		Charles H. Jr. et al	Motor Contract Co. of Gille Inc.	1137	377	5,400.	Tp. also R/W of Spring Lot, Mtn. Creek Rd. Paris Mt.
6199	"	<i>Donnie S. Tankersley</i>		Gail A. et al	Sat Bk 5-523	1137	377		
" 11, 1969	"	<i>Donnie S. Tankersley</i>		Louise S. & Margaret W.	Carolina Nat'l Mtg.	1138	321	8,200.	Lot 24, Willard St., Poinsett Pl.
6521	"	<i>Donnie S. Tankersley</i>		J. B.	S. C. Natl. Bank	878	55		Real Prop. Agreement Blueberry Park
" 16, 1969	"	<i>Donnie S. Tankersley</i>		Betty P. + James F.	Fairlane Finance Co., Inc.	1140	175	1,248	Lot 25, Strawberry Drive,
7060	"	<i>Donnie S. Tankersley</i>		Clyde H. et al	Motor Contract Co.	1140	175	600	1/4 acre near Hwy
Sept. 22, 1969	"	<i>Donnie S. Tankersley</i>		Margaret Watson et al	Sat Bk 4-582	1140	242		1/4 acre near Hwy
8117	"	<i>Donnie S. Tankersley</i>		Claude S. & Nettie M.	Domestic Loans of Birrell	1140	355	1,419	Lot Daisy Drive
Oct. 3, 1969	"	<i>Donnie S. Tankersley</i>		Melwin	Sav. Bank & Trust Co.	1140	431	12,500	Glenn Fedns. Part Lot 3, Glenn Rd.
9426	"	<i>Donnie S. Tankersley</i>							
" 20, 1969	"	<i>Donnie S. Tankersley</i>							
9545	"	<i>Donnie S. Tankersley</i>							
" 22, 1969	"	<i>Donnie S. Tankersley</i>							
9639	"	<i>Donnie S. Tankersley</i>							
" 23, 1969	"	<i>Donnie S. Tankersley</i>							
9752	"	<i>Donnie S. Tankersley</i>							
" 24, 1969	"	<i>Donnie S. Tankersley</i>							
9981	"	<i>Donnie S. Tankersley</i>							
" 27, 1969	"	<i>Donnie S. Tankersley</i>							

LIEN RELEASED
DONNIE S. TANKERSLEY
R. M. C. # 25168

DIRECT or MORTGAGOR Index to Real Estate Mortgages - Greenville County, S. C.

(*)

REG. U. S. PAT. OFFICE *Chas McCott* County Indexes Since 1888 An Identifying Trade Mark

Open at Proper Tab according to First Letter or Letters of Name and refer to Buff Sub-Index sheet for page reference.

COTT FAMILY NAME INDEX No. 75 © 1949 Made by The Cott Index Company, Columbus, Ohio Sold By Walker, Evans & Cogswell Co., Charleston, S. C.

FILE NUMBER	MORTGAGORS	GIVEN NAMES	GIVEN NAMES	GIVEN NAMES	MORTGAGEES	BOOK	PAGE	Amount	BRIEF DESCRIPTION, LOCATION, ETC.
DATE OF RECORD	FAMILY NAMES	ABCDEFGH	IJKLMNO	PQRSTUVWXYZ					(Not Warranted)
10070			1-6-76	Jean	Cancelled	#17191	Lat. Bk. 35-481		
Oct. 29 1969	Jones	Mary C.	Donnie S. Tankersley	W. R. Jerdal et al	1140	501	2015		Spring Valley - Lot 10, Pelzer Rd.
10479	"	Bernice M.	Donnie S. Tankersley	2-14-75 #19138	Lat. Bk. 28-561	Co., Inc.		00	
Nov. 3 1969	"	Bernice M.	Donnie S. Tankersley	Cancelled	Carolina Natl. Mtg. Inv.	1141	05	13,500	Part Lots 10, 11 + 12, Watta Court
10512	"	Dennon	Donnie S. Tankersley	Cancelled 9-26-79 #	10356	Lat. Bk. 68-857		00	et al Est., Butler St.
" 3 1969	"		Donnie S. Tankersley	2-12-91 #	6340	Lat. Bk. 122-1909		32,000	Part Tract 8, John J. Green
10545	"		Donnie S. Tankersley	2-12-91 #	6340	Lat. Bk. 122-1909			
" 4 1969	"		Cancelled	10-16-74, BK. 26-506	#9898				
10711	"	Bobby J.	Donnie S. Tankersley	Cancelled	Michael W. Pannell	1141	237	2150	1/2 Lots 2+3, Dellrose Circle
" 5 1969	"	Doris B. + John F.	Donnie S. Tankersley	Cancelled	First Fed. S. & L. Assn.	1141	512	15,000	Lat 9, Galpin Drive.
11026	"	Haskell K.	7/19/71	Cancelled	Alma Thompson	1142	351	1,000	Lot 20, Lilac St.
" 10 1969	"	Frank + Mary Etta	Donnie S. Tankersley	Cancelled	Frank B. Cameron	1143	409	6,665	Lot 6, Stall St., City
11824	"	Dorothy + J. Deard	Donnie S. Tankersley	Cancelled	Bryon Fed. S. & L. Assn.	1143	447	6,046	Lot 1838, West Lake Shore
Nov. 19 1969	"	Donnie S. Tankersley	Cancelled	9-13-76 # 7160	Lat. Bk. 41-513				
12899	"	Donnie S. Tankersley	Cancelled	9-13-76 # 7160	Lat. Bk. 41-513				
Dec. 4 1969	"	Donnie S. Tankersley	Cancelled	10-16-74 Lat. Bk. 26-504	#9897				
13028	"	Bobby	Donnie S. Tankersley	Cancelled	Universal L. S. J.	1144	599	7080	1/2 Lots 2+3, Dellrose Circle
" 5 1969	"	George L.	Donnie S. Tankersley	Cancelled	George F. Blackwell	1145	49	1800	Lat 62, Sec 1, South St.
13623	"	Franklin J.	Donnie S. Tankersley	Cancelled	Travelers Rest Fed.	1145	99	4500	
" 15 1967	"	Freeman	Donnie S. Tankersley	Cancelled	Invest. Co. Inc.	1145	99		Lot White Horse Rd. Bates
14350	"	Lynnda	Donnie S. Tankersley	Cancelled	Carolina Natl. Mtg.	1146	403	9700	St. Newwood Heights
" "	"	Troy A.	Donnie S. Tankersley	Cancelled					Lots 1+2, Sec A, East Main
" 22 1969	"								
14403	"								
" 23 1969	"								
14549	"								
" 24 1969	"								
" "	"								
16190	"								
" 19 1970	"								

ALLEN RELEASED 5-4-79 BY THE S. TANKERSLEY S.C. #32462

DIRECT or MORTGAGOR Index to Real Estate Mortgages - Greenville County, S. C.

Open at Proper Tab according to First Letter or Letters of Name and refer to Buff Sub-Index sheet for page reference.

RETS PRINTING CO.

FILE NUMBER DATE OF RECORD	MORTGAGORS FAMILY NAMES	GIVEN NAMES ABCDEFGHIJ	GIVEN NAMES KLMNOPQ	GIVEN NAMES RSTUVWXYZ	MORTGAGEES	BOOK	PAGE	AMOUNT	BRIEF DESCRIPTION, LOCATION, ETC. (NOT WARRANTED)
16190 Jan 19 1970	Jones	Donnie S. Tankersley M.C. # 3276	5-4-78	etal	Investment Co. Inc Carolina Natl. Mortg.	1146	403	9700	Main St. Merwood Heights Lots 1 + 2, Sec. A, East
16454 " 22-1970	"	Donnie S. Tankersley M.C.	Cancelled 3-2-76		Sarah L. # 22158 Sot. Bk. 36-678	1146	571	14,700	Rd. Chick Spgs. Sp. 0.62 Acres, Brushy Creek
16453 " 22-1970	"	Donnie S. Tankersley M.C.	Cancelled 1-9-80	# 21558	Sot. Bk 69-971	1146	574	34,000	Prop. Lot 4, Kemmon C. Jones
16609 " 26-1970	"	Donnie S. Tankersley M.C. # 23878	4-16-75	Melvin	Commeron-Brown, Inc.	1147	1	15,550	City. Part Lot 9, Glenn Rd.
18284 Feb 18 1970	"	Donnie S. Tankersley M.C.	Cancelled 7-27-99		# 64001 Sot Bk 21-195 Douglas Wilson &	1148	379	14,950	Store East Lots 35 36 + 37, Bk. 5.
18776 " 25 1970	"	Donnie S. Tankersley M.C.	Cancelled 4-9-80	Jackson #	29898 Sot Bk 70-578	1141	5	5,000	
19013 " 27 1970	"			etal	William S. et al	1141	171	4,224	1.65 Acres, near city
19031 Mar 2 1970	"	Donnie S. Tankersley M.C.	Cancelled 5-14-79	# 33201	Sot. Bk. 66-412 Collateral Invest Co.	1147	195	21,900	Lot A, Theresa Dr. - near city
"	"	Donnie S. Tankersley M.C.	Cancelled 5-14-79	# 33201	Sot. Bk. 66-412	1147	195		
19126 " 2 1970	"	Donnie S. Tankersley M.C. # 14450	11-26-76	etal	William S. et al	1147	217	16,100	Park, Sec. 1 Lot Chestfield Rd. Stroman
20129 " 16 1970	"	Donnie S. Tankersley M.C.	Cancelled 11-13-72	# 14232	Service Corp. United Mortgage	1150	245	24,400	Quinset Hqtr. Madding Lot 20, Vesper Circle, Sec 2.
"	"	Donnie S. Tankersley M.C.	Cancelled 7-9-73	# 748	Sot. Bk. 17-400	1150	245		
"	"	Donnie S. Tankersley M.C.	Cancelled 10-30-79	# 14516	Sot Bk 68-1656	1151	441	2496	170
"	"	Donnie S. Tankersley M.C.	Cancelled 10-30-79	# 14516	Sot Bk 68-1656	1151	441		

DIRECT or MORTGAGOR Index to Real Estate Mortgages -- Greenville County, S. C.

Open at Proper Tab according to First Letter or Letters of Name and refer to Buff Sub-Index sheet for page reference.

FILE NUMBER DATE OF RECORD	MORTGAGORS FAMILY NAMES	GIVEN NAMES ABCDEFGHIJ	GIVEN NAMES JKLMNO	GIVEN NAMES PQRSTUVWXYZ	MORTGAGEES	BOOK	PAGE	AMOUNT	KEYS PRINTING CO. BRIEF DESCRIPTION, LOCATION, ETC. (NOT WARRANTED)
21243 Mar 30, 1970	Jones	E. N. &	Kaye C.	Donnie S. Tankersley remc	Motor Contract Co.	1151	277	3,600	Jangewood Lot 712, Antenna Drive
21312	"			Cancelled Donnie S. Tankersley remc					
22974 Apr 21, 1970	"		10-20-97	# 75051	1st BK 184-240				
24834 May 17, 1970	"	Ann B. &	J. B.		The S.C. National Bank	890	3		Real Property Agreement
26251 " 29, 1970	"	Annie Mae			J. R. Cleveland, et al	1156	407	120	Lot 11 Condel St. Greenville Tp.
26524 June 3, 1970	"	Wren J. #2140		Cancelled Ollie Farnsworth RITT Co.	Bank 71, City	1157	27	5,000	Part Lot, T.T. creek subd. District 4 Lot 16; Renner Drive, Greer
27130 " 10, 1970	"	Edward L. &	Johnnie	Cancelled Donnie S. Tankersley remc	First Fed. S & L Assn.	1157	477	6,000	Lot 5, Lacey Rd.
27908 " 18, 1970	"	Gerald F. &	Mary W.	Cancelled Donnie S. Tankersley remc (Mrs.)	S. C. Natl. Bank	892	342		Real Prop. Agreement.
28053 June 22, 1970	"	Donnie S. Tankersley remc	#17856	1-16-74	Jonnie Southern Bank & Trust Co.	1158	412	4,053	1- acre, Hamby St. Oklawaha Sp.
28549 " 20-1970	"		11-13-73 #12954	2d. Bk. 19-80	Cancelled Donnie S. Tankersley remc			54	
94 July 1, 1970	"			Cancelled Lloyd J. Storage Corp Donnie S. Tankersley remc	1-26-78 #22188	1159	101	5,059	Lot New #29, Greer Sp. Greer
95 " 1, 1970	"			Cancelled Donnie S. Tankersley remc	Transfer J. L. Jones	1159	399	21,000	Part Lots 1 & 2 Trade St. Greer
1409 July 17, 1970	"	Frank, et al			Bank of Greer	1159	401	7,500	Part Lots 1 & 2 Trade St. Greer
1589 " 21, 1970	"	David M.		Cancelled Donnie S. Tankersley remc	Southgate Investors, Inc.	1161	07	3,400	Lot, Sherwood Drive, Bates Sp.
" "	"	Betty S. et al		Cancelled Donnie S. Tankersley remc	Woodruff Fed. S & L Assn.	1161	165	9,900	Lot, Poplar Drive (New Pelham Rd.) Greer.
1701 July 27, 1970	"		3-15-96	# 15592	1st BK 167-1019 Greenville. First Fed. S & L Assn. of	1161	283	33,000	Drumacre Dale, City - Lots 26 & 27, Cherokee Lane

DIRECT or MORTGAGOR Index to Real Estate Mortgages - Greenville County, S. C.

()

Open at Proper Tab according to First Letter or Letters of Name and refer to Buff Sub-Index sheet for page reference.

KEYS PRINTING CO.

FILE NUMBER DATE OF RECORD	MORTGAGORS FAMILY NAMES	GIVEN NAMES ABCDEFGH	GIVEN NAMES IJKLMNO	GIVEN NAMES PQRSTUWXYZ	MORTGAGEES	BOOK	PAGE	AMOUNT	BRIEF DESCRIPTION, LOCATION, ETC. (NOT WARRANTED)
1823 July 23, 1970	Jones			Cancelled 1-18-79 # 21342 Donnie S. Tankersley Kenneth M. 8-8-83	United States of America	1161	267	13,500	Glenn St., Blue Ridge Hgts., Bates Sp. Part Lot 4 + Lot 5 Deer Hwy.
2129 " 27, 1970	"	Cancelled Donnie S. Tankersley RMC	J.	Mrs. # 4470 Woodrow J. Fidelity Fed. S. & L. Assn.		1161	510	5,000	Drive, Country Club Est. City Lat 11 + 1/2 Lat 10, Douglas
4378 Aug. 24, 1970	Jones	Cancelled Donnie S. Tankersley RMC	Marilyn	William J. Ellen J. Forsberg		1164	129	10,642.	Wade Hampton Gardens Lot 134 Sec III Strawberry Dr.
4888 Aug 25, 1970	"	Cancelled Donnie S. Tankersley RMC	Jack D.	12-4-77 # 19135 Green Fed. S. & L. Assn.		1164	634	11,500	O'Neal Tp. - also 0.25 acre R/W 10.9 acres, + adj. 5 acres
5735 Sept. 13, 1970	"	Cancelled Donnie S. Tankersley RMC	William M.	Atty in fact # 9-2-78 # 3583 First Fed. S. & L. Assn.		1166	154	23,600	Lot 13, Woodbury Hwy.
6430 " 15, 1970	"	Cancelled Olie Surmire RMC	# 26134	Sue J. Faye N. Jay		1166	437	2,300	3.89 Acres, Sleepy Hollow Drive Linton St. Norwood Hts.
6464 " 16, 1970	"	Cancelled Donnie S. Tankersley RMC	James A. et al	8-13-80 # 4291 BK 71-762 First Fed. S. & L. Assn.		1166	544	3,500.	Lots 9 + 10, + part Lots 11 + 12, Blk. B
6663 " 17, 1970	"	Cancelled Donnie S. Tankersley RMC	N. et al	8-13-80 # 4291 BK 71-762 Collateral Inv. Co.		1166	544	20,400	Bridge Rd. 3.35 Acres, Blind Tiger
6850 " 21, 1970	"	10-21-74 DONNIE S. TANKERSLEY M.G. # 16383	Robert E. Douglas Wilson + Co	7-24-84 # 2553 Collateral Inv. Co.		1166	573	11,950	Lat 3, Hillside Terrace Grove Sp.
6950 " 1970	"	Cancelled Olie Surmire RMC	Dorothy G. Lloyd G.	Aug 17, 1972 # 4901 Olie Surmire RMC		1167	47	6,500	Lat, New Church St. City Cherry Park - new city
8725 Oct. 12, 1970	"	Cancelled Olie Surmire RMC	James J.	10/19/72 # 11832 Olie Surmire RMC		1169	197	1,248	Lot 25 Strawberry Dr. D. Miller Tp.
8724 " 1970	"	Cancelled Olie Surmire RMC	Lillian	10/19/72 # 11832 Olie Surmire RMC		1169	197	3,600	Tract # 6 Lane Rd.
9158 " 16, 1970	"	Cancelled Olie Surmire RMC	1/28/72	Virgil C. W. D. Shedd		1169	531	10,000	1 1/2 Acres, less strip, Cedar
9380 " 19, 1970	"	Cancelled Olie Surmire RMC	2-17-78	# 24290 W. D. Shedd		1169	629	1,200	Lot 8, Blk. D. Brookforest
9615 " 21, 1970	"	REGISTER OF DEEDS	Johnny R.	1-25-2000 Thomas + Hill, Inc		1170	137	10,800	Lot 1.1 Rhet St. City

DIRECT or MORTGAGOR Index to Real Estate Mortgages - Greenville County, S. C.

Open at Proper Tab according to First Letter or Letters of Name and refer to Buff Sub-Index sheet for page reference.

Greenwood Farm 1967-1968 - 5/20

FILE NUMBER DATE OF RECORD	MORTGAGORS FAMILY NAMES	GIVEN NAMES ABCDEFGHIJ	GIVEN NAMES JKLMNO	GIVEN NAMES PQRSTU VWXYZ	MORTGAGEES	BOOK	PAGE	AMOUNT	BRIEF DESCRIPTION, LOCATION, ETC. (NOT WARRANTED)
9611 Oct. 28, 1970	Jones	Harace E. Lois G.			P.O. Box 8, Swille, S.C.			40	Firview Sp.
10199 Oct. 28, 1970	"	Garrin J. #19913	2/26/71	Cancelled Ollie Farmworth R.M.C.	Peoples National Bank	1170	224	1,178.	+ 3 acre, Neely Ferry Road Chick Spgs. Sp.
10518 Nov. 2, 1970	"	Frances T. &		Virgil C.	B.P. Edwards Swille Motor Contract Co.	1170	651	4,000.	Lots 26-30, Buncombe Rd. Richmond Hills
11234 Nov. 10, 1970	"	Frances J.		Virgil C.	Motor Contract Co.	1171	343	3552.	Lot 15 Sec. 2 Portsmouth Dr. Richmond Hills
12017 Nov. 18, 1970	"	Clyde H. and #18488	11/7/72	Cancelled Ollie Farmworth R.M.C.	Motor Contract Co.	1173	83	7608	24.94 acres, U.S. Hwy 276. Scarce Rest, Bates Sp.
13342 Dec. 7, 1970	"	Nazel Paterson, and et al		Cancelled Ollie Farmworth R.M.C.	Stephenson Finance Co.	1173	83	00	also pipe line easement Lot Mountain Creek Road
" " " "	"	Paul R. #23312	2/29/72	Cancelled Ollie Farmworth R.M.C.	Stephenson Finance Co.	1174	549	10,320	also pipe line easement Lot Mountain Creek Road
" " " "	"	LIEN RELEASED DONNIE S. TANKERSLEY R.M.C. #30290	4-18-79	Cancelled Ollie Farmworth R.M.C.	Sat BK 5-568	1174	549		
14163 " 16-1970	"	Cancelled Ollie Farmworth R.M.C.	3/24/71	#22171	Universal Land Credit Co.	1175	585	33,000	mount Park, Chick Spgs. Sp. Lot 2, Piedmont Ave. Piedm.
14332 Dec. 18, 1970	Jones	Donnie S. Tankersley R.M.C.	9-19-77	#8811	Thomas & Hill, Inc.	1175	653	11,750.	Lot 34 & 1/2 lot 35 cor. Briar- cliff Dr. (Central Ave.) & Amanda St. (Argonne St.) Dixie Hgts., city
" " " "	"	Cancelled Donnie S. Tankersley R.M.C.	9-19-77	#8811	Thomas & Hill, Inc.	1175	653		
15330 Jan. 4, 1971	"	Donnie S. Tankersley R.M.C.	#6158		Sara M. Bell Simpson Carports				71-51 fixtures - Rt. 3 Swille, S.C.
15409 " 5, 1971	"	now Dorothy L. Jones Parrott Dorothy L. R.M.C.	9-27-79	Cancelled Donnie S. Tankersley R.M.C.	Peoples Natl. Bank of D'ville, S.C.	1177	267	4,313	W. D'ville Lot 20, Pendleton St.
" " " "	"	Cancelled Donnie S. Tankersley R.M.C.	7-18-79	#2074	Peoples Natl. Bank of D'ville, S.C.	1177	267		
" " " "	"	2-18-88 #35796 Charles & Nettie M.		Cancelled Donnie S. Tankersley R.M.C.	Domestic Loan of D'ville	1178	444	1,900	Lot, D'ville

DIRECT or MORTGAGOR Index to Real Estate Mortgages — Greenville County, S. C.

To locate names, open at SURNAME INITIAL TAB and refer to Buff Sub-Index sheet for page reference.

KEYS PRINTING COMPANY, GREENVILLE, S. C.

FILE NUMBER	MORTGAGORS FAMILY NAMES	GIVEN NAMES ABCDEFGH	GIVEN NAMES IJKLMNO	GIVEN NAMES PQRSTUWXYZ	MORTGAGEES	BOOK	PAGE	AMOUNT	BRIEF DESCRIPTION. LOCATION. ETC. (NOT WARRANTED)
16742 Jan. 20, 1971	Jones	12-29-93	# 91095	Cancelled Donnie S. Lankley remc	Sat BK 147-1818 ance Coop. National Home Accept.	1178	469	10,850	Lincoln Terr., Paris Station Lot 134, Sandy Ave.
" " "	"	12-29-93	# 91095	Cancelled Donnie S. Lankley remc	Sat BK 147-1818	1178	469		
17123 " 25, 1971	"	Betty D. etal	Cancelled Donnie S. Lankley remc	5-18-81 # 32139	Lat BK 74-62	1179	84	6,000	Lot 39, Juniper Lane, Cedar, Land Gardens.
" "	"	David etal	Cancelled Donnie S. Lankley remc	5-18-81 # 32139	Lat BK 74-62	1179	84		
18187 Feb. 5, 1971	Jones	Cancelled Donnie S. Lankley remc	7/13/72	James Calvin, etal	Universal C.I.T. Credit Co.	1180	157	5820	Part Lot 14 Glenn Rd Glenn Farms City
" "	"	Cancelled Donnie S. Lankley remc	# 1100	Mary, etal	" " "	1180	157		
18333 Feb. 8, 1971	Jones	Cancelled Donnie S. Lankley remc	3-6-89 # 9680	Dennon O.	St. Bk. 112-1329 Fed. Land Bank of Col.	1180	207	120,000	29.75 acres Brushy Creek Rd + Jaylors 371.23 Acres Laurens Cty. +
19394 " 22, 1971	"	Cancelled Donnie S. Lankley remc	4-12-79 # 8732	Dennon O.	Sat BK 68-834 Blue Ridge P.C.A.	1181	387	23,854	29.75 Acres, Brushy Creek Rd. 371.23 Acres, Laurens Cty. +
19833 Feb. 25, 1971	"	Cancelled Donnie S. Lankley remc	4-16-80 # 30597	Joe H., etal	Sat BK 70-710 Fid. Fed. S. & L. Assn	1181	625	7,500	Lot 28 Wilton Ave City
" "	"	Cancelled Donnie S. Lankley remc	4-16-80 # 30597	Ladra M., etal	" " "	1181	625		
19958 " 26, 1971	"	Cancelled Donnie S. Lankley remc	2-27-75 # 20049	Garvin J.	Sat. Bk. 28-688 B. P. Edwards	1182	59	5,935	Rd., Chick Spgs. Sp. Lots 26, 27, 28, 29 + 30, Buncom
20394 Mar. 4, 1971	Jones	Cancelled Donnie S. Lankley remc	2-24-79 # 6567	Billy R. + Linda B.	Sat BK 68-94 First Fed. S. & L. Assn,	1182	474	14,200	Brook Terrace Lot 46 Miami Ave Spring
20868 " 9, 1971	"	Cancelled Donnie S. Lankley remc	9-19-74 # 7651	Margaret C. + Robert B.	Sat. Bk. 26-68 Citizens Bldg. + Loan Co.	1183	73	3,900	PK. Chick Spgs. Sp. Lot 2, Piedmont Ave, Piedmont
20998 Mar. 10, 1971	"	Cancelled Donnie S. Lankley remc	4-25-75 # 24805	Marjorie T. + Arline A.	Sat. Bk. 29-776 Universal C.I.T. Credit Co.	1183	193	6,960	Rd. Love Est. Part lot 54, Tubbs Mt.
21171 " 12, 1971	"	Cancelled Donnie S. Lankley remc	11-5-75 # 2025	Capers, Jr.	Sat. Bk. 34-230 Carolyn G. Jackson	1183	393	5,800	Sts., City Lot 1, Cor. Burdette + Jess
21334 " 15, 1971	"	Cancelled # 2093	10/27/71	Amos E. + Allie Farmworth	Sat. Bk 3pg 285 John P. Mann, etal	1183	511	500	Lot 7, S.C. Hwy. 93C

78
()

DIRECT or MORTGAGOR Index to Real Estate Mortgages — Greenville County, S. C.

To locate names, open at SURNAME INITIAL TAB and refer to Buff Sub-Index sheet for page reference.

KEYS PRINTING COMPANY, GREENVILLE, S. C.

FILE NUMBER DATE OF RECORD	MORTGAGORS FAMILY NAMES	GIVEN NAMES ABCDEFGH	GIVEN NAMES IJKLMNO	GIVEN NAMES PQRSTUWXYZ	MORTGAGEES	BOOK	PAGE	AMOUNT	BRIEF DESCRIPTION, LOCATION, ETC. (NOT WARRANTED)
21966 Mar. 22, 1971	Jones	Carl M.		3-7-80 # 26720	Lat BK 69-1981			00	
22281 " 25, 1971	"	Cancelled Donnie S. Tankersley	et al	6-22-81 # 35368	Lat BK 74-723	1184	287	55,000	39.46 Acres, Bridges Rd.
" "	"	Cancelled Donnie S. Tankersley	Mrs. et al	6-22-81 # 35368	Lat BK 74-723	1184	509	1272	Lat 9 + 20, Linton St + part Lat 11 + 12, Blk. C, Norwood Hghts.
22316 " 26, 1971	"	Cancelled Donnie S. Tankersley	Mary H.	7-13-76 # 1130	Sat BK 40-44	1184	509	00	
22313 " 26, 1971	"	Cancelled Donnie S. Tankersley	Merle F.	11-21-73 # 13743	Sat. Blk. 20-90	1184	531	15,000	Lat 7, Edgeworth Butter Sp.
22495 Mar. 29, 1971	Jones	Christine J. + M. M.	M. M.	Cancelled Donnie S. Tankersley	First Fed. S. + L. Assn. 7-23-80 # 35922	1184	552	4,300	Lat, Schuffletown Rd., Deed Bk
22606 " 30, 1971	"	Ann B. + J. B.	J. B.	Cancelled Donnie S. Tankersley	S. C. Nat'l Bank + Co.	911	468	✓	Real Prop. Agree
" "	"	John B. Jr.	et al		Universal Co. of Ins.	1185	119	3480	Virtual Monaghan + 2, Chick Spgs. sp. Lots 60 + 61, Maryland, Me.
22727 " 31, 1971	"	Cancelled Donnie S. Tankersley	Jamie, et al	5-3-74 # 27807	Sat. Blk. 23-75	1185	119	00	
23015 Apr. 5, 1971	"	Cancelled Donnie S. Tankersley	William B.	3-24-75 # 21948	Sat. Blk. 29-204	1185	235	11,000	Hwy. Part Lat 4, Old Paris Mt. Rd. Lat 19 (3 Parts) U. S. Hwy. 25, (Poinsett,
" "	"	Cancelled Donnie S. Tankersley	Jackie C. et al	3-24-75 # 21948	Sat. Blk. 29-204	912	151		Real Property Agree.
2311 " 7, 1971	"	Cancelled Donnie S. Tankersley	3-22-85 # 27988		Sat. Blk. 88-1829				
2335 " 7, 1971	"	Cancelled Donnie S. Tankersley	3-22-85 # 27988		Sat. Blk. 88-1829				
2411 " 7, 1971	"	CANCELLED FUDY H. HINE REGISTER OF DEEDS	Lewis L.	10-24-2000 # 83885	Sat BK 227-432	1184	607	24,900	Map # 2, Chapin Joint. Lat 11, Wendenburg, S.C.
2471 " 7, 1971	"	Cancelled Donnie S. Tankersley	7-31-84 # 33888		Sat. Blk. 86-539	1184	151		
2491 " 7, 1971	"	Cancelled Donnie S. Tankersley	4-2-77 # 24642		Sat. Blk. 22-366	1186	649	4,000	Lat 1, near St. ...

DIRECT or MORTGAGOR Index to Real Estate Mortgages - Greenville County, S. C.

To locate names, open at SURNAME INITIAL TAB and refer to Buff Sub-Index sheet for page reference.

KEYS PRINTING COMPANY, GREENVILLE, S. C.

FILE NUMBER	DATE OF RECORD	MORTGAGORS FAMILY NAMES	GIVEN NAMES ABCDEFGH	GIVEN NAMES IJKLMNO	GIVEN NAMES PQRSTUWXYZ	MORTGAGEES	BOOK	PAGE	AMOUNT	BRIEF DESCRIPTION, LOCATION, ETC. (NOT WARRANTED)
25360	Apr. 28, 1971	Jones	Annice M. Lankley	Walter	4-4-74 #24792	Sat. Bk. 22-403			00	Anna Place, etc.,
26077	May 5, 1971	"	Ollie Farnsworth	R.M.C.	8/16/71	Sat. Bk 1-603	1188	338	3,500	Lot 17, see Lewis Ave.,
26167	" 5, 1971	"	Gerald W. Lankley	R.M.C.	#3991-7-27-78	Sue F. Annabel Looper	1189	351	6,126	Dr. also cont. 1/10 3.89 Acres, Sleepy Hollow,
26408	" 7-1971	"	David M. Lankley	R.M.C.	2-21-91 #47746	W. W. Jones	1189	406	4,000	Hollyvale, near City Lot 13, Woodbury Way,
26407	" " 1971	"	Donnie S. Lankley	R.M.C.	10-30-74 #11097	Lucy Douglas Wilson & Co.	1189	581	20,950	Lot 167 Pine Hill Village, East City,
26685	" 11-1971	"	Donnie S. Lankley	R.M.C.	11-2-77	Woodruff Fed. S. & L.	1189	643	22,000	Lot 274, Sec. B. Lower, 00
27806	" 20-1971	"	Burkwa Lankley	R.M.C.	8-24-78	William Universal Land Invest. Co.	1191	471	9,000	1.51 Acres, Chestnut Plantation, near City, Lot 23, Sec. 6, Church St.
27756	" 26-1971	"	Donnie S. Lankley	R.M.C.	3-17-76 #23608	Thomas L. Sloan	1191	497	4,600	Lot Jugalos Road, 00
27814	" 20-1971	"	Donnie S. Lankley	R.M.C.	11-28-78 #16329	Collateral Invest. Co.	1191	429	19,850	Lot 90, Woodridge Circle Windsor Park, near Mauldin, 00
	" " "	"	Donnie S. Lankley	R.M.C.	11-28-78 #16329	Lucille M.	1191	429		
29324	June 4, 1971	"	Bahly Joe	R.M.C.	10/1/71 #9607	Fidelity Federal S. & L. Assn.	1193	400	16,500	head ed's, Chimney Hills (Census) Lot 12, Co. Buckhorn & Arrow- 00
29323	June 4, 1971	"	Ollie Farnsworth	R.M.C.	10/4/71 #9772	Murphree C. Donnan	1193	555	500	head ed's, Chimney Hills (Census) Lot 12, Co. Buckhorn & Arrow- 00
29433	June 4, 1971	"	Udora O.	R.M.C.	8/13/71 #3464	June M. Jay	1193	557	1,000	Part det on one st. 00
29603	June 7, 1971	"	Billy C. + Mary A.	R.M.C.	8-9-72 #13508	Travelers East Federal S. & L.	1193	698	20,600	Terre Bonne Lot 19, Sametta Court (Cedar Gardens) 00
29755	June 3, 1971	"	Betty B. + James B.	R.M.C.	#4025	Collateral Investment Co.	1194	32	16,450	Lot 58, Waterwood Terrace 00
30151	June 11, 1971	"	Ollie Farnsworth	R.M.C.	6/13/72	Bahly J. Hollingsworth	1194	389	1,100	Lot 143, Chestnut Hills 00
"	"	"	Martha M.	R.M.C.	#33998	Sat. Bk 8-100				

DIRECT or MORTGAGOR Index to Real Estate Mortgages - Greenville County, S. C.

To locate names, open at SURNAME INITIAL TAB and refer to Buff Sub-Index sheet for page reference.

KEYS PRINTING COMPANY, GREENVILLE, S. C.

FILE NUMBER DATE OF RECORD	MORTGAGORS FAMILY NAMES	GIVEN NAMES ABCDEFGHIJ	GIVEN NAMES JKLMNO	GIVEN NAMES PQRSTUVWXYZ	MORTGAGEES	BOOK	PAGE	AMOUNT	BRIEF DESCRIPTION, LOCATION, ETC. (NOT WARRANTED)
30453 June 15, 1971	Jones	Donnie S. Lankersley RMC Cancelled 4-16-73 #29317 Sat. Bk. 15-355		Edna M. Lankersley Bk. 15-355	Assoc. of Williamston S.C.			20	
"	"	Donnie S. Lankersley RMC Cancelled 4-16-73 #29317 Sat. Bk. 15-355		Rose L., Jr. Bk. 15-355	Saluda Valley Fed. S & D.	1154	661	2,800	lot 141, sec. 4, Church St. Piedmont Mfg. Co., also prop.
30476 June 16, 1971	"	Donnie S. Lankersley RMC Cancelled 4-16-73 #29317 Sat. Bk. 15-355		Shirley A. Lankersley Bk. 15-355	" " " " "	1154	661	00	Anderson Co.
30545 June 16, 1971	"	George A. Lankersley RMC Cancelled 4-16-73 #29317 Sat. Bk. 15-355	Leura A. Lankersley Cancelled	10-6-75 #9203 Dandra M. Lankersley Bk. 33-495	Collateral Investment Co. Lat. Bk. 33-495	1194	665	24,900	#2, Cherokee Forest lot 19, Windemere Dr., Map 1
30827 June 18, 1971	"	Carl M. Lankersley RMC Cancelled 4-16-73 #29317 Sat. Bk. 15-355		3-14-88 #39397 Thomas & Hill, Inc. Bk. 107-333	" " " " "	1195	89	27,200	side lot 31, Richburg Rd., Morning
31483 " 24, 1971	"	Donnie S. Lankersley RMC Cancelled 4-16-73 #29317 Sat. Bk. 15-355		7-7-80 #495 C. Douglas Wilson & Co. Bk. 70 P. 164	Thomas & Hill, Inc. Bk. 70 P. 164	1195	337	15,000	lot 34, East Ave., city
412 July 6, 1971	"	Donnie S. Lankersley RMC Cancelled 4-16-73 #29317 Sat. Bk. 15-355		9-10-79 #8377 Samuel A. Lankersley Cancelled Sat. Bk. 68-452	C. Douglas Wilson & Co. dnc.	1197	280	16,750	lot 32, Stonewood
430 July 6, 1971	"	Donnie S. Lankersley RMC Cancelled 4-16-73 #29317 Sat. Bk. 15-355		3-10-76 Credit Thrift of America, #22848 Sat. Bk. 37-37	Credit Thrift of America, #22848 Sat. Bk. 37-37	1197	497	2,016	lot 21, Dukeland Dr., Greenville, Jp.
691 July 7, 1971	"	Donnie S. Lankersley RMC Cancelled 4-16-73 #29317 Sat. Bk. 15-355		Edith E. Lankersley Cancelled Ollie Farnsworth RMC Bk. 7-357	Fidelity Federal S & A Assn. Sat. Bk. 7-357	1197	544	14,000	lot Cedar Lane Ave., also lot,
732 July 8, 1971	Cancelled Donnie S. Lankersley RMC	H. G. Lankersley Cancelled #31044 #23505		Walter W. Coldsmith Bk. 14-107	Walter W. Coldsmith Bk. 14-107	1197	658	2,000	6.7 acres, S.E. Hwy. 250
1165 " 12, 1971	"	Donnie S. Lankersley RMC Cancelled 4-16-73 #29317 Sat. Bk. 15-355		9-25-73 #8715 L. R. Lankersley Cancelled Bk. 19-117	Walter W. Coldsmith Bk. 19-117	1198	2	3,091	lot 11, sec. 4, Old Mill Rd.
988 July 13, 1971	"	Donnie S. Lankersley RMC Cancelled 4-16-73 #29317 Sat. Bk. 15-355		1-6-87 #28519 James R. Lankersley Cancelled Bk. 99-498	James & Dale, Inc. lot Bk. 99-498	1158	30	00	lot 11, sec. 4, Old Mill Rd.
1208 " "	"	Donnie S. Lankersley RMC Cancelled 4-16-73 #29317 Sat. Bk. 15-355		1-6-87 #28519 James R. Lankersley Cancelled Bk. 99-498	That's Home Acceptance, lot Bk. 99-498	1158	291	3,250	lot 11, sec. 1, lot 11, Lexington Industrial Ave.
1425 July 14, 1971	"	Donnie S. Lankersley RMC Cancelled 4-16-73 #29317 Sat. Bk. 15-355		Clarence E. Lankersley Cancelled #8626 O. Lankersley RMC Bk. 10-385	That's Home Acceptance, Services Co., Inc. Associates Financial, Bk. 10-385	1123	512	6,480	lot 4, Richwood Dr., Richwood lot 1, sec. 2, W. Perkins Mill

DIRECT or MORTGAGOR Index to Real Estate Mortgages - Greenville County, S. C.

Open at Proper Tab according to First Letter or Letters of Name and refer to Buff Sub-Index sheet for page reference.

KEYS PRINTING CO.

FILE NUMBER	MORTGAGORS FAMILY NAMES	GIVEN NAMES ABCDEFGH	GIVEN NAMES IJKLMNO	GIVEN NAMES PQRSTUWXYZ	MORTGAGEES	BOOK	PAGE	AMOUNT	BRIEF DESCRIPTION, LOCATION, ETC. (NOT WARRANTED)
DATE OF RECORD								No. of Pages	
1333 July 14, 1971	Jones		11-18-75 Jackie d.	Cancelled Donnie S. Tankersley RMC	#13249 Sat. Bk. 34-456 First Fed. S & S Assn	1198	556	9,000	Lot 7, Gallivan St, Northwood, S.C.
1528 July 15, 1971	"	Cancelled July 14, 1971 REGISTER OF DEEDS		3-31-99 Rosalind	Fidelity Fed. S & S Assn. #27460 Sat BK 206-1594	1198	666	13,000	Lot 1A, on Beling Rd & Stoneross, S.C.
1797 July 19, 1971	"				Liberty Loan & Security Co.	1199	151	11,150	Lot 62, Clearview Assn., S.C. Page 151 RMC Book 1199 page 151
1821 July 19, 1971	"				" " " "	1199	166		Assignment - 507 Mtg. S.C.
1805 July 19, 1971	"				The Peoples Nat'l Bank	1199	202	537	0.15 acres, dist. id. from St. J. S.C.
2432 July 23, 1971	"			9-11-73 Lena M.	Wachovia Mortgage Co.	1199	477	16,700	Lot 103, Yorktown Dr., Stonewood, S.C.
MICROFILMED									
3040 July 29, 1971	Jones	12/10/71	Bobby Joe	Cancelled Ollie Farnsworth RMC #16130	Sat BK 4-204 Murphree C. Donnan	1200	472	1,250	View Hills. Lot 9, Arrowhead Rd, Grand, S.C.
3051 July 29, 1971	"	12/16/71	"	Cancelled Ollie Farnsworth RMC #15489	Sat BK 4-116 J. Rest Federal S & S Assn	1200	484	17,000	View Hills. Lot 9, Arrowhead Rd, Grand, S.C.
3173 July 30, 1971	"		Maggie + W.C.		S.C. National Bank	921	499	✓	Real Prop. Agree
"	"		Clyde H. et al	Cancelled Donnie S. Tankersley RMC	12-14-73 #15548 Sat. Bk. 20-432	921	503	✓	" " "
"	"		Hazel B. et al	Cancelled Donnie S. Tankersley RMC	12-14-73 #15548 Sat. Bk. 20-432	921	503	✓	" " "
3599 Aug 4, 1971	"	2-4-86 #25839	Samuel d.	Cancelled Donnie S. Tankersley RMC	S & Bk 93-512 Assn. Citizens Building & Loan	1201	314	5,200	Burlington Industries, Taylor Lot 51, Sec. 1, South St (Blue)
"	"	2-4-86 #25833	Lugene R.	Cancelled Donnie S. Tankersley RMC	S & Bk. 93-512	"	"	"	"
3953 Aug 6, 1971	"	Cancelled Donnie S. Tankersley RMC	Sue S.	4-12-73 #28494 S & Bk. 15-147	Annabel Looper	1201	571	6,126	Church Rd. 7.66 acres - Tract C, Mt. Park

DIRECT or MORTGAGOR Index to Real Estate Mortgages - Greenville County, S. C.

Open at Proper Tab according to First Letter or Letters of Name and refer to Buff Sub-Index sheet for page reference.

KEYS PRINTING CO.

FILE NUMBER DATE OF RECORD	MORTGAGORS FAMILY NAMES	GIVEN NAMES ABCDEFGH	GIVEN NAMES IJKLMNO	GIVEN NAMES PQRSTUVWXYZ	MORTGAGEES	BOOK	PAGE	AMOUNT <small>No. of Acres</small>	BRIEF DESCRIPTION, LOCATION, ETC. (NOT WARRANTED)
4621 Aug 13, 1971	Jones	Buck		Vera M.	Wachovia Mtg Co.	1202	547		book 1199 pg. 477
5015 Aug 18, 1971	"		James R	et al	Nat'l Home Acceptance Corp.	1203	286		Assignment - For Mtg. see REM book 1198 pg. 287
"	"		Jean Whittington,	et al	" " " "	1203	226		Assignment - For Mtg. see REM
6006 Aug 27, 1971	"	Elizabeth M. et al	William W.		Fidelity Fed. S & Loan.	1204	265		For Mtg. see REM book 1102 pg. 155
6019 Aug 27, 1971	"	Jung C. & Norma Jean	Donnie S. Tankersley		First Fed. S & Loan.	1204	167	23,300	Modification & Assumption Agree. 1 acre Hickok Rd.
6114 Aug 27, 1971	"	Ronald D. et al			C. Douglas Wilson & Co.	1204	382		1029 pg. 63. Assign. For Mtg. see REM book
"	"	Betty S. et al			" " " "	1204	382		
"	"	Betty S. & James D.			" " " "	1204	405		book 1102 pg. 111 Assign. For Mtg. see REM
625 Aug 27, 1971	"		Donnie S. Tankersley					00	
625 Aug 27, 1971	"	3/8/73	#25275		Donnie S. Tankersley			11,100	
628 Sept 1, 1971	"	Barbara	Robert S.		Bank Loan & Security Co.	1205	151	11,250	Book 1205 pg. 151 Assign. For Mtg. see REM
6685 Sept 1, 1971	"	"	"	"	" " " "	1205	161		book 1148 pg. 377. Assign. For Mtg. see REM
6100 Sept 1, 1971	"	Betty C. & James L.			Confidential Investment	1205	25		book 1148 pg. 377. Assign. For Mtg. see REM
7156 Sept 7, 1971	"	Dewitt H. & Kathryn K.			C. Douglas Wilson & Co.	1206	48		Confederate Ave., Add. Sheffield Forest
7285 " 9, 1971	"	George E.			Green Fed. S & Loan	1206	58	29,000	Lot 7 Pine Branch (Wille) Dr. +
" 7284	"				C. Guy Shady Jr.	1206	61	3,750	Add: Sheffield Lot 6 Pine Branch (Wille) Dr
"	"								

See Next Page

DIRECT or MORTGAGOR Index to Real Estate Mortgages - Greenville County, S. C.

Open at Proper Tab according to First Letter or Letters of Name and refer to Buff Sub-Index sheet for page reference.

KEYS PRINTING CO.

FILE NUMBER DATE OF RECORD	MORTGAGORS FAMILY NAMES	GIVEN NAMES ABCDEFGHIJ	GIVEN NAMES JKLMNO	GIVEN NAMES PQRSTUVWXYZ	MORTGAGEES	BOOK	PAGE	AMOUNT	BRIEF DESCRIPTION, LOCATION, ETC. (NOT WARRANTED)
7556 Sept. 10, 1971	Jones	10-21-71	Cancelled Farris A. m. et	11542	Lat. BK. 3-236 C. R. Immons	1206	331	4,000	Acres, Bates Sp. Lot 2 White Horse Rd. also .53 925 sq. 387. Release of Lot 15, Nell Vista Hotel Release for Mtg. see R.E.M. Book
7813 Sept. 14, 1971	"		J. O.	Cancelled 2-14-86	Horace W. Col 26863 Lat. Bk. 93-792	1206	405		St. City
8484 Sept. 21, 1971	"		Jessie S.	Cancelled Donnie S. Tankersley RMC	People's Nat'l Bank of Hill	1257	263	9,100	Lot, Burlington Ave. + Johnson
8737 Sept. 23, 1971	"	12-7-81	#13468 Bobby C. et al	Cancelled Donnie S. Tankersley RMC	Lat. Bk. 75-1671 First Fed. S + L. Assoc. of	1227	471	14,000	Grove Sp. Part Tract #1, Lat. Bk. in Paper
876 Sept. 24, 1971	"	12-7-81	#13468 Angelle P. et al	Cancelled Donnie S. Tankersley RMC	Lat. Bk. 75-1671	1257	471		
9315 Sept. 24, 1971	"	12-1-75	Cancelled Donnie S. Tankersley RMC	#14265	Lat. Bk. 34-649	1227	571	5,400	11 Acres, Hill, 44 (17-10-44)
9471 Sept. 30, 1971	"	5-12-76	Cancelled Donnie S. Tankersley RMC	#29225	Lat. Bk. 38-522	1238	500	14,700	Lot 1, Lynch...
10759 Oct. 13, 1971	"	1-15-86	Cancelled Donnie S. Tankersley RMC	#23416	Lat. Bk. 92-1945	1229	340	12,200	7-23... 71-9098 City fixtures - 31 Cumberland Ave.
10731 Oct. 13, 1971	"	7-9-74	#885 John M. et al	Cancelled Donnie S. Tankersley RMC	Nat'l Bank Citizens + Southern	Deed Bk. 927	399		Real Prop. Agree
10344 Oct. 11, 1971	"	7-9-74	#883 John M. et al	Cancelled Donnie S. Tankersley RMC	"	Deed Bk. 927	399		
11607 Oct. 21, 1971	"	2-18-76	Cancelled Donnie S. Tankersley RMC	#20915	Lat. Bk. 36-445	1491	401	70	Lat. Bk. Pop...
11271 Oct. 11, 1971	"	10-22-75	Cancelled Donnie S. Tankersley RMC	#10759	Lat. Bk. 33-874	1117			Med. + Unimproved...
11731 Oct. 10, 1971	"					1210	571		1107 sq. 45...

DIRECT or MORTGAGOR Index to Real Estate Mortgages - Greenville County, S. C.

Open at Proper Tab according to First Letter or Letters of Name and refer to Buff Sub-Index sheet for page reference.

KEYS PRINTING CO.

FILE NUMBER DATE OF RECORD	MORTGAGORS FAMILY NAMES	GIVEN NAMES ABCDEFGHIJ	GIVEN NAMES JKLMNO	GIVEN NAMES PQRSTUVWXYZ	MORTGAGEES	BOOK	PAGE	AMOUNT <small>No. of Acres</small>	BRIEF DESCRIPTION, LOCATION, ETC. <small>(NOT WARRANTED)</small>
11708 Oct 22, 1971	Jones	Bobby Joe			Murphree C. Donnan	1211	172	00	View Hills, (Revised) also easement, etc.
11709 " 22, 1971	"	4/3/72 Cancelled Ollie Farnsworth R.M.C. #26586		Sat Bk 6-362	Asm. of In. Rest.			4,250	Lot 25, Knoll Circle, Grand Hills, also easement.
12717 Nov 12, 1971	"	Cancelled Donnie S. Tankersley R.M.C.	3-27-78 #	28266	Se. Sat Bk 56-301	1211	175	17,000	Lot 25, Knoll Circle, Grand View Hills, also easement.
14785 Nov 24, 1971	"	Cancelled Donnie S. Tankersley R.M.C.	11-4-85 #	15597	Bk Bk. 92-128	1211	201	4,110	Lot 1, ...
15130 " 4, 1971	"	Cancelled Donnie S. Tankersley R.M.C.		6-22-79 #	38061	1214	471	13,500	Lot 63 "North Hills"
15137 " 11, 1971	"	Cancelled Donnie S. Tankersley R.M.C.		10-2-78 #	10318	1215	201	1,000	...
16759 Dec 17, 1971	"	Barbara			Robert L. Aiken Loan + Security	1217	28		...
16767 " 11, 1971	"					1217	195		...
16929 " 11, 1971	"					1211	195		...
17442 " 11, 1971	"					1217	177		...
17868 " 11, 1971	"	1/21/72 #19939 Cancelled Ollie Farnsworth R.M.C.			Northen Bank + Sec. Co.	1217	490	2,000	...
17868 " 11, 1971	"	11-29-73 #14214 Cancelled			American Realty Co.	1218	67	5,740	Lot 41, ...
17868 " 11, 1971	"	11-29-73 #14214 Cancelled Donnie S. Tankersley R.M.C.				1218	205		...
17868 " 11, 1971	"	Cancelled Donnie S. Tankersley R.M.C.				1218	205		...
17868 " 11, 1971	"	Cancelled Donnie S. Tankersley R.M.C.		11-20-90 #	56032	1218	1792		...

DIRECT or MORTGAGOR Index to Real Estate Mortgages - Greenville County, S. C.

(18)

Open at Proper Tab according to First Letter or Letters of Name and refer to Buff Sub-Index sheet for page reference.

KEYS PRINTING CO.

FILE NUMBER DATE OF RECORD	MORTGAGORS FAMILY NAMES	GIVEN NAMES ABCDEFGHIJ	GIVEN NAMES JKLMNO	GIVEN NAMES PQRSTUVWXYZ	MORTGAGEES	BOOK	PAGE	AMOUNT	BRIEF DESCRIPTION, LOCATION, ETC. (NOT WARRANTED)
18335 Jan 5, 1972	Jones		11/7/72		Cancelled Fidelity Fed. S + L. Assoc. Sat Bk 11-524			00	Bea Street
18334 Jan 5, 1972	"	Bobby J.	#13815		Cancelled Fidelity Fed. S + L. Assoc. Sat Bk 110-427	1218	401	18,500	Lot 6, Sec 1, Withins Rd.
18991 Jan 12, 1972	"	"	9/21/72		Cancelled Fidelity Fed. S + L. Assoc. Sat Bk 110-427	1218	386	1,800	Bea Street
18442 Jan 12, 1972	"	"	9/21/72		Cancelled Fidelity Fed. S + L. Assoc. Sat Bk 110-427	1219	186	1,800	Lot 6, Sec 1, Withins Rd.
19514 Jan 12, 1972	"	"	9/27/72		Cancelled Fidelity Fed. S + L. Assoc. Sat Bk 110-544	1219	195	13,500	Lot 5, Sec 1, Withins Rd.
19532 Jan 18, 1972	"	Charles W. III	#9339		Cancelled First Piedmont Bank & Tr. Co. 10-24-83 #13362 S.F. Bk. 82-1651	1219	496	12,000	22.94 acres, Adams Mill Rd.
22055 Jan 18, 1972	"	Conie			Cancelled Soc. Bank & Tr. Co.	1219	511	2,511	Lot, Cor Hampton Ave, etc +
20151 Jan 24, 1972	"				Cancelled Virginia C. S. Fed. S + L. Assoc.	1220	385	50,000	1 1/2 acres, Adams Mill Rd.
22604 Jan 25, 1972	"		5/11/72		Cancelled Fidelity Fed. S + L. Assoc. Sat Bk 7-292	1220	302	13,000	Lot 6, Bishop's Dr. Sakata
26002 Jan 31, 1972	"	Bobby	#30712		Cancelled Fidelity Fed. S + L. Assoc. Sat Bk 7-186	1220	000	2,500	Lot 14, Adams Mill Rd.
21437 Jan 31, 1972	"		5/4/72		Cancelled Fidelity Fed. S + L. Assoc. Sat Bk 7-186	1221	10	13,000	Lot 14, Adams Mill Rd.
21515 Feb 4, 1972	"	Evans			Cancelled Donnie S. Tankersley 3-24-89 #12692 S.F. Bk. 112-1845	1221	383	21,500	1.54 acres, Adams Mill Rd.
21830 Feb 10, 1972	"		6-22-73 #37174		Cancelled Donnie S. Tankersley 3-27-89 #12692 S.F. Bk. 112-1845	1221	220	00	
21830 Feb 14, 1972	"				Cancelled Donnie S. Tankersley 9-13-96 #7160 Sat Bk 41-512	1222	85	52,500	19.82 acres, Adams Mill Rd.
	"				Cancelled Donnie S. Tankersley 9-13-96 #7160 Sat Bk 41-512	1222	10	00	
	"		9-9-80		Cancelled Donnie S. Tankersley #7565 Sat Bk 71-1391	1222	10	00	
	"				Cancelled Donnie S. Tankersley	1222	447	14,200	5.45 acres, Adams Mill Rd.

DIRECT or MORTGAGOR Index to Real Estate Mortgages -- Greenville County, S. C.

Open at Proper Tab according to First Letter or Letters of Name and refer to Buff Sub-Index sheet for page reference.

KEYS PRINTING CO.

FILE NUMBER DATE OF RECORD	MORTGAGORS FAMILY NAMES	GIVEN NAMES ABCDEFGHIJ	GIVEN NAMES JKLMNO	GIVEN NAMES PQRSTUVWXYZ	MORTGAGEES	BOOK	PAGE	AMOUNT	BRIEF DESCRIPTION, LOCATION, ETC. (NOT WARRANTED)	
22029 Feb-16-1972	"	9-24-80 Dorothy	Cancelled Donnie S. Tankersley RMC	Cancelled Lloyd S. A. Lowe	Cancelled Donnie S. Tankersley RMC	11-23-77	#16066	1223 293	5,520	lot 142 see page 387
22353 Feb-18-1972	"	A. O. & J. A., et al			Horace N. Coy	1223	57		925 page 387 lot 1 Billveta Hgts Release for mty. see R.E.M. Book,	
23115 7-28-1972	"	Carol	Cancelled Donnie S. Tankersley RMC	Rodney D.	Citizens + Southern # 81181 Sat BK 146-1434	1226	627			
"	"	Donnie S. Tankersley RMC		11-22-93	# 81181 Sat BK 146-1434					
24324 March 1972	"	Bobby Lee	Cancelled Donnie S. Tankersley RMC	10-28-85	#14649 Sat BK 91-1892	1226	545			
25111 March 1972	"	6/12/72	Cancelled Donnie S. Tankersley RMC	#33823 Jan 28, 1985	Suphore C. Demaree Sat BK 8-89	1225	204	12,500	lot 21, Woodland Rd. Sandy	
25111 March 1972	"	7-2-74	Cancelled Donnie S. Tankersley RMC	#248	Sat BK 24-324	1226	27	13,140	lot 376, Woodland Rd. Sandy	
25111 March 1972	"	6-13-80	Cancelled Donnie S. Tankersley RMC	#35691	Sat BK 70-1651	1226	71	2,500	lot 31, Jarvis Bridge Rd. Lake Helen	
25111 March 1972	"	7-11-71	Cancelled Donnie S. Tankersley RMC	#1051	Sat BK 49-293	1226	451			
25111 March 1972	"	Cancelled 4-30-73	Cancelled Donnie S. Tankersley RMC	#30741	Sat BK 15-619	1226	41	14,200	lot 21, Jarvis Bridge Rd.	
25111 March 1972	"	Cancelled 4-30-73	Cancelled Donnie S. Tankersley RMC	#30741	Sat BK 15-619	1226	41			

DIRECT or MORTGAGOR Index to Real Estate Mortgages - Greenville County, S. C.

Open at Proper Tab according to First Letter or Letters of Name and refer to Buff Sub-Index sheet for page reference.

KEYS PRINTING CO.

(7)

FILE NUMBER DATE OF RECORD	MORTGAGORS FAMILY NAMES	GIVEN NAMES ABCDEFGH	GIVEN NAMES IJKLMNO	GIVEN NAMES PQRSTUVWXYZ	MORTGAGEES	BOOK	PAGE	AMOUNT	BRIEF DESCRIPTION, LOCATION, ETC. (NOT WARRANTED)
26282 Mar 31, 1972	Jones			Rosalind Ailes L + J. Co		1227	585		BK - 1199 - pg 157 Assign for mtg. see R.E.M.
26290 Apr 5, 1972	"	Donnie S. Tankersley REMC	Ellen #21445	Carl	Dot. Ok. 36-539			00	Edwards Forest.
26842 Apr 5, 1972	"	Donnie S. Tankersley REMC	Joyce + William	C. Douglas Wilson Co.	Dot BK 83-1372	1228	151	31,800	Lot 7, Mc. H. Bridgwood tr.
"	"	Donnie S. Tankersley REMC	Clyde, et al	Meyer Lury	Dot BK 83-1372	1228	173	60,000	Lot, Easley Bridge Rd.
"	"	Donnie S. Tankersley REMC	Richard, et al	"	"	1228	173		"
26842 Apr 5, 1972	"	Donnie S. Tankersley REMC	1-5-84 #21053	"	Dot BK 83-1372	1228	176	11,000	Lot, Easley Bridge Rd.
"	"	Donnie S. Tankersley REMC	1-5-83 #21053	"	Dot BK 83-1372	1228	176		"
20895 Apr 5, 1972	"	Franklin	11-25-75	Dot BK 34-602	Living, Inc.	1228	251	6,960	Lot White Horse Rd, Bate pg-28
27270 Apr 10, 1972	"	Frank + Lottie	Mae Foster	C. L. J. Financial Investment Co, Inc.		1228	589		Assign - See Book - 1226 Tower City, City
27367 Apr 10, 1972	"	Donnie S. Tankersley REMC	1-25-90 #3784	L. Richard	Fidelity Federal S + L	1228	469	27,500	Lot 28, Sec 8, Hilder Rd
27638 Apr 12, 1972	"	Donnie S. Tankersley REMC	5-7-75 J. #25844	Bank of Greer		1229	103	3,000	1.45 Acres, Chick Sps Tp Bk, City
27640 Apr 12, 1972	"	Donnie S. Tankersley REMC	11-5-79 #15325	Dot BK 68-1797		1229	153	1,400	Lot 47, Lawrence Ave, City age St. Kanatenah, City less strip
27921 Apr 14, 1972	"	Donnie S. Tankersley REMC	7-9-73 #759	Dot BK 17-436		1229	303	14,000	Lot 26, Blk 7, E. Jarvis Rd. (Blasing- Bk 1228 pg 151)
26790 Apr 24, 1972	"	Donnie S. Tankersley REMC	Ellen, Carl	Joyce + William	C. Douglas Wilson + Co	1230	297		Assign - For mtg see R.E.M.
27568 May 11, 1972	"	Donnie S. Tankersley REMC	04-9-82 #22694	Dot BK 76-1589		1230	11		"
30534 May 5, 1972	"	Donnie S. Tankersley REMC	8-31-77 #7008	Dot BK 51-10		1230	11		"
30534 Apr 19, 1972	"	Donnie S. Tankersley REMC	"	"		1230	11		"

(78)

DIRECT or MORTGAGOR Index to Real Estate Mortgages - Greenville County, S. C.

Open at Proper Tab according to First Letter or Letters of Name and refer to Buff Sub-Index sheet for page reference.

KEYS PRINTING CO.

FILE NUMBER DATE OF RECORD	MORTGAGORS FAMILY NAMES	GIVEN NAMES ABCDEFGHIJ	GIVEN NAMES JKLMNO	GIVEN NAMES PQRSTUVWXYZ	MORTGAGEES	BOOK	PAGE	AMOUNT	BRIEF DESCRIPTION, LOCATION, ETC. (NOT WARRANTED)
31316 May 18, 1972 32368	"	Cancelled Donnie S. Tankersley R.M.C.	7-14-75	Lat. Bk. 3K-593 D.	"				
May 29, 1972 32369	"	Cancelled Donnie S. Tankersley R.M.C.	9-23-80 # 7254	Lat. Bk. 71-1748	William Davis	1235	209	20,000	Lot 85, Cedar Vale
May 29, 1972 32435	"	Cancelled Donnie S. Tankersley R.M.C.	Aug. 10, 1972 # 4065	William Davis	W. N. Leslie, Inc.	1235	189	6,500	2 1/2 mile Jp. Lot 74, Douglas Ave. (Evergreen St.)
May 30, 1972 33044	"	Cancelled Donnie S. Tankersley R.M.C.	12-29-87	# 293918 + Bk. 106-228	Margaret Robertson	1235	207	17,000	2.01 Acres, Old Lot 100 + part
June 2, 1972	"	Cancelled Donnie S. Tankersley R.M.C.	12-29-87	# 293918 + Bk. 106-228	First Federal S+L Assn.	1236	79	18,000	Lot. 77, Parker Rd., Paris Mt. Jp.
"	"	Cancelled Donnie S. Tankersley R.M.C.	7-28-80	# 2487	Lat. Bk. 71 pg. 420	1236	79		
June 5, 1972 33837	"	Cancelled Donnie S. Tankersley R.M.C.	9/8/72	# 7317	Ruth Deloria B.P. Edwards	1236	167	4,800	part Lot 35, Chick Affg Jp.
June 12, 1972 33839	"	Cancelled Donnie S. Tankersley R.M.C.	9/15/72	# 6928	Murphree C. Donnan	1237	83	12,500	part Lot 3, Arrowhead Rd. Grand View
June 12, 1972 34297	"	Cancelled Donnie S. Tankersley R.M.C.	9/15/72	# 6928	Tranclera Rest Fed S+L	1237	86	20,000	Grand View Shuff. Lot 3 Arrowhead Rd.
June 15, 1972 34686	"	Cancelled Donnie S. Tankersley R.M.C.	4-8-74	# 25059	William E. Fidelity Federal S+L Assn.	1237	435		See R&M Bk 1135 page 170. Mod. & Assumpt. Agrie. for mtg.
June 20, 1972 34343	"	Cancelled Donnie S. Tankersley R.M.C.	11-26-74	# 13247	L. C. Nat'l Bank	946	578		Leed Prop. Agree. Loma Ests.
June 16, 1972 34961	"	Cancelled Donnie S. Tankersley R.M.C.	12-27-77	# 19277	Samuel Jr. Cameron - Brown Co.	1237	451	16,100	Lot 65, Courtney Circle, Casa
June 22, 1972	"	Cancelled Donnie S. Tankersley R.M.C.	12-27-77	# 19277	Thomas + Hill, Inc.	1238	231	15,600	Lot 34, Westview
"	"	Cancelled Donnie S. Tankersley R.M.C.	8-9-77	# 4359	"	1238	231		
35905 June 30, 1972 274	"	Cancelled Donnie S. Tankersley R.M.C.	11-18-83	# 16264	Security Fed. S+L Assn.	1239	384	12,000	Lot 25, Perry Rd.
July 1, 1972	"	Cancelled Donnie S. Tankersley R.M.C.	11-18-83	# 16264	Trust Fed. S+L Assn.	1240	74	6,563	By Lake James Lots 18-28, W. Lake Shore

DIRECT or MORTGAGOR Index to Real Estate Mortgages - Greenville County, S.C.

Open at Proper Tab according to First Letter or Letters of Name and refer to Buff Sub-Index sheet for page reference.

KEYS PRINTING CO.

FILE NUMBER DATE OF RECORD	MORTGAGORS FAMILY NAMES	GIVEN NAMES ABCDEFGHIJ	GIVEN NAMES JKLMNOPQ	GIVEN NAMES RSTUVWXYZ	MORTGAGÉES	BOOK	PAGE	AMOUNT	BRIEF DESCRIPTION, LOCATION, ETC. (NOT WARRANTED)
1180 July 14, 1972	Jones				Richard W. First Fed. S & L Assn	1241	186	24,700 ⁰⁰	Lat 27, Bancroft St.
1845 July 24, 1972	"	Carroll Haskell	Donnie S. Inkersley		Creditrust of America	1241	611	2,160 ⁰⁰	Lat 21, A. Island Dr.
1912 July 29, 1972	"	Henry Guy	Margaret		Citizens Building Loan Assn	1241	623	12,000 ⁰⁰	Lat. Pine Hill Dr. REM BK 1204 pg. 485.
1912 July 28, 1972	"	"	"	"	Jerry L. Pollard, et al	1241	606		Lat. Agri. For mtg. see
2395 July 25, 1972	"	Bernard A, et al			Thomas & Hill, Inc.	1242	266		Assign: For mtg. see REM BK 1238 pg. 231.
"	"	Bernie A, et al			"	1242	266		
1901 July 20, 1972	"			Derald Paul	Laurens Fed. S & L Assn.	949	404		mtg. see REM BK 1141 pg. 208 Release part Lat 80 Sec 2 from St. Norwood Hgts.
3032 July 31, 1972	"	INERSLEY 36533	6-8-79 Lesla		Thomas & Hill, Inc.	1243	149	10,200 ⁰⁰	Lots 4 thru 45, Linton (Norwood) REM BK. 990 page 528.
2889 July 31, 1972	"		Joyce G. + William E.		Travelers Rest Fed S & L	1243	216		Mortg. Mod. Agree For mtg. see 72-6936
4337 Aug 14, 1972	"	Seborah D. + Merle F.			Leora Raebuck & Co.	-	-	-	fixtures - 7 Buxton Pl. 72-7007
151972 " 15, 1972	"	Farley			Carolina Fed S & L Assn	-	-	-	fixtures - 401 Curtis Rd.
3173 Aug 1, 1972	"	Frank + Marietta	5-3-76		J. T. Merritt	1243	295	4,000 ⁰⁰	Lat 13, Stall St. Blueberry Pk.
3558 Aug 4, 1972	"	Donnie S. Inkersley	4-6-78		W. H. Alford	1243	593	1,475 ¹⁰	Lat 25, Strawberry DN. Bk 726 page 218
3617 Aug 4, 1972	"	James Fred			Wayland B. Jones	1243	653		Assign: For Mortg. see REM
"	"	Joe Ketch			"	1243	653		
5086 Aug 19, 1972	"	E. Parks + Margaret	9-23-91		Fidelity Fed. S & L	1245	400		as Cigs. S. J. Ranchette Lat 1, Bethel Rd.

DIRECT or MORTGAGOR Index to Real Estate Mortgages - Greenville County, S. C.

(78)

Open at Proper Tab according to First Letter or Letters of Name and refer to Buff Sub-Index sheet for page reference.

KEYS-PRINTING CO.

FILE NUMBER DATE OF RECORD	MORTGAGORS FAMILY NAMES	GIVEN NAMES ABCDEFGH	GIVEN NAMES IJKLMNO	GIVEN NAMES PQRSTUWXYZ	MORTGAGEES	BOOK	PAGE	AMOUNT	BRIEF DESCRIPTION, LOCATION, ETC. (NOT WARRANTED)
3949 Aug 9, 1972	Jones	Ann 7-2-73	3-6-97	# 15241	Sat. BK. 177-845 Wachovia Mtg. Co.	1244	217	16,900 ⁰⁰	Hills. Lot 61, Milton Dr. Sylvan
3993 Aug 9, 1972	"	Bobby Joe	Donnie S. Tankersley REMC Cancelled	7-2-73 # 165	Sat. Bk. 17-304 William Goldsmith Co.	1244	281	2,500 ⁰⁰	Monaview near Berea Lot 24, Childress Circle,
3993 Aug 9, 1972	"	"	Donnie S. Tankersley REMC Cancelled	7-9-73 # 754	Sat. Bk. 17-443	1244	284	2,500 ⁰⁰	Monaview near Berea. Lot 23, Childress Circle.
3992 Aug 9, 1972	"	"	7-9-73 # 751	Sat. Bk. 17-394	Cancelled	1244	287	16,000 ⁰⁰	Monaview near Berea Lot 23 Childress Circle,
3992 Aug 9, 1972	"	"	6-28-73 # 37832	Sat. Bk. 17-218	Cancelled	1244	290	16,000 ⁰⁰	Monaview near Berea Lot 24, Childress Circle,
4194 Aug 9, 1972	"	"	9-10-85 # 8482	Donnie S. Tankersley REMC Cancelled	Sat. Bk. 91-397 C. Douglas Wilson & Co.	1244	419	14,850 ⁰⁰	Lot 112, Paramount Pk. 1237 page 451.
4415 Aug 11, 1972	"	Blasie Mae	Joe Louis	Cancelled	Cameron Broker Co.	1244	660	19,750 ⁰⁰	Assign. for mtg. see AEM BK Sylvan Hills - Dentt Jp.
4788 Aug 14, 1972	"	Edna	8-16-2002 CANCELLED REMC NOTICE OF DEEDS	Elizah # 75827 Thomas 257	Caroline Nat'l Mtg. of Piedmont	1245	211	5,080 ⁰⁵	Parcel, Hwy # 20 (29) Dross Jp.
4889 Aug 16, 1972	"	Dorothy C.	12-28-73 # 16579	Donnie S. Tankersley REMC Cancelled	2-28-80 # 28874 Sat BK 70-395	1245	311	12,600 ⁰⁰	Unit 8-E, Town Park of Dill, S.C. & Richwood Dr. Richwood.
5191 Aug 17, 1972	"	Frank Wilton	6/10/74 E # 31554	Donnie S. Tankersley REMC Cancelled	First Fed. S & L Assn. Co. Inc.	1246	321	7,800 ⁰⁰	Lot 3, Sec. II, Cor. Parkina Mill Rd. Ests. Chick Spgs. Jp.
5766 Aug 21, 1972	"	Clarence & Linda	7-28-80	Donnie S. Tankersley REMC Cancelled	B. P. Edwards.	1248	221	150,000 ⁰⁰	part Lot 35, Prop. J. H. Roberts Yuchi, Hwy 291, City
7124 Aug 24, 1972	"	Beattie R. Jr.	2-11-74 # 19981	James E. Jr. et al # 65475	Joe J. Nayer et al. Sat BK 144-1822	1248	411	18,300 ⁰⁰	Int. 7. Lots 4 & Lots 5 thru 17
7419 Sep 2, 1972	"	James E. Jr. et al	9-27-93	Cancelled	Rest Fed. S & L.	1242	613	6,000 ⁰⁰	Lot 10, sec II, Linden Dr., Pinehurst Spgs. Sec. 1.
7570 Sep 8, 1972	"	Donnie S. Tankersley REMC Cancelled	10-23-74 # 10549	Cancelled	First Federal S & L Assn.	1249	323	16,800 ⁰⁰	Lot 4, Circle Dr, Chick Monaview!
8183 Sept 11, 1972	"	Donnie S. Tankersley REMC Cancelled	7-9-73 # 751	Sat. Bk. 17-396	Cancelled	1250	152		Lot 25, Childress Circle,
8594 Sept 15, 1972	"	Bobby Joe	Donnie S. Tankersley REMC Cancelled	Cancelled	Travelers Rest Fed S & L.				

DIRECT or MORTGAGOR Index to Real Estate Mortgages - Greenville County, S. C.

Open at Proper Tab according to First Letter or Letters of Name and refer to Buff Sub-Index sheet for page reference.

FILE NUMBER DATE OF RECORD	MORTGAGORS FAMILY NAMES	GIVEN NAMES ABCDEFGH	GIVEN NAMES IJKLMNO	GIVEN NAMES PQRSTUVWXYZ	MORTGAGEES	BOOK	PAGE	AMOUNT	BRIEF DESCRIPTION, LOCATION, ETC. (NOT WARRANTED)
8591 Sept. 20, 1972	Jones	Bobby J.	Donnie S. Tankersley REMC	Cancelled 7-9-73 #754 Sat. Bk. 17-442	The William Goldsmith Co.	1250	167	2,500 ⁰⁰	Monarient. Lot 25, Childress Circle
8502 Sept. 20, 1972	"	Cleo J. + Lou	Donnie S. Tankersley REMC	Cancelled 3-11-74 #22363 Sat. Bk. 21-837	C. J. Financial Services	1250	97	5,880 ⁰⁰	Lot 32, New Hope, State Hwy. #13, Denville Tp.
"	"	"	Donnie S. Tankersley REMC	Cancelled 3-11-74 #22363 Sat. Bk. 21-835	"	1250	161	5,880 ⁰⁰	Tract 6, (1.49A), near Hwy #13, Denville Tp.
"	"	"	Donnie S. Tankersley REMC	Cancelled 3-11-74 #22363 Sat. Bk. 21-836	"	1250	164	5,880 ⁰⁰	Lot 2, Cty Rd. near State Dukeland Pk.
8986 Sept. 22, 1972	"	"	James Donnie S. Tankersley REMC	Cancelled 10-2-73 #9397 Sat. Bk. 19-227	Invest. Co, Inc Carolina Nat'l Mtg.	1250	341	13,000 ⁰⁰	Lot 22, Mc Making Dr. Hampton Gardens Sec. 3
9565 Sept. 28, 1972	"	Glenma C. + James G.	Donnie S. Tankersley REMC	Cancelled 6-3-77 #38411 Sat Bk 43-242	Quar. Fed. S & L Assn. Co, Inc.	1251	179	26,800 ⁰⁰	Lot 75, Dagenham Dr. Wade Hills
10023 Oct. 3, 1972	"	Maggie B. + Roy Albert	Donnie S. Tankersley REMC	Cancelled 1-13-75 #17100	Carolina Nat'l Mtg. Invest.	1251	625	21,500 ⁰⁰	Lot 38, Lake Terrace, Sylvan
11127 Oct. 12, 1972	"	Kay Chapman	Donnie S. Tankersley REMC	Cancelled 12-28-76 #17100	Malcolm Carter	1253	135	8,000 ⁰⁰	prop. Anderson County
10497 Oct. 6, 1972	"	Farley H.	Donnie S. Tankersley REMC	Cancelled	Fidelity Fed. S & L Assn.	1252	403	2,000 ⁰⁰	Lot Bk 1244 page 217
10852 Oct. 10, 1972	"	Nicky J. + Sadie C.	Donnie S. Tankersley REMC	Cancelled	Wachovia Mortg. Co.	1252	558		Assign: For Mortg. see REM 72-9261
12320 " 25, 1972	"	Farley H.	Donnie S. Tankersley REMC	Cancelled	Beas Roebuck & Co.	✓	✓	✓	Pictures - 401 Curtis Rd. Pitts Rd. near Durr. Chick Spgs. Tp.
11359 Oct. 16, 1972	"	Garvin J.	Donnie S. Tankersley REMC	Cancelled 2-27-75 #20049 Sat. Bk. 28-689	B. P. Edwards	1253	379	7,225 ⁰⁰	Lots 26 thru 30, Buncombe Mills, St. Ann.
11578 Oct. 17, 1972	"	Groner J.	Donnie S. Tankersley REMC	Cancelled 1-9-76 #17539 Sat. Bk. 35-564	Charles L. Alberston	1253	527	2,250 ⁰⁰	Lot 8, South St, Woodside
11611 " "	"	Arlo J. et al, Jr.	Donnie S. Tankersley REMC	Cancelled 4-6-73 #28492 Sat. Bk. 15-45	Robt C. Braswell, Jr.	1253	519	201,250 ⁰⁰	45.6 acres, Roberts Rd. Roberts Rd.
"	"	"	Donnie S. Tankersley REMC	Cancelled 4-6-73 #28491 Sat. Bk. 15-143	First Piedmont Mtg. Co. Inc.	1253	515	125,000 ⁰⁰	77-Acres, Cor. Stallings &
11660 Oct. 18, 1972	"	Dennis M. et al	Donnie S. Tankersley REMC	Cancelled 3-26-99 #25937 Sat Bk 206-1183	C. Douglas Taylor & Co.	1253	483	12,800 ⁰⁰	Lot 60, Glenwood Woodhills
"	"	"	Donnie S. Tankersley REMC	Cancelled 3-26-99 #25939 Sat Bk 206-1183	"				

LIEN RELEASED
DONNIE S. TANKERSLEY
R. M. G. # 16552

DIRECT or MORTGAGOR Index to Real Estate Mortgages - Greenville County, S. C.

Open at Proper Tab according to First Letter or Letters of Name and refer to Buff Sub-Index sheet for page reference.

()

KEYS-PRINTING CO.

FILE NUMBER DATE OF RECORD	MORTGAGORS FAMILY NAMES	GIVEN NAMES ABCDEFGHIJ	GIVEN NAMES JKLMNO	GIVEN NAMES PQRSTUWXYZ	MORTGAGEES	BOOK	PAGE	AMOUNT	BRIEF DESCRIPTION, LOCATION, ETC. (NOT WARRANTED)
12242 Oct. 24, 1972	Jones	12/13/72	Dr. J. L. Lumberly Bobby Joe	#17300 Sat BK 12-351	Asen. Travelers Rest Fed. S & L	1254	441	21,000	Forest, Sec. II. Lot 29, Berea Forest Circle, Berea
12620 Oct. 27, 1972	"		J. Clyde et al		Meyer Lurey	1255	89	60,000	Lot, near Easley Bridge Rd.
12745 Oct. 27, 1972	"	3-15-76	Mildred et al Edith E.	conceded #23316 Donnie S. Lumberly	The Sat. BK 37-148 of Chen S. Carolina Nat'l Bank	1255	89	19,486	Lots 1, 2, 3, 7, 8 + 9, Cor. Somythe St & Shryton Ave (Cedar Lane Rd)
12846 Oct. 30, 1972	"	7-26-94	Donnie S. Lumberly Michael	#23316 #51259 W. Lumberly	Sat. BK 37-148 C. Douglas Wilson + Co	1255	102	25,100	Riverside, Blk D.D. near Green Part Lot 7 + 10 Arch Dr.
12994 Oct. 31, 1972	"		Edward, Jr. James		Caroline Nat'l Inty. Assent.	1255	177		1250 pg. 341. Assign: for inty. See REM BK 1037 pg. 233.
13026 Oct. 31, 1972	"	12/15/72	William A. Bobby Joe	#17468 conceded	Stella A. Mack Sat BK 12-388 N. J. Corporation	1255	338	2,100	Assign: for inty. See REM BK
13166 Nov. 1, 1972	"		Deanna	Donnie S. Lumberly	Green Fed. S & L Assn.	1255	321	27,900	Lot 29, Berea Forest, Sec. II Laurie Hills, near Green. Lots 38 + 39, Laurel Dr.
13697 Nov. 6, 1972	"		Maggie B. + Ray Albert		Carolina Nat'l Inty. Assent.	1256	263		1251 page 625. Assign: for inty. See REM BK
13991 Nov. 9, 1972	"		James R. + Shirley S.		First Fed. S & L Assn.	1256	495	14,200	Blk A, Chick Spgs. Sp. Lots 15 + 16, Hale Dr. Finchurst.
14220 Nov. 13, 1972	"		Marshall S.		"	1257	74	8,750	Tracts 18 + 19 (4.28 A. + 3.97 A.) Old Sta. Hwy 14, + part Tract 17 (1.89 A.) New Sta. Hwy 14, Austin Sp.
14847 Nov. 17, 1972	"		Joe Oscar, et al		Woodruff Fed. S & L Assn.	1257	506	4,000	Lot 31, Maple Hgts, near Green, Chick Spgs. Sp.
13487 Nov. 17, 1972	"		Lula Mae B. et al		"	1257	506		
	"		Luby S.		First Fed. S & L Assn.	1256	94	15,250	Lickmech Hgts. Lot 23, Waters Ave.

Please check entries for 1973 carefully. Dates are out of order for this year.

-ROD

DIRECT or MORTGAGOR Index to Real Estate Mortgages - Greenville County, S. C.

(78)

Open at Proper Tab according to First Letter or Letters of Name and refer to Buff Sub-Index sheet for page reference.

KEYS PRINTING CO.

MORTGAGORS FAMILY NAMES	GIVEN NAMES ABCDEFGH	GIVEN NAMES IJKLMNO	GIVEN NAMES PQRSTUWXYZ	MORTGAGEES	BOOK	PAGE	AMOUNT	BRIEF DESCRIPTION, LOCATION, ETC. (NOT WARRANTED)
15051 Nov 20, 1972	Jones	Gary C. + Norma	Jean	C. Henry Branynon	1257	665	600 ⁰⁰	Lot, Hicks Rd
15194 Nov 21, 1972	"	Jennia M. et al		C. Douglas Wilson + Co.	1258	74		Assign for mty see R&M Book 1253, pg 483
15584 Nov 27, 1972	"	Barbara et al	Donnie S. Lankersley 5-11-77 # 30606	S. C. Nat'l Bank of Char.	1258	443	25,000	+ Stewarts Sts., Kamatamah Blk of City Lot 5 + Strip Lot 4, Cor. Oregon Copeland Dale, City
16312 Dec 4, 1972	"	Madred S.	Donnie S. Lankersley 11-2-77 # 13848	Carolina Fed. S & S Assn.	1259	432	7,600	Lot 1, Greenacre Rd.
16951 Dec 11, 1972	"	Mary A.	Donnie S. Lankersley 11-28-76 cancelled	Carolina Fed. S & S Assn.	962	526		Real prop agree.
17012 Dec 11, 1972	"	Jean C.	Donnie S. Lankersley 5-22-79 # 34229	Southern Bk + Tr. Co.	1260	189	41,183 ^{.63}	2-Lots, Main St, Ft. Inn.
18665 Dec 29, 1972	"	Bobby	Donnie S. Lankersley 5-30-75 # 34387	J & J Corporation	1262	137	2,100	Lot 83, Brea Forest Brea Forest
18664 " "	"	Donnie S. Lankersley	Donnie S. Lankersley	Fidelity Fed. S + S Assn.	1262	230	23,000	Lot 83, Brea Forest Circle, Place
19243 Jan 5, 1973	"	Walter, Jr.	Donnie S. Lankersley 2-27-80 # 25801	Walter Jones et al	1263	25	8,300	Lot #83, Joe Lewis Ave, Arnold
19886 Jan 15, 1973	"	Billy	Donnie S. Lankersley 3-31-88	United States of America	1263	389	15,500	Rosewell Hgts, Sec B, Bateria Sp Lots 14 + 15, Rosewell Ave
20407 Jan 19, 1973	"	W. Esley	Donnie S. Lankersley 10-5-2006	Fidelity Fed. S + S Assn.	1264	65	153,000	Chylard Ct, Professional PK City
20839 Jan 24, 1973	"	E. Jr.	Donnie S. Lankersley 12-31-86	Fidelity Fed. S + S Assn.	1264	505	75,000	Lot 1, Cor. Cleveland St. E. + + Boggs Sts. City
20826 " "	"	Herbert	Donnie S. Lankersley 3-16-76	Helen V. Schumpert	1264	505	75,000	Lot near Hammond, P. Hill.
21566 Jan 31, 1973	"	Annie et al	Donnie S. Lankersley et al	Domestic Loans of S. C.	1264	519	2,232	Lot, Washington Loop
	"	Dammy Jr.	Kicki S.	S. C. Nat'l Bk of Charleston	966	221		Real prop. Agree.

Please check entries for 1973 carefully. Dates are out of order for this year.

T or MORTGAGOR Index to Real Estate Mortgages - Greenville County, S. C.

Open at Proper Tab according to First Letter or Letters of Name and refer to Buff Sub-Index sheet for page reference.



KEYS PRINTING CO.

ORS MES	GIVEN NAMES ABCDEFGH	GIVEN NAMES IJKLMNO	GIVEN NAMES PQRSTUWXYZ	MORTGAGEES	BOOK	PAGE	AMOUNT	BRIEF DESCRIPTION, LOCATION, ETC. (NOT WARRANTED)
21799 Feb 2, 1973 21802	Jones	Cancelled Donnie S. Tankersley REMC	9-26-73 # 2787	2nd Bk. 19-131 Fidelity Fed. S. L. Assn.	1265	520	23,100	Berea Forest Lot 28, Berea Forest Circle.
22443 Feb 8, 1973 22901	"	Cancelled Donnie S. Tankersley REMC	9-18-73 # 8047	2nd Bk. 18-887 J. H. J. Corporation	1265	527	2,100	Lot 28, Berea Forest Richwood Sec II, City
Feb 13, 1973 22954	"	Cancelled Donnie S. Tankersley REMC	6-16-83 # 34223	8th Bk. 81-190 First Fed. S. L. Assn.	1266	295	12,000	part Lot 20, Richwood Dr.
Feb 14, 1973	"	CANCELLED Tutz H. G. REGISTER OF DEEDS	10-5-2005	First Nat'l Bank # 94145	1266	583	12,000	Lot, main St. Simla.
"	"	CANCELLED Tutz H. G. REGISTER OF DEEDS	10-5-2005	South Carolina Nat'l Bank # 94145 - 2nd BK 321-141	1266	600	30,000	Inact, Augusta Dt. City less part
23130 Feb 15, 1973 23272	"	Cancelled Donnie S. Tankersley REMC	7-29-74 # 2768	2nd Bk. 24-818 Fidelity Fed. S. L. Assn.	1267	39	10,500	Ridge Ave. Pleasant Valley, City Lot 96, Palmyra Ave. + Pleasant
Feb 16, 1973 23916	"	Cancelled Donnie S. Tankersley REMC	3-3-73 # 3746	5th Bk. 18-82 First Piedmont Bk. to C.	1267	145	80,000	Lot + Lts 5-17, S.C. Hwy. 291, City
Feb 23, 1973	"	Cancelled Brian J. Tankersley REMC	5-17-83 # 30476	8th Bk. 80-1431 1280 548	1280	548		Notice of Lien T8-4-33
"	"	Cancelled Donnie S. Tankersley REMC	1-27-77 # 19778	2nd Bk. 44-770 Ralph M.	1280	544		" - - T29.3-1-35
"	"	Cancelled Donnie S. Tankersley REMC	3-17-90 # 23872	8th Bk. 119-144 Lenna B. + Thomas H.	1280	538		" - - T29.1-1-43
24930 Mar 6, 1973 25245	"	Cancelled Donnie S. Tankersley REMC	6-26-74 # 33155	2nd Bk. 24-231 Margaret Ann W.	1269	26	15,550	Painsett Pl. Lot 20, Jefferson Circle,
Mar 8, 1973 25380	"	Cancelled Guy + Margaret REMC	12-21-79 # 20238	2nd Bk. 69-934 Citizens Bldg + Loan	1269	179	1,100	2nd street Lot Cor. Pine View Dr. +
Mar 9, 1973 25369	"	Cancelled Bobby Joe REMC	9-25-73 # 8717	2nd Bk. 19-115 J. H. J. Corp.	1269	247	2,100	Lot 27 Berea Forest, Sec II
26399 Mar 25, 1973	"	Cancelled George A. REMC	9-25-79 # 8718	2nd Bk. 19-114 2. Real Fed. S. L. Assn.	1269	238	23,000	Berea Forest, Sec II Lot 27, Berea Forest Cir,
	"	Cancelled Donnie S. Tankersley REMC	5-19-79 # 33730	2nd Bk. 66-517 Jaylaw Fire + Service	1280	832		notice of Lien T33-2-281

Please check entries for 1973 carefully. Dates are out of order for this year.

DIRECT or MORTGAGOR Index to Real Estate Mortgages - Greenville County, S. C.

(78)

Open at Proper Tab according to First Letter or Letters of Name and refer to Buff Sub-Index sheet for page reference.

-ROD

27143
Mar. 27, 1973
27295
Mar. 28, 1973
27319
Mar. 28, 1973
27625
Mar. 30, 1973
" "
" "
" "
28099
Apr. 4, 1973
28795
Apr. 10, 1973
29206
Apr. 13, 1973
29198
Apr. 13, 1973
29106
Apr. 14, 1973
29294
Apr. 16, 1973
" "
" "
29537
Apr. 18, 1973
18860
Jan. 2, 1973
20221
Jan. 17, 1973

MORTGAGORS FAMILY NAMES	GIVEN NAMES ABCDEFGH	GIVEN NAMES IJKLMNO	GIVEN NAMES PQRSTUWXYZ	MORTGAGEES	BOOK	PAGE	AMOUNT	BRIEF DESCRIPTION, LOCATION, ETC. (NOT WARRANTED)
Janes			Precious	C. Douglas Wilson + Co.	1270	690	19,250	Dakview Sec 1 Lot 105, Catswold Terrace, Reppertree, Sec 2
"	Brenda S.	Donnie S. Tankersley	Thomas	First Fed. S. + L. Assn.	1270	833	27,150	Lot 131, Charter Oak Dr. Grove St.
"	Barthyl C.	Lloyd Donnie S. Tankersley		Sou. Bank + Trust Co.	1270	869	8,500	Lot, Hwy #20 (Hwy 29) Book 1276 page 18
"	Bobby Joe			J & J Corporation	1269	247		Assignment for mtg. See R.E.M. Book 1276 page 15
"	Bobby J.			"	1265	527		Assignment for mtg. See R.E.M. Book 1276 page 14
"	"	"	"	"	1262	137		Assignment for mtg. See R.E.M.
"	H. L.	Donnie S. Tankersley	4-1-74 #24497	Sat. Bk. 22-331 et al	1272	597	73,000	6.7 acres, S.C. Hwy 250. Book 1276 page 94
"	Ann W. Margaret	5-10-73 #32179		Carolina Nat'l Mtg. Invest.	1269	26		Assignment for mtg. See R.E.M.
"	Bobby	Donnie S. Tankersley	1-21-76 Sat Bk. 35-778	J & J Corporation Assn.	1272	419	1,000	Lot 164, Berea Forest. Berea Forest.
"	"	Donnie S. Tankersley	#18498	Fid. Fed. S. + L.	1272	421	23,200	Lot 164, Wilma Dr. Book 1270 page 690
"	"		3-18-03 #30849	Sat BK 270 P9 1606	1270	690		Assignment - for mtg. See R.E.M.
"	Bobby et al	6-9-78		First Fed. S. + L.	1272	664	15,150	Lot 132, Crosby Circle, Paramount Rd.
"	Annie Mae	6-9-78		" " " "	1272	664		
"	Donnie S. Tankersley	7-6-79 #633	Belle	Sat Bk 67-855 Co.	1272	859	17,450	Dakview, Sec 1. Lot 109, Catswold Terrace, See R.E.M. Book 1135 pg. 633
"	Annie Mae	Donnie S. Tankersley	3-20-74 #23336	C. Douglas Wilson, Inc.	1262	377		Acres - for advancement & gift See R.E.M. Book 1220 page 20
"	Larry	Paul		Motor Contract Co. of Fidelity Fed. S. + L. Assn.	1264	58		Mot. + Assumpt. Agre.

Please check entries
for 1973 carefully.
Dates are out of order
for this year.

T or MORTGAGOR Index to Real Estate Mortgages - Greenville County, S. C.

Open at Proper Tab according to First Letter or Letters of
Name and refer to Buff Sub-Index sheet for page reference.

()

MORTGAGES	GIVEN NAMES ABCDEFGHIJ	GIVEN NAMES JKLMNO	GIVEN NAMES PQRSTUWXYZ	MORTGAGEES	BOOK	PAGE	AMOUNT	BRIEF DESCRIPTION, LOCATION, ETC. (NOT WARRANTED)
Feb. 28, 1973		Belle +	Juliet	First Fed. S + L. Assn.	1275	223		R.E.M. Book 1079 page 385
24845	Jones	Annie	Larry Paul	Fidelity Fed. S + L. Assn.	1275	277		Subordination of mtg. Agre - see
Mar. 5, 1973	"							see R.E.M. Book 1220 page 302
25168	"	Claude S. + Margaret		Caroline Nat'l mtg. Assn.				Mod. + Assumpt. Agre - for mtg.
Mar. 8, 1973	"	5-10-83 # 29362		Caroline Nat'l mtg. Assn.				Book 1138 pg 321 (L-4727)
30088	"	Bob University		Fred J. Bishop	1273	473	440,000	Release - see Judgment Roll - R.E.M.
Apr. 24, 1973	"	Donnie S. Inkerley		Invest. Co., Inc.				+ Enclave Ruler, Chick Spop. Sp
30232	"	Donnie S. Inkerley		Carolina Nat'l mtg.	1273	579	19,950	Tracts, W. S. Hwy 29, St. Marks Rd
Apr. 25, 1973	"	Donnie S. Inkerley		Carolina Nat'l mtg.				Wardry Vale, Sec 2.
30652	"	Donnie S. Inkerley		Cameron - Brown Co.	1274	1	38,600	Lot 72, Vidada Lane,
Apr. 30, 1973	"	Donnie S. Inkerley		Citizens + Sav. Nat'l Bk.	973	626		Cambridge Park
30898	"	Dorothy C. + Lloyd		C. Douglas Wilson + Co.	1276	265		Lot 66 Newwood Court
May 1, 1973	"	Donnie S. Inkerley		Mater Contract Co.	1274	749	987	Real Prop. Agre
May 3, 1973	"	Donnie S. Inkerley		Mary H. et al	1274	749		Book 1272 pg 859
May 7, 1973	"	Donnie S. Inkerley		Carolina Fed. S + L.	1274	772	28,975	Assignment - for mtg. see R.E.M.
31656	"	Donnie S. Inkerley		S. C. Nat'l Bk.	974	116		Lots 9 + 10, + part Lots 11 + 12
May 7, 1973	"	Donnie S. Inkerley		Fidelity Fed. S + L. Assn.	1276	321		Linton St. Newwood Tracts.
31628	"	Donnie S. Inkerley		KMC Mortgage Investors	1277	601		Book 2.
May 7, 1973	"	Donnie S. Inkerley		First Fed. S + L. Assn.	1277	552	15,100	Mr. + Janassee, city.
31798	"	Donnie S. Inkerley		First Fed. S + L. Assn.	1277	552		Lots 54 + 55, car. Highland
May 8, 1973	"	Donnie S. Inkerley		First Fed. S + L. Assn.	1277	552		
32194	"	Donnie S. Inkerley		First Fed. S + L. Assn.	1277	552		Real Prop. Agre
May 10, 1973	"	Donnie S. Inkerley		First Fed. S + L. Assn.	1277	552		see R.E.M. - Book 1272 pg. 421
32844	"	Donnie S. Inkerley		First Fed. S + L. Assn.	1277	552		Mod + Assumpt. Agre - for mtg.
May 16, 1973	"	Donnie S. Inkerley		First Fed. S + L. Assn.	1277	552		Declaration of Trust
32760	"	Donnie S. Inkerley		First Fed. S + L. Assn.	1277	552		First Amended and Restated
May 16, 1973	"	Donnie S. Inkerley		First Fed. S + L. Assn.	1277	552		
	"	Donnie S. Inkerley		First Fed. S + L. Assn.	1277	552		Lot 36, Arbutus Trail,
	"	Donnie S. Inkerley		First Fed. S + L. Assn.	1277	552		Election Agre

- RDD

24072
Feb. 28, 1973
24845
Mar. 5, 1973
25168
Mar. 8, 1973
30088
Apr. 24, 1973
30232
Apr. 25, 1973
30652
Apr. 30, 1973
30898
May 1, 1973
31396
May 3, 1973
31656
May 7, 1973
31628
May 7, 1973
31798
May 8, 1973
32194
May 10, 1973
32844
May 16, 1973
32760
May 16, 1973

DIRECT or MORTGAGOR Index to Real Estate Mortgages - Greenville County, S. C.

(78)

Open at Proper Tab according to First Letter or Letters of Name and refer to Buff Sub-Index sheet for page reference.

KEYS PRINTING CO.

FILE NUMBER DATE OF RECORD	MORTGAGORS FAMILY NAMES	GIVEN NAMES ABCDEFGH	GIVEN NAMES IJKLMNO	GIVEN NAMES PQRSTUWXYZ	MORTGAGEES	BOOK	PAGE	AMOUNT	BRIEF DESCRIPTION, LOCATION, ETC. (NOT WARRANTED)
33542 May 23, 1973	Jones	8-23-78	#5967	Cancelled Donnie S. Tankersley R.M.C.	1st. Bk. 60-325 S. & S. Assn. Cranelis Nest Fed.	1278	277	18,000	00 Ogden acres. Lot 6, Hodgens Dr.
33510 May 23, 1973	"	Arton D. et al	11-16-73 #13240	Cancelled Donnie S. Tankersley R.M.C.	American Bk. & Tr. Co.	1278	297	80,000	00 1/2 Lot 8, U.S. Hwy 29. "Berea Forest"
33852 May 25, 1973	"	Bobby J.	"	Cancelled Donnie S. Tankersley R.M.C.	Ed. Fed. S. & S. Assn.	1278	514	23,000	00 Lot 163 Riverwood Circle
33853 May 25, 1973	"	"	11-6-73 #12414	Cancelled Donnie S. Tankersley R.M.C.	J. N. J. Corp.	1278	517	1,000	00 Lot 163 "Berea Forest"
33873 May 25, 1973	"	Trtrude	8-13-76	Cancelled Donnie S. Tankersley R.M.C.	4287 1st Bk 40 - Sew. C. J. J. Financial	1278	563	6,144	00 Village. Lot 75, Pine Hill
34199 May 29, 1973	"	9-9-74	C. #6702	Cancelled Donnie S. Tankersley R.M.C.	(Same as Patricia W. Lane)	1279	3	1,000	00 2nd. sec. Sec 1 "Jayliss"
34658 June 1, 1973	"	7-15-79	Joyce	Cancelled Donnie S. Tankersley R.M.C.	Patricia W. Lane, 1st Bk 49-479	1279	3	1,000	00 Lot 50, South St. Burlington
"	"	7-15-79	Raburn	Cancelled Donnie S. Tankersley R.M.C.	Green Fed. S. & S. Assn. #1616 1st Bk 49-479	1279	298	23,950	00 Lots 55 & 56, cr. Hill + Douglas St. near Deer Chick Sags Sp.
34862 June 4, 1973	"	4-9-84	Ruby D.	Cancelled Donnie S. Tankersley R.M.C.	31409 1st Bk 84-1712 Bk. The Peoples Nat'l	1279	509	4,947	12 Lot 45, Ray St. Lots 44, Warley Rd.
35124 June 5, 1973	"	7-1-74	H. Z. (A/K/A. H. Z. Jr.)	Cancelled Donnie S. Tankersley R.M.C.	158 1st Bk 24-293	1279	622	19,000	00 Tract #5, new rd. between White Horse + Duncan Rds. less 3. parts. Paris mt. St.
"	"	7-1-74	H. Z.	Cancelled Donnie S. Tankersley R.M.C.	158 1st Bk 24-293	1279	629	19,000	00
35054 June 5, 1973	"	8-21-74	et al	Cancelled Donnie S. Tankersley R.M.C.	5037 1st Bk 25-429 Claude B. Cannon	1279	631	3,600	00 Lots 55 & 56, Hill St. + Douglas St. near Deer Chick Sags Sp.
35054 June 5, 1973	"	8-21-74	et al	Cancelled Donnie S. Tankersley R.M.C.	5037 1st Bk 25-429	1279	631	3,600	00
34792 June 1, 1973	"	"	Stanley	Cancelled Donnie S. Tankersley R.M.C.	Invent. Co. Inc. Caroline Nat'l Mtg	1276	536		00 Bk. 1273 pg. 579 Assign - Jan Mtg. see R. 2m. Bk. 1176 pg. 333
35344 June 7, 1973	"	"	Mitchell	Cancelled Donnie S. Tankersley R.M.C.	Caroline Nat'l Mtg	1276	577		00 Assign - Jan Mtg. see R. 2m. Bk. 1176 pg. 333
36027 June 13, 1973	"	"	Carroll	Cancelled Donnie S. Tankersley R.M.C.	8377 1st Bk 68-458 Credit Trust of America	1281	451	2,088	00 Lot 21, Rudeland

DIRECT or MORTGAGOR Index to Real Estate Mortgages - Greenville County, S. C.

(78)

Open at Proper Tab according to First Letter or Letters of Name and refer to Buff Sub-Index sheet for page reference.

KEYE PRINTING CO.

FILE NUMBER DATE OF RECORD	MORTGAGORS FAMILY NAMES	GIVEN NAMES ABCDEFGHIJ	GIVEN NAMES JKLMNO	GIVEN NAMES PQRSTUWXYZ	MORTGAGEES	BOOK	PAGE	AMOUNT	BRIEF DESCRIPTION, LOCATION, ETC. (NOT WARRANTED)
36948 June 21, 1973	Janes	Donnie S. Tankersley RMC	3-6-91 #	9861 St Bk. 123-580	S. J. L. Assn.			.00	"Sunny acres" Tr. Rest.
37105 June 22, 1973	"	Bobby J.	10-29-75	1 Barry Maulers Rest Fed. #11429 St. Bk. 34-125		1282	235	10,000	Lot 7, Hansview ave.
37104 June 22, 1973	"	Bobby J.		Donnie S. Tankersley RMC 12-13-73 #15372 St. Bk. 20-412	S. J. L. Assn.	1282	377	25,000	Berea Forest, Sec II. Lot 162, Riverwood Dr.
37119 June 22, 1973	"	Bobby J.		Donnie S. Tankersley RMC	J. J. Corp.	1282	389	1,000	Berea Forest, Sec II Lot 162, Riverwood Dr.
37286 June 22, 1973	"	Bluer stal	4-21-76 D.		Just Fed. S. J. L. Assn.	1282	433	18,900	Lot 64, Salt Blvd. "Ine Estates"
37494 June 25, 1973	"	Mary R. stal	4-21-76		" " " "	1282	433		
37766 June 28, 1973	"	Donnie S. Tankersley RMC	6-21-76 #	33278 Set, Bk 39-452 Piedmont, S.C.	Southern Bk. & Tr. Co.	1282	549	3,465	Lot 1, N. S. Hwy 29. Sav. & L. Bk. 925 pg 387 Release Lot 35 Salt-vate Hgt.
288 July 3, 1973	"	A. O. & J. O.	1-20-44 #	4921 R. Horace N. Co. et al Set, Bk 148-1980	assn.	1276	746	.00	Golden Grove Ests. Sec. 1. Lot 33, Golden Grove Circle
379 July 5, 1973	"	John B.	1-12-5-80	Carolina Fed. S. J. L.		1283	440	6,600	2.15 acres, Julian Rd. McKinney, Fire Chick Sops W.
656 July 9, 1973	"	Charles & Margaret	1-29-74 #	18764 B. Citizens B. & T. Assn. St. Bk. 21-2181 by D'Amillo		1283	603	13,000	Star Portan Lot #16 Hgt.
1927 July 19, 1973	"	Mildred & William	6/7/74 #	31337 Fairlane Fin. Co. 1 Sat. Bk. 23-724 Bank & Tr. Co.		1283	819	1,800	Lot #170, Sans Souci S.C. Hwy 29, city.
2060 July 20, 1973	"	James E. Jr. et al	2-27-74 #	21311 Just Piedmont 1 Sat. Bk. 21-627	assn.	1285	86	200,000	Lot, & also lots 5 thru 17, Circle, Berea Forest, Sec II
2058 July 20, 1973	"	Bobby Joe		Donnie S. Tankersley RMC 3-8-74 #21805 St. Bk. 21-690		1285	205	26,000	Lot 150, Riverwood Sec. II
2907 July 27, 1973	"	Donald & Nancy	2-12-14-2004	J. J. Corp. #11680 St. Bk. 308-622		1285	208	1,000	Lot 150, Berea Forest, Shannon Lake
3266 July 31, 1973	"	Frances	3-17-76	Donnie S. Tankersley RMC #23593 R. C. D. J. Financial St. Bk. 37-220 S.C.		1286	439	1,820	Club Ests. Lot 34, Douglass Dr. Country

DIRECT or MORTGAGOR Index to Real Estate Mortgages - Greenville County, S. C.

(78)

Open at Proper Tab according to First Letter or Letters of Name and refer to Buff Sub-Index sheet for page reference.

FILE NUMBER DATE OF RECORD	MORTGAGORS FAMILY NAMES	GIVEN NAMES ABCDEFGH	GIVEN NAMES IJKLMNO	GIVEN NAMES PQRSTUWXYZ	MORTGAGEES	BOOK	PAGE	AMOUNT	BRIEF DESCRIPTION, LOCATION, ETC. (NOT WARRANTED)
4538 Aug 13, 1973	James	Geneva	Donnie S. Tankersley	4-11-80 J #30149	Lat BK 50-636 inc. CN mortgages,	1287	581	52 10,649	Yaldemith Co. Lot 2, Prop. William Book 1287 page 581
4562	"	"	"	"	"	1287	729		Assign. - De. onty. see R. E.M. Book 1243 page 149
4908 Aug 16, 1973	"	"	Leola	8-10-2000	Thomas + Hill, Inc. #63376 Lat BK 224-1747	1288	120	.00	Assign. - For mty. see R. E.M. J. Forest estate also per. prop.
5831 Aug 24, 1973	"	Billy James	Donnie S. Tankersley	2-25-88	Collateral Invest. Co. 36697 & 156106-1818 asom.	1288	769	20,500	Lot 62, Brantford Lane
5951 Aug 27, 1973	"	Dennan D.	Donnie S. Tankersley	"	First Fed. S. & L.	1289	89	71,000	1.3 acres, Edwards Rd. 73-8979 Lane
7260 Sept 10, 1973	"	Billy James	Donnie S. Tankersley	James, Jr.	Collateral Invest. Co. 11-17-78 # 15475 Lat BK 62-376 Co.	✓	✓	✓	Pictures - Lot 62, Brantford
7180 Sept 10, 1973	"	Bettie	Donnie S. Tankersley	Kallis	C. Douglas Wilson	1290	213	20,100	8 1/2 acres, also see Prop 73-9499 Piedmont
7207 Sept 10, 1973	"	Ernestine	Donnie S. Tankersley	7-9-78 # 2920	"	✓	✓	✓	Pictures - Old Pelzer Rd. 73-9560 T. Hill
7435 Sept 11, 1973	"	Buck	Donnie S. Tankersley	Vera M.	Wachovia mty. Co. 5-16-89 # 21320 Lat BK 113-1367	1290	398		Pictures - 112 Vanderbilt For mty. see R. E.M. Book 1199 page 477
7638 Sept 13, 1973	"	Patricia	Donnie S. Tankersley	E.	R. V. Chandler, Jr. 4-2-74 # 24535 Lat. Bk. 22-372	1290	607	4,016	Relinqu. of lien by Judgment Rec # L-6315 Mustang Village
7637 Sept 13, 1973	"	Carl M.	Donnie S. Tankersley	B.	D. A. Burdette, Jr. # 24378 Lat. Bk. 29-676 Inc.	1290	633	6,300	Lot 48, Appalossa Rn. City
9410 Oct 2, 1973	"	Philip	Donnie S. Tankersley	"	Imperial properties,	1292	191	2,500	Lot 15, Henrietta pk. Cambridge pk.
9688 Oct 4, 1973	"	"	"	Precious	C. Douglas Wilson & Co.	1292	382		Lot 66, Blumwood Ct. Book 1270 pg. 690
9847 Oct 8, 1973	"	"	E. Jr.	Marshall	First Fed. S. & L. Assoc. # 22887 Lat. Bk. 37-26	1292	482		Assign. for mty. see R. E.M. For mty. see R. E.M. Book 1257 pg. 74
10225 Oct 11, 1973	"	Jayce	Donnie S. Tankersley	3-10-76	H. W. of America	1292	691	18,500	Ref. part. Dec. 19-Assign. 74 Bellingsham, Dec. 2, 1974 Lot 191, Clarendon

()

DIRECT or MORTGAGOR Index to Real Estate Mortgages - Greenville County, S. C.

Open at Proper Tab according to First Letter or Letters of Name and refer to Buff Sub-Index sheet for page reference.

KEYS PRINTING CO.

FILE NUMBER DATE OF RECORD	MORTGAGORS FAMILY NAMES	GIVEN NAMES ABCDEFGHIJ	GIVEN NAMES JKLMNO	GIVEN NAMES PQRSTUVWXYZ	MORTGAGEES	BOOK	PAGE	AMOUNT	BRIEF DESCRIPTION, LOCATION, ETC. (NOT WARRANTED)
10174 Oct. 11, 1973	Jones	Donnie S. Tankersley	3-22-85	Philip B. Cameron-Brown Co.	1292 730				Book 1274 pg. 1 Cameron County S.C.
10230 Oct. 11, 1973	"	Donnie S. Tankersley	3-22-85	Richard A. D.C. Nat'l BK	985 857			✓	Real Prop. Agree.
"	"	Donnie S. Tankersley	3-22-85	Richard A. D.C. Nat'l BK	985 857			✓	Real Prop. Agree.
10487 Oct. 15, 1973	Jones	11-29-73 #14217	20-189	Phyllis H.	1293 37			.00	Sec. II. Lot 38, Berea Forest,
10471 Oct. 15, 1973	"	Bobby Joe	3-24-75	Donnie S. Tankersley	1293 43			.00	Sec. II. Lot 38, Berea Forest,
10818 Oct. 18, 1973	"	" # 23899	# 23952	Donnie S. Tankersley	1293 323			.00	Lot 13, Stall St.
10936 Oct. 19, 1973	"	Frank & Marietta	3-26-76	Donnie S. Tankersley	1293 323			4,260	Lot 13, Stall St.
11988 Oct. 31, 1973	"	Donna & Lloyd	12-13-77	Donnie S. Tankersley	986 496			✓	Real prop. Agree. (Summit) St. & Me Dade Ave.
12100 Nov. 4, 1973	"	Robert Lee	5-26-82 # 26314	Donnie S. Tankersley	1294 293			1,500	Lot 123, Car. Montana
"	"	Horace Stepler	5-26-82 # 26314	Donnie S. Tankersley	1294 359			20,000	Lot 5, Delta Dr. Long Forest acres.
12009 Nov. 4, 1973	"	Edna L., etal		Donnie S. Tankersley	1294 359			.65	Vogden - Vale Sec. 2 Lot 80, Vista Dr.
12345 Nov. 5, 1973	"	Edith Larkhart		Donnie S. Tankersley	1294 412			2,324	R.E.M. Book 1288 page 769 Assignment - for mty. su
12469 Nov. 6, 1973	"	Billy James		Donnie S. Tankersley	1294 625				
12523 Nov. 7, 1973	"	Donald S. & Lucille B.		Donnie S. Tankersley	987 699			✓	Real Prop. Agree Near Mauldin Rest.
13119 Nov. 14, 1973	"	Bobby Joe	9-28-90 #	Donnie S. Tankersley	1294 703			35,000	2 Lots, Williams St. Bates St.
13054 Nov. 14, 1973	"	"		Donnie S. Tankersley	1295 261			18,700	Lot 16, Williams St. R.E.M. Book 1294 page 703 Release Lot 16 - for mty. su
	"	"		Donnie S. Tankersley	1295 271				

DIRECT or MORTGAGOR Index to Real Estate Mortgages - Greenville County, S. C.

Open at Proper Tab according to First Letter or Letters of Name and refer to Buff Sub-Index sheet for page reference.

FILE NUMBER DATE OF RECORD	MORTGAGORS FAMILY NAMES	GIVEN NAMES ABCDEFGHIJ	GIVEN NAMES JKLMNO	GIVEN NAMES PQRSTUVWXYZ	MORTGAGEES	BOOK	PAGE	AMOUNT	BRIEF DESCRIPTION, LOCATION, ETC. (NOT WARRANTED)
13259		Cancelled	12-14-88 B.	Robert	28365 S. E. St. 111-1006 + co.			.00	park
Nov. 16, 1973 13536	Jones	Donnie S. Tankersley venc 6-22-87	Margaret	William	C. Douglas Wilson (Gibbens) assn.	1295	421	16,950	Lot 155, Paramount Ford Rd. in + near Butler St
Nov. 20, 1973 14366	Jones	Donnie S. Tankersley venc #56786	Bobby		Palmetta S. + L.	1295	660	16,000	23.8 acres, + 2.32 acres, R.E.M. book 1293 pg. 43 +
Nov. 30, 1973 14609	"	Cancelled	9-29-83		Transfers Real Est. S. + L. Assn. #10564 S. E. St. 82-1047 S.C.	1296	494	.00	Med. Agreement - See mtg. au Jalla Clelland St
Dec. 4, 1973 14606	"	Donnie S. Tankersley venc	Doris	John	The First Nat'l Bank 9-29-83 #10564 S. E. St. 82-1046	1296	735	11,500	Lot, Bell Dr. near River Encumber Real Est
Dec. 4, 1973 14771	"	Donnie S. Tankersley venc	Doris	John	" " " "	989	880		Agree in not to convey or
Dec. 6, 1973 15121	"	Cancelled	10-5-87	D.	Sat Bk 26-736 co.			.49	Lot 12, Oak Dr.
Dec. 11, 1973 15243	"	Donnie S. Tankersley venc	Nancy	Patrick	Cameron Brown Co.	1297	24	5,497	4-8081 - See mtg. au R.E.M. book 1205 pg. 157
Dec. 12, 1973 15596	"		Barbara	Robert	L. Aiken Loan + Security Co.	1297	293		Release Lien by Judgment Roll See mtg. au R.E.M. book 1282 pg. 377 +
Dec. 14, 1973 15574	"	Cancelled	9-6-74		Fidelity Fed. S. + L. Assn. #65120 Sat. Bk. 25-724 assn.	1297	333	.00	Med. + Assumption Agreement - "Brasher" Sales St.
Dec. 14, 1973 15969	"	Donnie S. Tankersley venc	Bobby	Joe	Jr. Rest Fed. S. + L.	1297	604	15,500	Lot 14, Prof. J. Walter R.E.M. book 1294 page 703
Dec. 19, 1973 16040	"	"	"	"	T. Walter Brasher	1297	656		Release Lot 14 - See mtg. au R.E.M. book 1294 pg. 703
Dec. 20, 1973 16203	"	Cancelled	2-15-77	21504	C. Set of 45 Bandy Trust Co.	1298	74	.40	Release Lot 13 - See mtg. au less strip
Dec. 21, 1973 16234	Jones	Donnie S. Tankersley venc	Bobby	J.	Just Piedmont 8-29-74 #5839 Sat. Bk. 25-601	1298	103	20,258	1 1/2 acres, cedar Lane Rd. Forest, Sec. 2
Dec. 21, 1973 16030	"	Cancelled	"	"	Fidelity Fed. S. + L. Assn. 8-26-74 #5420 Sat. Bk. 25-504	1298	173	22,000	Lot 11b, Wilma Dr., Berea Forest Circle, Berea Forest, Sec. 2
Dec. 20, 1973 16548	"	Donnie S. Tankersley venc	James	J., et al	J.H. Corporation	1298	326	1,000	Lot 11b, Cor. Wilma Dr. + Berea
Dec. 28, 1973 11	"	Cancelled	10-16-91	#52813	Fidelity Fed. S. + L. Assn. S. E. St. 126-1957 co.	991	56	.16	Real prop. appx
"	"	Cancelled	15-16-91	#52813	Pickensville Invest. S. E. St. 126-1957	1298	629	1,856	0.83 acres, proposed Lot 11b, St.

DIRECT or MORTGAGOR Index to Real Estate Mortgages - Greenville County, S. C.

(78)

Open at Proper Tab according to First Letter or Letters of Name and refer to Buff Sub-Index sheet for page reference.

KEYS PRINTING CO.

FILE NUMBER DATE OF RECORD	MORTGAGORS FAMILY NAMES	GIVEN NAMES ABCDEFGHIJ	GIVEN NAMES JKLMNO	GIVEN NAMES PQRSTUVWXYZ	MORTGAGEES	BOOK	PAGE	AMOUNT	BRIEF DESCRIPTION, LOCATION, ETC. (NOT WARRANTED)
16558 Dec. 28, 1973 17023	Jones	3-26-76	C. Sat Bk. 37-416	Cancelled	# 24552 Trust Co. (Piedmont)			00	Near Piedmont, Sec. 4.
Jan. 4, 1974 17994	"	Cancelled	Donnie S. Tankersley	REMC	Southern Bank & Tr. Co.	1298	631	6,000	Lat. 142, Main St. in or Miller Rd.
Jan. 17, 1974 17993	"	Cancelled	6-6-78 # 36627	Donnie S. Tankersley	REMC	1299	137	20,000	Tract #6 = 3.45 acres, St.
Jan. 17, 1974 17992	"	Cancelled	12-7-76	Donnie S. Tankersley	REMC	1300	15	9,300	Lat, Jarner (Boatner)
Jan. 17, 1974 18097	"	Cancelled	12-7-76	Donnie S. Tankersley	REMC	1300	17	9,360	Lat. city. Rd. + 15-ft. alley
Jan. 17, 1974	"	Cancelled	12-7-76	Donnie S. Tankersley	REMC	1300	19	9,360	Sta. Hwy # 13.
18710	"	Cancelled	10-29-74 # 11954	Donnie S. Tankersley	REMC	1300	66	1,000	1.49 acres, city. Rd. to assigned to Aiken-Spina, Inc. - formerly see R.E.M. Book 1272 page 559 & the Record bk. 1276, page 265
18709	"	Cancelled	2-28-75	Donnie S. Tankersley	REMC	1300	532	24,000	Circle, Berla Forest, Sec. 2.
19430	"	Cancelled	9-15-75	Donnie S. Tankersley	REMC	1300	557	6,000	Lat 152, Kuerwood
19414	"	Cancelled	7-15-75	Donnie S. Tankersley	REMC	1301	117	2,208	Lincoln town.
19846	"	Cancelled	3-24-77 # 25219	Donnie S. Tankersley	REMC	1301	131	2,208	Lat 112, Candy ave.
19891	Jones	LIEN RELEASED DONNIE S. TANKERSLEY REMC # 14353	11-7-77	Donnie S. Tankersley	REMC	993	590	750,000	Real prop. Agree. S. Pleasantburg Dr. (S.C. Hwy 29) city.
20437	Jones	Cancelled	11-29-83	Donnie S. Tankersley	REMC	1301	483	40,000	5.35 acres, + 4.02 acres, Sharp Ests. Sec. 9
20620	Jones	Cancelled	6-22-87	Donnie S. Tankersley	REMC	1301	837	3,500	Lat 454, Dumbica Rd. Ford Rd. Butler St.
20610	Jones	Cancelled	5-25-90 # 25223	Donnie S. Tankersley	REMC	1302	172	28,950	23.8 acres + 2.32 acres, Golden Home Ests.
20610	Jones	Cancelled	5-25-90 # 25223	Donnie S. Tankersley	REMC	1302	180	28,950	Lat 4, Golden Home circle

DIRECT or MORTGAGOR Index to Real Estate Mortgages - Greenville County, S. C.

(78)

Open at Proper Tab according to First Letter or Letters of Name and refer to Buff Sub-Index sheet for page reference.

FILE NUMBER DATE OF RECORD	MORTGAGORS FAMILY NAMES	GIVEN NAMES ABCDEFGHIJ	GIVEN NAMES JKLMNO	GIVEN NAMES PQRSTUVWXYZ	MORTGAGEES	BOOK	PAGE	AMOUNT	BRIEF DESCRIPTION, LOCATION, ETC. (NOT WARRANTED)
21301 Feb. 27, 1974	Jones	Donnie S. Lankersley Annelle Mae	2-20-77	#18698	Sat BK 53-802 Serruela, Inc.			.20	any old place (Subd.) Duille, S.C.
21381 Feb. 28, 1974	Jones	Donnie S. Lankersley Nancy & Lloyd	3-26-76 3-26-76	Sat. Bk. 37-417 Sat. Bk. 37-417	Walter mcc financial Trust Co. Piedmont Southern Bank &	1302	791	7,933	lots 17 + 23, Joe Lewis ave
"	"	"	"	"	"	1303	15	20,000	Lot 14-2, Sec. II Piedmont Mfg. Co. also 0.90 acre E. Main St., Piedmont, S.C.
21701 Mar. 4, 1974	Jones	Donnie S. Lankersley C. M. J.	9-23-74 3-6-80	conceded # 8119 Sat. Bk. 66-19	Trust Co. (Piedmont) Southern Bank &	1303	235	3,158	Lot 11, S. Hwy 29 near Pleasantburg Forest, city
22043 Mar. 6, 1974	Jones	Alton	5-28-74	# 30152 Sat. Bk. 23-523	Co. Inc. Trust Piedmont mtg.	1303	427	45,000	Lot 35, Ogden Ct.
22037 Mar. 6, 1974	Jones	Clyde J.	"	6-19-81	# 35200 Sat. Bk. 74-664 Bankers Trust of S.C.	1303	399	25,000	.78 acres - Part tract B. cor. Old mill & Miller Rd. Mauldin, Austini S.C.
22106 Mar. 7, 1974	Jones	George Diana B. et al	5-1-2002 5-1-2002	"	# 41190 Sat. Bk. 252-537 Just S. J. Lason	1303	509	28,464	Lot 77 andover Rd. Heritage Hills
22088 Mar. 7, 1974	"	"	4-23-76	conceded	# 27304 Sat. Bk. 38-79 Just Piedmont BK & TR	994	832		Real prop agree.
22553 Mar. 12, 1974	"	"	2-18-88	Sat. Bk. 106-1617	"	994	832		
22651 Mar. 13, 1974	Jones	Claude & Nettie Bobby	9-6-90	Sat. Bk. 120-1538 # 43919	Domestic Loans of Mauldin Rest Fed	1304	99	1,380	Lot, Daisy Dr. (Kui)
22608 Mar. 13, 1974	"	"	"	6-24-74	# 32883 Sat. Bk. 24-149	1304	121	18,700	Lot 16, Williams St. (Kui)
22651 Mar. 13, 1974	"	"	"	9-6-74	# 6512 Sat. Bk. 25-723	1304	201	19,000	Lot 15, Williams St. (Kui)
22608 Mar. 13, 1974	"	"	"	"	"	1304	213	15,500	Lot 14, Williams St. R.E.M. book 1294 page 703 Release lot 15 - J. J. J.
					2. Walter Beachin	1304	223		

DIRECT or MORTGAGOR Index to Real Estate Mortgages - Greenville County, S. C.

Open at Proper Tab according to First Letter or Letters of Name and refer to Buff Sub-Index sheet for page reference.

KEYS PRINTING CO.

FILE NUMBER DATE OF RECORD	MORTGAGORS FAMILY NAMES	GIVEN NAMES ABCDEFGHIJ	GIVEN NAMES JKLMNO	GIVEN NAMES PQRSTUWXYZ	MORTGAGEES	BOOK	PAGE	AMOUNT	BRIEF DESCRIPTION, LOCATION, ETC. (NOT WARRANTED)
23 113 Mar. 18, 1974 23244	Jones	Cancelled Donnie S. Lankersley RMC 6-26-97	1-22-79 Luis # 21592 Sat BK 67-36	Invest. Co. Inc.				.00	
Mar. 19, 1974 24263	Jones	Harry	Margaret & Robert # 44724 Sat BK 180-1174	Carolina Nat'l Mtg. Trust Co.	1304	497	15,400	.00	Lot 12 Dale Dr.
Mar. 29, 1974 24276	Jones	Allen	9-7-83 # 7969 Sat BK 82-437	Southern Bank & Trust Co.	1304	587	65,000	.20	Lot Souer Dr. Rd.
Mar. 29, 1974 24222	Jones	Cancelled Donnie S. Lankersley RMC 10-25-75	# 19688 Sat. BK 33-843	The S.C. National	1305	633	48,031	.00	Tracts A, & B, Rutherford King Forest
Mar. 29, 1974 24222	Jones	Donnie S. Lankersley RMC	Larry & Sandra	First Fed. S. & Loan.	1305	575	21,608	.00	Lot 109, Oak Forest Dr.
Mar. 29, 1974 24477	"	"	James E. Jr. 3-24-76 Cancelled Donnie S. Lankersley RMC # 19230 Sat BK 44-627	Robert M. Hatfield, Jr. # 24344 Sat. BK. 37-364			996	276	✓ Power of atty
Apr. 1, 1974 24527	"	H. Z. 1-19-77	Cancelled Donnie S. Lankersley RMC # 19230 Sat BK 44-627	N. L. Rosamond, et al	1306	40	15,000	.00	6.7 acres, S.C. Hwy # 250 Park " City
April 2, 1974 24772	"	Carl M.	Donnie S. Lankersley RMC	Comm. BK. of N.ville S.C. Inc.	1306	141	6,300	.00	lot 15 East Ave. "Harrisetta
Apr. 3, 1974 24816	Jones	Carrie Lee	5-12-81 # 31571 Sat BK 73-1989	Creditfirst America	1306	223	6,720	.28	Lot 1, Monroe St. & Moore Rd. Battersville St.
Apr. 4, 1974 24784	"	Raylyn B.		Blue Ridge PCA Co. Inc.	1306	325	10,683	.00	10.12 acres, Kasper mtn. Rd. for mtg. see Rem BK 1204 pg. 497 Assigned to Fed. Nat'l Mtg. Loan - RBM BK 1036 page 645
Apr. 4, 1974 24999	"	Margaret & Robert Lewis		Carolina Nat'l Mtg. Invest.	1306	355			Assigned to Fed. Nat'l Mtg. Loan - RBM BK 1036 page 645
April 5, 1974	"	Mattie Beaufield		B. P. Edwards	1306	446			Assigned to R. J. Roach for mtg. see RBM BK 972 pg. 37
"	"	"	"	"	1306	447			Assigned to R. J. Roach for mtg. see RBM BK 633 pg. 312
"	"	Mattie B.	"	"	1306	447			Assigned to R. J. Roach for mtg. see RBM BK 1067 pg. 695
"	"	Mattie Beaufield	"	"	1306	449			Assigned to R. J. Roach for mtg. see RBM BK 711 pg. 269.
"	"	Mattie B.	"	"	1306	450			Assigned to R. J. Roach for mtg. see RBM BK. 959 pg. 25
"	"	Mattie Beaufield	"	"	1306	451			Assigned to R. J. Roach for mtg. see

DIRECT or MORTGAGOR Index to Real Estate Mortgages - Greenville County, S. C.

Open at Proper Tab according to First Letter or Letters of Name and refer to Buff Sub-Index sheet for page reference.

FILE NUMBER DATE OF RECORD	MORTGAGORS FAMILY NAMES	GIVEN NAMES ABCDEFGH	GIVEN NAMES IJKLMNO	GIVEN NAMES PQRSTUVWXYZ	MORTGAGEES	BOOK	PAGE	AMOUNT	BRIEF DESCRIPTION, LOCATION, ETC. (NOT WARRANTED)	
24999 April 5, 1974	Jones				Mattie Bernerfield	B. P. Edwards	1306	452		See REM BK 929 pg. 46 Assigned to R. J. Roach for mtg
"	"				"	"	1306	453		See REM BK 864 pg. 49 Assigned to R. J. Roach for mtg
"	"				"	"	1306	454		See REM BK 770 pg. 235 Assigned to R. J. Roach for mtg
"	"				"	"	1306	455		See REM BK 877 pg. 139 Assigned to R. J. Roach for mtg
"	"				"	"	1306	456		See REM BK 735 pg. 259 Assigned to R. J. Roach for mtg
"	"				Mattie B.	"	1306	456		See REM BK 837 pg. 499 Assigned to R. J. Roach for mtg
"	"				Mattie Bernerfield	"	1306	457		Assigned to R. J. Roach for mtg
25127 Apr. 8, 1974	"				Bobby Joe Ernest	T. Walter Brashear	1306	470		REM book 1294 page 903 Release Lot 1 - for mtg. see
25320 Apr. 10, 1974	Jones				Coyle & Law Ellen	Campan - Brown Co.	1306	735	23,750	Lumber Co. Plat. Lot 2, Allard, Simpson County
25467 Apr. 10, 1974	Jones				Jan Ellen Masynat	Victor E. Jensen	1306	771	594,200	5-30-269, Duille & Laurens 609 acres car. Rd. 5-23-559 & Rd. Book 989 page 820 Release Document - see index
25599 Apr. 12, 1974	"				Doria B. & John R.	First Nat'l Bank of S.C.		997	92	
26203 Apr. 18, 1974	Jones				Bobby J. [concealed]	Scarlett Dual Finance Corp.	1307	563	12,090	Duille Lot, Alltrace Circle, see REM BK 1298 pg. 336
27050 Apr. 26, 1974	"				Bobby J.	J. H. J. Argentin	1308	499		Assigned to John B. Churn, Jr. - for mtg. see REM BK 1300 pg. 532
27590 May 1, 1974	"				Mary J. & Jud [concealed]	S.C. Nat'l Bank	1308	845	27,500	Assigned to John B. Churn, Jr. - for mtg. Lot 3 Isles Rd. for mtg. see REM BK 1295 pg. 421
27512 May 1, 1974	"				Margaret P. & William	C. Douglas Wilson & Co.	1308	810		Assigned to Fed. Nat'l Mtg. Assn -
27796 May 3, 1974	"				Connie L. & John Robert	Commercial Credit Plan	1309	297	6,986	Lot 40 Sunny Acres

DIRECT or MORTGAGOR Index to Real Estate Mortgages - Greenville County, S. C.

Open at Proper Tab according to First Letter or Letters of Name and refer to Buff Sub-Index sheet for page reference.

FILE NUMBER DATE OF RECORD	MORTGAGORS FAMILY NAMES	GIVEN NAMES ABCDEFGHIJ	GIVEN NAMES JKLMNO	GIVEN NAMES PQRSTUWXYZ	MORTGAGEES	BOOK	PAGE	AMOUNT	BRIEF DESCRIPTION, LOCATION, ETC. (NOT WARRANTED)
27873 May 3, 1974	Jones		1-5-76		Cancelled # 12537 Sat Bk 43-14 Lester Jones, et al Donnie S. Tankersley remc Fidelity Fed. S. & L. Assn.	1309	259	27,000 ⁰⁰	Part Lot 75 (Lot 3) Capen St. Crescent Terrace, City
27872 May 3, 1974	"		11-5-76		Cancelled # 12537 Sat Bk 43-14 Margaret Cutts, et al Donnie S. Tankersley remc Sat. Bk. 31-516	1309	259		
27772 May 3, 1974	"	Cancelled 7-9-75 #725 Donnie S. Tankersley remc Cancelled	7-9-75	#725	et al Lester Jones Donnie S. Tankersley remc Sat. Bk. 31-516	1209	263	3,450 ⁰⁰	Part Lot 25 (Lot 3) Capen St. Crescent Terrace, City
27772 May 3, 1974	"	Cancelled Donnie S. Tankersley remc Cancelled	4-7-82	#22470	et al Margaret Cutts Donnie S. Tankersley remc Sat. Bk. 76-1490	1209	263		
28204 May 8, 1974	"	Cancelled Donnie S. Tankersley remc Cancelled	4-7-82	#22470	William B. Drantant Reat Fed. S. & L. Assn. Donnie S. Tankersley remc Sat. Bk. 76-1490	1209	331	17,000 ⁰⁰	Lot 19 Newlands, Part Lot 4 & part Old Paris Tr. Rd. U.S. Hwy 25 (Permit Hwy) Prop. Herman C. Patton See City see Rem Bk 1167 pg 99 Assigned to C. Douglas Lohan & Co.
29357 May 13, 1974	"				Robert E. C. Douglas Lohan & Co. Cancelled 11-27-78 # 16310 Sat BK 62-738	1309	673		Deed on
29506 May 20, 1974	"				Billy C. + Mary A. Donnie S. Tankersley remc Southern BK. & TR. Company	998	823		Real Property agreement See city see Rem Bk 1306 pg 735 Assigned to Fed. Nat'l Mtg. Assn.
29619 May 21, 1974	Jones		4-4-78		Cancelled # 29274 Sat BK 56-506 Coy Ernest + Lou Ellen D. Cameron-Brown Co. Donnie S. Tankersley remc N. Hindman, et al	1310	831		Deed on
29688 May 22, 1974	"		9-14-77		Cancelled # 8455 Sat BK 51-329 Allan + Margaret A. II Donnie S. Tankersley remc Smith's, Inc.	1311	185	4,000 ⁰⁰	Lot 3 Styler Property Property of E. Croeland
31557 May 23, 1974	"	Cancelled Donnie S. Tankersley remc Cancelled	4-24-75	#24645	et al Charles + Joan P. Donnie S. Tankersley remc MCC Financial	1311	299	4,360 ⁰⁰	Part lot 1 Bradley St.
31674 June 10, 1974	"		9-17-75		et al Tavira + Stewart Cancelled # 7329 Sat. Bk. 33-119	999	472		Real Property agreement Richmond St. Richmond, Ave. II
32874 June 12, 1974	"	Cancelled Donnie S. Tankersley remc Cancelled	8-20-78	#69448	et al Clarence E. + Linda M. Donnie S. Tankersley remc C. N. Mortgage, Inc.	1313	239	8,900 ⁰⁰	Lot 3 Parkers Hill Rd +
	"	REGISTER OF DEEDS CANCELLED July 11, 1974	8-20-78	#69448	et al John D. et al #69448 Sat BK 196-778	1313	420	29,286 ⁶⁶	Lot 34 Tara Ave. "Cunningham Acre"
	"	REGISTER OF DEEDS 9-23-76			et al Janne S. et al Cancelled # 8117 Sat BK 41-718	1313	420		
	"				et al Donnie S. Tankersley remc C. N. J. Southern Bk. + Tr.	1314	553	1,699 ⁵⁰	between Piedmont + Pelzer Lot 11 S. Hwy. 29

DIRECT or MORTGAGOR Index to Real Estate Mortgages - Greenville County, S. C.

(78)

Open at Proper Tab according to First Letter or Letters of Name and refer to Buff Sub-Index sheet for page reference.

FILE NUMBER DATE OF RECORD	MORTGAGORS FAMILY NAMES	GIVEN NAMES ABCDEFGH	GIVEN NAMES IJKLMNO	GIVEN NAMES PQRSTUWXYZ	MORTGAGEES	BOOK	PAGE	AMOUNT	BRIEF DESCRIPTION, LOCATION, ETC. (NOT WARRANTED)
33012 Jun. 26, 1974	Jones	anne c.	8-4-92 L.	# 48515 S. I. BK. 133-994	First Fed. S. & L. Assn.	1314	687	22,800	Sub. Sec. 2 Batts Sp. Lot 14 Echo Lane Montevideo
33011 Jun. 26, 1974	"	anne c.	7-22-92	# 45460 S. I. BK. 133-448	Charles M. Warner	1314	691	2,000	Sub. Sec. 2 Batts Sp. Lot 14 Echo Lane Montevideo
33221 Jun. 27, 1974	Jones	Beth	10-29-74	# 11009 S. I. BK. 267-87	Southern Bank & Trust Co.	1314	867	40,000	Lot 1 Part lot 2 cor. Wade Hampton & Richbourg Dr. "Wade Hampton Terrace"
109 Jul. 1, 1974	"	H. Z.	2-25-81	# 24004 Lot BK 73-656	H. L. Kasamond	1315	270	35,000	Tract 5 = 37.88 acres near Rd. leading from white Horse Rd. to Duncan Rd. Less 10.8 acs. Less 2.15 acs. Less 2.98 acs.
"	"	"	2-25-81	# 24004 Lot BK 73-656	"	1315	270		
"	"	"	2-25-81	# 24004 Lot BK 73-656	"	1315	270		
473 Jul. 3, 1974	"	Beth	11-6-73	# 14267 Lot BK 62-30	Trustee No 1	1315	593	33,885	Rd. & St. Marks Rd. 3 acres, cor. Jaylows Bridge
712 Jul. 8, 1974	"	Donnie S. Tankersley	7-11-77	# 869 Lot BK 49-351	John M. Greene	1315	705	10,000	"Pebble Creek" Phase 1 Lot 107 Whittlen Way 74-7084
858 July 9, 1974	"	L. David	9-2-76	# 6271	Carolina Fed. S. & L. Assn.	-	-	-	fixtures - 7 Azalea Court "Augusta acres"
1245 Jul. 12, 1974	"	Donald Earl	7-13-76	# 1157	Carolina Nat'l Mtg.	1316	289	19,950	Lot 213 Jasper Dr. Middlebury Lang. Cleveland
1540 Jul. 16, 1974	"	Charlotte	11-14-75	# 23953	C. M. Mortgage, Inc.	1316	569	10,050	Lot 94 & Part lot 95
1858 Jul. 19, 1974	"	James & Sandra	3-19-76	# 23953	Carolina Nat'l Mtg.	1317	18	12,600	Lot 1 elland St. city
2113 Jul. 22, 1974	"	Frank & Marietta	12-16-77	# 8380	Southern Bank & Trust Co.	1317	271	4,394	Lot 14 Stall St. N. East
2378 Jul. 24, 1974	"	Harold James	8-23-78	# 5967	Callatgal Invest.	1317	469	19,500	N. East, also Mr. Frost Lot 31 Cox Dr. Sunny acres
2451 Jul. 25, 1974	"	Bobby & Maria			Travelers Rest Fed.	1317	594	14,000	"Ogden acres" Lot 6 Hodgema Dr.

LIEN RELEASED
DONNIE S. TANKERSLEY
R.M.C. # 1292

DIRECT or MORTGAGOR Index to Real Estate Mortgages -- Greenville County, S. C.

Open at Proper Tab according to First Letter or Letters of Name and refer to Buff Sub-Index sheet for page reference.

KEY-BRINTING CO.

FILE NUMBER DATE OF RECORD	MORTGAGORS FAMILY NAMES	GIVEN NAMES ABCDEFGHIJ	GIVEN NAMES JKLMNO	GIVEN NAMES PQRSTUVWXYZ	MORTGAGEES	BOOK	PAGE	AMOUNT	BRIEF DESCRIPTION, LOCATION, ETC. (NOT WARRANTED)
2551 July 25, 1974 12842	Janes				Modern Norman Construction Co. 28-77 #36073 cancelled Sat BK 49-16	1319	688		For mty. see Rem Bk. 976 pg. 375 Assigned to Local Mty. Corp. city
July 30, 1974 2898	"	Bobby & June			W.C. Nat'l mty. Corp. cancelled 6-27-77 #35040 Sat BK 48-654	1318	213	15,533 .76	Lat 141 Bellwood dr.
July 30, 1974 3336	"	John W.	2-11-2003		The S.C. Nat'l bank #16936 Sat BK 268-766	1318	287	15,500 .00	Lat 24 E. S. Glenn, Road "Pleasant Valley"
Aug. 2, 1974 3641	"	Earnest & Novella			Collateral Invest. Co. card.	1318	635	16,500 .20	Lat 235 Latomac ave.
Aug. 6, 1974 "	"	Bobby, et al	6-9-78		American Finance	1319	141	5,215	Lat 132 crossing circle Paramount Park
" 4232	"	annie m., et al	6-9-78		"	1319	141		
Aug. 12, 1974 "	"	Dorothy & Lloyd			CN mortgages, Inc. cancelled 10-4-77 #10936 Sat BK 51-809	1319	535	6,840 .00	Lat 142 Sec. 4 main St. (ave) Piedmont mty.
" 4494	"	"	"	"	"	1319	535		Village "near Piedmont For mty. see Rem Bk. 1299 pg. 137 Assigned to F.H. Grayson, Jr. & Int.
Aug. 14, 1974 4582	"	Harry			Patrick H. Grayson, Jr. cancelled 2-28-78 #25330 Sat BK 55-523	1319	701		"Fresh meadow farms" Sec. 2
Aug. 15, 1974 4505	"	Blattie H.			Maronville Credit cancelled 7-1-77 #123 Sat BK 49-151	1319	799	5,000 .00	Lat #1 Pine Ridge Dr. Chick Springs, S.C.
Aug. 15, 1974 4918	"	Betty			William Maulders Rest Fed. cancelled 4-1-81 #27547 Sat BK 73-1262	1319	822	10,000 .24	3.7 acres S.E. Mus. 253
Aug. 21, 1974 5109	"	Joyce B.	4-1-75		mcc Fin Serv. Inc. cancelled #22897 Sat. Bk. 29-330	1320	301	7,002 .00	8.14 acres S.C. Hwy. 414 Rd. "Pelham Pointe"
Aug. 21, 1974 5051	"	Dennore	1-11-77		First Piedmont mty. cancelled 5-1-77 #18514 Sat BK 44-448	1320	369	90,000 .00	.18 acres Laurels Hill city
Aug. 21, 1974 5220	"	Elizabeth & John	03-19-2004		First Fed. S. & S. assn. cancelled 5-23-79 Sat BK 296-35	1320	380	22,300 .18	Lat 16 augusta Place "Special mty."
Aug. 22, 1974 5436	"	Agnes & Leck E.			Caroline Nat'l mty. REGISTER OF DEEDS	1320	231	17,221	Lat 16 Augusta Pl.
Aug. 26, 1974 "	"	Earnest & Novella			Collateral Investment Co.	1320	761		For mty. see Rem Bk. 1318 pg. 635 Assigned to Fed. Nat'l Mty. Assn.

DIRECT or MORTGAGOR Index to Real Estate Mortgages - Greenville County, S. C.

(78)

Open at Proper Tab according to First Letter or Letters of Name and refer to Buff Sub-Index sheet for page reference.

FILE NUMBER DATE OF RECORD	MORTGAGORS FAMILY NAMES	GIVEN NAMES ABCDEFGHIJ	GIVEN NAMES JKLMNO	GIVEN NAMES PQRSTUVWXYZ	MORTGAGEES	BOOK	PAGE	AMOUNT	BRIEF DESCRIPTION, LOCATION, ETC. (NOT WARRANTED)
5608 Aug. 27, 1974	Jones	Bobby Joe	Donnie S. Tankersley remc	2-26-75 # 19891	Sat. Bk. 28-667 Assn Waverly Rest Fed. S. C.	1321	1	17,000	Lat 6 Williams St. Jackson Iron - 21. Flat Road
5583 Aug. 27, 1974	"	Earl V.	Donnie S. Tankersley remc	3-29-76	# 24774 Sat. Bk. 37-433 South Carolina Nat'l Bank	1320	769	4,208	6.4 ac. Cor. State Hwy. 253 & R.E.M. Book 1294 page 703
5610 Aug. 27, 1974	"	Bobby Joe	Donnie S. Tankersley remc	3-8-78	T. Walter Brashear	1321	29	.00	Release Lat 6 - for inty. see (S. Hwy. 291)
5925 Aug. 29, 1974	"	James E. Jr. et al	Donnie S. Tankersley remc	2-14-75 # 19131	Bankers Trust of S.C. n. a.	1321	189	1,120,000	2.01 Acres S. Pleasantburg Dr. see R.E.M. Bk. 1301 pg. 483 + 1321 pg. 189
6024 Aug. 30, 1974	"	James E. Jr. et al	Donnie S. Tankersley remc	2-14-75 # 19131	Bankers Trust of S.C.	1321	309	.00	Subordination Agreement - for inty. "Fortana Forest"
6135 Sep. 3, 1974	Jones	Arnon	Donnie S. Tankersley remc	3-22-76 # 24093	Sue J. Mary M. Foster Sat. Bk. 37-278	1321	527	22,000	Lat 14 + Part lot 13
6928 Sept. 11, 1974	"	C. Roland Jr. et al	Donnie S. Tankersley remc	3-22-76 # 24093	Fidelity Fed. S. C. Iron. Sat. Bk. 37-278	1322	289	25,532	Lat 43 Salsbery Dr. "Edwards Forest 1/2 to" near City
6933 Sept. 11, 1974	"	Charlene N. et al	Donnie S. Tankersley remc	3-22-76 # 24093	South Carolina Nat'l Mtg. Corp.	1322	289	.00	Lat 43 Salsbery Dr. "Edwards Forest 1/2 to" near City
6933 Sept. 11, 1974	"	C. Roland Jr. et al	Donnie S. Tankersley remc	3-22-76 # 24093	South Carolina Nat'l Mtg. Corp.	1322	285	10,064	Lat 43 Salsbery Dr. "Edwards Forest 1/2 to" near City
6933 Sept. 11, 1974	"	Charlene N. et al	Donnie S. Tankersley remc	3-22-76 # 24093	South Carolina Nat'l Mtg. Corp.	1322	285	.00	Lat 43 Salsbery Dr. "Edwards Forest 1/2 to" near City
6926 Sept. 11, 1974	"	Brenda + John + Anthony + Elaine J.	Donnie S. Tankersley remc	11-5-79 # 15298	Sat BK 68-1769 First Fed. S. C. L. Assn. Invest. Co. Inc.	1322	305	21,648	Lat 68 Line Oak Way "Add. Ac. 1/2 for mtg. see R.E.M. Bk. 1317 pg. 18 assign. to Fed. Nat'l Mtg. Assn
7047 Sep. 12, 1974	"	James + Sandra	Donnie S. Tankersley remc	2-4-77 # 20581	Carolina Nat'l Mtg. Sat. Bk. 45-61	1322	390	.00	Lat 3 + 4 Meated Rd. Trane. Sp.
7159 Sep. 13, 1974	"	Debra B. et al	Donnie S. Tankersley remc	2-4-77 # 20581	Thomas A. Colbran	1322	539	17,200	Lat 3 + 4 Meated Rd. Trane. Sp.
7183 Sep. 13, 1974	"	Madge Russell	Donnie S. Tankersley remc	5-10-78 # 33496	Sat BK 57-438 McCain Sew. Inc.	1322	539	.00	Lat 18-4. 28 ac. St. 19-3. 97 ac old State Hwy. 14 also Pt. tract 17
"	"	Elizabeth Marshall	Donnie S. Tankersley remc	5-10-78 # 33496	Sat BK 57-438	1322	553	5,160	1.89 ac. new State Hwy. 14. 0.00
"	"	" + "	Donnie S. Tankersley remc	"	"	1322	553		

(78)

DIRECT or MORTGAGOR Index to Real Estate Mortgages - Greenville County, S. C.

Open at Proper Tab according to First Letter or Letters of Name and refer to Buff Sub-Index sheet for page reference.

FILE NUMBER DATE OF RECORD	MORTGAGORS FAMILY NAMES	GIVEN NAMES ABCDEFGHIJ	GIVEN NAMES JKLMNO	GIVEN NAMES PQRSTUWXYZ	MORTGAGEES	BOOK	PAGE	AMOUNT	BRIEF DESCRIPTION, LOCATION, ETC. (NOT WARRANTED)
7340 Sep. 16, 1974 7295	Jones	[REDACTED]	10-6-2004	# 92465	1st BK 305-1436 First Fed. S. & L. Assn.	1322	630	.00	Sec. D. "Lower Ests."
Sept. 16, 1974 7586	"	Patricia	3-18-93	# 16659	Sat BK 139-1087 Fidelity Fed S & L Plan Inc.	Deed BK 1006	740	42,500	Lot 413 Timlica Rd.
Sep. 18, 1974 8269	"	Bartholomew & Layd	7-30-76	# 2979	Commercial credit Sat BK 40-462	1322	811	5,022	Lot #29 Pine H.
Sep. 27, 1974 8429	"	Donnie S. Lankford	8-4-83	# 4125	ariken - Speir, Inc. 1st BK 81-1426	1323	507	225,000	Dr. (S.C. Hwy. 29)
Sep. 30, 1974 8426	"	Bobby Joe	10-25-2004	# 97839	1st Fed. S. & L. Assn. 1st BK 306-870	1323	743	19,000	Lot 7 Williams St.
Sep. 30, 1974 8425	"	Linda & Rex Walker			S.C. Nat'l Bank	1323	639	32,250	Deerfield Subd. Sec. 2 Lot 125 Charter Oak Dr.
Sept. 30, 1974 9082	Jones	Bobby Joe			J. Walter Broshier	1323	449		Permtg. see R.E.M. Bk. 1294 pg. 703 Release Lot 2 prop. Bobby Joe Jones
Oct. 7, 1974	"	Gerald W., et al.			S.C. Nat'l Bank	1007	859		R/P/A
"	"	Betty J., et al.			" " " "	1007	859		
9226 Oct. 9, 1974	"	James J.	7-27-78	# 2920	Sears Roebuck & Co.	✓	✓	✓	74-10180 fixtures - 31 Cumberland Ave
"	"	Blanche H.	7-29-78	# 2920	"	✓	✓	✓	74-10210 fixtures - 20 West Blvd.
9524 Oct. 11, 1974	Jones	James A., et al	5-17-76	# 29629	McC Fin. Services	1324	673	810	Lots 9 & 10, Part lots 11 & 12 Blk C. Linton St.
"	"	Mary A., et al			" " " "	1324	673		"Norwood Hgts."
9657 Oct. 14, 1974	Jones	Donald Earl			Carolina Nat'l Mtg. Invest.	1324	794		Per mtg. see R.E.M. Bk. 1316 pg. 289 Assigned to Fed. Nat'l Mtg. Assn.
10383 Oct. 21, 1974	Jones	Clentia S.	5-14-76	# 29412	C. Douglas Wilson & Co. of Columbia	1325	577		Per mtg. see R.E.M. book 1167 pg. 97 Release Lien by Judgment Roll # L-12,150
10439 Oct. 22, 1974	Jones	Kathryn B.			The Fed. Land Bank	1325	785	64,000	10.12 a.c. Upper mtn. Rd.

DIRECT or MORTGAGOR Index to Real Estate Mortgages - Greenville County, S.C.

Open at Proper Tab according to First Letter or Letters of Name and refer to Buff Sub-Index sheet for page reference.



FILE NUMBER DATE OF RECORD	MORTGAGORS FAMILY NAMES	GIVEN NAMES ABCDEFGH	GIVEN NAMES IJKLMNO	GIVEN NAMES PQRSTUVWXYZ	MORTGAGEES	BOOK	PAGE	AMOUNT	BRIEF DESCRIPTION, LOCATION, ETC. (NOT WARRANTED)
10963 Oct. 28, 1974	Jones	Cancelled Donnie S. Lankersley #12231	10-11-79	a. M.	Sat. Bk. 68-1230 William Big Jack Corp.	1326	385	.00 20,000	one. by pass & sub one. Lot 12 Blk. B. Car Stone.
11022 Oct. 29, 1974	Jones	Beth a.	12-8-75	Cancelled Donnie S. Lankersley #14768	Sat. Bk. 34-825 Southern Bank & Tr. Co.	1326	399	.00 79,000	Lot 1 & Pt. lot 2 Car. Wade Hampton Blvd. Richbourg
"	"	"	12-8-75	Cancelled Donnie S. Lankersley #14769	Sat. Bk. 34-825	1326	399	.00	Mr. Wade Hampton Straced
11056 Oct. 29, 1974	Jones	(Ma) Bobby Joe	"	Cancelled Donnie S. Lankersley #20112	2-28-75 Sat. Bk. 28-701	1326	428	.00 24,000	Berea Forest, Sec. II Lot 152 Knerwood circle
10658 Oct. 24, 1974	"	Capes & Lillie Mae	"	Cancelled Donnie S. Lankersley #63892	Sat. Bk. 127-1849	Need Bk 1009	134	.00	R.I.P.A. Least. Wade Mcallister
11266 Oct. 31, 1974	Jones	Edith M.	12-10-91	Cancelled Donnie S. Lankersley #127-1849	Guen Jameson	1326	615	6,000	1.84 ac. W. Chapman Rd.
11250 Oct. 31, 1974	"	Katherine B.	"	"	Blue Ridge P.C.A.	1326	646		Subordination Agreement - for mtg. see R.E.M. Book 1306
11768 Nov. 6, 1974	Jones	Earl W.	3-29-76	Cancelled Donnie S. Lankersley #24774	Sat. Bk. 37-433 S.C. Nat'l Bank	1326 Re-Record	646	.16 4,208	pg. 325 & Bl. 1325 pg. 285 Jackson Stone - N. West Rd.
12146 Nov. 12, 1974	Jones	Bobby Joe	2-19-75	Cancelled Donnie S. Lankersley #19313	Sat. Bk. 28-558 N. West Fed. S. & L.	1327	107	.00 17,000	6.4 ac. con. State Hwy 253 J. Walter Brashear
12116 Nov. 12, 1974	Jones	Bobby Joe	"	"	J. Walter Brashear	1327	401		Lot 8 Williams St. Propst. Book 1294 pg. 703
12052 Nov. 12, 1974	"	Linda G. & Roy Walker	"	"	South Carolina Nat'l Bk.	1327	292		Release Lot 8 for mtg. see R.E.M. Corp. for mtg. see R.E.M. Bl. 1323 pg. 639
12294 Nov. 13, 1974	Jones	Cancelled Donnie S. Lankersley #33512	5-6-85	Cancelled Donnie S. Lankersley #29404	Sat. Bk. 89-957 N.C. Nat'l Bank Williams Inc.	1327	456	.00 21,000	Assignmt. Fed. Home Loan Mtg. War. Propst. Legime
12972 Nov. 21, 1974	Jones	Meta B.	4-20-81	Cancelled Donnie S. Lankersley #29404	Sat. Bk. 93-1601 Malton, Allen & Co.	1328	112	.00 16,400	Wright 116 Inglewood Sylvan Hills
13256 Nov. 26, 1974	Jones	Cynthia Lee	12-12-77	Cancelled Donnie S. Lankersley #17880	Sat. Bk. 53-630 First Fed. S. & L. Assoc.	1328	375	.00 21,850	Lot 67 & Part lot 68 Warig. Propst. Legime
13315 Nov. 26, 1974	Jones	Allen W. & Julia	6-20-84	Cancelled Donnie S. Lankersley #110031	Sat. Bk. 307-1866 First Fed. S. & L. Assoc.	1328	444	.00 27,000	Wright 27, Mc Highland Forester Woods, Sec. 2

DIRECT or MORTGAGOR Index to Real Estate Mortgages - Greenville County, S. C.

Open at Proper Tab according to First Letter or Letters of Name and refer to Buff Sub-Index sheet for page reference.

FILE NUMBER DATE OF RECORD	MORTGAGORS FAMILY NAMES	GIVEN NAMES ABCDEFGHIJ	GIVEN NAMES JKLMNO	GIVEN NAMES PQRSTUVWXYZ	MORTGAGEES	BOOK	PAGE	AMOUNT	BRIEF DESCRIPTION, LOCATION, ETC. (NOT WARRANTED)
14710 Dec. 16, 1974 15390	Jones	Dennon D.		7-28-80 # 2493 Donnie S. Tankersley 7-28-80 # 2493 Set Bk 71 pg 426	Me C + S Nat'l Bank	1329	626	101,000	Lot 3 Woodruff Industrial
Dec. 24, 1974 15456	"	Ebnera & Ornell		5-6-77 DONNIE S. TANKERSLEY M.C. # 30188	Aiken-Sperr, Inc.	1330	321	12,850	Enoree Court Lot 8 Enoree Court, The Inty. on Elm St. 1320 pg. 369 Assigned to North Carolina Nat'l Bk.
Dec. 27, 1974 15681	"	Dennon D.		5-23-75 # 27381 Stephen D. Cancelled	First Piedmont Inty. Co. Inc. Lot Bk. 30-467 Katherine	1330	355		
Dec. 31, 1974	Jones	Mary A., et al		5-23-75 # 27381 Donnie S. Tankersley Cancelled	Meredith Wilson	1330	599	8,000	Lot 84 Mc Donald St. North Hills
"	"	Ellen B. et al		3-6-2000 Donnie S. Tankersley Cancelled	"	1330	599		
Dec. 31, 1974	"	Mary A., et al		3-6-2000 REGISTER OF DEEDS CANCELLED	Family Fed. S & L Assn. # 17854 Set Bk 220-59	1330	601	23,500	Lot 84 Mc Donald St. North Hills
"	"	Ellen B. et al		"	"	1330	601		