

# DIRECT or MORTGAGOR Index to Real Estate Mortgages — Greenville County, S. C.

24  
( )

REG. U. S. PAT. OFFICE *Chas. M. Cott* County Indexes Since 1888  
An Identifying Trade Mark

Open at Proper Tab according to First Letter or Letters of Name and refer to Buff Sub-Index sheet for page reference.

COTT FAMILY NAME INDEX No. 75 © 1949  
Made by The Cott Index Company, Columbus, Ohio  
Sold By Walker, Evans & Cogswell Co., Charleston, S.C.

FILE NUMBER	MORTGAGORS	GIVEN NAMES	GIVEN NAMES	GIVEN NAMES	MORTGAGEES	BOOK	PAGE	Amount	BRIEF DESCRIPTION, LOCATION, ETC. ( Not Warranted )
DATE OF RECORD	FAMILY NAMES	ABCDEFGH	IJKLMNO	PQRSTUVWXYZ					
9662		<i>Cancelled</i>							
Apr. 19, 50	Greene	<i>Donnie S. Tankersley RMC</i>	3-26-73 # 27037	Sat. Bk. 14-786	General Mortgage Co.	457	73	00	Woodside Mills
14312	"	<i>Cancelled</i>	John H. & Ruby C.		General Mortgage Co.	457	73	3400.	Lot 136, Sec. B, Spring St., (ave.)
Jun. 12, 50	"	<i>Donnie S. Tankersley RMC</i>	11-27-84 # 15958		Sat. Bk. 87-1243	464	135	00	St., Woodside Mills.
17476	"	<i>Cancelled</i>	James William		" " "	464	135	2850.	Lot 10 Sec. A, East South Sixth
Jul. 21, 50	"	<i>Donnie S. Tankersley RMC</i>	10-4-74 # 8903	Sat. Bk. 26-302	" " "	468	79	00	Cordell Sub'd., also Per. Prop.
23724	"	<i>Cancelled</i>	Woodrow M.		C. Douglas Wilson & Co.	468	79	6300.	Lot 21, Maryland Ave., Map 4 Talmer
Sep. 29, 50	Green	<i>Cancelled</i>	# 4485			477	227	00	Chick Spgs. Tp.
23695	"	<i>Cancelled</i>	Farris	8/9/65	Shenandoah Life Ins. Co.	477	227	5,900.	Lot 36, Virginia Ave. near Greer,
Sep. 29, 50	"	<i>Cancelled</i>	9-4-76 # 3391			477	197	00	Greer, Chick Spgs. Tp.
25241	"	<i>Cancelled</i>	Flarie J. & James E.		Greer Fed. S. & L. Ass'n.	477	197	4000.	Lot 3 Blk. 2, North Main St.,
Oct. 16, 50	Greene	<i>Cancelled</i>	Harold E.	2-8-85 # 23465	Liberty Life Ins. Co.	480	103	00	Monaghan Mills Village
2560	"	<i>Cancelled</i>	James O.		C. Douglas Wilson & Co.	489	471	00	Valley, also Personal Prop.
Jan. 31, 51	"	<i>Cancelled</i>		7-23-91 # 37135		489	471	6450.	Lot 360 Pacific Ave., Pleasant
10279	"	<i>Cancelled</i>	H. M.		Fidelity Fed. S. & L. Ass'n.	529	173	00	Hills, Chick Spgs. Tp.
Mar. 3, 52	Green	<i>Cancelled</i>	10-27-87 # 19667			529	173	8300.	Lot 45 Woodland Lane Woodland
20801	"	<i>Cancelled</i>	James W.		General Mortgage Co.	540	339	00	Dunean Mills Village
Sep. 18, 52	Greene	<i>Cancelled</i>	Ernest H.	5/26/65 # 33004	General Mortgage Co.	540	339	6300.	Lot 13, Sec. 5, Smythe Ave.,
22092	"	<i>Cancelled</i>	Kirby	9-13-67	General Mortgage Co.	540	339	00	
Sep. 23, 52	"	<i>Cancelled</i>		9/15/72	First Fed. S. & L. Ass'n.	541	63	10,000.	Lot 10 & part lot 9, Dargan Ave.
28131	"	<i>Cancelled</i>	Woodrow M.	# 8286	First Fed. S. & L. Ass'n.	541	63	07	
Dec. 19, 52	"	<i>Cancelled</i>	Mrs.		Easley Lumber Co. A Corp.	549	7	603.	73.24 acres, Dunklin Tp.
28777	"	<i>Cancelled</i>	Madge H.			549	7	00	Park, Gantt Tp.
Dec. 31, 52	Green	<i>Cancelled</i>	Carl F. & Nora G.	3-4-94 # 16159	First Fed. S. & L. Ass'n.	549	401	8500.	Lot 106 Crosby Circle, Paramount
1959	"	<i>Cancelled</i>				549	401	00	445, Near Mauldin, Austin Tp.
Jan. 27, 53	Greene	<i>Cancelled</i>			Peoples Nat'l. Bank, Tr.	551	498	3,500.	Lot 20, Adams Mill Rd., & part lots
5769	"	<i>Cancelled</i>				551	498	00	Sec. 2, Dunean Mills Village
Mar. 12, 53	"	<i>Cancelled</i>			General Mortgage Co.	556	155	5200.	Lot 89 Cor. Duke & Whitin Sts.
12975	"	<i>Cancelled</i>				556	155	00	Forest Height.
Jun. 9, 53	"	<i>Cancelled</i>			Fidelity Fed. S. & L. Ass'n.	565	27	9,500.	Lot 17, Longview Terrace,
14107	"	<i>Cancelled</i>				565	27	00	Hills, Inc. near Greer, Ch. Spgs. Tp.
Jun. 23, 53	"	<i>Cancelled</i>			Greer Fed. S. & L. Ass'n.	566	237	8800.	Lot 112 Oakvale Ave., Burgess

# DIRECT or MORTGAGOR Index to Real Estate Mortgages — Greenville County, S. C.

REG. U. S. PAT. OFFICE *Chas McCott* County Indexes Since 1888 An Identifying Trade Mark

Open at Proper Tab according to First Letter or Letters of Name and refer to Buff Sub-Index sheet for page reference.

COTT FAMILY NAME INDEX No. 75 © 1949  
Made by The Cott Index Company, Columbus, Ohio  
Sold By Walker, Evans & Cogswell Co., Charleston, S. C.

FILE NUMBER	MORTGAGORS	GIVEN NAMES	GIVEN NAMES	GIVEN NAMES	MORTGAGEES	BOOK	PAGE	Amount	BRIEF DESCRIPTION, LOCATION, ETC.
DATE OF RECORD	FAMILY NAMES	ABCDEFGH	IJKLMNO	PQRSTUVWXYZ					( Not Warranted )
21143								00	St.) G'ville Tp.
Sep. 24, 53	Greene	Annie V.			Fidelity Fed. S. & L. Ass'n.	574	343	4200.	Lot 15 Blair St., (formerly Rose
25436		<i>4/21/71</i>						00	Drive, G'ville Tp.
Nov. 21, 53	"	Clarence	<i>#24744</i>		First Fed. S. & L. Ass'n.	579	239	9500.	Western part lot 101, McMakin
27454		<i>Cancelled</i>	<i>7-21-78 #2244</i>	<i>Set BK 59-440</i>				00	Dr., North Meadow Heights.
Dec. 19, 53	"	<i>Donnie S. Inkerley</i>	<i>J. T.</i>		Fidelity Fed. S. & L. Ass'n.	581	478	6750.	Lot 12 Cor. Camp Rd. & Cool Spgs.
1174		<i>Cancelled</i>	<i>#8195</i>					00	
Jan. 16, 54	"	<i>Ollie Jamison</i>	<i>9-18-67</i>		Home B. & L. Ass'n.	583	513	3500.	73.24 acres, Dunklin Tp.
3812		<i>R.M.C.</i>	<i>Kirby</i>					00	
Feb. 19, 54	Green	<i>Cancelled</i>	<i>1-23-80 #22812</i>	<i>Set BK 69-1212</i>	U. S. of America, Tr.	587	173)	6950.	75 acres, Austin Tp.
"	"	Annie Sue, etal	<i>Cancelled</i>	<i>1-23-80 #22812</i>	" " " " "	587	173)		" " " "
5099								00	Est., Chick Spgs. Tp.
Mar. 5, 54	Greene	Fay, (Fay Greene Groce)			Greer Fed. S. & L. Ass'n.	588	438	6000.	Tract "C" plat 26 of A.B. Groce
4875		<i>Cancelled</i>	<i>9/18/67</i>					98	
Feb. 23, 55	"	<i>Ollie Jamison</i>	<i>Kirby</i>	<i>#8196</i>	Home Bldg. & Loan Ass'n.	628	109	3,218.	73.24 acres, Dunklin Tp.
5013		<i>Cancelled</i>	<i>#25740</i>	<i>Andrew</i>				00	O'Neal Tp.
Feb. 24, 55	Green	<i>Ollie Jamison</i>	<i>Wilton</i>		Fidelity Fed. S. & L. Ass'n.	628	171	7,600.	lots 14 & 15, Mosteller Road,
5014		<i>Cancelled</i>	<i>12-5-78 #17133</i>	<i>Set BK 63-55</i>				00	
Feb. 24, 55	"	<i>Donnie S. Inkerley</i>	<i>Lloyd S.</i>		" " " " "	628	175	11,500.	1.16 acres, Palham Rd.
8820		<i>3/22/71</i>						00	<i>Butler Sp.</i>
Apr. 6, 55	"	Douglas	<i>#21922</i>		" " " " "	633	238	13,500.	3.53 acres, Ponders Rd.
11364		<i>Cancelled</i>	<i>5/18/70</i>					00	
May 4, 55	Greene	<i>Ollie Jamison</i>	<i>J. B., Jr.</i>	<i>#25140</i>	First Fed. S. & L. Ass'n.	636	383	7,300.	Lot 1, Redwood Dr.
13441		<i>8-4-76 #3391</i>		<i>Cancelled Set BK 40-541</i>				00	Chick Spgs. Tp.
May 25, 55	Green	Florie J. & James E	<i>Cancelled</i>	<i>Set BK 40-541</i>	Greer Fed. S. & L. Ass'n.	639	205	1,000.	lot 3, Blk. 2, Main St., Greer,
17800		<i>1-19-71 #16624</i>		<i>Cancelled</i>				00	Grove Lake, Butler Tp.
Jul. 11, 55	"	E. Lonzo & Louise B.	<i>Cancelled</i>	<i>Ollie Jamison</i>	Fidelity Fed. S. & L. Ass'n.	644	353	1,800.	Lot Old Sptbg. Road near Pine
18127								00	Lynn Addition
Jul. 15, 55	Greene	Agnes J., etal			Carolina Fed. S. & L. Ass'n.	645	109)	9,000.	Lot 148 Sycamore Drive East
"	"	Herbert, etal			" " " " "	645	109)		" " " " "

# DIRECT or MORTGAGOR Index to Real Estate Mortgages — Greenville County, S. C.

REG. U. S. PAT. OFFICE *Chas. M. Cott* County Indexes Since 1888 An Identifying Trade Mark

Open at Proper Tab according to First Letter or Letters of Name and refer to Buff Sub-Index sheet for page reference.

COTT FAMILY NAME INDEX No. 75 © 1949  
Made by The Cott Index Company, Columbus, Ohio  
Sold By Walker, Evans & Cogswell Co., Charleston, S. C.

FILE NUMBER	MORTGAGORS FAMILY NAMES	GIVEN NAMES ABCDEFGHIJ	GIVEN NAMES KLMNOPQ	GIVEN NAMES RSTUVWXYZ	MORTGAGEES	BOOK	PAGE	Amount	BRIEF DESCRIPTION, LOCATION, ETC. ( Not Warranted )
DATE OF RECORD									
19286 Jul. 29, 55	Greene	<i>Cancelled</i> Ollie Farmworth R.M.C.	7/8/70 # 611 Oliver Boyce, etal	# 611	J. D. Greene, etal	646	324	00 8000.	Raines Estate, Hwy. 291 Part lot 3, Map 2, Sellie W.
"	"		7/8/70 # 611 Aileen Collins, etal	<i>Cancelled</i> Ollie Farmworth R.M.C.	" " " "	646	324		" " " " " "
19544 Aug. 1, 55	Green			Richard P.	C. Douglas Wilson & Co.	646	531	00 6,500.	Acres, Travlers Rest, Bates Tp. Lot 4, Paris View Ave. Sunny Green Prop.
23861 Sep. 14, 55	"		7/25/68 # 2148 Doris F. & Morris H.	<i>Cancelled</i> Ollie Farmworth R.M.C.	First Fed. S. & L. Ass'n. of America	652	83	00 7400.	Lot 5, White Horse Rd., William Hills.
26323 Oct. 10, 55	Greene		5-24-74 # 21353 Charles Ronald	<i>Cancelled</i> Donnie S. Tankerley R.M.C.	The Prudential Ins. Co.	654	509	00 10,650.	Lot 121, Sequoia Drive, Chestnut
28589 Nov. 3, 55	Green	<i>Cancelled</i> Ollie Farmworth R.M.C.	# 9293 9-1-76 Charles Wesley	<i>Cancelled</i> Donnie S. Tankerley R.M.C.	W. A. Smith SAT BR 41-260 C. Douglas Wilson & Co.	657	352	00 530.	Lot, Austin Tp. Heights.
30216 Nov. 21, 55	"			<i>Cancelled</i> Donnie S. Tankerley R.M.C.	C. Douglas Wilson & Co.	659	253	00 7,250.	Part lot 24, Langley Dr., Langley Park
31890 Dec. 9, 55	"		Elliott & Maribelle	<i>Cancelled</i> Donnie S. Tankerley R.M.C.	Fidelity Fed. S. & L. Ass'n.	661	213	00 12,000.	Lot 23, Proffitt Drive, Liberty Eastover.
1352 Jan. 16, 56	"	<i>Cancelled</i> Ollie Farmworth R.M.C.	3/12/69 Maxie A.	# 21506	First Fed. S. & L. Ass'n.	665	82	00 6,000.	Part lots 12 & 13, Anchorage Dr. Forest, Chick Spgs. Tp.
3846 Feb. 11, 56	Greene	<i>Cancelled</i> Donnie S. Tankerley R.M.C.	1-3-94 Giggie M. & W. Heyward	# 103	" " " "	668	215	00 10,500.	Lot 321, Elizabeth Dr., Cherokee Ave., Pleasant Valley
9931 Apr. 18, 56	"	<i>Cancelled</i> Ollie Farmworth R.M.C.	4/27/65 James O., etal	# 29953	General Mortgage Co.	675	189	00 9,000.	Lot 72 & part lot 71, Penrose
"	"	<i>Cancelled</i> Ollie Farmworth R.M.C.	4/27/65 Mary C., etal	# 29953	" " " "	675	189		" " " " " "
10344 Apr. 21, 56	"	<i>Cancelled</i> Donnie S. Tankerley R.M.C.	8-27-76 Johnnie Ellington, II	# 5728	SAT BR 41-179 C. Douglas Wilson & Co.	675	393	00 13,100.	Brookforest Lot 17, Blk. D, Woodmont Circle,
12203 May 12, 56	"		10/28/65 Bertha P.	<i>Cancelled</i> Ollie Farmworth R.M.C.	# 13109 Robert E.	678	22	00 1135.	Poe Mfg. Co. Lot 39, Sec. 1, First Ave., F.W.
27440 Nov. 1, 56	Green			A. Thaddens	C. Douglas Wilson & Co.	696	87	00 16,000.	Belle Meade Lot 33, Brook Forest Dr., Tp.
12881 May 30, 57	"		(Ernest W.) E. W., etal	<i>Cancelled</i> Ollie Farmworth R.M.C.	11-3-71 # 12781 Sat. Br. 3-367 Sarah M. Batson	715	1	00 600.	9.07 acres, Sptbg. Rd., Butler
7413 Mar. 21, 56	<i>Cancelled</i> Ollie Farmworth R.M.C.		Ann G. (Elizabeth) & now Elizabeth Elizabeth & (Plaine)		11/4/68 # 10950 Soc. Life Ins. Co.	672	188	00 6500.	9.11 acres, Scuppernon

# DIRECT or MORTGAGOR Index to Real Estate Mortgages — Greenville County, S. C.

REG. U. S. PAT. OFFICE *Cott* County Indexes Since 1888 An Identifying Trade Mark

Open at Proper Tab according to First Letter or Letters of Name and refer to Buff Sub-Index sheet for page reference.

COTT FAMILY NAME INDEX No. 75 © 1949  
Made by The Cott Index Company, Columbus, Ohio  
Sold By Walker, Evans & Cogswell Co., Charleston, S. C.

FILE NUMBER	MORTGAGORS FAMILY NAMES	GIVEN NAMES ABCDEFGHIJ	GIVEN NAMES JKLMNO	GIVEN NAMES PQRSTUVWXYZ	MORTGAGEES	BOOK	PAGE	Amount	BRIEF DESCRIPTION, LOCATION, ETC. ( Not Warranted )
12881 May 30, 57 14616	Green	Gertrude Pitts, etal	11/3/71 #12781 <i>Cancelled by 367 Ollie Farnsworth RIM.C.</i>	Sat L. <i>Cancelled</i>	Sarah M. B. tson	715	1	600.	Tp. 9.07 acres, Sptbg. Rd., Butler St., G'ville, Tp.
Jun. 19, 57 16425	"		J. M. <i>Cancelled 8-22-77 #5794</i>	<i>Donnie S. Lankersley RIM.C.</i>	J. B. Hall Sat BK 50 - 594	716	465	1700.	Rear part lots 234 & 235 McCrary Paris Mt. Tp.
Jul. 11, 57 23422	Greene	Harold M.	9-21-77 <i>Cancelled #9202</i>	<i>Donnie S. Lankersley RIM.C.</i>	First Fed. S. & L. Ass'n. Sat BK 51 - 479	718	424	8,000.	Part lot 31, Long Forest Dr., Chick Spgs. Tp.
Oct. 3, 57 25612	Green	Billie Elizabeth G.	9-6-73 #6939 <i>Cancelled</i>	<i>Donnie S. Lankersley RIM.C.</i>	Shenandoah Life Ins. Co. Sat. Bk. 18-623	726	294	8700.	Lot 20 Hill st., near Green, Tp.
Oct. 30, 57 26301	"		<i>Cancelled</i>	<i>Donnie S. Lankersley RIM.C.</i>	William W. #2669	728	538	6800.	Lot Murray Dr., Extension Austin
Nov. 8, 57 2377	"		<i>Cancelled</i>	<i>Ollie Farnsworth RIM.C.</i>	James Harold 7/22/65	729	427	1314.	1.6 acres, Highland Tp. Heights.
Jan. 29, 58 7411	"	Betty J.	<i>Cancelled</i>	<i>Donnie S. Lankersley RIM.C.</i>	8-18-75 #4402 Sat Bk. 32-404	736	439	8,200.	Lot 17, Fairlane Circle Laurel
Mar. 31, 58 8887	"	Harley D.	<i>Cancelled</i>	<i>Donnie S. Lankersley RIM.C.</i>	6-29-73 #3803 Sat. Bk. 17-240	"	201	5,000.	Lot 20, Haviland Ave., Gantt Tp. St. of Mauldin)
Apr. 16, 58 12475	"	Madge H.	5-17-71 #27229	<i>Cancelled</i>	Ft. Inn Fed. S. & L. Ass'n.	744	124	5,000.	Lot 1, U.S. Hwy. 276, (North Main
May 24, 58 14619	Greene	Chalmer N., etal	5/18/65 #32151 <i>Cancelled</i>	<i>Ollie Farnsworth RIM.C.</i>	Citizens B. & L. Ass'n.	748	67)	5,000.	1.5 acres, Highland Tp.
Jun. 19, 58 1366	"	Marcelle V., etal	6/18/71	<i>Cancelled</i>	" " " "	748	67)	00	Blur Sky Park
Jul. 11, 58 2488	Green	James P., etal	<i>Cancelled</i>	<i>Ollie Farnsworth RIM.C.</i>	American Homes, Inc.	750	231)	3,891.	Lots 2 & 3, Blk. C, Crosby Lane
Jul. 24, 58 4447	"	Lila S., etal	#30878	<i>Cancelled</i>	" " " "	750	231)	00	Lakeforest Heights, Butler Tp. Lot 14, Sweetbrier Rd., Sec. 2,
Aug. 14, 58 7412	Greene	Blanche H. & Lewis C.	4/13/72 #26583 <i>Cancelled</i>	<i>Ollie Farnsworth RIM.C.</i>	Edward H. Grombacher Sat BK 12-624	752	276	34,000.	Hy. 29) Chick Spgs. Tp.
Mar 21, 56	"	Joseph Talmadge	11/4/73 #19150	<i>Cancelled</i>	Shenandoah Life Ins. Co. Sat. Bk. 2-43	753	450	15,000.	Lot 24, Wade Hampton Blv'd (U.S.
	Green	Fred A.	8/16/71 <i>Cancelled</i>	<i>Ollie Farnsworth RIM.C.</i>	Woodruff Fed. S. & L. Ass'n.	756	37	6400.	Lot Chike Spgs. Tp.
	"	Ann A. (Elizabeth A. <i>Cancelled</i> ) Elizabeth <i>Cancelled</i>	<i>Cancelled</i>	<i>Donnie S. Lankersley RIM.C.</i>	4-77 #12303 Sat. Bk. 25-47	672	182	579.	42 Rd. Butler Tp. 3.34 acres, Sauffe Town

# DIRECT or MORTGAGOR Index to Real Estate Mortgages — Greenville County, S. C.

REG. U. S. PAT. OFFICE *Chas McCott* County Indexes Since 1888 An Identifying Trade Mark

Open at Proper Tab according to First Letter or Letters of Name and refer to Buff Sub-Index sheet for page reference.

COTT FAMILY NAME INDEX No. 75 © 1949  
Made by The Cott Index Company, Columbus, Ohio  
Sold By Walker, Evans & Cogswell Co., Charleston, S. C.

FILE NUMBER	MORTGAGORS	GIVEN NAMES	GIVEN NAMES	GIVEN NAMES	MORTGAGEES	BOOK	PAGE	Amount	BRIEF DESCRIPTION, LOCATION, ETC. ( Not Warranted )
DATE OF RECORD	FAMILY NAMES	ABCDEFGHIH	IJKLMNOP	QRSTUVWXYZ					
6706 Sep. 10, 58	Green		Douglas Poultry Farm, Inc. &		Farmers Bank of S'ville	758	422	24,500.00	Butler Tp. 22.52 acres & 6.52 acres
"	"		Douglas		" " " "	758	422		" " " "
7853 Sep. 23, 58	Greene		<del>Cancelled</del> <i>Donnie S. Lankley RMC</i> Robert A.	7-12-89 #30265 S. St. Bk. 114-888	Greer Fed. S. & L. Ass'n.	760	67	2,500.00	Estate, O'Neal Tp. Tracts 3, 4, & 5 C.M. Ponder
8424 Sep. 29, 58	Green		Joan C. & Robert L.		Canal Ins. Co.	760	387	25,000.00	Lot 26, Proffitt Dr., Liberty Park (State Park) Chick Spgs. Tp.
8402 Sep. 29, 58	"		<del>Cancelled</del> <i>Donnie S. Lankley RMC</i> Dean	8-20-73 #5159 S. Bk. 18-374	Fidelity Fed. S. & L. Ass'n.	760	418	6,000.00	5 acres near Paris Mt. Park
11874 Nov. 6, 58	Greene		<del>Cancelled</del> <i>Ollie Farnsworth RMC</i> Wade H., Jr.	#3531 7/30/65	" " " "	765	48	6,500.00	Lot, Hampton Ave., City Chick Spgs. Tp., Greer
13604 Nov. 26, 58	Green		<del>Cancelled</del> <i>Ollie Farnsworth RMC</i> Billy Gene, etal	4/25/69 #25581	Citizens B. & L. Ass'n.	766	531	6,000.00	Lot Cor. Pelham & James Sts.
"	"		<del>Cancelled</del> <i>Ollie Farnsworth RMC</i> Lynda McGarity, etal	4/25/69 #25581	" " " "	766	531		" " " "
13757 Nov. 28, 58	"		<del>Cancelled</del> <i>Ollie Farnsworth RMC</i> etal	#13088				7,000.00	Lot 16, Pleasant Dr., Mauldin Tp.
14867 Dec. 11, 58	"		Douglas Poultry Farm, Inc.	10/28/65 <del>Cancelled</del> <i>Donnie S. Lankley RMC</i> 3-26-84 #24165 S. St. Bk. 84-1392	Ft. Inn Fed. S. & L. Ass'n. Douglas Green, etal	767	88	10,000.00	Lot 16, Pleasant Dr., Mauldin Tp.
15275 Dec. 16, 58	"		<del>Cancelled</del> <i>Donnie S. Lankley RMC</i> Grady A.	2-6-84 #24165 S. St. Bk. 84-66	Wilmington Wooten Corp. of	768	313	14,000.00	6.52 Acres, near S'ville, Austin Pleasantdale. Lot 12, Pleasantdale Circle,
16508 Dec. 31, 58	"		<del>Cancelled</del> <i>Ollie Farnsworth RMC</i> Malvin	6/25/69 <del>Cancelled</del> <i>Ollie Farnsworth RMC</i> #30936	J. Mack Woods, Ex, etal	770	363	500.00	15 acres, Butler Tp.
18225 Jan. 19, 59	"		<del>Cancelled</del> <i>Donnie S. Lankley RMC</i> Beryl H. & Ruth M.	3-6-84 #27320 S. St. Bk. 84-747	Canal Ins. Co.	772	389	11,000.00	Wachovia Forest. Lot 7, Katheryan Court,
22071 Feb. 26, 59	"		<del>Cancelled</del> <i>Ollie Farnsworth RMC</i> Ben T., Jr.	#4286 8/6/65 <del>Cancelled</del> <i>Ollie Farnsworth RMC</i>	Margaret M. Green	777	113	18,000.00	& North Main St., Greer, Ch. Spgs. Tp. Lot 2, Cor. Vandeventer Dr.,
23590 Mar. 13, 59	Greene		<del>Cancelled</del> <i>Ollie Farnsworth RMC</i> Glenn O'Brien & Rubie A.	4/26/67 <del>Cancelled</del> <i>Ollie Farnsworth RMC</i> #25915	General Mortgage Co.	778	509	14,000.00	Driver Ave. Glendale Hgts. Lots 26 & 27, Glendale St., &
26523 Apr. 10, 59	"		<del>Cancelled</del> <i>Ollie Farnsworth RMC</i> Jr. Wade H.,	#16958 1-30-70	David G. Traxler Etal	782	146	10,000.00	Ave., By-Pass. Lots 6, 7 & 8 Western Side Store

# DIRECT or MORTGAGOR Index to Real Estate Mortgages — Greenville County, S. C.

REG. U. S. PAT. OFFICE *Chas. McCott* County Indexes Since 1888 An Identifying Trade Mark

Open at Proper Tab according to First Letter or Letters of Name and refer to Buff Sub-Index sheet for page reference.

COTT FAMILY NAME INDEX No. 75 © 1949  
Made by The Cott Index Company, Columbus, Ohio  
Sold By Walker, Evans & Cogswell Co., Charleston, S. C.

FILE NUMBER	MORTGAGORS FAMILY NAMES	GIVEN NAMES ABCDEFGHIJ	GIVEN NAMES KLMNOPQ	GIVEN NAMES RSTUVWXYZ	MORTGAGEES	BOOK	PAGE	Amount	BRIEF DESCRIPTION, LOCATION, ETC. ( Not Warranted )
26436 Apr. 10, 59	Green			W. T.	R. D. Lunsford	782	211	00 2,027.	Travelers Rest, Bates Tp. Lot 1, Tubbs Mt. Rd. in or near
26591 Apr. 13, 59	"	<i>Cancelled 5-8-73 # 31873</i> <i>Donnie S. Lankersley</i> <i>7/8/70</i>		Thomas V.	C. Douglas Wilson & Co.	782	341	00 13,500.	Lot 216, South Forest Estates, Add # 1 Village
26912 Apr. 15, 59	"	<i>Cancelled 1-8-75 # 16277</i> <i>Donnie S. Lankersley</i>		George A. #543	First Fed. S. & L. Ass'n.	782	533	00 2600.	Lot 90, Ligon St., Mills Mill
28330 Apr. 29, 59	Greene	<i>Cancelled 6-6-84</i> <i>Donnie S. Lankersley</i>		Ray J.	Fidelity Fed. S. & L. Ass'n.	784	374	00 6,600.	Tract, Glassy Mt. Tp.
29651 May 9, 59	"	<i>Cancelled # 8240</i> <i>Donnie S. Lankersley</i>		Dorset H. & James C.	Aiken Loan & Security Co.	786	215	00 15,000.	Croftstone Acres. Lot 13, Sec. C, Broughton Dr., Manor Sub'd.
30488 May 18, 59	"	<i>Cancelled 9/13/65 # 8240</i> <i>Donnie S. Lankersley</i>		N. Ray, etal	Laurens Fed. S. & L. Ass'n.	787	386)	00 6240.	Lot 8, Scarsdale Ave., Scardale
"	"	<i>Cancelled # 17502</i> <i>Donnie S. Lankersley</i>		Martha W., etal	" " " "	787	386)	"	" " " " " "
31420 May 27, 59	Green	<i>Cancelled 10-12-84 # 11128</i> <i>Donnie S. Lankersley</i>		S. T.	Carolina Fed. S. & L. Ass'n.	788	338	00 4250.	Chick Sgs. Tp. Lot 2, State Park Rd., Heights, Chick Sgs. Tp.
2535 Jul. 20, 59	"	<i>Cancelled # 11851</i> <i>Donnie S. Lankersley</i>		Leffie A.	C. Douglas Wilson & Co.	796	273	00 13,500.	Lots 2 & 3, Bessie Ave., Woodland
2835 Jul. 23, 59	"	<i>Cancelled 11-19-69</i> <i>Donnie S. Lankersley</i>		Tandy	First Fed. S. & L. Ass'n.	796	491	00 5000.	5 acres & 11.12 acres, Butler Tp.
2934 Jul. 23, 59	Greene	<i>Cancelled # 29908</i> <i>Donnie S. Lankersley</i>		Warrie S.	The S.C. Nat'l. Bank, Tr.	797	214	00 3,465.	Lot 19, Lester St., Union Bleachery
"	"	<i>Cancelled # 26241</i> <i>Donnie S. Lankersley</i>		Alma T. & William A.	" " " "	797	217	00 3,105.	Lot 58, Brooks St., Union Bleachery
4626 Aug. 7, 59	"			J. H.	Greer Fed. S. & L. Ass'n.	799	165	00 5500.	6.89 acres, O'Neal Tp.
8189 Sep. 11, 59	Green	<i>Cancelled 4-25-79 # 31014</i> <i>Donnie S. Lankersley</i>		Grady L.	Fidelity Fed. S. & L. Ass'n.	802	423	00 8,500.	Drexmore Dr., Thornwood Ac. Ch. Sgs. Tp. Lot 54 Cor. Brushy Creek Rd. &
8493 Sep. 15, 59	"	<i>Cancelled 3-28-77 # 25539</i> <i>Donnie S. Lankersley</i>		Curtis E., etal	" " " "	803	10	00 21,000.	Stone Lake Heights. Lot 5, Sec. 1, Chick Sgs. Rd.,
"	"	<i>Cancelled 3-28-77 # 25534</i> <i>Donnie S. Lankersley</i>		Geraldine K. etal	" " " "	803	1	"	" " " " " "
34177 Jan 19, 59	"	<i>Cancelled 4/25/72</i> <i>Donnie S. Lankersley</i>		Hotels #28857	Liberty Life Ins Co	793	117	00 390,000.	Laurens Rd, also per prop. Tracts 344 Pleasantburg Dr. & Holiday Inn Hotels

# DIRECT or MORTGAGOR Index to Real Estate Mortgages — Greenville County, S. C.

REG. U. S. PAT. OFFICE *Chas McCott* County Indexes Since 1888 An Identifying Trade Mark


Open at Proper Tab according to First Letter or Letters of Name and refer to Buff Sub-Index sheet for page reference.

COTT FAMILY NAME INDEX No. 75 © 1949  
Made by The Cott Index Company, Columbus, Ohio  
Sold By Walker, Evans & Cogswell Co., Charleston, S. C.

FILE NUMBER	MORTGAGORS	GIVEN NAMES	GIVEN NAMES	GIVEN NAMES	MORTGAGEES	BOOK	PAGE	Amount	BRIEF DESCRIPTION, LOCATION, ETC. ( Not Warranted )
DATE OF RECORD	FAMILY NAMES	ABCDEFGH	IJKLMNO	PQRSTUVWXYZ					
12428	Green		<i>Cancelled</i>	7-18-84 #	1931 S. & Bk. 86-222			00	
Oct. 23, 59		Faye H. &	<i>Donnie S. Lankersley</i>	William K.	General Mortgage Co.	806	421	13,000.	Lot 11, Hill St., near Greer.
17645	"		<i>Cancelled</i>					00	Hills
Dec. 16, 59	"	<i>Ollie Farnsworth</i>	<i>4/20/70</i>	Melvin E.	Fidelity Fed. S. & L. Ass'n.	811	345	5,000.	Lot 5, Low Hill St., Augusta Rd.
22433	Greene		<i>Cancelled</i>		<i>5-14-85 #34481 S. &amp; Bk. 89-1219</i>			00	Heights.
Feb. 10, 60		David J. &	<i>Donnie S. Lankersley</i>	Norma P.	General Mortgage Co.	816	115	11,850.	Lot 39, Glendale St., Glendale
23192	Green		<i>Cancelled</i>					00	
Feb. 18, 60		Earl A.	<i>Ollie Farnsworth</i>		First Fed. S. & L. Ass'n.	816	523	4,300.	Part lot 41, Long Forest Dr.
33892	"			Joan C. &	M. G. Proffitt	827	7	3,500.	Lot 26, Proffitt Dr.,
Jun. 9, 60	"			Robert L.				00	Liberty Park.
2665	"			etal	Greer Fed. S. & L. Ass'n.	831	196	5,500.	Lot 26, Proffitt Dr.,
Jul. 25, 60	"		<i>Cancelled</i>	Paul W.				00	Mill Village, Chick Spgs. Tp.
"	"		<i>Ollie Farnsworth</i>		" " " "	831	196		Lot 178, Pennsylvania Ave. Greer
3477	"		<i>Cancelled</i>	Mary Evelyn, etal	" " " "			00	" " " " " "
Aug. 2, 60	"	F. A., etal	<i>Ollie Farnsworth</i>		David G. Traxler, Sr.	832	50	2,200.	Mill Village
"	"	Hattie L., etal	<i>Ollie Farnsworth</i>		" " " "	832	50		Lot 76, Sec. 6, Fourth St., Judson
6535	"	Billy D.	<i>Cancelled</i>		Modern Homes Cons't. Co.	835	171	5.056.	" " " " " "
Sep. 6, 60	"	D. T., Sr., etal	<i>Ollie Farnsworth</i>		Farmers Bank	835	312	1850.	Bates Tp.
6823	Greene		<i>Cancelled</i>		First Fed. S. & L. Ass'n.	822	16	5,000.	2.3 acres, Rochester Rd.,
Sep. 8, 60	"	Gladys Cothran, Comm.	<i>Cancelled</i>		Farmers Bank	835	312	1850.	Lot Jonesville Road, Austin Tp.
28614	"	Alvin W., etal	<i>Ollie Farnsworth</i>		Greer Fed. S. & L. Ass'n.	837	75	5,000.	Piedmont Hwy., Gantt Tp.
Apr. 19, 60	"		<i>Cancelled</i>		Grady W. Brown	841	413	2,000.	Part tract 1, Prop. C.C. Good
6823	"		<i>Cancelled</i>		Carolina Fed. S. & L. Ass'n.	842	475	13,700.	Lot Jonesville Rd., Austin Tp.
Sep. 8, 60	"		<i>Cancelled</i>					00	Chick Spgs. Tp.
8238	Green		<i>Cancelled</i>					00	Lot 62, Maryland Ave., Greer,
Sep. 23, 60	"		<i>Cancelled</i>					00	Butler Tp.
12503	"		<i>Cancelled</i>					00	Tract 1, less parts sold off,
Nov. 10, 60	"		<i>Cancelled</i>					00	Mountain Park.
13476	Greene		<i>Cancelled</i>					00	
Nov. 22, 60		J. Seldon	<i>Cancelled</i>					00	Lot 56, Blue Mountain Dr., Blue

# DIRECT or MORTGAGOR Index to Real Estate Mortgages — Greenville County, S. C.

REG. U. S. PAT. OFFICE *Chas McCott* County Indexes Since 1888 An Identifying Trade Mark

 Open at Proper Tab according to First Letter or Letters of Name and refer to Buff Sub-Index sheet for page reference.

COTT FAMILY NAME INDEX No. 75 © 1949  
Made by The Cott Index Company, Columbus, Ohio  
Sold By Walker, Evans & Cogswell Co., Charleston, S. C.

FILE NUMBER	MORTGAGORS	GIVEN NAMES	GIVEN NAMES	GIVEN NAMES	MORTGAGEES	BOOK	PAGE	Amount	BRIEF DESCRIPTION, LOCATION, ETC.
DATE OF RECORD	FAMILY NAMES	ABCDEFGH	IJKLMNO	PQRSTUVWXYZ					( Not Warranted )
14222	Green		7-2-75	<i>Cancelled</i>	# 154 Lat. Bk. 31-429 Corp.			00	Road Ranches.
Dec. 1, 60		Louise W.		<i>Donnie S. Lankford</i>	Southeastern Mortgage	843	415	2200;	Lot 27, DeOyley Ave., Augusta
14173	"			<i>Cancelled</i>	7-3-74 #397 Deed Bk. 1002-453			00	
Dec. 1, 60	"	Clyde T., etal		<i>Donnie S. Lankford</i>	Shell Oil Co.	843	399)	13,000.	Lot U.S. Hwy. 25, Bates Tp.
"	"	Corine H., etal		<i>Cancelled</i>	7-3-74 #397 Deed Bk. 1002-453				" " " " " "
15092	"	Grady W. & Jacqueline D.	#28009	<i>Cancelled</i>	Ass'n.			00	Montevideo, Bates Tp.
Dec. 12, 60	"		5-24-71 #28014	<i>Ollie Farnsworth</i>	Trav. Rest Fed. S. & L.	844	388	15,000.	Lots 3 & 4, West Scenic Dr.,
15998	Greene	Harry A. & Margaret E.		<i>Cancelled</i>	First Fed. S. & L. Ass'n.	845	374	10,000.	Kirkwood Heights.
Dec. 22, 60	Green		2-22-67	<i>Ollie Farnsworth</i>	Country Club # 20290			00	Lot 12, Mills Ave., (U. S. Rte 29)
17474	Green		7-10-78	<i>Cancelled</i>	Valley	847	65	190,000.	Estates" also Personal Prop.
Jan. 12, 61	Greene			<i>Donnie S. Lankford</i>	Ramsey # 802 Lat Bk 59-119 Affairs			00	Tracts "Golf Course" Green Valley
20250	"			<i>Cancelled</i>	Perry	849	523	13,500.	Acres.
Feb. 14, 61	"	N. Ray, etal	9/16/65	<i>Ollie Farnsworth</i>	# 8685			80	Administrator of Veterans
21743	"	Martha W., etal	9/16/65	<i>Cancelled</i>	Nat'l. Discount Corp.	851	213)	3196.	Lot 40, Fleetwood Dr., Magnolia
Mar. 3, 61	"			<i>Ollie Farnsworth</i>	" " " " "				Manor
26286	"	Clint W.	#9684	<i>Cancelled</i>	" " " " "	851	213)		Lot 8, Scarsdale Ave., Scarsdale
Apr. 25, 61	"		6/30/69	<i>Ollie Farnsworth</i>	C. Douglas Wilson & Co.	855	545	11,600.	Dr., Greer.
28008	Green	Melvin Hoyt	#31291	<i>Cancelled</i>	General Mortgage Co.	857	373	9200.	Lot Overbrook Dr., & Mimosa
May 12, 61	"	Katherine B., etal	#22641	<i>Ollie Farnsworth</i>	Tryon Fed. S. & L. Ass'n.	859	506)	10,167.	East Highlands Estate.
30174	"		3/25/69	<i>Cancelled</i>	" " " " "				Lot 16, Blk. F. Sec. 3, Fore Ave.,
Jun. 6, 61	"			<i>Ollie Farnsworth</i>	Van T.	859	506)		Lake Lanier.
"	"		12-30-81	<i>Cancelled</i>	#15032 Lat Bk 76-45			00	Lots & part lots Lanier Dr.,
1529	Greene	Grace H.	#27263	<i>Donnie S. Lankford</i>	Liberty Life Ins. Co.	862	549	19,000.	" " " " " "
Jul. 12, 61	"		5-10-67	<i>Cancelled</i>	" " " " "			00	Northwood Hills.
9639	"	Wade H., Jr.		<i>Ollie Farnsworth</i>	William H. Edwards as Tr.	871	318	1,000.	Lot 68, Covington Rd., Sec. II'
Oct. 13, 61	"			<i>Cancelled</i>	James F. Nichols	871	404	1,050.	00
9808	Green	Charles Wesley, etal							Lot 60, Mable Ave., Chick Spgs. Tp.
Oct. 16, 61									Fenwick Hgts., Sec. 2, Paris Mt. Tp.



# DIRECT or MORTGAGOR Index to Real Estate Mortgages — Greenville County, S. C.

REG. U. S. PAT. OFFICE *Chas. McCott* County Indexes Since 1888 An Identifying Trade Mark

☞ Open at Proper Tab according to First Letter or Letters of Name and refer to Buff Sub-Index sheet for page reference.

COTT FAMILY NAME INDEX No. 75 © 1949  
Made by The Cott Index Company, Columbus, Ohio  
Sold By Walker, Evans & Cogswell Co., Charleston, S.C. ( )


FILE NUMBER DATE OF RECORD	MORTGAGORS FAMILY NAMES	GIVEN NAMES ABCDEFGHIJ	GIVEN NAMES KLMNO	GIVEN NAMES PQRSTUVWXYZ	MORTGAGEES	BOOK	PAGE	Amount	BRIEF DESCRIPTION, LOCATION, ETC. ( Not Warranted )
3214 Aug. 1, 61	Green	Grace H.			Liberty Life Ins. Co.	864	478	19,000. <sup>00</sup>	Northwood Hills, ReRecord Lot 68, Covington Rd., Sec. 11,
3523 Aug. 4, 61	Greene	<i>Cancelled</i> <i>Donnie S. Lankford</i> <i>RMG</i>	4-25-79 # 31016		General Mortgage Co.	865	103	16,200. <sup>00</sup>	Lot 21-A & 1/2 lot 20 Club Circle
"	"	<i>Cancelled</i> <i>Donnie S. Lankford</i> <i>RMG</i>	4-25-79 # 31016		" " "	865	103		
4491 Aug. 16, 61	"	Claude M.			Ft. Inn Fed. S. & L. Assn.	866	110	5,000. <sup>00</sup>	21 acres, Fowler Road, Austin Tp.
5836 Aug. 31, 61	"	Frank L.	1-8-82 # 15691		First Fed. S. & L. Assn.	867	372	13,000. <sup>00</sup>	Lot 2, Monterey Lane, Butler Tp.
8582 Oct. 2, 61	Green	Charles Wesley, et al	1-3-67 # 16060		First Fed. S. & L. Assn.	870	251	10,950. <sup>00</sup>	Fenwick Hgts., Paris Mt. Tp. Lot 29, Fairbrook Lane, Sec. 11,
"	"	Freda A., et al			" " " " "	870	251		
8962 Oct. 6, 61	Greene				Tryon Fed. S. & L. Assn.	870	550	8,877. <sup>05</sup>	Property Sptbg. Co. 30 acres, Greenville Co., also
"	"				et al				
"	"				Pauline H.,	870	550		

See following page

over

# DIRECT or MORTGAGOR Index to Real Estate Mortgages — Greenville County, S. C.


( ) REG. U. S. PAT. OFFICE *Cott* County Indexes Since 1888 An Identifying Trade Mark

 Open at Proper Tab according to First Letter or Letters of Name and refer to Buff Sub-Index sheet for page reference.

COTT FAMILY NAME INDEX No. 75 © 1949  
Made by The Cott Index Company, Columbus, Ohio  
Sold By Walker, Evans & Cogswell Co., Charleston, S. C.

FILE NUMBER DATE OF RECORD	MORTGAGORS FAMILY NAMES	GIVEN NAMES ABCDEFGHIJ	GIVEN NAMES KLMNO	GIVEN NAMES PQRSTUVWXYZ	MORTGAGEES	BOOK	PAGE	Amount	BRIEF DESCRIPTION, LOCATION, ETC. ( Not Warranted )
	<i>Wright</i>								
	<i>Wright</i>								

*Wright*  
*Wright*



# DIRECT or MORTGAGOR Index to Real Estate Mortgages - Greenville County, S. C.

REG. U. S. PAT. OFFICE *Chas. McCott* County Indexes Since 1888 An Identifying Trade Mark

Open at Proper Tab according to First Letter or Letters of Name and refer to Buff Sub-Index sheet for page reference.

COTT FAMILY NAME INDEX No. 75 © 1949  
Made by The Cott Index Company, Columbus, Ohio  
Sold By Walker, Evans & Cogswell Co., Charleston, S. C.

24  
( )

FILE NUMBER	MORTGAGORS FAMILY NAMES	GIVEN NAMES ABCDEFGHIJ	GIVEN NAMES KLMNOPQ	GIVEN NAMES RSTUVWXYZ	MORTGAGEES	BOOK	PAGE	Amount	BRIEF DESCRIPTION, LOCATION, ETC. ( Not Warranted )
9808 Oct. 16, 61	Green	Freda A., et al	<i>Cancelled</i> <i>Ollie Farnsworth</i> <i>Rim. C.</i>	#15922 12-30-66	James F. Nichols	871	404	00 1,050.	Fenwick Hgts. Sec. 2, Paris Mt. Tp. Lot 29, Fairbrook Lane Sec. 2,
12226 Nov. 11, 61	"	Emory W.	<i>Cancelled</i> # <i>Dannie S. Lankersley</i> <i>Rim. C.</i>	2728 Sat	C. Douglas Wilson & Co.	874	71	00 10,150.	Sylvan Hills. Lot 43, Valley View Lane
18299 Jan. 24, 62	Greene	Aileen C. &	10/15/65 # <i>Cancelled</i> <i>Ollie Farnsworth</i> <i>Rim. C.</i>	11670	Calvin Company	880	73	00 7,500.	Lot 1, White Oak Rd., & By-Pass 291
18985 Feb. 1, 62	"	Harold M.			Ethel Ayers	880	501	00 2500.	Lot Buncombe Rd.
23080 Mar. 19, 62	Green	Douglas Eugene	11/12/68 # <i>Cancelled</i> <i>Ollie Farnsworth</i> <i>Rim. C.</i>	11655	J. S. Gleason, Jr. as Adm. of Veterans Affairs	884	517	00 13,800.	Hills No. 1 Lot 100, Folkstone St., Chestnut
23042 Mar. 19, 62	"	Ella Mae	<i>Cancelled</i> <i>Ollie Farnsworth</i> <i>Rim. C.</i>	#26419 3/23/65	Farmers Bank of S'ville	884	539	00 5500.	Austin Tp. 0.78 acre, Pelham Rd., Mauldin,
23296 Mar. 21, 62	Greene	Gaggie M. & W. Heyward	<i>Cancelled</i> <i>Dannie S. Lankersley</i> <i>Rim. C.</i>	1/10/73 # 19542 Sat	First Fed. S. & L. Ass'n.	885	51	00 10,000.	Lot Edwards Rd., Butler Tp.
25696 Apr. 17, 62	Green	Louise W.	<i>Cancelled</i> <i>Ollie Farnsworth</i> <i>Rim. C.</i>	7/31/70 #2532	Trav. Rest Fed. S. & L. Ass'n.	887	385	00 6,500.	Ranches. Lot 27, De Oyley Ave., Augusta Rd.
26856 Apr. 30, 62	Greene	Chalmer N. & Marcelle	2/10/66 # <i>Cancelled</i> <i>Ollie Farnsworth</i> <i>Rim. C.</i>	23265 5-26-76 # 30601	Citizens B. & L. Ass'n.	888	538	00 1600.	Highland Tp. 1.5 acres State Hwy. 14,
28263 May 15, 62	"	John B.	<i>Cancelled</i> <i>Dannie S. Lankersley</i> <i>Rim. C.</i>	#1846 7-17-84	Fidelity Fed. S. & L. Ass'n	890	155	00 11,500.	Lot Buckhorn Rd., Paris Mt. Tp. Austin Tp.
28978 May 23, 62	Green	Robert Lee	<i>Cancelled</i> <i>Dannie S. Lankersley</i> <i>Rim. C.</i>		First Fed. S. & L. Ass'n.	890	543	00 15,000.	Lot 111, Ridgecrest Dr., Greenbrier, Valley Heights.
29533 May 29, 62	Greene	E. Lonzo, et al	<i>Cancelled</i> <i>Dannie S. Lankersley</i> <i>Rim. C.</i>		" " " " "	891	319	00 21,600.	Lot 4, Howell Circle Rodgers
" 31183	"	Louise B., et al	<i>Cancelled</i> <i>Dannie S. Lankersley</i> <i>Rim. C.</i>		" " " " "	891	319	00	" " " " "
182 Jun. 16, 62	"	Bobby L.	<i>Cancelled</i> <i>Dannie S. Lankersley</i> <i>Rim. C.</i>	8-13-86 # 6247	George D. Stewart Ind., etal	893	150	00 15,000.	Lot 4, Idonia Dr., Rosewood Park
851 Jun. 27, 62	"	" "				894	106	00 1600.	Lot 4, Idonia Dr., Rosewood Park Ave.
851 Jul. 5, 62	Green	Eunice N. & O	7/19/72 <i>Cancelled</i> <i>Dannie S. Lankersley</i> <i>Rim. C.</i>	Lee #1670 Randall	M. M. Norwood	894	493	00 3,271.	Part lot 21, Sec. A, Clemson

# DIRECT or MORTGAGOR Index to Real Estate Mortgages — Greenville County, S. C.

REG. U. S. PAT. OFFICE *Chas. McCott* County Indexes Since 1888 An Identifying Trade Mark

Open at Proper Tab according to First Letter or Letters of Name and refer to Buff Sub-Index sheet for page reference.

COTT FAMILY NAME INDEX No. 75 © 1949  
 Made by The Cott Index Company, Columbus, Ohio  
 Sold By Walker, Evans & Cogswell Co., Charleston, S. C.

FILE NUMBER DATE OF RECORD	MORTGAGORS FAMILY NAMES	GIVEN NAMES ABCDEFGHIJ	GIVEN NAMES JKLMNO	GIVEN NAMES PQRSTUVWXYZ	MORTGAGEES	BOOK	PAGE	Amount	BRIEF DESCRIPTION, LOCATION, ETC. ( Not Warranted )
1034 Jul. 7, 62	Green	7-19-76	* 1731	<i>Cancelled</i> Donnie S. Lankersley R.M.C.	Sec. BK. 40-190 Pt. Inn Fed. S. & L. Ass'n.	895	79	14,000. 00	3.47 acres, Butler Tp. Green.
1547 Jul. 12, 62	"	<i>Cancelled</i> Julius D. Jones R.M.C.	10/27/72	#12710	Sat Bk 11-346 Aiken Loan & Security Co.	895	325	8,700. 00	14.18 acres, Prop. Luther C. (McBeth St.)
1545 Jul. 12, 62	Greene	Billy D.	<i>Cancelled</i> Donnie S. Lankersley R.M.C.	5-25-73 #33945	Carolina Fed. S. & L. Ass'n. As Tr.	895	366	3750. 00	Lot 3, South Franklin Road Hwy. 29, Chick Spgs. Tp.
2771 Jul. 26, 62	Green	Wade H. Greene, Jr.	Aug. 10, 1972	Wade H., Jr.	The Peoples Nat'l. Bank Union	896	489	12,500. 00	Part lots 6 & 5, Super U.S. Mt. Tp.
4330 Aug. 13, 62	"	Donald M.	1-25-63	#18886	Donaldson Fed. Credit Credit Ass'n.	898	233	2000. 00	Lot 4 White Horse Rd., Paris
5337 Aug. 23, 62	"	Annie Sue, etal	<i>Cancelled</i> Ollie Jamnsworth R.M.C.	#18886	Blue Ridge Production	899	233)	5,085. )	75 acres, Austin Tp.
"	"	1-25-63	Joe B., etal	#18886	" " "	899	233)	" " " "	" " " "
5425 Aug. 24, 62	Greene	Boyd F. & Olive C.	8-16-82 #3840	<i>Cancelled</i> Donnie S. Lankersley R.M.C.	Sat Bk 77-1560 General Mortgage Co.	899	255	9500. 00	Lot 2 Blk. E. Stewart St. Chick Spgs. Tp.
6657 Sep. 7, 62	Green	D. T., Jr., etal	4/2/69 #23430	<i>Cancelled</i> Ollie Jamnsworth R.M.C.	Greer Fed. S. & L. Ass'n.	900	478)	8650. )	Part lots 5 & 4, Buncombe Rd.,
"	"	(Dortha)	#23430	<i>Cancelled</i> Ollie Jamnsworth R.M.C.	" " " " "	900	478)	" " " " "	" " " " "
7683 Sep. 19, 62	"	Dorothy Mae, etal	<i>Cancelled</i> Ollie Jamnsworth R.M.C.	9/19/69 #6902	Peoples Nat'l. Bank, Tr.	901	405)	4000. )	near Mauldin, Austin Tp. — Lot 37, Drury Lane, Glendale,
"	"	Julius D. Jr., etal	#6902	Jones, etal	" " " " "	901	405)	" " " " "	" " " " "
8248 Sep. 25, 62	"	Annie Sue & Joe B.	9/19/69 #23342	<i>Cancelled</i> Donnie S. Lankersley R.M.C.	Sat Bk 30-643 Credit Ass'n.	902	189	10,165. 00	75 acres, Austin Tp.
8332 Sep. 26, 62	"	Maggie W.	10/27/70	#10018	Blue Ridge Production	902	225	3875. 00	Lot Cannon Ave., Chick Spgs. Tp.
9093 Oct. 4, 62	Greene	Charles R.	11-17-92	#72303	Greer Fed. S. & L. Ass'n. C. Douglas Wilson & Co.	903	49	11,150. 00	Lot 89, Sec 1, Oakcrest Mauldin, Austin Tp.
9686 Oct. 11, 62	"	Glenn L.	<i>Cancelled</i> Donnie S. Lankersley R.M.C.	3-9-81 #25149	Sat Bk 73-824 First Fed. S. & L. Ass'n.	903	437	13,500.	Lot 111, Fairfield Dr., Glendale

# DIRECT or MORTGAGOR Index to Real Estate Mortgages — Greenville County, S. C.

REG. U. S. PAT. OFFICE *Chas. M. Cott* County Indexes Since 1888 An Identifying Trade Mark

☞ Open at Proper Tab according to First Letter or Letters of Name and refer to Buff Sub-Index sheet for page reference.

COTT FAMILY NAME INDEX No. 75 © 1949  
Made by The Cott Index Company, Columbus, Ohio  
Sold By Walker, Evans & Cogswell Co., Charleston, S.C.

FILE NUMBER	DATE OF RECORD	MORTGAGORS FAMILY NAMES	GIVEN NAMES ABCDEFGHIJ	GIVEN NAMES KLMNOPQ	GIVEN NAMES RSTUVWXYZ	MORTGAGEES	BOOK	PAGE	Amount	BRIEF DESCRIPTION, LOCATION, ETC. ( Not Warranted )
11186	Oct. 27, 62	Green	<i>Cancelled</i> Donnie S. Lankley 4-6-83 # 25760	J. C., Jr., etal		First Fed. S. & L. Ass'n.	905	130)	8,450.	Lot 21, Clemson Ave.
"	"	"	<i>Cancelled</i> Bobbie June C., etal			" " " "	905	130)		" " " "
15576	Dec. 17, 62	"	<i>Cancelled</i> Grady A. Donnie S. Lankley 9-4-84			Ft. Inn Fed. S. & L. Ass'n.	909	264	9,500.	Mauldin, Austin Tp. Lot 2 Plat Watson Green near
16471	Dec. 29, 62	"	<i>Cancelled</i> Ollie Farnsworth R.M.C. # 7316	9/3/65	Wealthy H.	Grady W. Brown	910	179	800.	Butler Tp. 33 Acres, G'ville-Woodruff Rd.,
17637	Jan. 12, 63	Greene	<i>Cancelled</i> Ollie Farnsworth R.M.C. # 11982	11/15/68		The Fed. Land Bank of Col.	911	223	1500.	Woodruff Road, Austin Tp. 52.5 Acres, less lots, G'ville,
19182	Jan. 29, 63	"	<i>Cancelled</i> Ollie Farnsworth R.M.C. # 7781		9-13-67	B. E. Burdette	912	445	500.	73 acres, Saluda River
19336	Jan. 31, 63	"	<i>Cancelled</i> Ollie Farnsworth R.M.C. # 27218	5/14/69	Kirby	E. L. Jones	912	493)	9,800.	Valley Heights. Lot 4, Howell Circle Rodgers
"	"	"	<i>Cancelled</i> Ollie Farnsworth R.M.C. # 6751	5/14/69	Louise B., etal	" " "	912	493)		" " " " "
21830	Feb. 28, 63	"	<i>Cancelled</i> Ollie Farnsworth R.M.C. # 6751	9/18/69	J. D., Jr. & Parie Jones	Peoples Nat'l. Bank	914	584	7,000.	1 1/2 acres, Laurens Rd., Butler Tp.
25063	Apr. 3, 63	Green	<i>Cancelled</i> Ollie Farnsworth R.M.C. # 16957		L. O. Donnie S. Lankley R.M.C.	Fidelity Fed. S. & L. Ass'n.	917	576	3,000.	1 acre, Butler Tp. Ave., By-Pass
26032	Apr. 12, 63	Greene	<i>Cancelled</i> Ollie Farnsworth R.M.C. # 13070	8/7/70	Wade H., Jr.	Mary G. Bagwell	918	471	7,500.	Lots 6, 7 & 8, Western Side Stone
30849	May 30, 63	Green	<i>Cancelled</i> Ollie Farnsworth R.M.C. # 3126	9/3/70	Melvin H.	Cameron-Brown Co.	923	591	11,000.	Court, Parkvale. Lots 25 & 26 Sec. C., Meyers
31622	Jun. 7, 63	Greene	<i>Cancelled</i> Ollie Farnsworth R.M.C. # 5425		Mary Sue P. & Ross L.	Citizens B. & L. Ass'n.	924	476	13,000.	Mayfair Dr., Mayfair Est. 75 acres Saluda Tp. & lots 6 & 7
46	Jan. 26, 63	"	<i>Cancelled</i> Ollie Farnsworth R.M.C. # 3000		Alvin W. R.M.C. # 7-26-67	D. T. Greene, Sr.	926	317	2000.	Lot Jonesville Rd., Austin Tp. 2.1 acres.
2813	Jul. 24, 63	"	<i>Cancelled</i> Ollie Farnsworth R.M.C. # 28896		Carrol A. R.M.C. # 4/7/66	Bank of Sptbg. The Commercial Nat'l.	929	186	2,150.	3 tracts, Glassy Mt. Tp., also
4430	Aug. 9, 63	Green	<i>Cancelled</i> Donnie S. Lankley R.M.C. # 1-30-86		Tandy Robert	United States of America	931	272	8,000.	5 acres, Butler Tp.

# DIRECT or MORTGAGOR Index to Real Estate Mortgages — Greenville County, S. C.

REG. U. S. PAT. OFFICE *Chas McCott* County Indexes Since 1888 An Identifying Trade Mark

Open at Proper Tab according to First Letter or Letters of Name and refer to Buff Sub-Index sheet for page reference.

COTT FAMILY NAME INDEX No. 75 © 1949  
Made by The Cott Index Company, Columbus, Ohio  
Sold By Walker, Evans & Cogswell Co., Charleston, S. C.

FILE NUMBER	MORTGAGORS FAMILY NAMES	GIVEN NAMES ABCDEFGHIJ	GIVEN NAMES KLMNO	GIVEN NAMES PQRSTUVWXYZ	MORTGAGEES	BOOK	PAGE	Amount	BRIEF DESCRIPTION, LOCATION, ETC. ( Not Warranted )
4923	Greene	<i>Cancelled</i> <i>Dannie S. Tankersley</i> <i>R.M.C.</i>	10-14-74	# 9644	Sat. Bk. 26-467			00	
Aug. 14, 63			Joel C. &	Sarah C.	S. T. Moore	931	463	5500.	28 acres, Chick Spgs. Tp. Lane, City.
5165	Green	9-15-76	<i>Cancelled</i>	# 7347	Sat Bk 41-560			00	
Aug. 16, 63		Boyce T., etal	<i>Dannie S. Tankersley</i> <i>R.M.C.</i>	# 7347	First Fed. S. & L. Ass'n. Sat Bk 41-560	932	8)	13,000.	Lot 38 & 1/2 Lot 37, Fernwood
"	"	Evelyn H., etal	<i>Cancelled</i>		" " " " "	932	8)		" " " " " "
10011	Greene	Frank Norman, etal	<i>Cancelled</i>	6-3-82	# 27067 Sat Bk. 77-350			00	Chick Spgs. Tp.
Oct. 3, 63			<i>Cancelled</i>	6-3-82	# 27067 Sat Bk. 77-350	936	321	10,350.	Lot 34, W. A. Mullinax Estate,
"	"	Martha Jordan, etal	<i>Cancelled</i>		" " " " "	936	321)		" " " " " "
10150	Green	Florie J. & James E.	11-20-73	# 13580	Sat. Bk. 20-76			00	Chick Spgs. Tp.
Oct. 4, 63			<i>Cancelled</i>	# 24297	Credit Ass'n.	936	416	7,000.	Lot 3, Blk. 2, North Main St., Greer
12740	"	Annie Sue & Joe B.	4/11/69	# 24297	Blue Ridge Production	939	149	7,848.	18 acres, Austin Tp. Sans Souci
Oct. 30, 63			<i>Cancelled</i>					00	
13343	"			Richard P.	First Fed. S. & L. Ass'n.	939	499	8,650.	Lots 92 & 93, McMakin Drive Mable Ave.)
Nov. 5, 63	Greene	George A. & Patricia F.	<i>Cancelled</i>	10-25-88	# 20374 Sat Bk. 110-1538			00	
13444			<i>Cancelled</i>	12/11/68	# 14204	939	573	14,550.	Lot 255, Yorkshire Dr. (formerly
16543	"	Lunette B., etal	<i>Cancelled</i>	12/11/68	# 14204	942	581)	3600.	Lot 26, East Stone Ave., City
Dec. 7, 63		Jack D., etal	<i>Cancelled</i>	1-23-84	# 22784	942	581)		" " " " " "
"	"	Mary O.	<i>Cancelled</i>					00	Chick Spgs. Tp.
17679	"	Bub	3/10/71	# 20882	Douglas Green	944	11	19,000.	Lot 136, Botany Woods, Sec. III
Dec. 19, 63	Green		<i>Cancelled</i>	12/4/72	Sat Bk 12-231	944	329	1500.	3.23 acres Ponder Road. Sec. B, Stone Land Co.
18110		Lunette B.	<i>Cancelled</i>	6/10/68	# 16365	945	52	7,000.	Part lot 24, West Croft St., & Hwy. 25, Sans Souci Sub'd.
Dec. 24, 63	Greene	Nell H.	<i>Cancelled</i>		# 31868	948	109	3100.	Lots 1, 2, & 3, Cor. Crestwood Dr., Chick Spgs. Tp.
18695	"	Dorothy Mae	12/1/69	# 23429	Greer Lumber Co.	951	523	698.	Part lots 5 & 4, Buncombe Rd.,
Jan. 2, 64			<i>Cancelled</i>					00	
22003			<i>Cancelled</i>					00	
Feb. 5, 64			<i>Cancelled</i>					00	
25576			<i>Cancelled</i>					00	
Mar. 10, 64	Green		<i>Cancelled</i>					00	

# DIRECT or MORTGAGOR Index to Real Estate Mortgages - Greenville County, S. C.

- 24

REG. U. S. PAT. OFFICE *Chas McCott* County Indexes Since 1888 An Identifying Trade Mark


Open at Proper Tab according to First Letter or Letters of Name and refer to Buff Sub-Index sheet for page reference.

COTT FAMILY NAME INDEX No. 75 © 1949  
Made by The Cott Index Company, Columbus, Ohio  
Sold By Walker, Evans & Cogswell Co., Charleston, S.C.

FILE NUMBER	MORTGAGORS FAMILY NAMES	GIVEN NAMES ABCDEFGH	GIVEN NAMES IJKLMNO	GIVEN NAMES PQRSTUVWXYZ	MORTGAGEES	BOOK	PAGE	Amount	BRIEF DESCRIPTION, LOCATION, ETC. ( Not Warranted )
27508 Mar 30, 64	Greene		Mildred W.	etal	Citizens B. & L. Ass'n.	953	404)	00 24,000.	Tp. <i>also prop Sptg Co.</i> Lot 2 Maple Heights, Chick Spgs.
"	"			etal R. Nelson	" " " "	953	404)		" " " " " "
27741 Mar. 31, 64	Green	<i>Cancelled Ollie Farmworth R.M.C.</i>	7/24/70 Kenneth Morris,	#1983 etal	Ass'n. Trav. Rest Fed. S. & L.	954	11)	00 17,000.	Dr., Montevideo Trav. Rest, Bates Tp. Lot 16 & part lot 15, W. Scenic
"	"	<i>Cancelled Ollie Farmworth R.M.C.</i>	#1983 7/24/70	Shirley C.	" " " " "	954	11)		" " " " " "
28978 Apr. 13, 64	"	<i>Sat Bk 7-373</i>	5/17/72 Harley Donald	#31239 <i>Cancelled Ollie Farmworth R.M.C.</i>	Easley, S.C. Home B. & L. Ass'n.	955	190	00 9,500.	Sec. 1, Gantt Tp. Lot 121, Camden Dr., Rockvale,
29136 Apr. 14, 64	Greene		John B.		Fidelity Fed. S. & L. Ass'n.	955	304	00 2500.	3.65 acres Chick Spgs. Tp.
29646 Apr. 20, 64	"		9/20/67 Howard C.	<i>Cancelled Ollie Farmworth R.M.C.</i> #8534	First Fed. S. & L. Ass'n.	956	38	00 4,500.	Lot 31, Keith Ave.
30727 Apr. 30, 64	Green	<i>Cancelled Ollie Farmworth R.M.C.</i>	Morris H.	#9193 10-5-66	William Green	957	53	00 1,500.	Lot 5, White Horse Rd.
31857 May 11, 64	"		7-28-99 Bobby Joe	<i>Cancelled R.M.C.</i> #64791	St. OK 212-234 America. Prudential Ins. Co. of	958	159	00 10,650.	St., Sec. 1, Rockvale Lot 75 & part lot 76 Sandra
32275 May 13, 64	Greene		5/16/68 Doris H. &	#29621 James C.	Bank Citizens & Southern Nat'l.	Deed Book 748	534		Real Prop. Agreement
32765 May 19, 64	"		Clarence W.,	etal <i>Cancelled Dannie S. Lankersley R.M.C.</i>	7-3-74 #376 S. C. Nat'l. Bank, Tr.	959	183)	00 7,700.	Lot 1, Prop. O. O. Freeman
"	"		Frances C.,	etal <i>Cancelled Dannie S. Lankersley R.M.C.</i>	7-3-74 #376 " " " "	959	183)		" " " " " "
35829 Jun. 18, 64	"		Letha D.	<i>Cancelled Dannie S. Lankersley R.M.C.</i>	7-1-74 #78 L. R. Duncan	962	211	00 900.	C. new Hwy. - formerly First Ave. 1/2 Int. lot 7 & part lot 6, Blk.
36013 Jun. 19, 64	"		Claude M.	<i>Cancelled Dannie S. Lankersley R.M.C.</i>	1-27-93 # 5932 S.F. Bk. 138-106	962	357	00 14,000.	4.5 acres, Austin Tp.
20 Jun. 26, 64	Green		10/8/71 Grady W.	#10369 <i>Cancelled Ollie Farmworth R.M.C.</i>	Sat Bk 3-72 Bank of Trav. Rest	963	263	00 12,000.	Trav. Rest, Bates Tp. Lot U.S. Hay, 25 Alternate
591 Jul. 1, 64	Greene		Joseph L.,	etal <i>Cancelled Dannie S. Lankersley R.M.C.</i>	9-16-74 #7320 Elizabeth Greene Attaway	963	556)	00 4000.	Lot Laurens St.

# DIRECT or MORTGAGOR Index to Real Estate Mortgages — Greenville County, S. C.

REG. U. S. PAT. OFFICE *Chas. McCatt* County Indexes Since 1888 An Identifying Trade Mark

 Open at Proper Tab according to First Letter or Letters of Name and refer to Buff Sub-Index sheet for page reference.

COTT FAMILY NAME INDEX No. 75 © 1949  
Made by The Cott Index Company, Columbus, Ohio  
Sold By Walker, Evans & Cogswell Co., Charleston, S. C.

FILE NUMBER	MORTGAGORS FAMILY NAMES	GIVEN NAMES ABCDEFGHIJ	GIVEN NAMES JKLMNO	GIVEN NAMES PQRSTUVWXYZ	MORTGAGEES	BOOK	PAGE	Amount	BRIEF DESCRIPTION, LOCATION, ETC. ( Not Warranted )
591		<i>Cancelled</i>	9-16-74	# 7320	Lat. Bk. 26-11			00	
Jul. 1, 64	Greene	<i>Donnie S. Tankersley RMC</i>	Marie Barner, etal		Elizabeth Greene Attaway	963	556	4000.	Lot Laurens St. Mill Village
1480	"							00	
Jul. 10, 64	"	Beryl H. & Ruth M.			Carolina Fed. S. & L. Ass'n.	964	534	4,000.	Lot 35, Sec 1, Webb St., Dunean Point Dr.,)
2612		<i>6/22/67 Cancelled</i>						00	
Jul. 22, 64	Green	Frances M. <i>Ollie Farnsworth R.M.C. #31441</i>			C. J. Moody	966	17	8,820.	Lot Rainbow Dr., (formerly View
2929	"	<i>21699 Cancelled etal</i>						00	
Jul. 24, 64	"	4-3-70 <i>Ollie Farnsworth R.M.C.</i>	Robert S.		R. E. Benson	966	215	1275.	66.32 acres, Saluda Tp.
5189		<i>Cancelled</i>	12-17-93	# 88631	Sat Bk 147-1177			00	
Aug. 17, 64	"	<i>Donnie S. Tankersley RMC</i>	Nachaniel		Goodyear Mortgage Corp.	968	479	10,050.	Lot 40, Catlin Circle Hyde Park
5193		<i>1/2/73 Cancelled</i>			<i>Sat Bk 12-566</i>			00	
Aug. 17, 64	"	Clarence G. <i>#18832 Donnie S. Tankersley RMC</i>			Eunice A. Baswell	968	447	1750.	8;7 acres, Saluda Tp.
5177		<i>6/9/71 Cancelled</i>						00	
Aug. 17, 64	"	Charles W. <i>Ollie Farnsworth R.M.C. #29867</i>	Patricia G.		Cameron-Brown Co.	968	471	8,450.	Lot 25, Templewood Dr., Sec. 1, Sptbg Rd.
6108		<i>Cancelled #3975</i>						00	
Aug. 25, 64	"	Helen <i>Ollie Farnsworth R.M.C.</i>		8/4/65	R. Leo Batson	969	481	250.	Tract 1, Est Estelle Love, Old Souci Villa
6213		<i>Cancelled</i>	1-14-80	Jr. #	<i>21849 Sat BK 69-1041</i>			00	
Aug. 26, 64	Greene	<i>Donnie S. Tankersley RMC</i>	Marcella W. & Pearl M.,		Corean G. White	969	514	5,500.	Part lot 46, Brockman Ave., Sans Hill Hwy.)
7818		<i>Cancelled</i>	8-25-75		<i>#4925 Sat. Bk. 32-539</i>			00	
Sep. 11, 64	Green	Earl A. & Louise G. <i>Donnie S. Tankersley RMC</i>			Greer Fed. S. & L. Ass'n.	971	444	14,000.	Lot State Hwy. 415, (Greer Locust
10336		<i>Cancelled</i>	8-3-73	# 3624	Sat. Bk. 18-73			00	
Oct. 6, 64	Greene	<i>Donnie S. Tankersley RMC</i>	Joel C. & Sarah C.		" " " " "	974	283	17,800.	Lot 4, West Poinsett Dr., Greer Elaine Dr., near City
18116		<i>Cancelled</i>	6-25-93	# 40960	SAT BK 142-273			00	
Dec. 23, 64	"	Bon <i>Donnie S. Tankersley RMC</i>			Cameron-Brown Co.	982	33	12,350.	Lot 8 & part unnumbered lot St., Ft. Inn
19420		<i>Cancelled</i>	6-6-73	# 35248	Sat. Bk. 16-644			00	
Jan. 8, 65	Green	A. E., etal <i>Donnie S. Tankersley RMC</i>			Claude A. Parsons	983	168	26,500.	Lot Cor. Weston St., & East Trade Gardens, Sec. 3
20585		<i>Cancelled</i>	5/18/65	# 32155				00	
Jan. 21, 65	Greene	David J. & Norma P. <i>Ollie Farnsworth R.M.C.</i>			First Fed. S. & L. Ass'n.	984	182	16,000.	Lot 18, Holgate Drive, Wade Hampton Hills, Austin Tp.
20991		<i>Cancelled</i>	4/26/65	# 29663				00	
Jan. 26, 65	"	Martha W. <i>Ollie Farnsworth R.M.C.</i>			Ft. Inn Fed. S. & L. Ass'n.	984	425	11,000.	Lot 26, Beechwood Dr., Beechwood Hills Austin Tp.
20992		<i>Cancelled</i>						00	
Jan. 26, 65	"	Martha W.			J. R. Richardson, etal	984	489	1475.	Lot 26, Beechwood Dr., Beechwood



# DIRECT or MORTGAGOR Index to Real Estate Mortgages — Greenville County, S. C.

REG. U. S. PAT. OFFICE *Chas McCatt* County Indexes Since 1888 An Identifying Trade Mark

Open at Proper Tab according to First Letter or Letters of Name and refer to Buff Sub-Index sheet for page reference.

COTT FAMILY NAME INDEX No. 75 © 1949  
Made by The Cott Index Company, Columbus, Ohio  
Sold By Walker, Evans & Cogswell Co., Charleston, S.C.

FILE NUMBER	MORTGAGORS FAMILY NAMES	GIVEN NAMES ABCDEFGHIJ	GIVEN NAMES KLMNOPQ	GIVEN NAMES RSTUVWXYZ	MORTGAGEES	BOOK	PAGE	Amount	BRIEF DESCRIPTION, LOCATION, ETC. ( Not Warranted )
DATE OF RECORD									
21042 Jan. 26, 65	Greene	3-1-71. Dorothy J. <i>R.M.C.</i>	<i>Cancelled</i> Ollie Farnsworth	Jack William	# 20049 Noline O. Cordell	984	435	00 2,000.	Lot 11, Duncan Rd., Paris Mt. Tp. Ave. & Sumter St.
21593 Feb. 1, 65	Green	<i>Cancelled</i> Ollie Farnsworth <i>R.M.C.</i>	# 15559 11/23/65	Pearlie Mae	First Fed. S. & L. Ass'n. <i>2. + BK. 93-1942</i>	985	163	00 2500.	Lot 14 Blk N. Cor. Washington <i>Hampton Gardens, Sec III</i>
23051 Feb. 16, 65	Greene	<i>Cancelled</i> Dannie S. Linkerley <i>R.M.C.</i>	3-27-86	James O., etal	Cameron-Brown Co. <i>2. + BK 93-1942</i>	986	367)	00 17,500.	Lot 132, Danburry Rd. <i>Trade</i>
"	"	<i>Cancelled</i> Dannie S. Linkerley <i>R.M.C.</i>	3-27-86	Mary G., etal	" " "	986	367)	"	" " " "
23275 Feb. 17, 65	"	7-19-94 Gaynelle <i>R.M.C.</i>	<i>Cancelled</i> # 49804	Paul G.	Inc. Car. Nat'l. Mortg. Inv. Co., <i>Lot BK 154 -1629</i>	986	451	00 8000.	Addition. Lot 161, Sycamore Dr., East Lynne
23794 Feb. 23, 65	Green	<i>Cancelled</i> Ollie Farnsworth <i>R.M.C.</i>	4/1/69	Jackson V., etal	Citizens & Sou. Nat'l. Bk. <i># 23253</i>	768	99)	Deed Book	Real Prop. Agreement
"	"	<i>Cancelled</i> Ollie Farnsworth <i>R.M.C.</i>	4/1/69	Nelle, etal	" " " " <i># 23253</i>	768	99)	"	" " "
26372 Mch. 23, 65	"	2/18/70 Ella Mae	<i>Cancelled</i> Ollie Farnsworth <i>R.M.C.</i>	# 18297	Farmers Bank of S'ville.	989	395	00 7,800.	0.78 acres, Pelham Rd., Austin Tp.
28313 Apr. 12, 65	"	3/4/71 Sub. & Carrie M.	<i>Cancelled</i> Ollie Farnsworth <i>R.M.C.</i>	# 20459	Barco, Inc., G'ville.	991	223	29 4,262.	3.23 acres, Ponder Rd., Butler Tp.
132092 May 18, 65	Greene	David J. &	<i>Cancelled</i> Dannie S. Linkerley <i>R.M.C.</i>	Norma P. 4-11-88	# 1686 <i>2. + BK. 108-1926</i> First Fed. S. & L. Assn.	995	51	00 17,500.	Hampton Gardens Lot 18, Holgate Dr., Sec. 111, Wade
36249 June. 25, 65	Green	Albert L. &	<i>Cancelled</i> Dannie S. Linkerley <i>R.M.C.</i>	8-13-90	# 39702 <i>2. + BK. 120-868</i> Cameron-Brown Co.	999	69	00 9,700.	Rd., Pecan Terrace Lot 77, Rocky Knoll Drive & Augusta
1128 Jul. 8, 65	Greene	Elizabeth B., et al	<i>Cancelled</i> Dannie S. Linkerley <i>R.M.C.</i>	1-5-76	# 17073 <i>2. + BK. 35-419</i> Fidelity Fed. S. & L. Assn.	1000	270	00 12,000.	Terrace Lot 30, Dellrose Circle, Drexel
2471 Jul. 21, 65	"	9-15-95 Addie A. &	<i>Cancelled</i> Dannie S. Linkerley <i>R.M.C.</i>	John E. 3/10/71	Cameron-Brown Co. <i>Lot BK 163-1244</i>	1001	439	00 12,700.	Lot 92, Sec. 2, Thornwood Acres
8656 Sep. 16, 65	"	# 20887 Martha W.	<i>Cancelled</i> Ollie Farnsworth <i>R.M.C.</i>	8/24/72	Ft. Inn Fed. S. & L. Assn. <i>2. + BK 9-588</i>	1008	1	00 13,000.	Lot 44, Martindale Dr., Martindale Austin Tp.
8654 Sep. 16, 65	Greene	<i>Cancelled</i> Dannie S. Linkerley <i>R.M.C.</i>	6-26-73	Martha W. # 5697	Jeff R. Richardson, Sr., etal <i>37489 2. + BK. 17-147</i>	1007	669	00 1,250.	Lot 44, Martindale Dr., Martindale,
8941 Sep. 20, 65	Green	<i>Cancelled</i> Dannie S. Linkerley <i>R.M.C.</i>		William	First Fed. S. & L. Assn.	1008	147	00 11,000.	Lot a, Range View Circle

# DIRECT or MORTGAGOR Index to Real Estate Mortgages — Greenville County, S. C.

REG. U. S. PAT. OFFICE *Chas McCott* County Indexes Since 1888  
An Identifying Trade Mark

Open at Proper Tab according to First Letter or Letters of Name and refer to Buff Sub-Index sheet for page reference.

COTT FAMILY NAME INDEX No. 75 © 1949  
Made by The Cott Index Company, Columbus, Ohio  
Sold By Walker, Evans & Cogswell Co., Charleston, S. C.

FILE NUMBER	MORTGAGORS FAMILY NAMES	GIVEN NAMES ABCDEFGH	GIVEN NAMES IJKLMNO	GIVEN NAMES PQRSTUVWXYZ	MORTGAGEES	BOOK	PAGE	Amount	BRIEF DESCRIPTION, LOCATION, ETC. ( Not Warranted )
10134	Green	Debbie &		willie	Barco, Inc.	1009	177	17	Boling Circle
Sep. 29, 65		<i>1/7/69 #16020</i>		<i>Cancelled</i>				3,766.	Lots 23, 24, 25, 26, 27, 28, 29 & 30,
11426	Greene	Aileen Collins & Oliver B.		<i>Ollie Farmworth</i>	Calvin Company	1010	421	00	1st Tp.
Oct. 13, 65		<i>Cancelled</i>		<i>Rim C. #832</i>				10,500.	Lot 1, Sellie W. Raines Prop., Butler
12054	"	<i>Ollie Farmworth</i>			C. T. Reid	1011	155	00	
Oct. 19, 65		<i>Cancelled</i>						690.	4.4 acres, Hwy. 14
15536	"	<i>Ollie Farmworth</i>			Jeff R. Richardson, Sr., et al-	1014	440	00	
Nov. 23, 65		<i>Cancelled</i>						1,750.	Lot 45, Martindale Dr., Martindale
15537	"	<i>Ollie Farmworth</i>			Ft. Inn Fed. S. & L. Assn.	1014	428	00	
Nov. 23, 65		<i>Cancelled</i>						13,500.	Lot 45, Martindale, Dr., Martindale
15545	Green	<i>Ollie Farmworth</i>			<i>Sat BK 10-531</i>	1014	413	00	7 Sumter St.
Nov. 23, 65		<i>Cancelled</i>						3,500.	Lot 14, Blk. N. cor. Washington Ave.
16814	Greene	<i>Ollie Farmworth</i>			First Fed. S. & L. Assn.	1014	413	00	Village, Sec. 2
Dec. 6, 65		<i>Cancelled</i>			" " " " "	1015	580	00	Lot 5, Serrine St., Monaghan Mill
19086	"	<i>Ollie Farmworth</i>			Colonial Co., Inc.	1018	119)	00	Rd., Northwood Hills, Near City
Dec. 29, 65		<i>Cancelled</i>						9,400.	Prop. Oconee Co. & Lot 100, Covington
"	"	<i>Ollie Farmworth</i>			" " " "	1018	119)		
19085	"	<i>Cancelled</i>						00	Hills, Sec. 11
Dec. 29, 65		<i>Ollie Farmworth</i>			Fidelity Fed. S. & L. Assn.	1018	134)	20,000.	Lot 100, Covington Rd., North wood
"	"	<i>Cancelled</i>			" " " "	1018	134)		
19485	"	<i>Ollie Farmworth</i>			Inc.			00	Hurst
Jan. 4, 66		<i>Cancelled</i>			Carolina Natl. Mtg. Inv. Co.,	1018	439	11,250.	Lot 25, Blk C., Pinehurst Dr., Pine-
19946	"	<i>Ollie Farmworth</i>						00	
Jan. 6, 66		<i>Cancelled</i>			Ft. Inn Fed.S. & L. Assn.	1019	35	13,500.	Lot 36, Douglas Drive, Martindale
19944	"	<i>Cancelled</i>			Jeff R. Richardson, Sr., et al	1019	47	00	
Jan. 6, 66		<i>Ollie Farmworth</i>						1,750.	Lot 36, Douglas Dr., Martindale
21733	"	<i>Cancelled</i>			Greer Fed. S. & L. Assn.	1020	427)	00	Chick Spgs Tp.
Jan. 24, 66	Green	<i>Ollie Farmworth</i>			" " " " "	1020	427)	12,500.	Lot 55, Bent Creek Dr., King Acres
"	"	<i>Cancelled</i>							
"	"	<i>Ollie Farmworth</i>							

# DIRECT or MORTGAGOR Index to Real Estate Mortgages — Greenville County, S. C.

REG. U. S. PAT. OFFICE *Chas McCott* County Indexes Since 1888 An Identifying Trade Mark

Open at Proper Tab according to First Letter or Letters of Name and refer to Buff Sub-Index sheet for page reference.

COTT FAMILY NAME INDEX No. 75 © 1949  
Made by The Cott Index Company, Columbus, Ohio  
Sold By Walker, Evans & Cogswell Co., Charleston, S.C. ( )

FILE NUMBER	MORTGAGORS	GIVEN NAMES	GIVEN NAMES	GIVEN NAMES	MORTGAGEES	BOOK	PAGE	Amount	BRIEF DESCRIPTION, LOCATION, ETC. ( Not Warranted )
DATE OF RECORD	FAMILY NAMES	ABCDEFGHIJ	IJKLMNO	PQRSTUVWXYZ					
22588								00	
Feb. 3,66	Green	<i>By L. J. R. Rice</i> Lloyd, J.	12/22/72	#18231	Sat Blk 12-471 Fidelity Fed. S. & L. Assn.	1021	421	1,755.	Lot 6, Blk. A., Perrin Street
23380								00	
Feb. 11,66	Greene	2/18/69 F. A. & Hattie	#19477	<i>Cancelled</i> Ollie Farmworth R.M.C.	Fidelity Fed. S. & L. Assn.	1022	295	2,000.	Lot 79, Fourth St., Judson Mills
24991	"	<i>Cancelled</i> Ollie Farmworth R.M.C.	9/13/67	#7789	The Pelzer-Williamston Bank	1023	577	49	73.24 acres, Dunklin Tp.
Feb. 28,66								529.	
25752								00	
Mar. 8,66	Green	Elisha, et al	<i>Cancelled</i> Donnie S. Lankley R.M.C.	7-23-79	#2410 Set OK 67-1262 Samuel M. Witcher	1024	401	6,845.	Lot Bramlett Rd.
"	"							00	
"	"	Bertha, et al	<i>Cancelled</i> Donnie S. Lankley R.M.C.	7-23-79	#2410 Set OK 67-1262	1024	401	00	
26941								00	
Mar. 18,66	Greene	8-25-66 #5533 Martha W.			Jeff R. Richardson, Sr., et al	1025	432	1,750.	Lot 35, Douglas Dr., Martindale Subd.
26941								00	
Mar. 18,66	"							00	
27008								13,600.	Lot 35, Douglas Dr., Martindale
Mar. 21,66	Green	Charles P., et al	<i>Cancelled</i> Donnie S. Lankley R.M.C.	11-19-88	#23824 Set Blk. 111-191 Carolina Natl. Mtg. Inv. Co., Inc.	1025	493	16,300.	Lot 25, Claxton Dr., Farmington Acres
27008								00	
Mar. 21,66	"	Beverly P., et al	<i>Cancelled</i> Donnie S. Lankley R.M.C.	11-15-88	#23824 Set Blk. 111-191	1025	493	00	
26969								70	St.)
Mch. 21,66	"							1,649.	Lot 35, Crestone St., (formerly King
27604								00	
Mar. 25,66	Greene	Boyd F. & Olive C.	10-11-84 #11029	<i>Cancelled</i> Donnie S. Lankley R.M.C.	Vernon E. Frank Ulmer Lbr. Co. Federal Natl. Mtg. Assn.	1026	141	13,550.	Lot 15, Blk. M, O. P. Mills Prop. and Franklin Rd.
28300/								00	
Apr. 1,66	Greene	Bar-S. Co., Inc. (see page 25)			Fidelity Fed. S. & L. Assn.	1026	523	25,000.	Lot 32, (5.92) acres Farris Bridge Rd.
28739								00	
Apr. 6,66	Green	<i>Cancelled</i> Ollie Farmworth R.M.C.	5/3/72	#29685	Sat Blk 7-169 Elaine D. Childers, et al	1027	320	800.	Lot 16, Morris St. Acres, Glassy Mt. Tp.
28876								00	
Apr. 7,66	Greene	Carrol R.	<i>Cancelled</i> Donnie S. Lankley R.M.C.	12-11-90	#59345 Set Blk. 122-290 The First Natl. Bank of S.C.	1027	398	4,000.	12 acres, 2 1/2 acres, 10 4/5 acres, 2.1 acre Forest
31764								00	
May 6,66	"	Bon & Mary M.	<i>Cancelled</i> Donnie S. Lankley R.M.C.		8-4-89 #34476 Set Blk. 114-1560 First Fed. S. & L. Assn.	1030	334	22,500.	Lot 88, Randy Dr., Sec. 11, Edwards
32363								00	
May 12,66	"	Martha W.	<i>Cancelled</i> Donnie S. Lankley R.M.C.		7-10-90 #33763 Set Blk. 119-1876 Ft. Inn Fed. S. & L. Assn.	1030	618	13,500.	Lot 34, Douglas Dr., Martindale Subd.

# DIRECT or MORTGAGOR Index to Real Estate Mortgages — Greenville County, S. C.

REG. U. S. PAT. OFFICE *Chas. M. Cotts* County Indexes Since 1888 An Identifying Trade Mark

Open at Proper Tab according to First Letter or Letters of Name and refer to Buff Sub-Index sheet for page reference.

COTT FAMILY NAME INDEX No. 75 © 1949  
Made by The COTT Index Company, Columbus, Ohio  
Sold By Walker, Evans & Cogswell Co., Charleston, S. C.

FILE NUMBER	MORTGAGORS FAMILY NAMES	GIVEN NAMES ABCDEFGHIJ	GIVEN NAMES KLMNOP	GIVEN NAMES QRSTUVWXYZ	MORTGAGEES	BOOK	PAGE	Amount	BRIEF DESCRIPTION, LOCATION, ETC. ( Not Warranted )
32361	Greene	<i>Cancelled</i> Ollie Farnsworth		8-9-66				00	Subd.
May 12, 66		<i>Cancelled</i> Martha W.		# 4012	Jeff R. Richardson, Sr., et al	1030	630	1,750	Lot 34, Douglas Dr., Martindale
32466	"	<i>Cancelled</i> Donnie S. Lankley		5-19-88	# 50881 Set Bk. 108-327			00	Greer
May 13, 66	"	Chalmer N.			Woodruff Fed. S. & L. Assn.	1031	44	13,000	Part lots 56 & 57, Clark Ave. near
33586	Green	<i>Cancelled</i> Donnie S. Lankley		8-25-77	# 6229 Set BK 50-659			00	Also Personal Property
May 25, 66	"	6-28-66	# 200		Valley Liberty Life Insurance Co. Asso.	1032	13	400,000	10 acres, Green Valley Ests. ^
34223	"	Alvin W.		<i>Cancelled</i> Ollie Farnsworth				00	Pine Forest Subd.
June 1-1966	"	<i>Cancelled</i> Donnie S. Lankley		6-30-78	# 39593 Set BK 58-850	1032	405	10,000.	Lot 113, mapleton Dr.
34344	"	<i>Cancelled</i> Donnie S. Lankley		6-30-78	# 39593 Set BK 58-850	1032	505	00	Lot 5 Grand Seton Dr.
" 2-1966	"	<i>Cancelled</i> Betty Joan, et al			Greer Fed. S. & L. Assn.	1032	505	12,500	Seton Forest, Sec. 1, Chief Spgs. Sp.
" " "	"	<i>Cancelled</i> Ollie Farnsworth		6/21/71	Paul W. Greer Fed. Sav. & Loan asso.	1036	73	500.	Lot 178, Pennsylvania
2007	"	<i>Cancelled</i> Ollie Farnsworth		# 31064		1036	73	00	ave., Green mill Village, Greer.
July 18-1966	"	<i>Cancelled</i> Ollie Farnsworth		Mary Evelyn, et al				00	Butler Tp.
" "	Greene	<i>Cancelled</i> Lillie Maude S. Bryant		8/11/69	# 3409	1036	508	3500.	1/2 acre, Old Spbg. Rd.
2834	"	<i>Cancelled</i> Lillie Maude		" "				00	
" 27-1966	"	<i>Cancelled</i> Martha W.			Poinsett Realty co.	1037	75	2,228.	Lot 28, Coralvine Rd.
3291	"	<i>Cancelled</i> Ollie Farnsworth		3-9-67	# 21550	1037	75	00	Poinsettia Subd., Sec. 1, S.ville - Fairview Tp.
Aug. 1-1966	"	<i>Cancelled</i> Ollie Farnsworth		3-9-67	# 21550	1037	72	15,000.	Lot 28, Coralvine Rd.
" "	"	<i>Cancelled</i> Ollie Farnsworth		" "	" "	1037	72	00	Poinsettia Subd. - Sec. 1, S.ville - Fairview Tp.
3292	"	<i>Cancelled</i> Ollie Farnsworth		8/14/69	# 3748	1037	72	00	
" 1-1966	"	<i>Cancelled</i> Ollie Farnsworth		John H. & Ruby C.	Citizens & Sav. Natl. Bank	803	276	✓	Real Prop. Agreement
" "	"	<i>Cancelled</i> Ollie Farnsworth		8-28-84	# 6333			00	
3438	"	<i>Cancelled</i> Ollie Farnsworth		8-28-84	# 6333	1037	400	25	Road.
" 3-1966	"	<i>Cancelled</i> Ollie Farnsworth		J. A. et al	Greer Fed. S. & L. Assn.	1037	400	14,452	3.6 acres Clark Mountain
3792	"	<i>Cancelled</i> Ollie Farnsworth		Elaine O. et al	" " " "	1037	400	00	
" 5-1966	"	<i>Cancelled</i> Ollie Farnsworth						00	

# DIRECT or MORTGAGOR Index to Real Estate Mortgages — Greenville County, S. C.

REG. U. S. PAT. OFFICE *Chas. M. Cott* County Indexes Since 1888 An Identifying Trade Mark

Open at Proper Tab according to First Letter or Letters of Name and refer to Buff Sub-Index sheet for page reference.

COTT FAMILY NAME INDEX No. 75 © 1949  
Made by The Cott Index Company, Columbus, Ohio  
Sold By Walker, Evans & Cogswell Co., Charleston, S.C. ( )

FILE NUMBER	MORTGAGORS	GIVEN NAMES	GIVEN NAMES	GIVEN NAMES	MORTGAGEES	BOOK	PAGE	Amount	BRIEF DESCRIPTION, LOCATION, ETC.
DATE OF RECORD	FAMILY NAMES.	ABCDEFGHIJ	IJKLMNO	PQRSTUVWXYZ					( Not Warranted )
5084 Aug. 19-1966	Green	3/6/69 #20952	Harold + Jo Ann	Cancelled Ollie Farmworth Rim. Co.	Othell Campbell	1038	483	3000. <sup>00</sup>	4.6 acres, near State Hwy. 14 + Barton Rd. Highland Sp. - also 4.4 acres, State Hwy: 14.
" 6290 Sept. 2-1966	"	3/6/69 #20952	"	Cancelled Ollie Farmworth Rim. Co.	"	1038	483	8,436. <sup>00</sup>	Part tract 2, Bennett Bridge Road.
" 1-9-67 #16596	"	1-9-67 #16596	Maude	Cancelled Ollie Farmworth Rim. Co.	Homes of Grilly, Inc Winchester Graham	1039	621	8,436. <sup>00</sup>	Part tract 2, Bennett Bridge Road.
" 1-9-67 #16596	"	1-9-67 #16596	"	Cancelled Ollie Farmworth Rim. Co.	"	1039	621		Chick Spgs. Sp.
" 6482 " 6-1966	"	Beulah m.	1-9-67 #16502	Cancelled Ollie Farmworth Rim. Co.	Arrie C. Keller Green	1039	659	3,626. <sup>61</sup>	Lot 2, St. Mark Rd. & Butler Sp.
" 8723 " 29-1966	"	Alvin D.	8-30-77 #6753	Cancelled Ollie Farmworth Rim. Co.	Mrs. Wealthy H. F.	1041	555	5,325. <sup>00</sup>	Lot 3, Terden Rd., Blvd., Fresh Meadow Farms
" 11181 Oct. 28, 1966	Greene	Harry G.	7/10/72	Cancelled Donnie S. Lankley Rim. Co.	Fed. Natl. Mtg. Assn. Car. Natl. Mtg. Int. Loan Assn.	1042	481	10,650. <sup>00</sup>	Part Lot 46 High Valley map 2.
" 12428 Nov. 14-1966	"	Thomas	#742	Cancelled Ollie Farmworth Rim. Co.	Wat. Rk. 8-496 Co., Inc. Car. Natl. Mtg. Int. Loan Assn.	1044	409	14,900. <sup>00</sup>	Lot 26, Cherokee Forest, Martindale.
" 14653 Dec. 13-1966	"	Martha	#27002	Cancelled Ollie Farmworth Rim. Co.	St. Ann Fed. Sav. + Ann F. #7900	1046	351	14,500. <sup>00</sup>	Lot 39, Martindale Dr., Richmond Hills.
" 14769 " 14-1966	"	Billy D.	5-3-67	Cancelled Ollie Farmworth Rim. Co.	Patricia Cameron-Brown Co. Dr., et al	1046	381	11,200. <sup>00</sup>	Lot 16, Lynchburg Dr., Martindale.
" 14762 " 14-1966	"	Martha	#26572	Cancelled Ollie Farmworth Rim. Co.	Jeff R. Richardson, Sof. BK. 66-401 Assn.	1046	387	1750. <sup>00</sup>	Lot 39, Martindale Dr., Green, Mauldin.
" 16218 Jan. 4-1967	Greene	Grady A.	5-14-79	Cancelled Donnie S. Lankley Rim. Co.	St. Ann Fed. Sav. + L.	1047	461	10,000. <sup>00</sup>	Lots 3 + 4, Prop. Watson
" 18034 " 26-1967	Cancelled Ollie Farmworth Rim. Co.	loyd L. + Mary Ann S.	11/13/71 #16146		Leake + Gantt, Inc.	1049	26	2,500. <sup>00</sup>	Lot 3, 15th St. & ...
" 18065 " 27-1967	"	"	"		"	"	"	"	"
" 23213 Mar. 28, 1967	"	"	7/14/67 #1835	Cancelled Ollie Farmworth Rim. Co.	Fidelity Fed. S. + S. Sav. + L. Assn.	1053	634	1,000. <sup>00</sup>	Lot 113, Gresham Heights, Thornwood Assoc.
" 23442 " 30-1967	"	"	"		Trustee Ina. Co. of	1053	829	18,600. <sup>00</sup>	Lot 44, Cor. W. 1st St. + Embury St. Sec. 2, Colonial Hills.

# DIRECT or MORTGAGOR Index to Real Estate Mortgages — Greenville County, S. C.

REG. U. S. PAT. OFFICE *Chester McCott* County Indexes Since 1888 An Identifying Trade Mark

Open at Proper Tab according to First Letter or Letters of Name and refer to Buff Sub-Index sheet for page reference.

COTT FAMILY NAME INDEX No. 75 © 1949 Made by The Cott Index Company, Columbus, Ohio Sold By Walker, Evans & Cogswell Co., Charleston, S. C.

FILE NUMBER DATE OF RECORD	MORTGAGORS FAMILY NAMES	GIVEN NAMES ABCDEFGHIJ	GIVEN NAMES JKLMNO	GIVEN NAMES PQRSTUVWXYZ	MORTGAGEES	BOOK	PAGE	Amount	BRIEF DESCRIPTION, LOCATION, ETC. (Not Warranted)
24849 Apr. 14-1967	Greene	<del>Cancelled</del> Donnie S. Tankersley R.M.C.	3-20-73	#26387	Sat. Bk. 14-673			00	Lot - Duncan Rd.
24927	"	5-30-83 Donnie S. Tankersley R.M.C.	<del>Cancelled</del>	#32021	Sat. Bk. 80-1771	1054	651	4600.	Pleasant Valley - Lot 200, Pacific ave.
" 12-1961 25498	"	<del>Cancelled</del> Donnie S. Tankersley R.M.C.	#29088	5-29-67	Collateral Invest. Co.	1055	41	9200	Lot - White Horse Rd.
" 21-1967 26064	"	Billy Joe <del>Cancelled</del>	6-25-86		Kate G. Turner	1055	481	10,000.	102.5 acres, Fairview Sp. Highland Sp.
" 27-1967 26465	Green	A. E. <del>Cancelled</del> Donnie S. Tankersley R.M.C.	9-26-80	#9704	Sat. Bk. 71-1849	1056	127	7100.	1 acre, State Hwy. 414, Highland Sp.
May 2-1967 26462	"	<del>Cancelled</del> Donnie S. Tankersley R.M.C.	11-24-75	#13698	Citizens Bldg. & Loan Sat. Bk. 34-565	1056	365	5,000.	1 acre, State Hwy. 414, Highland Sp.
" 2-1967 27021	"	<del>Cancelled</del> Donnie S. Tankersley R.M.C.	#16663		Bobbie Burns Poole Ins. Agency	1056	297	628.	1 acre, State Hwy. 414, Ave., Chick Spgs. Sp.
" 8-1967 27020	"	<del>Cancelled</del> Allie Farmworthy R.M.C.	9-27-70		Paul William Ratterree-James Asso.	1056	655	1,000.	Part Lots 1 & 2, Jones ave. - Chick Spgs. Sp.
" 8-1967 27470	"	Donnie S. Tankersley R.M.C.	10/9/67	#15968	Paul William Citizens Bldg. & L S'ville.	1057	12	3,400.	Part Lots 1 & 2, Jones
" 12-1967 27648	"	Edward J. <del>Cancelled</del>	10/9/67	#10364	farmers Bank of Asso.	1057	319	962.	35.10 acres, less part. Prop. John L. & Annie L. Green - Butler Sp.
" 15-1967 27791	"	<del>Cancelled</del> Donnie S. Tankersley R.M.C.	12-21-76	#16628	Sat. Bk. 44-120	1057	319	00	Personal Prop.
May 16-1967 28689	Greene	Alvin H. <del>Cancelled</del> Donnie S. Tankersley R.M.C.	4-17-84	#32373	Hotels, Inc. First Fed. S. & Loan Sat. Bk. 70-1449	1057	398	700,000.	Lot, Mauldin Rd.; also Austin Sp.
" 25-1967	"	E. <del>Cancelled</del> Donnie S. Tankersley R.M.C.	3-10-82	#20178	Sat. Bk. 76-1049	1057	559	8000	Lot Jonesville Rd.
" "	"	<del>Cancelled</del> Donnie S. Tankersley R.M.C.	3-10-82	#20178	Sat. Bk. 76-1049	820	348	r	Real Prop. Agreements
" "	"	<del>Cancelled</del> Donnie S. Tankersley R.M.C.	3-10-82	#20178	Sat. Bk. 76-1049	1051	421	2,700	Lot 14 strip, 1/2 acre North Highland Sp. & 1/2 acre Highland Sp. & 1/2 acre Highland Sp.
" "	"	<del>Cancelled</del> Donnie S. Tankersley R.M.C.	3-10-82	#20178	Sat. Bk. 76-1049	1051	421		

# DIRECT or MORTGAGOR Index to Real Estate Mortgages — Greenville County, S. C.

To locate names, open at SURNAME INITIAL TAB and refer to Buff Sub-Index sheet for page reference.

KEYS PRINTING CO.

FILE NUMBER DATE OF RECORD	MORTGAGORS FAMILY NAMES	GIVEN NAMES ABCDEFGH	GIVEN NAMES IJKLMNO	GIVEN NAMES PQRSTUVWXYZ	MORTGAGEES	BOOK	PAGE	AMOUNT	BRIEF DESCRIPTION, LOCATION, ETC. (NOT WARRANTED)
626 June 30, 1967 987	Greene	4.20.82 Alvin	<del>Cancelled</del> Donnie S. Tankersley	23346	23346 Sat Bk. 76-1685				Heights Mauldin Lot 31, Bishop Dr. Bishop Gentl' Tp.
July 6, 1967 2704	"	Gladys Cothran	11-17-76 Donnie S. Tankersley	13591	13591 Sat BK 43-290	1062	155	15,500	
" 24, 1967 3163	"	Clint W.	9/5/69 Donnie S. Tankersley		First Fed Sav. + Loan Sat. BK. 38-608	1062	393	5,000	Lot 6, Piedmont Hwy. Overbrook Res. Green
" 27, 1967 3980	Green	Ollie Farnsworth	8/5/71 Donnie S. Tankersley	3705	Citizens B & L Assn. #5700	1064	262	12,500	Lat Cor. Mimosa + = 1.40 acres.
Aug. 4, 1967 745	"	Bobby M.	10-17-78 Donnie S. Tankersley	12144	Tillman Henderson Sat. BK 1-585	1064	486	1800	Lot 11, Tillman Court, near Taylors.
4-14-70, 301	"		6-15-73 Donnie S. Tankersley	36365	Greer Fed. S. + L. Assn. Sat. BK 61-771	1065	498	15,450	Lot 140, Ardmore Drive
11-16-61 6114	"		9/18/72 Donnie S. Tankersley	8306	Greer Fed. S. + L. Assn. Sat. BK 16-872	1700	201	17,500	Lot 140, Ardmore Drive
" 5, 1967 7816	"		3/18/71 Donnie S. Tankersley	21737	W. A. Hopkins Sat BK 10-333	1069	413	13,150	Lot 2, Green Dr. Co.
Sep. 13, 1967 7769	Greene	Ollie Farnsworth	4-5-71 Donnie S. Tankersley	26580	Domestic Loans of Greer Sat BK 46-528	1069	127	1,530	73.24 Acres, Dunklin Sq. Acres
" 13, 1967 8063	"	Addie A.	4/25/69 Donnie S. Tankersley	25581	Domestic Loans of Greer Sat BK 46-528	1069	157	2,232	Lat 92 Sec. 2, Thornwood Acre
" 15, 1967 8547	Green	Kelly Gene	5-29-79 Donnie S. Tankersley	34694	Citizens B. & L. Assn. Sat BK 66-735	1069	335	3,500	Ag. Green, Chick Sps. Tp. Lat Cor. Pelha. + James
" 20, 1967 9620	Greene	Howard	5-28-98 Donnie S. Tankersley	42803	First Fed. S. + L. Lat BK 192-862	1069	637	5,500	Part Lot 31, Keith Dr.
Oct. 2, 1967	Green	Drady L.	4-29-87 Donnie S. Tankersley	46169	REGISTER OF DEEDS Sat BK 101-1205	1072	248		Notice of Lien, P16.1-1-159
" "	Greene	Bobby L.	3-10-76 Donnie S. Tankersley	22389	REGISTER OF DEEDS Sat BK 37-70	1072	249		Notice of Lien, 538.3-1-32
" "	"	Elizabeth B.	4-16-71 Donnie S. Tankersley	34179	REGISTER OF DEEDS Sat BK 37-70	1072	250		Notice of Lien, 538.1-1-69
1/20/67 4/1/67	"	W.	4-16-71 Ollie Farnsworth		REGISTER OF DEEDS Sat BK 37-70			10,700	Heights, Mauldin Lot 44, Bishop Dr. Bishop

# DIRECT or MORTGAGOR Index to Real Estate Mortgages — Greenville County, S. C.

To locate names, open at SURNAME INITIAL TAB and refer to Buff Sub-Index sheet for page reference.

FILE NUMBER DATE OF RECORD	MORTGAGORS FAMILY NAMES	GIVEN NAMES ABCDEFGHIJ	GIVEN NAMES JKLMNO	GIVEN NAMES PQRSTUVWXYZ	MORTGAGEES	BOOK	PAGE	AMOUNT	BRIEF DESCRIPTION, LOCATION, ETC. (NOT WARRANTED)
2-20-11	Greene	5-17-76	Cancelled	#29638	Sat. Bk. 38-606			500	
1-1-1967		Cancelled	Donnie S. Lankersley	RMC					
1-1-1967		Donnie S. Lankersley	1-9-76	#17588					
10-10-71		2/18/70	Cancelled	#18296	Ollie Farmworth				
4-11-01	"	3-26-69	Cancelled						
14-0-21	Greene	#24489	Martha J.						
16-19-01	"	Cancelled	Ollie Farmworth	RMC					
17-0-15	"	Martha J.							
16-19-01	"	Cancelled	Donnie S. Lankersley	RMC					
10-20-01		Cancelled	Donnie S. Lankersley	RMC					
2-2-11-61		Cancelled	Donnie S. Lankersley	RMC					
		Cancelled	Ollie Farmworth	RMC					
10-1-64		12/19/68	Cancelled	#13978	Ollie Farmworth				
10-1-51		Cancelled	Donnie S. Lankersley	RMC					
11-14-196		5-20-76	#29927	Cancelled					
175-5-31	Green	Ella Mae	2/18/71	#19197	Loan asso.				
26-19-67		Cancelled	Ollie Farmworth	RMC					
11-2-57	Greene	2-26-73	Martha J.	#24086	Sat Bk. 14-201				
28-19-01		Cancelled	Donnie S. Lankersley	RMC					
21395		12-8-75	Cancelled	#14825					
Feb. 13, 1968		Cancelled	Donnie S. Lankersley	RMC					
3-20-17		12-8-75	#14825						
11-25-196		Cancelled	Ollie Farmworth	RMC					
2-4-55		5/21/69	#27863						
Feb. 22, 1968		Martha J.							



# DIRECT or MORTGAGOR Index to Real Estate Mortgages — Greenville County, S. C.

To locate names, open at SURNAME INITIAL TAB and refer to Buff Sub-Index sheet for page reference.

KEYS PRINTING CO.

FILE NUMBER DATE OF RECORD	MORTGAGORS FAMILY NAMES	GIVEN NAMES ABCDEFGH	GIVEN NAMES IJKLMNO	GIVEN NAMES PQRSTUWXYZ	MORTGAGEES	BOOK	PAGE	AMOUNT	BRIEF DESCRIPTION, LOCATION, ETC. (NOT WARRANTED)
25398 Mch. 29, 1968	Green	Hester	Cancelled Donnie S. Tankersley 10-10-77 #11245	1099-87 Donnie S. Tankersley 10-10-77 #11245	17222 S. + BK 104-1954 Carreron - Brown Br.	1087	619	15,200 <sup>00</sup>	Chick Springs, Sec. 2 Lot 18, Bridge Rd.
28122 Apr. 29, 1968	Greene	Cancelled Donnie S. Tankersley 12-3-73 #20749	Martha 12-3-73 #20749	Donnie S. Tankersley 12-3-73 #20749	Asin. J.P. Inn Fed. S. & L. Loan Assoc.	1091	112	15,200 <sup>00</sup>	Brille Lot 42, Eastview Dr.
28564 May 3, 1968	Green	Cancelled Donnie S. Tankersley 1-23-73 #20749	J. H. Jr.	J. H. Jr.	Fidelity Fed. Sav. +	1091	500	17,200 <sup>00</sup>	Part Lot 6, Small Creek, Rodgers Valley Hghts
30535 May 27, 1968	"	12-29-97 Charles E. Jr. et al	#92390	Cancelled Patricia R. et al	Lot BK 186-493 C. Douglas Wilson & Co	1093	295	15,200 <sup>00</sup>	wood Drive Lot 11, & Part Lot 12, Idle-
31010	"	12-29-97 #92390	Cancelled Patricia R.	Cancelled Patricia R.	"	1093	295		
31116	Greene	Cancelled Donnie S. Tankersley	Cancelled Donnie S. Tankersley	Cancelled Donnie S. Tankersley	Fidelity Fed. S. & L.	1214	94	12,000 <sup>00</sup>	Belmont Court Lot 17, Woodstock Lane
31050	"	Cancelled Donnie S. Tankersley	Cancelled Donnie S. Tankersley	Cancelled Donnie S. Tankersley	Fidelity Fed. S. & L.	1214	94	12,000 <sup>00</sup>	Belmont Court Lot 17, Woodstock Lane
31108	"	4/16/70 Cancelled Ollie Farrowworth	Cancelled Ollie Farrowworth	Cancelled Ollie Farrowworth	W. S. Brown et al	1214	94	12,000 <sup>00</sup>	Belmont Court Lot 17, Woodstock Lane
31108	"	11/20/68 Cancelled Ollie Farrowworth	Cancelled Ollie Farrowworth	Cancelled Ollie Farrowworth	W. S. Brown et al	1214	94	12,000 <sup>00</sup>	Belmont Court Lot 17, Woodstock Lane
32732	"	3/10/71 Cancelled Ollie Farrowworth	Cancelled Ollie Farrowworth	Cancelled Ollie Farrowworth	W. S. Brown et al	1214	94	12,000 <sup>00</sup>	Belmont Court Lot 17, Woodstock Lane
33507	"	3/10/71 Cancelled Ollie Farrowworth	Cancelled Ollie Farrowworth	Cancelled Ollie Farrowworth	W. S. Brown et al	1214	94	12,000 <sup>00</sup>	Belmont Court Lot 17, Woodstock Lane
38, 1968 293	"	8/30/68 Cancelled Ollie Farrowworth	Cancelled Ollie Farrowworth	Cancelled Ollie Farrowworth	W. S. Brown et al	1214	94	12,000 <sup>00</sup>	Belmont Court Lot 17, Woodstock Lane
July 2, 1968 644	"	Cancelled Martha W.	Cancelled Martha W.	Cancelled Martha W.	Town of Simpsonville	Deed	736		Right of Way
3, 1968 1551	"	Cancelled Donnie S. Tankersley	Cancelled Donnie S. Tankersley	Cancelled Donnie S. Tankersley	Fidelity Fed. S. & L. Assoc.	1097	4	6,750 <sup>00</sup>	Belmont Court Lot 17, Woodstock Lane
17, 1968	"	Cancelled Donnie S. Tankersley	Cancelled Donnie S. Tankersley	Cancelled Donnie S. Tankersley	Co. L W. S. Brown et al	1011	117	12,500 <sup>00</sup>	Belmont Court Lot 17, Woodstock Lane



# DIRECT OF MORTGAGOR Index to Real Estate Mortgages — Greenville County, S. C.

To locate names, open at SURNAME INITIAL TAB and refer to Buff Sub-Index sheet for page reference.

KEYS PRINTING CO., GREENVILLE, S. C.

FILE NUMBER	MORTGAGORS FAMILY NAMES	GIVEN NAMES ABCDEFGH	GIVEN NAMES IJKLMNO	GIVEN NAMES PQRSTUVWXYZ	MORTGAGEES	BOOK	PAGE	Amount	BRIEF DESCRIPTION, LOCATION, ETC. (Not Warranted)
16097 Jan. 7, 1969	Green	Cancelled Donnie S. Lankley RMC	7-7-80	#476	Donnie S. Lankley RMC	1113	645	50,000	Lot 284 Sec. 6, Bonaventure Dr. + Chingwapin Lane + Lot 284 A, Sec. VI Chingwapin Lane, Botany Woods
" "	"	9/14/72			Cancelled Donnie S. Lankley RMC	1113	643	15,000	
" "	"		#7973		Cancelled Donnie S. Lankley RMC				
" "	"	3/10/71	#20882		Cancelled Ollie Farnsworth RMC				
" "	"	3/10/71	#20882		Cancelled Ollie Farnsworth RMC				
" "	"		8-25-75		Cancelled Donnie S. Lankley RMC				
" "	"				Cancelled Donnie S. Lankley RMC	1119	1	7,000	
" "	"				Cancelled Donnie S. Lankley RMC				
" "	"	7/17/72			Cancelled Donnie S. Lankley RMC				
" "	"				Cancelled Donnie S. Lankley RMC				
24476 " 14, 1969	"	Cancelled Midge A.	2-5-79	#22847	Cancelled Midge A.	1122	608	11,000	Lot 5 at both ends of ...
" "	"					1122	608		...
25543 " 25, 1969	Green				Cancelled Ollie Farnsworth RMC	866	558		Real Property Agreement
26752 " 20, 1969	"								
26805 " 1, 1969	"	#118			Cancelled Ollie Farnsworth RMC				
27477 " 16, 1969	"	Cancelled Donnie S. Lankley RMC	7-1-70		Cancelled Donnie S. Lankley RMC	1125	209	15,050	Lot 127, ...
			12-11-78	#11495	Cancelled Donnie S. Lankley RMC	1126	69	7,000	2 acres, J. J. Dentry et al.





# DIRECT or MORTGAGOR Index to Real Estate Mortgages - Greenville County, S. C.

➔ Open at Proper Tab according to First Letter or Letters of Name and refer to Buff Sub-Index sheet for page reference.

KEYS PRINTING CO.

FILE NUMBER DATE OF RECORD	MORTGAGORS FAMILY NAMES	GIVEN NAMES ABCDEFGH	GIVEN NAMES IJKLMNO	GIVEN NAMES PQRSTUVWXYZ	MORTGAGEES	BOOK	PAGE	AMOUNT	BRIEF DESCRIPTION, LOCATION, ETC. (NOT WARRANTED)
3/10/71	Greene	Cancelled Ollie Farnsworth R.M.C.	# 20882						
3/10/71			# 20882						
5-4-77			# 29889	Cancelled Donnie S. Lankersley R.M.C.		Set BK 47-415			
3-7-95	Greene	Cancelled Donnie S. Lankersley R.M.C.	# 12633						
9-11-77			# 8271		Set BK 51-395				
12/4/70				Michele B. & Roy B., Jr.	Mid-State Mfg. Co.	1157	89	8,139	College Hqts. Lot 37, Princeton Ave., Dr. Eastview Hills, S. C.
8-1970				Cancelled Ollie Farnsworth R.M.C.	Martha W. #13218	Ft. Inn Fed. S. & L. Ass'n	1157	296	15,600
12-1-77	Green	Cancelled Donnie S. Lankersley R.M.C.	# 16909		Set BK 53-446				
10-19-71				Edgar	Universal C. & L. Co.	1159	387	7,440	Tract, O'Neal Tp.
3-22-85			# 27941		Set BK 88-1821				
3-22-85	Greene	Cancelled Donnie S. Lankersley R.M.C.	# 27941		Set BK 88-1821				
8/25/70				Joann C.		1159	432	8,800	4.4 Acres, S.C. Hwy. #14
1-27-75	"	Cancelled Ollie Farnsworth R.M.C.	# 4646						
1-27-75				Allen W.	Peoples Nat'l. Bank	1159	513	20,000	Terrace Acres Lot 10, Lyons Court
1-27-75	"	Cancelled Donnie S. Lankersley R.M.C.	# 17677		Set BK 28-177				
1-27-75				Ernest W.		1163	73	2,000	Part Lot 15, Howard Rd., Bradley Valley Hqts.
3-4-74	"	Cancelled Donnie S. Lankersley R.M.C.	# 21779		Set BK 21-716				
3-4-74				Ernest W.		116	116	13,150	Part Lot 15, Howard Rd.,

# DIRECT or MORTGAGOR Index to Real Estate Mortgages - Greenville County, S. C.

Open at Proper Tab according to First Letter or Letters of Name and refer to Buff Sub-Index sheet for page reference.

( )

KEYS PRINTING CO.

FILE NUMBER DATE OF RECORD	MORTGAGORS FAMILY NAMES	GIVEN NAMES ABCDEFGH	GIVEN NAMES IJKLMNO	GIVEN NAMES PQRSTUVWXYZ	MORTGAGEES	BOOK	PAGE	AMOUNT	BRIEF DESCRIPTION, LOCATION, ETC. (NOT WARRANTED)
3391 Aug 11, 1970	Greene	et al	3-4-74	Cancelled D. #2179	et. Bk. 21-716 First Fed. S. & L. Assn.	1163	116	13,150	Valley Hgts. Part Lot 15, Howell Rd., Ladson
5864 Sep 9, 1970	"	Cancelled Dannie S. Tankerley	19-23-83	# 9836	et. Bk 82-851 Assn	1166	36	15,000	Mauldin Lot Hyde Circle
6086 " 11, 1970	"	Cancelled Alvin W.	2/3/71	#18044	Cancelled Ollie Farmington R.M.C.	1166	213	20,000	also Lot 67 Sec. 1 Seminole Dr. Westwood Lot 51 Sheyenne Dr. W. Georgia Hgts.
6551 " 16, 1970	"	Cancelled Dannie S. Tankerley	7-3-78	#99	et. Bk 58-1878 St. Ann Fed. S. & L. Assn.	1166	553	11,500	Mauldin Lot 1 Sec. 1, Miller Rd. Parkwood
6933 " 21, 1970	"	Cancelled Ollie Farmington	3/10/71	#20883	Blakely Enterprises, Inc.	1167	121	1,300	Parkwood, Mauldin. Lot 1, Sec. 1, Miller Rd.
7105 " 22, 1970	"	Cancelled Dannie S. Tankerley	10-6-91	# 8746	et. Bk 75-7708 U. S. of America	1167	207	16,500	near Sville, Austin Tp. Lot 11, Sec. 1, Seminole Dr Westwood
7075 " 22, 1970	"	Cancelled Dannie S. Tankerley	10-6-91	# 8746	et. Bk 75-7089 J. H. et al	1167	207	2,000	4.4 Acres, S. E. Hwy. 14
7023 " 22, 1970	"	Cancelled Dannie S. Tankerley	6-12-73	#35934	et. Bk. 16-799 Stephenson Fin. Co. Inc.	1167	195	1872.	W. Georgia Hgts, near Sville Lot 19, Seminole Dr. Plat #2
7235 " 24, 1970	"	Cancelled Clarence H. & Lyvone	12-21-95	# 79307	et. Bk 165-1486 First Fed. S. & L. Assn.	1167	418	29,500	Stratford Forest, near City - Lot 95, Hathaway Circle,
7893 Oct. 1, 1970	Greene	Alvin W.	4/30/70	#12771	Cancelled Ollie Farmington R.M.C. Peoples Nat'l Bank,	1168	183	20,000.	(Sville branch) Sville Lots 142 Sec 1 Seminole Dr., Mauldin
8355 " 7, 1970	"	Cancelled Ollie Farmington	6/4/71	#28297	Blakely Enterprises, Inc.	1168	577	1,300.	Westwood Lot 57, Miller Rd. Parkwood
8351 " " "	"	Cancelled Ollie Farmington	3-18-74	#29335	St. Ann Fed. S. & L. Assn.	1168	592	11,500	Mauldin Lot 57, Miller Rd. Parkwood
8769 " 13, 1970	Green	Colette W. & Malvin	3-18-74	ETEN RECEIVED DANNIE S. TANKERLEY # 23076	Cameron-Brown Co.	1169	217	16,400	Windsor Park, near Mauldin Lot 60, Swinton Drive,

# DIRECT or MORTGAGOR Index to Real Estate Mortgages - Greenville County, S. C.

Open at Proper Tab according to First Letter or Letters of Name and refer to Buff Sub-Index sheet for page reference.

KEYS PRINTING CO.

FILE NUMBER DATE OF RECORD	MORTGAGORS FAMILY NAMES	GIVEN NAMES ABCDEFGH	GIVEN NAMES IJKLMNO	GIVEN NAMES PQRSTUVWXYZ	MORTGAGEES	BOOK	PAGE	AMOUNT	BRIEF DESCRIPTION, LOCATION, ETC. (NOT WARRANTED)
9368 Oct. 19, 1970	Green	LIEN RELEASED DONNIE S. TANKERSLEY R. M. C. # 15121	12-11-73	Jessie James	G. P. Peterson	1169	627	3,000	Lat Grand View Dr. Terrace Area
9611 " 21, 1970	"	7/14/71 Alvin W. #1285	Cancelled	Office Farmwood R.M.C.	Sat. Bk. 1-211	1170	149	20,000	Lots 18+29, Terrace Lane, North East
9955 " 27, 1970	Greene	8/23/72 George A. #1285	Cancelled	Office Farmwood R.M.C.	Sat Bk 9-570	1170	438	29,200	Lot 33, Great Glen Rd, Del Hingto add.
10086 " 28, 1970	Green	LIEN RELEASED ELIZABETH RIDDLE R. M. C. #4423	8-9-72	James W. Shirley	Carolina Nat. Bk.	1170	031	14,450	Lot 8, Trenton St. Gonzales
11114 Nov. 9, 1970	Greene	Cancelled Donnie S. Tankersley R.M.C.	10-3-79	Jeffrey #11300	Sat BK 68-105L	1171	061	15,500	Tract, dividing Water Hunters bridge
11115 " "	"	Cancelled Donnie S. Tankersley R.M.C.	11-3-77	#13961	Sat. Bk. 52-658	1172	115	2,778	Lot 10, Holgate Dr. Hill
1131 " 15, 1970	"	Cancelled Donnie S. Tankersley R.M.C.	5-8-75	Bunch #25985	Universal S. & T. Credit mortgage, inc.	1172	212	1,250	1/4 ac. with 2000 sq. ft. house Sville.
11791 " 16, 1970	Greene	Cancelled Donnie S. Tankersley R.M.C.	3-25-77	Martha W. Country Club	H. Inn Fed. S. & L. #6228 Sat BK 50-660	1172	626	14,400	Lot 40A Eastview Drive,
11789 " " 1970	Green	Cancelled Donnie S. Tankersley R.M.C.	3-25-77	Valley #6228	Liberty Life Ins. Co. #6228 Sat BK 50-660	1172	603	400,000	Supplemental mtg. Lots 71+72 Chapemyrtle Dr. Green Valley Estate, near City.
12016 " 18, 1970	Greene	Cancelled Donnie S. Tankersley R.M.C.	3-25-77	Woodrow M. et al	Universal C. & T. Credit	1173	73	6,240	Lot 21, Maryland Ave., Map #4, near City.
13132 Dec. 3, 1970	"	6/3/71 Alvin W. #29156	Cancelled	Office Farmwood R.M.C.	People's Natl. Bank of Sat BK 5-53	1174	482	12,500	Westwood, near Sville Lot 125, Hill, Seaside Lane, Springfield
13205 " 4, 1970	"	1/18/72 " #19541	Cancelled	Office Farmwood R.M.C.	First Fed. S. & L. Assn.	1174	482	12,500	Lot 57, Benson Dr., Austin Sp
13204 " 4, 1970	"	2/3/71 " #18037	Cancelled	Office Farmwood R.M.C.	" " " "	1174	485	11,000	Lot 2, Lakewood Dr., Austin Sp.
13206 " 4, 1970	"	" #24284 4-16-71	Cancelled	Office Farmwood R.M.C.	" " " "	1174	479	11,000	Lot 1, Lakewood Dr.,



# DIRECT or MORTGAGOR Index to Real Estate Mortgages — Greenville County, S. C.

To locate names, open at SURNAME INITIAL TAB and refer to Buff Sub-Index sheet for page reference.

KEYS PRINTING COMPANY, GREENVILLE, S. C.

FILE NUMBER DATE OF RECORD	MORTGAGORS FAMILY NAMES	GIVEN NAMES ABCDEFGHIJ	GIVEN NAMES JKLMNO	GIVEN NAMES PQRSTUVWXYZ	MORTGAGEES	BOOK	PAGE	AMOUNT	BRIEF DESCRIPTION, LOCATION, ETC. (NOT WARRANTED)
14140 Dec 16-1970 14385	Greene	Cancelled Ollie Farnsworth Rim C.	Martha	5-25-71 *28300	G. L. Leake	1175	591	3,500 <sup>00</sup>	Heights, Sville- 9, Sunrise Ave. Carroll, Lot 8, unnamed Sts Lot
Dec. 18, 1970 14555	"	Cancelled Ollie Farnsworth Rim C.	"	#29335	H. Ann Fed. S. & L. Assn	1176	144	11,600 <sup>00</sup>	Hts Sville Lot 8 Garrison Rd. Carroll
Dec 21, 1970	"	Cancelled Ollie Farnsworth Rim C.	Alvin W.	#21184	First Fed. S. & L. Assn.	1176	257	11,500 <sup>00</sup>	Sville, Austin Sp. Lot 100, Dist II Westwood
"	"	Cancelled Ollie Farnsworth Rim C.	"	#127030	Sat BK 11-347	1176	260	11,500 <sup>00</sup>	Austin Sp. Lot 132, Dist II Westwood, Sville
"	"	Cancelled Ollie Farnsworth Rim C.	"	#17021	"	1176	263	11,500 <sup>00</sup>	Austin Sp. Lot 131, Dist II Westwood, Sville
"	"	Cancelled Ollie Farnsworth Rim C.	"	#22439	"	1176	266	11,500 <sup>00</sup>	Austin Sp. Lot 106, Dist II Westwood, Sville
14698 Dec 22, 1970 14689	"	Cancelled Ollie Farnsworth Rim C.	"	4-18-72 #28080	Sat BK 6-589	1176	359	11,500 <sup>00</sup>	Sville, Austin Sp. Lot 130, Dist II Westwood,
" 22, 1970 14934	"	Cancelled Ollie Farnsworth Rim C.	"	4/18/72	Thomas W. Southern Bank & Tr. Co.	1176	315	15,000 <sup>00</sup>	Lot 25, Lavinia Ave.
Dec 28, 1970	Green	Cancelled Ollie Farnsworth Rim C.	Charles, et al	10/15/72	Domestic Loan & Sville	1176	545	1,368 <sup>00</sup>	Lot R/W Easley Ridge Rd
"	"	Cancelled Ollie Farnsworth Rim C.	Beverly, et al	#10434	Sat BK 11-03	1176	545		
15024 " 30-1970	"	Cancelled Ollie Farnsworth Rim C.	"	#24741	"	1177	10	12,000 <sup>00</sup>	Lot 29, ...
"	"	Cancelled Ollie Farnsworth Rim C.	"	#2787	Sat. BK 1-468	"	"	12,000 <sup>00</sup>	Lot 15, ...
"	"	Cancelled Ollie Farnsworth Rim C.	"	3-11-80 #27017	Sat BK 70-41	"	"	12,000 <sup>00</sup>	Lot 16, ...
17410 " 27, 1971	"	Cancelled Ollie Farnsworth Rim C.	"	#29155	"	1177	27	11,000 <sup>00</sup>	Lot 11, ...
"	"	Cancelled Ollie Farnsworth Rim C.	"	#29155	"	"	"	11,000 <sup>00</sup>	Lot 11, ...
17502 " 21, 1971	"	Cancelled Ollie Farnsworth Rim C.	"	4/19/72	"	"	"	12,911 <sup>00</sup>	Lot 114, ...
"	"	Cancelled Ollie Farnsworth Rim C.	"	#28295	Sat BK 6-619	"	"	12,911 <sup>00</sup>	Lot 114, ...

# DIRECT or MORTGAGOR Index to Real Estate Mortgages — Greenville County, S. C.

To locate names, open at SURNAME INITIAL TAB and refer to Buff Sub-Index sheet for page reference.

KEYS PRINTING COMPANY, GREENVILLE, S. C.

FILE NUMBER DATE OF RECORD	MORTGAGORS FAMILY NAMES	GIVEN NAMES ABCDEFGH	GIVEN NAMES IJKLMNO	GIVEN NAMES PQRSTUWXYZ	MORTGAGEES	BOOK	PAGE	AMOUNT	BRIEF DESCRIPTION, LOCATION, ETC. (NOT WARRANTED)
18019 Feb. 3, 1971	Greene	6/15/71 Alvin W. #30425	Cancelled Allie Farrisworth R.M.C.	Cancelled Allie Farrisworth R.M.C.	First Federal S. & L. Ass'n Sat Bk 10-110	1180	45	10,500 <sup>00</sup>	Acres Austin Sp. Lot 66 Willes St. Hunters
18483 Feb. 9, 1971	"	9/6/72 Alvin W. #7007	Cancelled Allie Farrisworth R.M.C.	Cancelled Allie Farrisworth R.M.C.	H. Inn Fed. S. & L. Ass'n plex Co.	1180	326	18,400 <sup>00</sup>	"Martindale Subd." Lot 44 Martindale Dr.
19150 " 18-1971	"	8/31/72 Alvin W. #6476	Cancelled Allie Farrisworth R.M.C.	Cancelled Allie Farrisworth R.M.C.	Simpsonville Lbr & Sup.	1181	211	6,050 <sup>57</sup>	Lot 40, Blk. A. Eastview Hgts, Lots 1 & 57, Parkwood, Lot 8, Carroll Hgts, Lot 134, Sec 2, Westwood, Lot 44, Martindale.
19207 " "	"	3/23/71 Alvin W. #22108	Cancelled Allie Farrisworth R.M.C.	Cancelled Allie Farrisworth R.M.C.	H. Inn Fed. S. & L. Ass'n	1181	239	11,000 <sup>00</sup>	Lane, Westwood, Lot 141, Sec 2, Sherondale, Lane Westwood.
" "	"	6/30/71 Alvin W. #32054	Cancelled Allie Farrisworth R.M.C.	Cancelled Allie Farrisworth R.M.C.	" " " "	1181	233	11,000 <sup>00</sup>	Lot 146, Sec. 2, Sherondale, Rd. Westwood.
" "	"	6/3/71 Alvin W. #29155	Cancelled Allie Farrisworth R.M.C.	Cancelled Allie Farrisworth R.M.C.	" " " "	1181	236	11,000 <sup>00</sup>	Lot 101, Sec. 2, Capewood, O'Neal Sp.
19894 " 26, 1971	Green	Cancelled 7-30-74 #2941 Dannie S. Lankersley R.M.C.	Cancelled Allie Farrisworth R.M.C.	Cancelled Allie Farrisworth R.M.C.	Virginia Duncan Sat Bk 105-922	1182	61	2,196 <sup>00</sup>	Lot 1, Tower Dr., near Green, Marietta, also Strip for Easement
19942 " 26, 1971	"	11-10-87 #31728 Henry L. & Jessie L.	Cancelled Allie Farrisworth R.M.C.	Cancelled Allie Farrisworth R.M.C.	Jr. Rest. Fed. S. & L. Ass'n 42111 S.F. Bk. 120-1261	1182	66	23,200 <sup>00</sup>	Lot, U. S. Hwy. 276, (Beer Hwy), Hunters
20508 Mar. 5-1971	"	Cancelled Dannie S. Lankersley R.M.C.	Cancelled Allie Farrisworth R.M.C.	Cancelled Allie Farrisworth R.M.C.	First Fed. S. & L. Ass'n 42111 S.F. Bk. 120-1261	1182	57	10,100 <sup>00</sup>	Lot 1, Sherondale, Hunters
" "	"	Cancelled Dannie S. Lankersley R.M.C.	Cancelled Allie Farrisworth R.M.C.	Cancelled Allie Farrisworth R.M.C.	" " " "	1182	57	10,100 <sup>00</sup>	Lot 1, Sherondale, Hunters
20851 " 9-1971	"	Cancelled 5-22-73 #33442 Dannie S. Lankersley R.M.C.	Cancelled Allie Farrisworth R.M.C.	Cancelled Allie Farrisworth R.M.C.	B. B. Caldwell, et al Sat Bk 3-14	1183	61	13,000 <sup>00</sup>	1 1/2 Acres, Laurens Rd., Lane, Westwood.
20909 Mar. 10, 1971	Greene	10/5/71 Alvin W. #9813	Cancelled Allie Farrisworth R.M.C.	Cancelled Allie Farrisworth R.M.C.	H. Inn Fed. S. & L. Ass'n	1183	201	11,000 <sup>00</sup>	Lot 136, Sec. 2, Sherondale
20917 Apr. 10, 1971	Green	7-13-72 #1400 Bub	Cancelled Allie Farrisworth R.M.C.	Cancelled Allie Farrisworth R.M.C.	Hoke Smith	1183	228	8,000 <sup>00</sup>	3.23 Acres, Gonder Rd.
21375 " 15, 1971	"	6-21-73 #37008 D. J. Jr.	Cancelled Allie Farrisworth R.M.C.	Cancelled Allie Farrisworth R.M.C.	Pickensville Finance Co.	1183	217	6,900 <sup>00</sup>	Lot 52, Barrett St. Bishop Hgts.
" "	"	6-21-73 #37608 Dorothy, et al	Cancelled Allie Farrisworth R.M.C.	Cancelled Allie Farrisworth R.M.C.	" " " "	1183	517		

# DIRECT or MORTGAGOR Index to Real Estate Mortgages — Greenville County, S. C.

To locate names, open at SURNAME INITIAL TAB and refer to Buff Sub-Index sheet for page reference.

KEYS PRINTING COMPANY, GREENVILLE, S. C.

FILE NUMBER DATE OF RECORD	MORTGAGORS FAMILY NAMES	GIVEN NAMES ABCDEFGH	GIVEN NAMES IJKLMNO	GIVEN NAMES PQRSTUVWXYZ	MORTGAGEES	BOOK	PAGE	AMOUNT	BRIEF DESCRIPTION, LOCATION, ETC. (NOT WARRANTED)
21772 Mar. 19, 1971 22595	Greene	<del>Cancelled</del> Donnie S. Tankersley R.M.C.	(Lillie Maude Greene Bryant) Lillie Maude, et al		3-18-74 #23084 Sat. Bk. 22-90 Greer Fed. S. & L. Assn	1184	219	5,500.	Spartanburg Rd. Butler Sp. 1/2 acre & 0.55 acre Old. Hghts., S'ville
" 30, 1971 22860	"	<del>Cancelled</del> Ollie Farnsworth R.M.C.	Martha W. #31521 9-2-75		Ft. Ann Fed. S. & L. Assn. #5728 Sat. Bk. 32-622	1185	147	16,900.	Lat 34, Eastview Dr., Eastview
" 31-1971 22860	Green	<del>Cancelled</del> Donnie S. Tankersley R.M.C.				1185	147	11,000	St. Ann.
April 1, 1971 21121	Green	<del>Cancelled</del> Ollie Farnsworth R.M.C.	D. J. Jr. #2787		Ft. Ann Fed. S. & L. Assn.	1185	340	11,000	Lat 24, Alice St. 'Sunset Hghts'
" 1-1971 24000	Greene	<del>Cancelled</del> Ollie Farnsworth R.M.C.				1187	22	7,000	Lat 29, Alice St. S'ville
" 2-1971 25496	Greene	<del>Cancelled</del> Ollie Farnsworth R.M.C.	James J. et al #13610	Wilma H. et al 11-12-71	1/4/72 #18193 Sat. Bk. 4-507 South Carolina Natl. Bank Lat. Bk. 319-521.	Deed	Bk.	✓	Real Prop. Agree.
" 5-1-71 23070	"	<del>Cancelled</del> Ollie Farnsworth R.M.C.	5-17-76 #29638		Sat. Bk. 38-607	1187	211	17,900	St. Ann.
" 5-1971 26492	"	<del>Cancelled</del> Ollie Farnsworth R.M.C.	2/14/72		Sat. Bk. 5-394	1187	211	5,112	St. Ann.
" 7, 1971 23250	Green	<del>Cancelled</del> Ollie Farnsworth R.M.C.	D. J. Jr. #21808		Ft. Ann Fed. S. & L. Assn	1184	031	11,000	Lat 27, (Alice St.) Sunset Hghts.
June 2, 1971 29082	"	<del>Cancelled</del> Ollie Farnsworth R.M.C.	" " #20762		Sat. Bk. 5-226	1183	303	12,200	Lat 41, Patton st., Sunset Hghts.
June 2, 1971 30148	Greene	<del>Cancelled</del> Donnie S. Tankersley R.M.C.	James J. et al #19852		Lat. Bk. 28-654 investment corp.	1185	200	19,200	Lat 2, DeWitt St.
June 11, 1971 30537	"	<del>Cancelled</del> Ollie Farnsworth R.M.C.	7-31-2000 #59699		Sat. Bk. 224-1030	1184	230	11,500	Kochville, East of S.
June 16, 1971 30535	Green	<del>Cancelled</del> Ollie Farnsworth R.M.C.	7-31-2000 #59699		Sat. Bk. 224-1030	1184	230	11,500	Lat 104, Alice St., S'ville
June 16, 1971	Green		Doris H + James C		of Charleston, S.C. S.C. National Bank	Deed	BK	✓	Real Property Agreement
	Green		Frances M.		Citizens + Southern Nat'l Bank	Deed	BK	✓	" " "

# DIRECT or MORTGAGOR Index to Real Estate Mortgages — Greenville County, S. C.

To locate names, open at SURNAME INITIAL TAB and refer to Buff Sub-Index sheet for page reference.

KEYS PRINTING COMPANY, GREENVILLE, S. C.

FILE NUMBER DATE OF RECORD	MORTGAGORS FAMILY NAMES	GIVEN NAMES ABCDEFGH	GIVEN NAMES IJKLMNO	GIVEN NAMES PQRSTUWXYZ	MORTGAGEES	BOOK	PAGE	AMOUNT	BRIEF DESCRIPTION. LOCATION, ETC. (NOT WARRANTED)
31297 June 23, 1971	Greene	# 13610	11-12-71	<del>Cancelled</del> Office Furniture	Sat. Bk. 3 pg. 520. St. Ann Federal Bld Assn.	1136	130	13,800	Hytes lot 36, Eastview Dr., Eastview
31370 June 23, 1971	Greene	<del>Cancelled</del> Dannie S. Lankersley	8-3-90	# 38164	Sat. Bk. 120 - 355 Greer Federal Bld Assn.	1136	133	13,500	Hytes lot 32, Bent Creek Dr., King
31424 June 24, 1971	"	Effie F. & James P.	10-26-83	# 13538	Cancelled Carolina Investors Inc.	1136	235	2,232	Blue Sky Park. lots 2 & 3, Blk. C., Crosby drive
422 July 6, 1971	"	<del>Cancelled</del> Dannie S. Lankersley	John S. & Valinda K.	10-26-83	# 13538 Brick Homes, Inc.	1197	447	21,125	lot, Verdun Rd. REIM Book 1197 page 447
458 July 6, 1971	"	"	"	"	"	1197	449		Assignment - for Mortgage see index.
939 July 9, 1971	Greene	Frances Moody	Sat Bk. 14-89		Southern Bank & Tr. Co.	1138	151	6,385	lot 20, sec. 4, Farmington
981 July 9, 1971	Greene	Fairy G. & Sarah B.			United States of America	1123	132	16,500	lot 2 = 1.00 acres, Dunklin
1320 July 14, 1971	"	"	"	"	"	1123	132		Assignment - for Mortgage see index.
1803 July 13, 1971	"	<del>Cancelled</del> Dannie S. Lankersley	8-12-76	# 4179	Sat Bk 40-698	1123	132		lot 20, sec. 4, Farmington
1819 July 14, 1971	"	D. J. Jr.	# 21808		Metropolitan Trust Co.	1123	132	1,400	lot 20, sec. 4, Farmington
2017 July 14, 1971	"	<del>Cancelled</del> Dannie S. Lankersley	12-12-74	# 14468	Sat. Bk. 27-492	1123	132	2,600	lot 20, sec. 4, Farmington
2461 July 23, 1971	Green	Martha B. & Keagan T.	7-31-79	# 3488	Jr. Sat Bk 67-1476 Cameron - Brown Co.	1192	511	12,500	Part lot 115 + 116, Country Club 71-6963
3836 Aug. 5, 1971	"	John S. & Valinda K.			Brick Homes, Inc.				fixtures - Verdun Rd.

(SEE NEXT PAGE)

MICROFILMED

# DIRECT or MORTGAGOR Index to Real Estate Mortgages - Greenville County, S. C.

Open at Proper Tab according to First Letter or Letters of Name and refer to Buff Sub-Index sheet for page reference.

KEYS PRINTING CO.

24  
( )

FILE NUMBER DATE OF RECORD	MORTGAGORS FAMILY NAMES	GIVEN NAMES ABCDEFGH	GIVEN NAMES IJKLMNO	GIVEN NAMES PQRSTUVWXYZ	MORTGAGEES	BOOK	PAGE	AMOUNT	BRIEF DESCRIPTION, LOCATION, ETC. (NOT WARRANTED)
3444 Aug. 3, 1971	Green	Donnie S. Tankersley <i>Cancelled</i> <i>remc</i>	6-18-73 # 36544	Lat BK. 17 pg. 12	liven			00	Bellingham.
4094 Aug. 9, 1971	Greene	Harry R. + Margaret <i>Cancelled</i>	9-7-73 # 7054	Sat. Bk. 18-716	<i>Cancelled</i> Fidelity Federal Bldg	1201	134	13,500	Lot 15, sec. 1, Abbotts Ford Dr. Kirkwood Hgts.
4029 Aug. 10, 1971	Green	Donnie S. Tankersley <i>Cancelled</i> <i>remc</i>	4-20-71 # 30544	Sat Bk. 65-823	First Federal S & L Assn. Bank Deed Bk.	1202	42	4,700	Lot 12, Mills Ave (U.S. 22)
4532 Aug. 12, 1971	Green	Donnie S. Tankersley <i>Cancelled</i> <i>remc</i>	9/6/72	John S. + Velinda	Citizens + Southern Nat'l Bank	922	333	✓	Real Prop. Agree Bellingham
"	"	D. J., Jr.	# 7000	John P. Dodge	St. Ann Federal S & L Assn.	1202	365	11,400	Lot 25, Abbottsford Dr. Bellingham
"	"	"	# 364	John P. Dodge	Sat Bk 8-419	1202	368	12,000	Lot 10, Abbottsford Dr. Bellingham
5461 Aug. 23, 1971	"	Edgar C., Jr.	# 12156	Sat Bk 3pg 301	<i>Cancelled</i> C. J. Financial Services	1203	515	9,720	85/100 Ave, O'Neal Sp. near
5586 Aug. 23, 1971	"	Donnie S. Tankersley <i>Cancelled</i> <i>remc</i>	7-29-80	Paul Ted, Jr.	St. Ann Fed. S & L Assn.	1203	559	6,400	Lot 6, Seaside Manor, near Sville
"	"	Donnie S. Tankersley <i>Cancelled</i> <i>remc</i>	7-29-80	# 2614	Sat Bk-71 pg. 453	1203	559	6,400	Lot 6, Seaside Manor, near Sville
6114 Aug. 27, 1971	"	Charles L., Jr.	9-29-83	# 10484	Patricia R. C. Douglas Wilson & Co.	1204	361	1093 pg. 255	Assign. For Mtg. see REM book
"	"	Donnie S. Tankersley <i>Cancelled</i> <i>remc</i>	12-11-73	LITEN RELEASED DONNIE S. TANKERSLEY R.M.C. # 15121		124	45	11,200	Lot 100, ...
"	"	"	"	"	"	124	45	5,388	Lot, ...
"	"	"	"	"	"	124	55	3,000	Lot 23, ...
675 Sept. 1, 1971	"	Donnie S. Tankersley <i>Cancelled</i> <i>remc</i>	1-9-79	# 20333	Sat Bk 63-665	1205	105	33,000	Lot 23, sec 11, Parliament Dr. Bridge Rd.
7007 Sept. 3, 1971	Greene	Donnie S. Tankersley <i>Cancelled</i> <i>remc</i>	11-6-78	# 14268	Sat BK 6d-306	1205	290	115,000	Swiss on St Mark's ...
7156 Oct. 1, 1971	"	Eugene J.	"	"	"	"	"	00	"

# DIRECT or MORTGAGOR Index to Real Estate Mortgages -- Greenville County, S. C.

Open at Proper Tab according to First Letter or Letters of Name and refer to Buff Sub-Index sheet for page reference.

KEYS PRINTING CO.

FILE NUMBER DATE OF RECORD	MORTGAGORS FAMILY NAMES	GIVEN NAMES ABCDEFGHIJ	GIVEN NAMES JKLMNO	GIVEN NAMES PQRSTUVWXYZ	MORTGAGEES	BOOK	PAGE	AMOUNT No. of Acres	BRIEF DESCRIPTION, LOCATION, ETC. (NOT WARRANTED)
7303 Sept. 9, 1971	Green	Gladys R.	CANCELLED REGISTER OF DEEDS	11-6-2001	# 99748 Sat BK 242-987 Collateral Inv. Co.	1206	77	17,050	Lot 21, Clearview Lane, S.C.
8504 11-1-11	"	"	"	"	"	7	311		Federal Natl Mtg Assoc
10340 Oct. 8, 1971	Greene	Doc Auto Parts	Donnie S. Lankford RMC	Cancelled 7-3-74 # 371	Sat BK 24-368 Bank of Travelers Rest	1209	338	16,000	Rest. Bates Sp. Lot 21 S. Hwy 25 - Alt. Travelers
10286 Oct. 8, 1971	Green	D. J. Jr.	Donnie S. Lankford RMC	8-3-92 # 48093	Sat BK 133-912 Asen.	1209	293	12,000	100 Bellingham Subd. Lot 8, Sec. I Abbotaford Dr.
10286 " 8, 1971	"	"	CANCELLED T. H. H.	2-9-2005	# 11730 Sat BK 310-1151 Fountain Inn Fed. Stg.	1209	299	12,000	00 inghana. Lot 9, Sec I abbotaford Dr. Bell,
10286 " 8, 1971	"	Ollie Farmworts	Cancelled 4/18/72	"	Sat BK 6-595	1209	296	19,200	00 Hgtas, Sville. Lot 35, Eastview Dr. Eastview,
11761 Oct 15, 1971	"	"	Cancelled R.M.C.	# 28237	"	1209	296	19,200	Lot 35, Eastview Dr. Eastview,
12889 Nov-4-1971	Greene	Herman Holmes	Donnie S. Lankford RMC	10-27-75	# 11161 Sat BK 34-77 Carolina National Mtg.	1218	140		Book 1193 page 279 Assignment for Mtg
14741 12-11-1971	"	"	Cancelled Donnie S. Lankford RMC	3-11-80	# 27017 Sat BK 70-40 Carolina National Mtg.	1218	140		Assignment for Mtg
14741 12-11-1971	"	"	Cancelled Donnie S. Lankford RMC	9-17-80	# 8640 Sat BK 71-1613 Carolina National Mtg.	1218	140		Assignment for Mtg
15524 12-11-1971	"	"	Cancelled Donnie S. Lankford RMC	7-30-76	# 3002 Sat BK 40-467 Carolina National Mtg.	1218	140		Assignment for Mtg
15524 12-11-1971	"	"	Cancelled Donnie S. Lankford RMC	7-30-76	# 3002 Sat BK 40-467 Carolina National Mtg.	1218	140		Assignment for Mtg
15524 12-11-1971	Greene	John R. Price	Cancelled 9/22/72	Sat BK 10-442	"	1218	140		Assignment for Mtg
15524 12-11-1971	"	"	Cancelled Ollie Farmworts R.M.C.	6/23/72	# 8906 Sat BK 8-276 Carolina National Mtg.	1218	140		Assignment for Mtg
15524 12-11-1971	"	"	Cancelled 2-9-96	# 7805 Sat BK 166-1446 Carolina National Mtg.	1218	140		12,200	Assignment for Mtg
15524 12-11-1971	"	"	Cancelled 2-9-96	# 7805 Sat BK 166-1446 Carolina National Mtg.	1218	140		12,200	Assignment for Mtg

# DIRECT or MORTGAGOR Index to Real Estate Mortgages - Greenville County, S. C.

Open at Proper Tab according to First Letter or Letters of Name and refer to Buff Sub-Index sheet for page reference.

(27)

FILE NUMBER DATE OF RECORD	MORTGAGORS FAMILY NAMES	GIVEN NAMES ABCDEFGH	GIVEN NAMES IJKLMNO	GIVEN NAMES PQRSTUWXYZ	MORTGAGEES	BOOK	PAGE	AMOUNT	BRIEF DESCRIPTION, LOCATION, ETC. (NOT WARRANTED)	
17847 Nov 30, 1971	Conceded Donnie S. Lankersley	Finced Lucy P. Riddle	9/22/72		Sat BK 10-445			00	Centerville Hwy	
21291 Feb 2-1972		Jim E	Martha	# 8906	St. Ann Fed. S & L. Assoc	1218	60	18,000	Lot 4 Highland Ave,	
21553 Feb. 10, 1972	" "	H. J. J.	Sat. BK. 13-543		" " " "		1221	572	11,500	Lot 2 Sub. 1
22112 Feb. 10, 1972		" "						1622	5	5,000
22453 Feb. 22, 1972	" "	Donnie S. Lankersley	# 31416	Conceded	Sat. BK. 39-93		111	11,400	St. Ann	
22401 Feb. 22, 1972		" "	T. T. Loree	12-9-97	88052	Sat. BK. 185-1392		05	10,000	St. Ann
23123 Feb. 22, 1972	" "	Conceded	Sat. BK. 28-67	Donnie S. Lankersley	St. Ann		74	18,000	St. Ann	
23111 Feb. 22, 1972		" "	# 20013	8-30-73 # 6412	Sat. BK. 18-545			555	7,000	St. Ann
23185 Feb. 26, 1972	" "	Conceded	8-8-73 # 4179	Sat. BK. 18-154	St. Ann		52	11,000	St. Ann	
23061 Feb. 26, 1972		" "	Conceded	12-20-84 # 18621	Sat. BK. 87-1701			55	11,000	St. Ann
23415 Mar. 1, 1972	Greene	Conceded	12-20-84 # 18621	Sat. BK. 87-1701			101	17,700	St. Ann	
23622 Mar. 3, 1972		Green	Dennis J. + Mary S.	11/6/72		First Piedmont BK. + Tr.	1224	327	25,000	Lot 10, Butler Spgs Rd. Heritage
24141 Mar. 7, 1972	" "	Alvin, et al	# 13665		S. C. Nat'l Bank	1225	11	31,687	Lot 27-A, Co. Lyons Dr + Truss	
24049 Mar. 9, 1972		" "	Conceded	11-6-79	# 18048	Willie Green	1225	146		For platy see RERK BK-1075
25715 Mar. 22, 1972	" "	Conceded	6-21-73 # 37017	Sat. BK. 17-65	S. C. Nat'l Bank	1226	380	400,000	Trat	
25341 Mar. 22, 1972		" "	Conceded	6-21-73 # 37017	Sat. BK. 17-65	S. C. Nat'l Bank	1226	380	400,000	Trat
25341 Mar. 22, 1972	" "	Conceded	6-21-73 # 37017	Sat. BK. 17-65	S. C. Nat'l Bank	1226	380	400,000	Trat	
25341 Mar. 22, 1972		" "	Conceded	6-21-73 # 37017	Sat. BK. 17-65	S. C. Nat'l Bank	1226	380	400,000	Trat

# DIRECT or MORTGAGOR Index to Real Estate Mortgages - Greenville County, S. C.

(27)

Open at Proper Tab according to First Letter or Letters of Name and refer to Buff Sub-Index sheet for page reference.

KEYS PRINTING CO.

FILE NUMBER DATE OF RECORD	MORTGAGORS FAMILY NAMES	GIVEN NAMES ABCDEFGH	GIVEN NAMES IJKLMNO	GIVEN NAMES PQRSTUVWXYZ	MORTGAGEES	BOOK	PAGE	AMOUNT	BRIEF DESCRIPTION. LOCATION. ETC. (NOT WARRANTED)
26104 Mar 29, 1972	Green	Alvin W. et al			By <del>James R. Ridge</del> <sup>James R. Ridge</sup> Aug. 10, 1972 #4147 Fidelity Fed. S + L Assn #6687 Sat BK 96-954	1227	156	20,000 <sup>00</sup>	Village Lot 1, Pollard Rd., Woodland
28666 Apr 27, 1972	Green	Donnie S. Tankersley			Donnie S. Tankersley Home Bldg + Loan Assn Sat BK 85-1674	1220	506	10,500 <sup>00</sup>	Lot 121, S. 11, Chandler Dr.
2896 Apr 25, 1972	"	Donnie S. Tankersley			Donnie S. Tankersley Home Bldg + Loan Assn Sat BK 85-1674	1220	506	10,500 <sup>00</sup>	Lot 121, S. 11, Chandler Dr.
29120 May 11, 1972	"	Donnie S. Tankersley			Donnie S. Tankersley Home Bldg + Loan Assn Sat BK 85-1674	1220	506	10,500 <sup>00</sup>	Lot 121, S. 11, Chandler Dr.
31814 May 23, 1972	Green	Fred			Woodruff Federal S + L CASH	1234	382	2,000 <sup>00</sup>	Hwy + Green Chick Spgs Hol new rd. near Green - S. 11
32673 May 31, 1972	"	Alvin W.			By <del>James R. Ridge</del> <sup>James R. Ridge</sup> Aug. 14, 1972 #4444 Fidelity Fed. S + L Assn #51065 Sat BK 15-785	1235	350	11,500 <sup>00</sup>	Austin Sp. Lot 121, Boyd Ave, Hunters Acres,
33614 June 9, 1972	Green	John B. + Robert			Lee C. J. Financial Service Inc. Sat BK 54-514	1230	573	8,040 <sup>00</sup>	obrien, near Mauldin, Austin Sp. Lot 111, Kedgecrest Dr. Green-
33896 June 12, 1972	Greene	Marion Perry			First Federal S + L Assn. 2-24-75 #19689 Sat BK 28-635	1236	661	15,950 <sup>00</sup>	part Lot 46, Oakview Dr, City
33841 June 12, 1972	Green	Ella Mae + L. S.			Fidelity Federal S + L Assn. 3-3-75 #20299	1236	654	16,500 <sup>00</sup>	Lot 1, Sunrise Sr.
33841 June 12, 1972	"	" "			Donnie S. Tankersley Sat BK 28-726	1236	651	16,500 <sup>00</sup>	Lot 2, Sunrise Sr.
34351 June 16, 1972	Greene	Aileen C.			By <del>James R. Ridge</del> <sup>James R. Ridge</sup> Sat BK 11-374 Southern Bk + Trust Co. #12876	1237	513	9,000 <sup>00</sup>	Shoreway Forest #2 Lot 26, Charter Ave.



# DIRECT or MORTGAGOR Index to Real Estate Mortgages - Greenville County, S. C.

( 24 )

Open at Proper Tab according to First Letter or Letters of Name and refer to Buff Sub-Index sheet for page reference.

KEYS PRINTING CO.

FILE NUMBER DATE OF RECORD	MORTGAGORS FAMILY NAMES	GIVEN NAMES ABCDEFGHIJ	GIVEN NAMES JKLMNO	GIVEN NAMES PQRSTUVWXYZ	MORTGAGEES	BOOK	PAGE	AMOUNT	BRIEF DESCRIPTION, LOCATION, ETC. (NOT WARRANTED)
34755 June 2, 1972	Green	<del>Donnie S. Lankersley</del> KMC	1-2-86 # 22042	John L. et al	1st Bk 92-1567 United States of America	1238	157	17,400	Lot 22, Sec 1, Abbotsford Jr. Bellingham Drville.
"	"	<del>Donnie S. Lankersley</del> KMC	1-2-86 # 22042	Linda M. et al	1st Bk 92-1567	1238	157		
35789 June 30, 1972	"	Alvin W. et al			S. C. Nat'l Bank	1239	390		Release for mtg. See R. M. Bk 1225 page 11, Lot 28, Woodlawn Dr. Whispering Pines
"	"				"	1239	390		
875 July 11, 1972	"		9/6/72 D. L. Jr. #7000	Et al	Sat Bk 10-113 St. Inn Federal S+L Assn.	1240	484	9,200	St. Inn. Lot 14, Woodside Dr. Pleasantville
986 July 12, 1972	"	Emma C. + James E.	3-9-2000	James E.	#19326 Sat Bk 220-270 First Federal S+L Assn.	1240	583	21,300	Lot 11, Endless Dr. near Mauldin, Austin Sp.
1181 July 14, 1972	"	Donnell + Janet	6-14-78 # 36172	James D. Green, Jr.	10-19-90 # 51092 8th Bk 121-954	1241	161	11,195	Lot 21, Whispering Pines, Glendale
2068 July 21, 1972	"	<del>Donnie S. Lankersley</del> KMC	6-14-78 # 36172	James D. Green, Jr.	Sat. Bk 16-851	1242	101	17,271	Lot 34, Whispering Pines, Glendale
4369 Aug 14, 1972	"	<del>Donnie S. Lankersley</del> KMC	6-14-78 # 36172	Shirley J. Green	10-2-87 # 16193 8th Bk 104-1722	1244	644	24,500	Chick Spgs. Sp. Lot, Wilson Rd. near Deer, Hillsborough.
5505 Aug 23, 1972	Green	<del>Donnie S. Lankersley</del> KMC	11-22-76	Roger S.	#14045 Sat Bk 43-1885 First Federal S+L Assn.	1246	210	24,200	Lot 115, Sec II, Libby Lane, Sts. City
6736 Sept 1, 1972	Greene	<del>Donnie S. Lankersley</del> KMC	9-19-97	et al	#1146 Sat Bk 26-759 Ernest Guibiles	1247	577	12,900	Lot, Cor. Spencer & Queen Wickawake Hills (Pervi)
6786 Sept 1, 1972	"	<del>Donnie S. Lankersley</del> KMC	9-19-97	et al	Sat. Bk 183-463 Fidelity Federal S+L Assn	1241	433	25,000	Lot 28, Wickawake Circle, Hillsborough.
7335 Sep 8, 1972	Green	<del>Donnie S. Lankersley</del> KMC	9-23-92	A. E.	#59245 8th Bk 134-1403	1248	207	35,000	Lot, Lariat Dr. R. W.
1097 Sept 6, 1972	"	Harold S +		Peggy N.	Citizens Sav. Nat'l	954	311		Red P. Sp. Spgs. St. Ann Valley etc.
8318 Sept 18, 1972	"	Carolyn C.	4-16-72 # 29859	Thomas	SAT BK 406-746 Fidelity Fed S+L	1247	456	50,000	Lot 107, S. Road Hill Rd, Chestnut Hills #1
8781 Sept 21, 1972	"	Charles E. et al	12-24-75	et al	#16328 Sat Bk 35-267	1250	283	24,200	Lot 45, Kathryn Ave.
"	"	Bostrie O. et al	12-24-75	et al	#16328 Sat Bk 35-267	1250	285		

# DIRECT or MORTGAGOR Index to Real Estate Mortgages - Greenville County, S. C.

(24)

Open at Proper Tab according to First Letter or Letters of Name and refer to Buff Sub-Index sheet for page reference.

KEYS PRINTING CO.

FILE NUMBER DATE OF RECORD	MORTGAGORS FAMILY NAMES	GIVEN NAMES ABCDEFGHIJ	GIVEN NAMES KLMNNO	GIVEN NAMES PQRSTUVWXYZ	MORTGAGEES	BOOK	PAGE	AMOUNT	BRIEF DESCRIPTION, LOCATION, ETC. (NOT WARRANTED)
9604 Sept. 28, 1972	Greene	Edward C. et al			Cancelled 11-12-74 # 12033 Sat Bk 27-31 Fidelity Fed. S & L Assn.	1251	185	25.00 <sup>00</sup>	Lot 100, Covington Rd, Northwood Hills, Sec III.
"	"	Dorothy B. et al			Cancelled 11-12-74 # 12033 Sat Bk 27-31 Fidelity Fed. S & L Assn.	1251	185		
10500 Oct. 6, 1972	Green			Ronald L.	Thomas + Hill, Inc.	1252	417		1230 page 433 Assign: For Mtg, see REM Bk of Frances H. Ball.
11497 Oct. 16, 1972	"	Clarence			Alice Patterson Pepper 10-16-75 #16093	1253	387	19.00 <sup>00</sup>	1.94 acres + 1.29 acres, Prop. Green.
11743 Oct. 18, 1972	"			Maemi K.	Citizens Building + Loan Assn. 7-25-96 #50415	1253	662	6.50 <sup>00</sup>	1.38 acres, Jubel Rd. near Sville.
12837 Oct. 30, 1972	Greene			Partha W.	Mountain Inn Fed. S & L Assn. 7.30-98 #47100 Sat Bk. 133-828	1255	261	21.60 <sup>00</sup>	Lot 6, Rollingwood Dr., near Sville.
13081 Oct. 31, 1972	Green	Carolyn + Larry J.			First Fed. S & L Assn. #23266 Sat Bk 92-1896 Co.	1255	430	18.00 <sup>00</sup>	Lot, Murphy Lane.
14986 Nov 20, 1972	"			Rosa	Collateral Investment 12-24-75 #16329 Sat Bk. 35-266	1258	15	11,250 <sup>00</sup>	Lot 186, Paramount Park.
15528 Nov. 29, 1972	"	Charles E. et al			Citizens + Sou. Nat'l #16329 Sat Bk. 35-266	961	333		Real prop Agree.
"	"	Bootsie O. et al			" " " "	961	333		
15203 Nov. 22, 1972	"	Bobbie + John C.			Household Finance Corp. 3-2-99 #18234 Sat Bk 205-762	1258	249	3.428 <sup>57</sup>	Greenville. Lot 21, Cleason Ave, near W. Dr. + Heathwood
16277 Dec 4, 1972	"	Charlotte			First Fed. S & L Assn. Cancelled 3-10-77 #23828 Sat Bk 45-827	1259	426	20,400 <sup>00</sup>	Lot - Cor. S. Lee Rd + Heathwood
16533 Dec. 5, 1972	"	Amyl K.			Home Bk + Refinings Co. #16329 Sat Bk. 35-266	1259	404	11,000 <sup>00</sup>	Lot 311, Hawthorne Dr., Sville.
17831 Dec 19, 1972	"			T. O., Sr.	" " " "				72, 11384 Furniture - Lot 397 Pasadena Ave.
17203 Dec 13, 1972	"				Collateral Investment Co. 45-77 #20580 Sat Bk 46-530	1260	420		Bk. 1258 page 14. Assign. for Mtg. See REM Bk
17958 Dec 20, 1972	Greene	Addie A.			Home Bk + Refinings Co. #16329 Sat Bk. 35-266	1261	240	2,250 <sup>00</sup>	Lot 12, Hawthorne Dr., Sville.

# DIRECT or MORTGAGOR Index to Real Estate Mortgages - Greenville County, S. C.

(24)

Open at Proper Tab according to First Letter or Letters of Name and refer to Buff Sub-Index sheet for page reference.

KEYS PRINTING CO.

FILE NUMBER DATE OF RECORD	MORTGAGORS FAMILY NAMES	GIVEN NAMES ABCDEFGHIJ	GIVEN NAMES JKLMNO	GIVEN NAMES PQRSTUVWXYZ	MORTGAGEES	BOOK	PAGE	AMOUNT	BRIEF DESCRIPTION, LOCATION, ETC. (NOT WARRANTED)
26198 Jan 17, 1973	Green	Alvin W. + Mildred	12-13-76	ITEM RELEASED DONNIE S. TANKERSLEY B.C. # 15960	Cameron Brown Co.	1263	539	35,600 <sup>00</sup>	Jr. glas adj. Lot, Mauldin Lot 23, Prop. William R. Simmons
22419 Feb 8, 1973	Greene	Bobby F. et al	9-27-84	Cancelled # 9626	Nerace J. Jewler	1266	284	7,223 <sup>48</sup>	Lot 1, Old Mill Rd.
"	"	Francis G. et al	9-27-84	Cancelled # 9626	"	1266	286		"
23391 Feb 20, 1973	"	Jerry Alvin	11-30-76	Cancelled # 14724	First Fed. S & L Assn.	1267	353	12,000 <sup>00</sup>	Drine Tract 4 and a strip, Lake Browland Dell.
23405 "	"	Claude	"	Cancelled # 14724	Fidelity Fed. S & L Assn.	1267	362	24,225 <sup>00</sup>	Lot 31, Summit Drine.
23916 Feb 23, 1973	Green	Hester S.	"	Cancelled # 11377	"	1280	505		Notice of Lien T7-1-129
"	Greene	Bon + Mary	4-12-76	Cancelled # 26077	"	1280	502		" . . . T29.2-1-73
"	"	Charles	"	Cancelled # 26077	"	1280	348		" . . . 538.3-1-123
"	"	John M, Jr.	11-30-73	# 16700	"	1280	503		" . . . T8-4-4.4
23916 Feb 23, 1973	Green	Hillic Maest et al	6-7-73	Cancelled # 33694	Bank of N. East et al	1280	511		notice of Lien T6-9-1 R/W, Saluda Sp.
25241 Mar 8, 1973	"	Clarence S, Ind. + Tr. for	"	Cancelled # 33694	"	1269	163	15,500 <sup>00</sup>	1 Acre Godwin Br. Rd. City.
28098 Apr 4, 1973	"	Lloyd S.	8-13-73	# 4583	Kenneth J. Black, S. & L. Assn.	1272	593	7,047 <sup>38</sup>	Lot, P. N. R/R + Badger St.
28940 Apr 14, 1973	Greene	Martha	7-31-73	# 3179	Mountain Inn Fed. Inc.	1272	316	15,600 <sup>00</sup>	Parkwood, Sec 1. Lot 51, Oakpark Dr.
28932 Apr 11, 1973	"	"	"	"	Blakely Enterprises.	1272	287	1,675 <sup>00</sup>	Parkwood, Sec 1. Lot 51, Oakpark Dr.
18864 Jan 2, 1973	Green	Barbara L.	"	"	C. Douglas Wilson + Co.	1262	390		Book 1232 page 579 Assignment - For duty. See R.E.M.
22016 Feb 6, 1973	"	Rosa	"	"	Collateral Invest. Co.	1275	99		Book 1258 page 15 Assignment (Re-recorded) See R.E.M.

# DIRECT or MORTGAGOR Index to Real Estate Mortgages - Greenville County, S. C.

Open at Proper Tab according to First Letter or Letters of Name and refer to Buff Sub-Index sheet for page reference.

KEYS PRINTING CO.

FILE NUMBER DATE OF RECORD	MORTGAGORS FAMILY NAMES	GIVEN NAMES ABCDEFGHIJ	GIVEN NAMES JKLMNO	GIVEN NAMES PQRSTUWXYZ	MORTGAGEES	BOOK	PAGE	AMOUNT	BRIEF DESCRIPTION, LOCATION, ETC. (NOT WARRANTED)
23097 Jul 15, 1973	Green	Earl	+ Louise G.		F. B. Pinson	1275	162		Book 1130 page 49 Assignment - For mtg. see R. E. M.
25822 Mar. 14, 1973	"	Callette W.	+ Malvin Lee		Cameron-Brown Co.	1275	376		Book 1169 page 217 Assignment - For mtg. see R. E. M.
26020 Mar. 16, 1973	"	Bessie Howell			W. C. Henson	Dub. Bl. 970	215		Book 215 page 301 Release - R/W - see R. E. M.
29786 Apr. 19, 1973	"	Carole M. + Lincoln		Donnie S. Sinkerley conceded 5-6-75 # 25753 Sat. BK. 30-106	First Fed. S. + L. Loan Co.	1273	153	34,400	oo Knallwood Hgts, Sec IV mauldin Lot 3, Car Knallwood + Kingsley Drs
29934 Apr. 23, 1973	"	John R. + Pat S.		Donnie S. Sinkerley conceded 11-7-77 # 14234 Sat BK 52-699	Cameron-Brown	1273	339	49,000	oo Merrifield Ph. See 2. Lot 70, Connecticut str.
31126 May 2, 1973	"	Clea D.		Donnie S. Sinkerley conceded 12-4-86 # 22577 Sat. BK. 98-1388	D. Tommy Dilba	1274	313	5,000.	oo D'ville St. Lot 29, Keith ave.
31332 May 3, 1973	Greene	Aileen		Donnie S. Sinkerley conceded 1-5-84 # 21144 Sat BK 83-1373 H. Co.	Southern Bank +	1274	390	35,000	oo also lots 1, + 2, Bates St also lot S.E. Hwy 291 2 - parts of tract 5, State Ph. RD. + " Rd. Lion Sheds, see 11, near Sinkerley
32336 May 13, 1973	"	Rella J.		Donnie S. Sinkerley conceded 8-8-73 # 4178 Sat. BK. 18-155	Bank of Graham Kent	1277	103	2,200	oo lots 5 + 6, Cor Church + Richard westing Sp.
32311 May 11, 1973	"	Martha		Donnie S. Sinkerley conceded 12-6-74 # 15278 Sat BK 43-669	J. J. Ordway	1277	251	3,500	1.89 Acre, on + near Bethel Rd.
32015 May 12, 1973	"	Charles		Donnie S. Sinkerley conceded 12-6-74 # 15278 Sat BK 43-669	Felicia C. Mackin	1277	497	10,000	2 + 1 + 16 + 15, Hwy 291 + Church St, City
32609 May 12, 1973	"	Bessie		Donnie S. Sinkerley conceded 1-22-81 # 21095	"	1277	497		
34222 " 29, 1973	Green	E. Jane		Donnie S. Sinkerley conceded 7-28-78 # 3113	Robert S. Sears Roebuck + Co.	✓	✓	3,300	part of lots 2 strips like in 73-5399 fixtures - Rt. 4, Piedmont
34532 May 31, 1973	"	Douglas et al		Donnie S. Sinkerley conceded 7-28-78 # 3113	Rebecca B.	✓	✓		
"	"	Ada D. et al		Donnie S. Sinkerley conceded 6-15-78 # 37687 Sat BK 58-483	Margaret M. Smith	1279	217	64,649	05 47.37 acres, Old Woodruff Rd.
"	"			Donnie S. Sinkerley conceded 6-15-78 # 37687 Sat BK 58-483		1279	217		

# DIRECT or MORTGAGOR Index to Real Estate Mortgages - Greenville County, S. C.

(24)

Open at Proper Tab according to First Letter or Letters of Name and refer to Buff Sub-Index sheet for page reference.

FILE NUMBER	MORTGAGORS FAMILY NAMES	GIVEN NAMES ABCDEFGH	GIVEN NAMES IJKLMNO	GIVEN NAMES PQRSTUWXYZ	MORTGAGEES	BOOK	PAGE	AMOUNT	BRIEF DESCRIPTION, LOCATION, ETC. (NOT WARRANTED)
34708 June 1, 1973	Green	Donnie S. Tankersley M.C. #1205 11-22-75 Cancelled	Joyce + William #17349 10-27-75	Kenneth William Kenneth	First Fed. S. & L. BK. 28-127	1279	334	19,450	Rd. Prop. W. N. Langston. Chick part lot # 2, Brushy Creek
35948 June 11, 1973	"	Donnie S. Tankersley remc 11-12-75 Cancelled	Joyce d. + William #12616 11-12-75	William Donnie S. Tankersley remc - 4-78	First Piedmont BK. + BK. 34-366 Co. Ltal	TR. 976	535	✓	Real Prop Agree. Georgia Hgts. Sec 2, S. Mills lot 19, Seminole Dr. west
36321 June 12, 1973	Greene	James + Ida #12616 11-12-75 Cancelled	James + Ida #12616 11-12-75 Cancelled	Donnie S. Tankersley remc - 4-78	Stephenson Finance #20059 BK 54-225	1281	295	1,872	S. Mills austin st. lot 311 sec. IV "westwood"
36396 June 15, 1973	Green	Fred m. Donnie S. Tankersley remc	Fred m. Donnie S. Tankersley remc	U. S. of America	U. S. of America	1281	671	18,500	Bank 1263 page 539 Assign. - Jan mty au R.E.M.
36760 June 20, 1973	Green	Alvin W. + Mildred S.	Alvin W. + Mildred S.	Cameron-Brown Co. corp.	Cameron-Brown Co. corp.	1276	650	2,448	lot Bramlett Rd.
36985 June 21, 1973	Greene	Bertha ltal Cancelled 11-1-74 # 11459 dat	Bertha ltal Cancelled 11-1-74 # 11459 dat	Blakely Enterprises #57606 6-27-89	Blakely Enterprises #57606 6-27-89	1282	197	16,000	Parkwood Sec 1. lot 52, Oak Park Dr.
36983 June 21, 1973	"	Donnie S. Tankersley remc Cancelled 11-1-74	Martha W. " dat	" " dat	Mountain Inn Fed. BK 26-761 inc.	1282	339	1,675	Sec 1. lot 52, Parkwood
37293 June 25, 1973	Greene	Donnie S. Tankersley remc Cancelled 6-27-89	Malcolm L. ltal #15332 4-2-90	Malcolm L. ltal #15332 4-2-90	Security Fed. S. & L. BK. 108-11460 8-18-1187704	1282	529	23,495	Valley Centre, 2nd prop Regi. Unit B-1, W. S. Hwy 29,
43 July 2, 1973	"	Donnie S. Tankersley remc Cancelled 4-2-90	J. G. + B. - 4-77	State #17699 - 4-77	R. Corporation BK 44-279	1282	579	4,800	Unit B-1, Valley Centre Forester woods, Dec 3 mullin
344 July 3, 1973	"	Donnie S. Tankersley remc Cancelled 4-12-77	Boyd + Loretta #27630 4-12-77	Boyd + Loretta #27630 4-12-77	First Fed. S. & L. Assn. BK 44-834	1283	298	35,900	lot 151, Wilders Creek Rd. ntg. au R.E.M. Bank 1162 pg. 185
1527 July 16, 1973	Green	Charles + Loretta 7-11-83 Cancelled	Charles + Loretta 7-11-83 Cancelled	Thomas W. #1008 7-11-83	Fidelity Fed. S. & L. Assn. BK 81-791 1008 BK 81-791	1276	801	18,000	Thod. + Assumpt. Agreement. - Sec Near Hill.
2478 July 24, 1973	"	John R. + Pat S.	John R. + Pat S.	Cameron-Brown Co.	Cameron-Brown Co.	1285	536	18,000	1.2 acres, (part lot 2), Bank 1273 page 339
2810 July 27, 1973	Greene	Aileen Collins, et al	Aileen Collins, et al	Southern Bank & Trust Co.	Southern Bank & Trust Co.	1286	64		Assignment - Jan mty au R.E.M. L.E.M. Bank 1274 pg. 390 + Bank 1285 pg. 457 Subordination Agreement - Jan mty au

KEYS PRINTING CO.

# DIRECT or MORTGAGOR Index to Real Estate Mortgages - Greenville County, S. C.

Open at Proper Tab according to First Letter or Letters of Name and refer to Buff Sub-Index sheet for page reference.

KEYS PRINTING CO.

FILE NUMBER DATE OF RECORD	MORTGAGORS FAMILY NAMES	GIVEN NAMES ABCDEFGHIJ	GIVEN NAMES JKLMNO	GIVEN NAMES PQRSTUVWXYZ	MORTGAGEES	BOOK	PAGE	AMOUNT	BRIEF DESCRIPTION, LOCATION, ETC. (NOT WARRANTED)
3295 Aug 1, 1973	Green		Mary B.		Bobbie Burns Poole + co.	1286	625		Book 1056 page 297 Assign. - for mtg. see R.E.A
3718 Aug 3, 1973	"				Ronald C. Douglas Wilson	1286	815	19,800	part lot 11, Mayfair estate blk E. also lot 20, pine Brook ext. also fence.
"	"				"	1286	815		
4149 Aug 8, 1973	Greene		Martha W.	4-13-78 #30212 cancelled Donnie S. Lankersley	Consolidated Federal S. & A.	1287	361	24,300	1.78 acres, apple blossom lane, in 12 near Mullin
4563 Aug 13, 1973	Green		Mary P. et al		Jane S. Cothran	1287	737		Assign. - for mtg. see R.E.M. Book 1078 page 522
"	"		Nathaniel M. et al		"	1287	737		
5766 Aug 27, 1973	Greene	Donnie S. Lankersley remc	Jess C. + Sarah C.	7-7-76 #556 Sat. Bk. 39-796	Thomas W. Wilson	1287	25	22,500	16.3 acres, apple blossom lane, in 12 near Mullin Book 1043 page 481
6185 Aug 29, 1973	"		Navy A.	10-8-85 #12183 cancelled	Sub. Nat'l Mtg. Assn.	1289	338		Assignment - for mtg. see R.E.M. all.
6716 Sept 4, 1973	Green	Donnie S. Lankersley remc	Vernon	7-28-78 #3163 cancelled	Boyd W. Lankersley	1287	651	12,000	lots 27 + 30, Washington 73-09429
6807 Sept 5, 1973	"	Donnie S. Lankersley remc	John S. + Valinda K.	3-7-78 #28-800 cancelled	Sears, Roebuck + Co. (executrix + co. 21)	-	-	-	Fixtures - Route 2 Dwell, S.C.
7551 Sept 12, 1973	Greene	Donnie S. Lankersley remc	Harry	#20686 4-5-78 #29405 cancelled	Janie B. Roberson et al	1290	490	3,800	13.26 acres, Mt. Kittick Rd. Lane, Austin Rd.
8739 Sept 25, 1973	"	Donnie S. Lankersley remc	Martha W.	"	Jimpsonville Lumber	1291	573	4,000	1.78 acre, apple blossom lane, in 12 near Mullin
8855 Sept 26, 1973	"	Donnie S. Lankersley remc	"	3-22-93 #17360 cancelled	E. J. Whitmore, Jr.	1291	687	3,385	1.80 acres, Car Bethel Rd
8821 Sept 26, 1973	Greene	Donnie S. Lankersley remc	Ronald	1-24-77 #1362 cancelled	Consolidated credit	1291	691	5,700	Lot 11, Rungan Dr. Mayfair Estate.
"	"	Donnie S. Lankersley remc	Vicki	1-24-77 #1362 cancelled	"	1291	691		
9383 Oct 2, 1973	"		Ronald		C. Douglas Wilson + Co	1292	211		Book 1286 page 815 Assign - for mtg. see R.E.M

# DIRECT or MORTGAGOR Index to Real Estate Mortgages - Greenville County, S. C.

Open at Proper Tab according to First Letter or Letters of Name and refer to Buff Sub-Index sheet for page reference.

(24)

KEYS PRINTING CO.

FILE NUMBER DATE OF RECORD	MORTGAGORS FAMILY NAMES	GIVEN NAMES ABCDEFGHIJ	GIVEN NAMES JKLMNO	GIVEN NAMES PQRSTUVWXYZ	MORTGAGEES	BOOK	PAGE	AMOUNT	BRIEF DESCRIPTION, LOCATION, ETC. (NOT WARRANTED)
10632 Oct. 16, 1973	Greene	Donnie S. Tankersley RMC cancelled	7-22-91 # 37014	158	St. 125-1065 assn. of St. Ann			00	Parkwood, sec. I.
10715 Oct. 17, 1973	"	Donnie S. Tankersley RMC cancelled	7-22-91 # 37005	158	St. 125-1057 mc.	1293	96	16,000	Lot 53, Oak Park Dr.
11139 Oct. 22, 1973	"	Donnie S. Tankersley RMC cancelled	(New) Lillie Maude Greene	3-18-74 # 23084	Blakely Enterprises St. Bk. 22-89	1293	249	1,675	Sec. I. Lot 53 "Parkwood"
11595 Oct. 26, 1973	Green	Donnie S. Tankersley RMC cancelled	Lillie Maude 3-9-76 St. Bk. 36-855	158	Greer Fed. S. L. assn.	1293	506	4,000	part of Hartshorn Rd. Butler St. 1/2 acre + .55 acre, pl'd
12106 Nov. 1, 1973	"	Donnie S. Tankersley RMC cancelled	Candra # 22813	158	Wesley M. Rose	1294	35	957	Rd. also Lot 33, Parkdale Lots 34 & 35, White Horse
12113 Nov. 1, 1973	"	Donnie S. Tankersley RMC cancelled	Naomi K.	10-13-87 # 17483	C. D. Financial	1294	393	3,180	Near Greer. 1.38 acres, Sulber Rd. Book 1169 page 217
13138 Nov. 14, 1973	Greene	Donnie S. Tankersley RMC cancelled	Callette W. + Malvin Lee 9-13-91 # 47554	158	Cameron - Brown Co. 126-930	1294	347	7,700	Assignment - for inty see R. Em Mtn. St. Lot 26 Ruby Dr. Paris
13235 Nov. 15, 1973	"	Donnie S. Tankersley RMC cancelled	Kathy + Robert 11-13-78 # 14914	158	Administrators of St. BK 62-481	1295	243	5,880	Sumner Hgts. Paris mtn. St. Lot 26 Ruby Dr. New
13565 Nov. 20, 1973	"	Donnie S. Tankersley RMC cancelled	Gladys Colman 7-29-78 # 3163	158	MCC Financial	1295	339	5,880	Inty. see R. Em Bk. 1062 pg 393 subordination of mortgage - 73-12638
14553 Dec. 4, 1973	"	Donnie S. Tankersley RMC cancelled	Mary J.	7-29-78 # 3163	First Fed. S. L. Assn	1295	676	7,700	Marietta Pictures - 20 N. Saluda Dr Inty. see R. Em. Book 1292 pg 529
14971 Dec. 10, 1973	Green	Donnie S. Tankersley RMC cancelled	Alvin W., et al		Sears Roebuck & Co.	Deed Bk.		5,880	Release Lot Brunswick Lane -
15121 Dec. 11, 1973	"	Donnie S. Tankersley RMC cancelled	Jessie Jane		Lois B. Abbott	990	228	12,977	Release Lien by Judgment Roll # L-8078 - see Inty. see R. Em. Book 1169 pg. 627 + 1204 pg. 491
16030 Dec. 20, 1973	"	Donnie S. Tankersley RMC cancelled	Willie B.	5-18-87 # 49984	B. P. Peterson	1297	290	12,977	C. D. J. Financial Assn
16872 Jan. 3, 1974	Greene	Donnie S. Tankersley RMC cancelled	Robert + Sarah C.	5-18-87 # 49984	C. D. J. Financial Assn	1297	290	18,200	Real prop. Green Highland St. 23.4 acres, Yarden. Rd.
17101 Jan. 7, 1974	Green	Donnie S. Tankersley RMC cancelled	Ronald	26-77 # 28797	Thomas D. Shan	1297	39	21,350	Lanewood Dr. Pineforest Lot 38 + 1/2 Lot 39.

# DIRECT or MORTGAGOR Index to Real Estate Mortgages - Greenville County, S. C.

Open at Proper Tab according to First Letter or Letters of Name and refer to Buff Sub-Index sheet for page reference.

KEYS PRINTING CO.

FILE NUMBER DATE OF RECORD	MORTGAGORS FAMILY NAMES	GIVEN NAMES ABCDEFGHIJ	GIVEN NAMES JKLMNO	GIVEN NAMES PQRSTUVWXYZ	MORTGAGEES	BOOK	PAGE	AMOUNT	BRIEF DESCRIPTION, LOCATION, ETC. (NOT WARRANTED)
18160 Jan. 18, 1974	Green		4-11-77	Cancelled # 27163 Donnie S. Tankersley RMC	etal corp. Greenville, S.C. Inc. S&B BK 46-738	1300	171	5,700	Lot 38 1/2 Lot 39, Lynwood Dr. Pineforest.
"	"		4-11-77	Cancelled # 27163 Donnie S. Tankersley RMC	etal S&B BK 46-738	1300	171		see R.E.M. Book 1255 page 261 Modification Agreement - for mtg.
19370 Feb. 4, 1974	Greene			Martha W. Cancelled 12-2-76 # 14979 S&B BK 43-5911	(has United Fed. S. & L. Assn.) Mountain Inn Fed. S. & L. Assn. Greenville, S.C.	1301	161		Modification Agreement - for mtg.
19657 Feb. 7, 1974	Green	Rebbie		Donnie S. Tankersley RMC	Domestic Loans Atty. in fact.	1301	207	1,324	lots 23 thru 31. Book 894 Page 106
19773 Feb. 8, 1974	Greene	Bobbie L.		Cancelled 1-21-76 Donnie S. Tankersley RMC	George D. Stewart, Ind. + as # 18495 S&B BK 35-775	1301	477		Assignment - For mtg see R.E.M. Mauldin.
20269 Feb. 14, 1974	Greene	Ellen Mae		Cancelled 4-18-74 # 26213 Donnie S. Tankersley RMC	S&B BK 22-683	1301	739	60,000	Lot. 6. Butler ave.
20442 Feb. 15, 1974	Green	James V. et al		Cancelled 4-18-74 # 26213 Donnie S. Tankersley RMC	S&B BK 22-683	1301	845	3,900	Lot 19 Seminole Dr. West Georgia apt. Sec. 2. Near Greenville.
"	"	Ida Mae, et al		Cancelled 1-21-76 Donnie S. Tankersley RMC	"	1301	845		see R.E.M. Book 628 pg. 175 Partial Release of Lien - for mtg. for mtg see R.E.M. Book 1107 pg. 217 Release Lien by judgment Oct 1-1971
20758 Feb. 20, 1974	Green	Lloyd S.			Fidelity Fed. S. & L. Assn	1302	291		
23076 Mar. 18, 1974	Green	Colette W. + Malvin Lee		Cancelled 12-11-75 Donnie S. Tankersley RMC	Cameron Bureau Company # 15241 S&B BK 35-20	1304	530		
23582 Mar. 22, 1974	Green	Burnett Lee + Shirley		Cancelled 5-17-74 # 27243 Donnie S. Tankersley RMC	American Credit Co. S.C. Tax Commission	1305	54	6,600	Lot 5, Nutton ct.
23591 Mar. 22, 1974	Green	Julian K., et al		Cancelled 5-17-74 # 27243 Donnie S. Tankersley RMC	State of S.C.	1305	151	5,000	Lot 11, Conway Dr. Pleasantburg Forest.
"	"	Parma R. et al		Cancelled 2-17-93 # 10424 Donnie S. Tankersley RMC	"	1305	151		Heritage Hills
24839 Apr. 4, 1974	Greene	Mary S.		Cancelled # 26814 Donnie S. Tankersley RMC	Ind. Fed. S. & L. Assn. S&B BK 46-662 et al	1306	311	28,000	Lot 10, Butler Sigs. Rd.
26084 Apr. 17, 1974	Green	Michael W.		Cancelled # 26814 Donnie S. Tankersley RMC	Kenneth M. Wester,	1307	431	2,950	Lot Brooks Dr. Bates St. see R.E.M. BK. 1224 pg. 327
26601 Apr. 23, 1974	Greene	Dennis J. + Mary B.			First Piedmont Bk. & Tr. Co.	1307	600		Subordination Agreement - for mtg.



# DIRECT or MORTGAGOR Index to Real Estate Mortgages - Greenville County, S. C.

Open at Proper Tab according to First Letter or Letters of Name and refer to Buff Sub-Index sheet for page reference.

KEYS PRINTING CO.

FILE NUMBER DATE OF RECORD	MORTGAGORS FAMILY NAMES	GIVEN NAMES ABCDEFGH	GIVEN NAMES IJKLMNO	GIVEN NAMES PQRSTUVWXYZ	MORTGAGEES	BOOK	PAGE	AMOUNT	BRIEF DESCRIPTION, LOCATION, ETC. (NOT WARRANTED)
26529 Apr. 22, 1974	Greene	9-13-76 <del>Donnie S. Tankersley</del> RMC	Cancelled	# 7111 Set OK 4-5-11	Roy D. Fed. Fed. S. & S. Assn.	1307	862	21,000	"Culland Forest" City Lot 177 Knollwood Lane for mtg. see REm bk. 1222 pg. 579 Release 7.5 Acres County Rd + Pollard Rd.
26267 Apr. 19, 1974	Green	Alvin W. et al			Lora B. Abbott	997	404		
26690 Apr. 23, 1974	"				Ronald Carnum - Bureau Company	1308	155		Assigned to Helene Hanna Savings Loan Assn - for mtg see REm bk. 1299 pg. 185
27230 Apr. 29, 1974	Green	Cancelled <del>Donnie S. Tankersley</del> RMC	10-29-80 # 13447	Set OK 72-596	Walter E. Tankersley Trust, Inc.	1308	589	8,000	Forest Park (Dreary Park) Sully Lot 56 + 57 Allen St.
28002 May 6, 1974	Green	9-17-79 # 9243	Set OK	Cancelled 68-620	Commercial Credit Plan Assn.	1309	436	4,294	Pasture Lot 14 Stagey St. Green
30278 May 29, 1974	Greene	Elaine T. + James A.	Cancelled <del>Donnie S. Tankersley</del> RMC	1-22-81 # 2105	First Fed. S. & S. Assn.	1311	856	22,300	open farm Lot 180 Trent Dr.
30735 Jun. 3, 1974	Green	Betty Anne	Cancelled <del>Donnie S. Tankersley</del> RMC	8-16-88 # 9540	Waller's Rest Fed. Trust Co.	1312	523	13,500	O'Neal St. 4.6 Acres, Little Texas Rd.
31111 Jun. 5, 1974	Greene	Buford	Cancelled <del>Donnie S. Tankersley</del> RMC	8-16-88 # 9540	Southern Bank +	1312	685	3,500	1.22 acres - Lot 2 old Augusta Rd. also 1.20 acres - Lot 1 Augusta Rd. (U.S. Hwy 25) Dunklin St.
"	"	"	"	"	"	1312	685		
"	"	"	"	"	"	1312	685		
32425 June 19, 1974	"	Henry R. et al	Cancelled <del>Donnie S. Tankersley</del> RMC	7-9-81 # 759	Current R. Deible Co.	1314	240		In mtg. see REm BK. 1247 pg. 577 Assigned to Mtg. Loans - Kowally Place.
33276 Jun. 27, 1974	Greene	Thomas	Cancelled <del>Donnie S. Tankersley</del> RMC	7-9-81 # 759	Southern Bank + M. Assn.	1314	919	17,500	Lot 26 Lanina ave. 74-6723 Taylor's fixtures - 301 Bridge Rd Park
84 July 1, 1974	Green	Hester S. +	Cancelled <del>Donnie S. Tankersley</del> RMC	2-18-77 # 21876	Carolina Fed. S. & S. Services, Inc.				
713 Jul. 8, 1974	"	Rosa Mae	Cancelled <del>Donnie S. Tankersley</del> RMC	2-18-77 # 21876	MCC Financial	1315	693	2,393	Lot 186 "Paramount"
397 July 3, 1974	Green	Clyde T. et al			Shell Oil Company	Deed Bk. 1002	453		Release of mtg. + Assignment of Rent - for mtg. see REm bk. 843 page 399
"	"	Corine H. et al			"	Deed Bk. 1002	453		

(See June Entries on next page)

# DIRECT or MORTGAGOR Index to Real Estate Mortgages -- Greenville County, S. C.

Open at Proper Tab according to First Letter or Letters of Name and refer to Buff Sub-Index sheet for page reference.

KEYS PRINTING CO.

FILE NUMBER DATE OF RECORD	MORTGAGORS FAMILY NAMES	GIVEN NAMES ABCDEFGH	GIVEN NAMES IJKLMNO	GIVEN NAMES PQRSTUWXYZ	MORTGAGEES	BOOK	PAGE	AMOUNT	BRIEF DESCRIPTION, LOCATION, ETC. (NOT WARRANTED)
1000 Jul. 10, 1974 1411	Allen	<del>Donnie S. Tankersley</del>	8-11-81 #3795	Lat BK 74-1671	Trust Co.			.02	
July 15, 1974 2550	Greene	<del>Donnie S. Tankersley</del>	7-28-78 #3163		Southern Bank &	1316	206	14,899	17.26 acres River Rd. 74-07337
July 25, 1974 2670	Green	<del>Donnie S. Tankersley</del>			Sears, Roebuck & Co.	✓	✓	-	Fixtures N. S. Saluda Dr. See inty. see Rem. bk. 1049, pg. 71 Assigned to Local Inty. Corp.
July 26, 1974 2907	Allen	<del>Donnie S. Tankersley</del>	8-29-78	#13961	Madison Home Construction Co.	1317	684	50	"Colonial Hills"
Jul. 30, 1974 8566	Green	<del>Donnie S. Tankersley</del>	11-3-77	#13961	First Fed. S. & L. Assn.	1317	807	19,733	Lot 229 Sec 6
Oct. 1, 1974 9895	Greene	<del>Donnie S. Tankersley</del>	6-7-77	#33776	Financial	1318	257	5,712	"Wade Hampton Gardens" Sec. III Lot 18 Valgate Dr.
Oct. 6, 1974 10294	Greene	<del>Donnie S. Tankersley</del>	9-13-76	#7110	C. C. Nat'l Bank	1323	795	39,600	Manhattan Lot 58 Sunset estate.
Oct. 21, 1974 10877	Greene	<del>Donnie S. Tankersley</del>	3-10-76		Fidelity Ind. S. & L. Assn.	1008	519	.00	R. P. A. Wildaire estate, Sec. III
Oct. 29, 1974 12253	Greene	<del>Donnie S. Tankersley</del>	12-17-99		First Fed. S. & L. Assn.	1325	485	18,000	Lot 61 Woodruffwood Dr. Old Mill estate, Sec. II
Nov. 13, 1974 13326	Allen	<del>Donnie S. Tankersley</del>	1-22-76		First Fed. S. & L. Assn.	1326	458	35,500	Lot #2-A Old Mill Rd. Paris N.
Nov. 26, 1974 14116	Greene	<del>Donnie S. Tankersley</del>			William Maxwell Inc.	1327	465	6,750	2 ac. near S. Parker Rd. Corp. Inty. see Rem. bk. 323 pg. 795 Assigned to the Federal Home Loan Inty.
Dec. 9, 1974	Green	<del>Donnie S. Tankersley</del>	2-5-75	#18291	South Carolina Nat'l Bank	1328	397	.00	
"	"	<del>Donnie S. Tankersley</del>	2-5-75	#18291	South Hills Delta T. Inc.	1329	279	2,500	Lot 94 Knollwood Hgts. add.
"	"	<del>Donnie S. Tankersley</del>	1-27-75	#17683	"	1329	279		
"	"	<del>Donnie S. Tankersley</del>	1-27-75	#17683	"	1011	626		
"	"	<del>Donnie S. Tankersley</del>	9-6-81	#31072	"	1011	626		
30729 Jan. 3, 1974 31614	"	<del>Donnie S. Tankersley</del>	5-6-81	#31072	Lat BK 73-1882	1312	323	270,000	Hampton Blvd. (U. S. Hwy. 29) 3.54 acs. Pine Knoll Dr. + Wade
Jan. 11, 1974	"	<del>Donnie S. Tankersley</del>	5-6-81	#31072	Lat BK 73-1882	1313	259	270,000	Hampton Blvd. (U. S. Hwy. 29) 3.5+ acs. Pine Knoll Dr. + Wade