


DIRECT or MORTGAGOR Index to Real Estate Mortgages — Greenville County, S. C.

REG. U. S. PAT. OFFICE *Chas. McCott* County Indexes Since 1888
An Identifying Trade Mark

 Open at Proper Tab according to First Letter or Letters of Name and refer to Buif Sub-Index sheet for page reference.

COTT FAMILY NAME INDEX No. 75 © 1949
Made by The Cott Index Company, Columbus, Ohio
Sold By Walker, Evans & Cogswell Co., Charleston, S.C.

FILE NUMBER	MORTGAGORS	GIVEN NAMES	GIVEN NAMES	GIVEN NAMES	MORTGAGEES	BOOK	PAGE	Amount	BRIEF DESCRIPTION, LOCATION, ETC.
DATE OF RECORD	FAMILY NAMES	ABCDEFGHIJ	IJKLMNOP	QRSTUVWXYZ					(Not Warranted)
15698 Jun. 28, 50	Garrett	<i>Cancelled</i> Ollie Farnsworth R.M.C.	4/10/70 Nelson F.	# 22160	C. Douglas Wilson & Co.	466	19	00 6000.	Lot E, Elizabeth St., North Hills
17507 Jul. 21, 50	"	<i>Cancelled</i> Ollie Farnsworth R.M.C.	2/3/66 James L., etal	# 22640	General Mortgage Co.	469	213)	00 2550.	Piedmont Village Lot 86, Sec. 4, Hammett St.,
"	"	<i>Cancelled</i> Ollie Farnsworth R.M.C.	2/3/66 Mozelle B. etal	# 22640	" " "	469	213)	"	" " " " " "
19325 Aug. 10, 50	"		Eddie M., etal		" " "	471	193)	00 3100.	Lot 7, Sec. C, East N. Sixth St. Woodside Mills.
"	"		Geneva B. Etal		" " "	471	193)		
27271 Nov. 9, 50	"	<i>Cancelled</i> Ollie Farnsworth R.M.C.	Charlotte	# 32754 5/17/66	Fidelity Fed. S. & L. Ass'n.	482	454	00 1800.	Lot Manley St., City
8076 Apr. 7, 51	"	<i>Cancelled</i> Donnie S. Tankersley R.M.C.	David C.	5-11-76 # 29094	Canal Ins. Co.	495	415	00 7500.	Personal Prop. Lot 12, Lee Rd. Near City, also
8081 Apr. 7, 51	"	<i>Cancelled</i> Donnie S. Tankersley R.M.C.	" "	5-11-76 # 29094	" " "	495	423	00 2200.	Personal Prop. Lot 12, Lee Rd. near City, also
27530 Dec. 1, 51	"	<i>Cancelled</i> Ollie Farnsworth R.M.C.	2/7/72 Blake P.	# 21254	Liberty Life Ins. Co.	516	443	00 8000.	Inn Lot 6, Fairview Drive, Fountain
27530 Dec. 1, 51	"	<i>Cancelled</i> Ollie Farnsworth R.M.C.	" "	# 21254	" " " "	516	455	00 8000.	Lot 3, Fairview Dr., Fountain Inn
27530 Dec. 1, 51	"	<i>Cancelled</i> Ollie Farnsworth R.M.C.	" "	# 21254	" " " "	516	451	00 8000.	Lot 4, Fairview Dr., Fountain Inn
27530 Dec. 1, 51	"	<i>Cancelled</i> Ollie Farnsworth R.M.C.	" "	# 21254	" " " "	516	447	00 7850.	Lot 5, Fairview Dr., Fountain Inn
4297 Feb. 21, 52	"	<i>Cancelled</i> Ollie Farnsworth R.M.C.	7-11-66 #1331 John Owens, etal		Laurens Fed. S. & L. Ass'n.	523	201)	00 4800.	S'ville. <i>Austin Jr</i> Lot 31, South Pliney Circle
"	"	<i>Cancelled</i> Ollie Farnsworth R.M.C.	Dorothy L., etal		" " " "	523	201)	"	" " " " " "
9673 Apr. 25, 52	"	<i>Cancelled</i> Donnie S. Tankersley R.M.C.	Blake P.	5-29-74 # 30301	Liberty Life Ins. Co.	528	399	00 7700.	Lot 14, Fairview D., Ft. Inn
9674 Apr. 25, 52	"	<i>Cancelled</i> Donnie S. Tankersley R.M.C.	" "	5-29-74 # 30301	" " " "	528	395	00 7700.	Lot 12, Fairview Dr., Ft. Inn

DIRECT or MORTGAGOR Index to Real Estate Mortgages — Greenville County, S. C.

REG. U. S. PAT. OFFICE *Chas. McCall* County Indexes Since 1888 An Identifying Trade Mark

Open at Proper Tab according to First Letter or Letters of Name and refer to Buff Sub-index sheet for page reference.

COTT FAMILY NAME INDEX No. 75 © 1949
Made by The Cott Index Company, Columbus, Ohio
Sold By Walker, Evans & Cogswell Co., Charleston, S.C.

FILE NUMBER	MORTGAGORS FAMILY NAMES	GIVEN NAMES ABCDEFGHIJ	GIVEN NAMES KLMNOP	GIVEN NAMES QRSTUVWXYZ	MORTGAGEES	BOOK	PAGE	Amount	BRIEF DESCRIPTION, LOCATION, ETC. (Not Warranted)
16226	Garrett	Blake P.	<i>Cancelled</i> <i>Ollie Farnsworth</i> <i>R.M.C.</i>	# 9152 9/21/65	Laurens Fed. S. & L. Ass'n.	535	327	00 6,000.	Inn Lot 8, Fairview Dr., Fountain Park, also personal prop.
16461		"	Claude M.	<i>Cancelled</i> <i>Ollie Farnsworth</i> <i>R.M.C.</i>	# 15181	C. Douglas Wilson & Co.	535	459	00 9000.
28368	"	M. H.	<i>Cancelled</i> <i>Ollie Farnsworth</i> <i>R.M.C.</i>	# 3166 8-7-69	George W. Webb	549	147	00 400.	Lot Craig St. Ft. Inn
3807	"	Charles C.	<i>Cancelled</i> <i>Donnie S. Lanier</i> <i>R.M.C.</i>	3-23-73 #26863	C. Douglas Wilson & Co.	554	105	00 8600.	Camilla Park Lot 92, Blythewood Drive Map 2, Village S'ville
7599	Garrette	Billy W., etal	<i>Cancelled</i> <i>Donnie S. Lanier</i> <i>R.M.C.</i>	8-24-79 # 6636	Fidelity Fed. S. & L. Ass'n.	558	320	00 2,575.	Lot 143 Fourth St. Woodside Mills
"		"	Helen S. etal	<i>Cancelled</i> <i>Ollie Farnsworth</i> <i>R.M.C.</i>	8-24-79 # 6636	" " " " "	558	320	00
8008	Garrett	Ansel H.	<i>Cancelled</i> <i>Ollie Farnsworth</i> <i>R.M.C.</i>	# 11256 8/24/67	Goodyear Mortgage Corp.	559	183	00 6650.	Add., also Personal Prop. Lot 214, Laurens Rd., East Lynne
10873		"	Joseph E.	<i>Cancelled</i> <i>Ollie Farnsworth</i> <i>R.M.C.</i>	# 5945 9/10/68	First Fed. S. & L. Ass'n.	562	422	00 11,730.
348	"	Margaret N.	<i>Cancelled</i> <i>Ollie Farnsworth</i> <i>R.M.C.</i>	# 6155 5/22/70	C. Douglas Wilson & Co.	583	10	00 6400.	Keith Dr. Lot 19 & part lot 27, Blk. B, Woodville Heights.
3238	"	J. P.	<i>Cancelled</i> <i>Ollie Farnsworth</i> <i>R.M.C.</i>	# 25525 10/2/68	Fidelity Fed. S. & L. Ass'n	586	281	00 2000.	Lot 2 Blk, J, Spruce St., A. A. Green prop.
6380	"	Margaret N.	<i>Cancelled</i> <i>Ollie Farnsworth</i> <i>R.M.C.</i>	# 8140 7-12-66	C. Douglas Wilson & Co.	590	185	00 9600.	Lot 19, & part lot 27, Keith St.
11082	"	Calvin H.	<i>Cancelled</i> <i>Ollie Farnsworth</i> <i>R.M.C.</i>	# 1432 1-15-80	Fidelity Fed. S. & L. Ass'n.	596	227	00 6400.	2 acres Bates Tp.
May 18, 54	"	Laud C., Jr.	<i>Cancelled</i> <i>Donnie S. Lanier</i> <i>R.M.C.</i>	# 22023	of America The Prudential Ins. Co.	619	231	00 10,500.	city Circle, City Lot 32, Blythewood Drive Univer-
28192	"	James R.	<i>Cancelled</i> <i>Ollie Farnsworth</i> <i>R.M.C.</i>	# 9246 9/26/72	" " " "	621	349	00 9,000.	<i>Chestnut Hills</i> Lot 122, Sequoia Dr.
29140	"	Eugene Talmadge	<i>Cancelled</i> <i>Ollie Farnsworth</i> <i>R.M.C.</i>	# 5900	C. Douglas Wilson & Co.	622	347	00 7,750.	Lot McClain Ave.
29960	"	Wallace Vernon,	<i>Cancelled</i> <i>Ollie Farnsworth</i> <i>R.M.C.</i>	# 7524	" " " "	635	343	00 9,800.	Acres. Lot 28, Trenholm Rd., Glenwood
Dec. 31, 54	"	Evelyn L. Nelson F.	<i>Cancelled</i> <i>Ollie Farnsworth</i> <i>R.M.C.</i>	# 7524 9/7/65	" " " "	639	169	00 11,400.	Lot 15, Windsor Dr., Northwoods

DIRECT or MORTGAGOR Index to Real Estate Mortgages — Greenville County, S. C.

REG. U. S. PAT. OFFICE *Chas. McCott* County Indexes Since 1888 An Identifying Trade Mark

Open at Proper Tab according to First Letter or Letters of Name and refer to Buff Sub-Index sheet for page reference.


COTT FAMILY NAME INDEX No. 75 © 1949
Made by The Cott Index Company, Columbus, Ohio
Sold By Walker, Evans & Cogswell Co., Charleston, S.C.

()

FILE NUMBER	MORTGAGORS	GIVEN NAMES	GIVEN NAMES	GIVEN NAMES	MORTGAGEES	BOOK	PAGE	Amount	BRIEF DESCRIPTION, LOCATION, ETC. (Not Warranted)
DATE OF RECORD	FAMILY NAMES	ABCDEFGHIJ	IJKLMNOP	QRSTUVWXYZ					
13975 May 31, 55	Garrett	Cecil F.	<i>Cancelled</i> <i>Donnie S. Lankersley</i> <i>R.M.C.</i>	<i>Cancelled</i> 3-17-75 # 21407	Dot. Bk. 29-72 Fidelity Fed. S. & L. Ass'n.	640	1	00 6,700.	Lot 36, Essex Court, City
15389 Jun. 15, 55	"	Ollie Farnsworth Ben W. R. et al.	<i>Cancelled</i> # 29444 4/13/66		Ft. Inn Fed. S. & L. Ass'n.	641	496)	00 5,300.	Lot, Jones Mill Rd. near Ft. Inn
"	"	<i>Cancelled</i> Ollie Farnsworth et al.	<i>Cancelled</i> # 29444 4/13/66		" " " " " "	641	496)		" " " " " "
18369 Jul. 19, 55	"	James Euel, et al			Joe A. Phillips	645	313)	00 600.	Paris Mt. Tp. Lot 19, Joe A. Phillips Prop.
"	"	Jeanette C, et al			" " "	645	313)		" " " " " "
18621 Jul. 21, 55	"	Cecil F.			Roy W. Boggess, Agt	645	418	00 900.	Lot 35, Essex Court
21245 Aug. 18, 55	"	<i>Cancelled</i> Ollie Farnsworth Evelyn R.M.C.	<i>Cancelled</i> # 5134 8/16/65		Alice W. Gilstrap	648	550	00 1518.	Lot 15, Windsor Drive, Northwoods
24301 Sep. 19, 55	"	Fred Douglass	<i>Cancelled</i> Donnie S. Lankersley <i>R.M.C.</i>	<i>Cancelled</i> 10-7-77 # 11163	82 BK 52-2 C. Douglas Wilson & Co.	652	303)	00 8,000.	Lot 46 & part lots 45 & 44, Blk. F. Washington Loop, Washington Heights.
"	"	" "	<i>Cancelled</i> Donnie S. Lankersley <i>R.M.C.</i>	<i>Cancelled</i> 10-7-77 # 11163	" " " "	652	303)		Circle
26328 Oct. 10, 55	"	<i>Cancelled</i> Ollie Farnsworth <i>R.M.C.</i>	<i>Cancelled</i> # 17909 1-25-67		General Mortgage Co.	654	513	00 11,150.	Lot 6, Blythewood Dr., University
30121 Nov. 19, 55	"	Arthur, Jr.			Carolina Fed. S. & L. Ass'n.	659	205	00 7500.	Lot 1, Green St.
5844 Mar. 5, 56	"	<i>Cancelled</i> Ollie Farnsworth <i>R.M.C.</i>	<i>Cancelled</i> # 25647 3/7/66		J. M. Waddell	670	298	00 10,000.	Isqueena Park Part lot 140, Kirkwood Lane game St.) City
6053 Mar. 7, 56	"	Fred T., Jr. et al	<i>Cancelled</i> Donnie S. Lankersley <i>R.M.C.</i>	<i>Cancelled</i> 6-1-81 # 33349	Set BK 74-259 General Mortgage Co.	670	487)	00 12,200.	Lot 7, East Paris Rd. (Blassin-
"	"	Daisy D. et al	<i>Cancelled</i> Donnie S. Lankersley <i>R.M.C.</i>	<i>Cancelled</i> 6-1-81 # 33349	" " "	670	487)		" " " " " "
9053 Apr. 9, 56	"	<i>Cancelled</i> Ollie Farnsworth <i>R.M.C.</i>	<i>Cancelled</i> # 18300 2/18/70		C. Douglas Wilson & Co.	674	165	00 8750.	Lot 36, Blk. E, Pisgah Dr., Paris
9956 Apr. 18, 56	"	<i>Cancelled</i> Donnie S. Lankersley <i>R.M.C.</i>	<i>Cancelled</i> # 11120 11-3-81		Set BK-75-1185 Fidelity Fed. S. & L. Ass'n.	675	193	00 13,500.	Lot 125, Dellwood Dr.
7310 Mar 26, 56	"	<i>Cancelled</i> Ollie Farnsworth <i>R.M.C.</i>	<i>Cancelled</i> # 24276 3/18/68		" " " "	672	119	00 3,500.	Lot 11, Happy Valley Farms) Bull Lot 100, Walton Rd. (part

DIRECT or MORTGAGOR Index to Real Estate Mortgages — Greenville County, S. C.

REG. U. S. PAT. OFFICE *Chas McCott* County Indexes Since 1888 An Identifying Trade Mark

 Open at Proper Tab according to First Letter or Letters of Name and refer to Buff Sub-Index sheet for page reference.

COTT FAMILY NAME INDEX No. 75 © 1949
Made by The Cott Index Company, Columbus, Ohio
Sold By Walker, Evans & Cogswell Co., Charleston, S.C.

FILE NUMBER	MORTGAGORS	GIVEN NAMES	GIVEN NAMES	GIVEN NAMES	MORTGAGEES	BOOK	PAGE	Amount	BRIEF DESCRIPTION, LOCATION, ETC.
DATE OF RECORD	FAMILY NAMES	ABCDEFGHIJ	IJKLMNOP	QRSTUVWXYZ					(Not Warranted)
12664 May 27, 58	Garrett	Cancelled <i>Ollie Farmworth</i> R.M.C.	L. C., Sr, etal		Analane C. Gibson	748	131	00 1500.	Acres. Lot 10, Lowndes Ave. Elletson.
3101 Jul. 31, 58	"	1/18/72 Charles G. #19536 Cancelled <i>Ollie Farmworth</i> R.M.C.	4-5-79 #28770		Sat BK 5-44 General Mortgage Co.	754	265	00 8500.	Lot Quillan Ave., Ft. Inn
5645 Aug. 28, 58	"	Cancelled <i>Donnie S. Lankersley</i> R.M.C.	James Roy, etal		First Fed. S. & L. Ass'n.	757	246)	00 11,500.	Lot 7, Nora Dr., Bruce Heights.
"	"	Cancelled <i>Donnie S. Lankersley</i> R.M.C.	4-5-79 #28770		Sat BK 65-488	"	"	"	"
6558 Sep. 9, 58	"	Cancelled <i>Ollie Farmworth</i> R.M.C.	Jacqueline B., etal		" " " " "	757	246)	00	" " " " " "
11217 Oct. 30, 58	"	Cancelled <i>Ollie Farmworth</i> R.M.C.	#32151 5/18/65	Walter R.	Citizens B. & L. Ass'n.	758	355	00 900.	1 1/2 acres Grove Tp.
"	"		Dorothy		E. H. Edwards	764	151)	00 450.	Lot 2, New Pelham Rd., Greer Chick Springs Tp. also Lot 1, Pelham Road
11979 Nov. 7, 58	"	Cancelled <i>Ollie Farmworth</i> R.M.C.	#8576 9-28-66	Peggy Ann	Citizens B. & L. Ass'n.	765	115	00 1900.	Tp. 2.9 acres Old Pelzer Rd., Grove
13256 Nov. 21, 58	"	Cancelled <i>Donnie S. Lankersley</i> R.M.C.	10-14-77 Blake P., etal	Cancelled #11862	Sat BK 52-155	766	336)	00 15,000.	Lot 19, Pettgru St. Lot, Markley St. & lot Main St. Ft. Inn, Fairview Tp.
17354 Jan. 9, 59	Cancelled <i>Donnie S. Lankersley</i> R.M.C.	David H. etal	2-7-73 #22270		" " "	766	336)	00	Dr., East Lynne Add.
21952 Feb. 25, 59	"	Cancelled <i>Donnie S. Lankersley</i> R.M.C.	Artie & J. Lloyd, etal	Sat. BK 13-549 #24724	Thomas J. Minnie Gwinn Earle Greer Fed. S. & L. Ass'n.	771	253)	00 6,700.	Lots 152, 153, 188 & 189 Sycamore near Greer, Chick Spgs. Tp.
"	"	Cancelled <i>Donnie S. Lankersley</i> R.M.C.	4-24-75 #24724		Sat. BK 29-728	776	545)	00 11,725.	Lot 22, Woodland Dr., Pinebrook,
24434 Mar. 21, 59	"	Cancelled <i>Ollie Farmworth</i> R.M.C.	Margaret J. etal	#3980	" " " " "	776	545)	00	" " " " " "
25074 Mar. 27, 59	"	Cancelled <i>Ollie Farmworth</i> R.M.C.	J. S., Jr.	8/4/65	Trav. Rest Fed. S. & L. Ass'n.	779	511	00 10,000.	3.9 acres Bates Tp.
27842 Apr. 24, 59	"	Cancelled <i>Ollie Farmworth</i> R.M.C.	Harold S. & Virginia	#27162	Citizens Bldg. & Loan Ass'n.	780	403	00 3500.	3.2 acres, Grove Tp.
"	"	Cancelled <i>Ollie Farmworth</i> R.M.C.	Blake P., Louise Y., etal	#30105	Carolina Fed. S. & L. Ass'n.	784	20)	00 29,000.	Railroad, Ft. Inn, Fairview Tp. 2 lots Main St. & lot C & W.C.
"	"	Cancelled <i>Ollie Farmworth</i> R.M.C.	David H., Mary Lou S., etal		" " " " "	784	20)	"	" " " " " "

DIRECT or MORTGAGOR Index to Real Estate Mortgages — Greenville County, S. C.

REG. U. S. PAT. OFFICE *Chas. M. Cott* County Indexes Since 1888 An Identifying Trade Mark


Open at Proper Tab according to First Letter or Letters of Name and refer to Buff Sub-Index sheet for page reference.

COTT FAMILY NAME INDEX No. 75 © 1949
Made by The Cott Index Company, Columbus, Ohio
Sold By Walker, Evans & Cogswell Co., Charleston, S.C.

FILE NUMBER	MORTGAGORS	GIVEN NAMES	GIVEN NAMES	GIVEN NAMES	MORTGAGEES	BOOK	PAGE	Amount	BRIEF DESCRIPTION, LOCATION, ETC.
DATE OF RECORD	FAMILY NAMES	ABCDEFGHIJ	IJKLMNOP	QRSTUVWXYZ					(Not Warranted)
6936	Garrett	6/24/70		<i>Cancelled</i>				00	Poplar Dr., Greer Ch. Spgs. Tp.
Aug. 29, 59		Dorothy	# 28332	<i>Ollie Farmworth R.M.C.</i>	E. H. Edwards	801	232	1500.	Lots 1 & 2, New Pelham Rd. & Slater Village
7648	"	4/20/71		<i>Cancelled</i>				00	
Sep. 5, 59		Billy Ansel, etal	# 24529	<i>Ollie Farmworth R.M.C.</i>	First Fed. S. & L. Ass'n.	802	99)	2100.	Lots 1 & 2, Blk. J., Mellon St.
"	"	4/20/71		<i>Cancelled</i>					
"		Ethel C., etal	# 24529	<i>Ollie Farmworth R.M.C.</i>	" " " " "	802	99)		" " " " " "
9369	"	2/14/68		<i>Cancelled</i>				84	
Sep. 23, 59		A. P.	# 21451	<i>Ollie Farmworth R.M.C.</i>	Home B. & L. Ass'n.	803	527	3,185.	9.634 acres, Bates Tp.
9815	"	<i>Cancelled</i>		<i>Cancelled</i>				00	
Sep. 28, 59			9/14/70	<i>Ollie Farmworth R.M.C.</i>	C. Douglas Wilson & Co.	804	199	14,350.	Dr. & Chasta Ave. Lot 234 & part lot 235, Elizabeth
12189	"	<i>Cancelled</i>		<i>Cancelled</i>				00	
Oct. 21, 59		G. Sidney	# 20809	<i>Ollie Farmworth R.M.C.</i>	Ft. Inn Fed. S. & L. Ass'n.	806	297	3,500.	Lot in Mauldin Austin Tp.
12590	"	<i>Cancelled</i>		<i>Cancelled</i>				00	
Oct. 26, 59			1/25/68	<i>Ollie Farmworth R.M.C.</i>	First Fed. S. & L. Ass'n.	806	593	12,500.	1,32 acres, G'ville, Pelham Rd.
15627	"	7/17/68		<i>Cancelled</i>				00	
Nov. 25, 59		Hattie, etal	# 1409	<i>Ollie Farmworth R.M.C.</i>	First Nat'l. Bank of Greer	809	431)	3250.	Lot 23, Albert St. Greer,
"	"	7/17/68		<i>Cancelled</i>					
"		Fannie, etal	# 1409	<i>Ollie Farmworth R.M.C.</i>	" " " " "	809	431)		" " " " "
24749	"	2/12/71		<i>Cancelled</i>				00	
Mar. 8, 60		Geneva M.	# 18732	<i>Ollie Farmworth R.M.C.</i>	First Fed. S. & L. Ass'n.	818	198	4,000.	6 acres, Yown Rd.
25829	"	<i>Cancelled</i>		<i>Cancelled</i>				00	
Mar. 22, 60		Charles	# 27971	<i>Ollie Farmworth R.M.C.</i>	L. W. Dill	819	163	1770.	Camilla Park Lot 92, Map 2, Blythewood, Dr.
26544	"	<i>Cancelled</i>		<i>Cancelled</i>				00	
Mar. 29, 60		Dennis A., etal	4-23-82 #	<i>Donnie S. Tankersley R.M.C.</i>	Laurens Fed. S. & L. Ass'n.	819	591)	11,600.	2/3/4 acres, Fairview Tp.
26544	"	<i>Cancelled</i>		<i>Cancelled</i>					
Mar. 29, 60		Adeline T.	4-23-82 #	<i>Donnie S. Tankersley R.M.C.</i>	" " " " "	819	591)		" " " " "
29643	"	<i>Cancelled</i>		<i>Cancelled</i>				00	
Apr. 29, 60		Blake P. etal	7-17-78 # 1543	<i>Donnie S. Tankersley R.M.C.</i>	Fidelity Fed. S. & L. Ass'n.	822	593)	6,500.	Fairview Tp. Lots Weathers Circle, Ft. Inn
"	"	<i>Cancelled</i>		<i>Cancelled</i>					
"		David H. etal	7-17-78 # 1543	<i>Donnie S. Tankersley R.M.C.</i>	" " " " "	822	593)		" " " " "
"	"	<i>Cancelled</i>		<i>Cancelled</i>				00	
"		Blake P. ETAL	7-17-78 # 1543	<i>Donnie S. Tankersley R.M.C.</i>	" " " " "	822	596)	6,500.	Givens Sts., Ft. Inn, Fairview Tp. Part lots 25 & 26 Cor. Gault &
"	"	<i>Cancelled</i>		<i>Cancelled</i>					
"		David H. etal	7-17-78 # 1543	<i>Donnie S. Tankersley R.M.C.</i>	" " " " "	822	596)		" " " " "

DIRECT or MORTGAGOR Index to Real Estate Mortgages — Greenville County, S. C.

REG. U. S. PAT. OFFICE *Chas McCott* County Indexes Since 1888 An Identifying Trade Mark

 Open at Proper Tab according to First Letter or Letters of Name and refer to Buff Sub-Index sheet for page reference.

COTT FAMILY NAME INDEX No. 75 © 1949 Made by The Cott Index Company, Columbus, Ohio Sold By Walker, Evans & Cogswell Co., Charleston, S.C. ()

FILE NUMBER	MORTGAGORS	GIVEN NAMES	GIVEN NAMES	GIVEN NAMES	MORTGAGEES	BOOK	PAGE	Amount	BRIEF DESCRIPTION, LOCATION, ETC.
DATE OF RECORD	FAMILY NAMES	ABCDEFGHIJ	IJKLMNO	PQRSTUVWXYZ					(Not Warranted)
30302 May 5, 60	Garrett	Blake P. etal	<i>Cancelled 7-17-78 # 1543 Sat BK 59-292</i> <i>Dannie S. Lankersley</i>		Fidelity Fed. S. & L. Ass'n.	823	341)	00 7,500.	Ft. Inn, Fairview Tp. Part lots 25 & 26 Gault St.,
"	"	David H. etal	<i>Cancelled 7-17-78 # 1543 Sat BK 59-292</i> <i>Dannie S. Lankersley</i>		" " " " "	823	341)	00	" " " " "
32958 Jun. 1, 60	"	<i>Cancelled</i> Ollie Farnsworth R.M.C. # 3660 8/2/65	Patricia B.		" " " " "	826	154	00 2,500.	Valley. Lot 226, Potomac Ave., Pleasant
67 Jun. 27, 60	"	<i>Cancelled</i> Ollie Farnsworth R.M.C. # 3922 8/3/65	Lawrence E. etal		Laurens Fed. S. & L. Ass'n.	828	398)	00 8200.	Lot 81, S.C. Hwy. 418, Sunset Heights, near Fountain Inn, Fairview Tp.
"	"	<i>Cancelled</i> Ollie Farnsworth R.M.C. # 3922 8/3/65	Jeanette A. etal		" " " " "	828	398)	00	" " " " "
5753 Aug. 26, 60	"	<i>Cancelled</i> Ollie Farnsworth R.M.C. # 15619 11/27/72	James Paul		<i>Sat BK 12-123</i> Ass'n. Carolina Fed. S. & L.	834	154	00 6,450.	Lot 27, Essex Court Baptist Church, Chick Spgs. Tp.
9550 Oct. 8, 60	"	<i>Cancelled</i> Ollie Farnsworth R.M.C. # 25654 5/25/70	Billy Watt, etal		Dee A. Wood	838	287)	00 7000.	Lot Wood Dr. near Pleasant Grove
"	"	<i>Cancelled</i> Ollie Farnsworth R.M.C. # 25654 5/25/70	Mary Helen etal		" " "	838	287)	00	" " " " "
15325 Dec. 14, 60	"	<i>Cancelled</i> Ollie Farnsworth R.M.C. # 27118 5-14-71	Bobby E.		Carolina Fed. S. & L. Ass'n.	844	487	00 3500.	Tp. Lots 25 & 26, Reeves Ave., Gantt
15790 Dec. 20, 60	"	<i>Cancelled</i> Ollie Farnsworth R.M.C. # 12292 10/27/67	G. Sidney		Ft. Inn Fed. S. & L.	845	243)	00 13,000.	Lot 35 & part lot 34 Cor., Crestwood Dr., & Whatley Cir., Mauldin Heights, near Mauldin, Austin Tp.
"	"	<i>Cancelled</i> Ollie Farnsworth R.M.C. # 12292 10/27/67	" "		" " " " "	845	243)	00	" " " " "
15999 Dec. 22, 60	"	<i>Cancelled</i> Ollie Farnsworth R.M.C. # 12934 10-15-62	A. C.		Credit Ass'n. Blue Ridge Production	845	419	00 2,000.	99.30 Acres, Grove Tp.
16248 Dec. 28, 60	"	<i>Cancelled</i> Dannie S. Lankersley R.M.C. # 28867 6-24-72	Mary C. &		<i>Sat Bk 77-694</i> Wade H.	846	19	20 5,275.	1 acre Grove Tp.
16405 Dec. 29, 60	"	<i>Cancelled</i> Ollie Farnsworth R.M.C. # 27961 3/30/66	Bobby E. &		<i>Ann</i> Rebecca	846	45	25 1561.	Tp. Lots 25 & 26, Reeves Dr., Gantt
25257 Apr. 13, 61	"	<i>Cancelled</i> Ollie Farnsworth R.M.C. # 27961 3/30/66	Robert H.		C. Douglas Wilson & Co.	854	511	00 15,300.	Elletson Acres. Lot 18 & part lot 17, Sec. B,
4852 Feb. 27, 57	(See 1957)	Cora H. &	J. C.		<i>General Mortgage to</i>	706	127	00 5,350.	<i>Duncan Hills</i> <i>Lot 123, Smythe St, Sec 4</i>

DIRECT or MORTGAGOR Index to Real Estate Mortgages — Greenville County, S. C.

REG. U. S. PAT. OFFICE *Chas. M. Cott* County Indexes Since 1888 An Identifying Trade Mark


Open at Proper Tab according to First Letter or Letters of Name and refer to Buff Sub-Index sheet for page reference.

COTT FAMILY NAME INDEX No. 75 © 1949
Made by The Cott Index Company, Columbus, Ohio
Sold By Walker, Evans & Cogswell Co., Charleston, S.C.

FILE NUMBER	MORTGAGORS	GIVEN NAMES	GIVEN NAMES	GIVEN NAMES	MORTGAGEES	BOOK	PAGE	Amount	BRIEF DESCRIPTION, LOCATION, ETC.
DATE OF RECORD	FAMILY NAMES	ABCDEFGHIJ	IJKLMNOP	QRSTUVWXYZ					(Not Warranted)
29972 Jun. 3, 61	Garrett	<i>Cancelled</i> <i>Ollie Farnsworth</i> <i>Rim. C.</i>	# 27961 3/30/66	Robert H.	C. Douglas Wilson & Co.	859	357	15,300. ⁰⁰	Lowndes Ave., Elletson Acres. Lot 18 & part lot 17, Sec. B, Tp.
3556 Aug. 4, 61	"	Blake P. etal			Mrs. Volona P. Gray	865	152)	4,000. ⁰⁰	3.63 Acres, Ft. Inn, Fairview
"	"	David H., etal			" " " "	865	152)		" " " " "
4588 Aug. 17, 61	"		Mrs. Mae B.		Southern Patio Co.	866	248	702. ³⁰	Lot Berkley Ave.
7518 Sep. 20, 61	"	Doyle W. etal	<i>Cancelled</i> <i>Donnie & Lankensley</i> <i>Rim. C.</i>	3-14-80	William N. Bostic d/b/a C. Douglas Wilson & Co.	869	145)	19,950. ⁰⁰	Lot 20, Northside Gardens.
"	"	Frances Elizabeth W., etal			" " " "	869	145)		" " " "
7679 Sep. 22, 61	"	G. Stone	<i>Cancelled</i> <i>Ollie Farnsworth</i> <i>Rim. C.</i>	# 33532 6/1/65	Ft. Inn Fed. S. & L. Ass'n.	869	295	15,000. ⁰⁰	Terrace, Mauldin, S.C. Lot 60, Maple Dr., Peachtree.
10633 Oct. 24, 61	"	Floyd Hampton	<i>Cancelled</i> <i>Ollie Farnsworth</i> <i>Rim. C.</i>	# 11362 10/12/65	Mrs. Nannie C. Pinson	872	247	5,000. ⁰⁰	2 acres Austin Tp.
12483 Nov. 15, 61	"		L. E. Donnie & Lankensley	# 19548 2-2-76 <i>Cancelled</i> <i>Rim. C.</i>	Fidelity Fed. S. & L. Ass'n.	874	329	13,000. ⁰⁰	Lot 35, Salem Court Chick Spgs. Tp.
13894 Dec. 1, 61	"		John	<i>Cancelled</i> <i>Ollie Farnsworth</i> <i>Rim. C.</i>	Citizens B. & L. Ass'n.	875	487	1200. ⁰⁰	Lot 33, Palmer St., near Greer,
14663 Dec. 11, 61	"		W. R.	<i>Cancelled</i> <i>Ollie Farnsworth</i> <i>Rim. C.</i>	" " " "	876	391	1500. ⁰⁰	1 1/2 acres Grove Tp.
18053 Jan. 22, 62	"	D. A.		<i>Cancelled</i> <i>Ollie Farnsworth</i> <i>Rim. C.</i>	Lawrence Knighton	879	586	3,000. ⁰⁰	Community, Fairview Tp. 2 3/4 Acres, Standing Springs
19573 Feb. 8, 62	"	Marion W.		<i>Cancelled</i> <i>Ollie Farnsworth</i> <i>Rim. C.</i>	Fidelity Fed. S. & L. Ass'n.	881	235	1,600. ⁰⁰	Monaghan Mills Lot 3, Odom Circle Victor,
21342 Feb. 28, 62	"	Gary Harold, etal		# 3713	Joe E. Pace, etal	883	123)	1200. ⁰⁰	Hills Lot 160, Butternut Dr., Chestnut
"	"		Martha Sue P., etal		" " " "	883	123)		" " " " "
21955 Mar. 7, 62	"	Frank M. & Margaret F.		<i>Cancelled</i> <i>Ollie Farnsworth</i> <i>Rim. C.</i>	National Bank & Southern	Deed Book 693 523			Real Prop. Agreement

DIRECT or MORTGAGOR Index to Real Estate Mortgages — Greenville County, S. C.

REG. U. S. PAT. OFFICE *Chas. McCott* County Indexes Since 1888
An Identifying Trade Mark

 Open at Proper Tab according to First Letter or Letters of Name and refer to Buff Sub-Index sheet for page reference.

COTT FAMILY NAME INDEX No. 75 © 1949
Made by The Cott Index Company, Columbus, Ohio
Sold By Walker, Evans & Cogswell Co., Charleston, S.C. ()

FILE NUMBER	MORTGAGORS	GIVEN NAMES	GIVEN NAMES	GIVEN NAMES	MORTGAGEES	BOOK	PAGE	Amount	BRIEF DESCRIPTION, LOCATION, ETC.
DATE OF RECORD	FAMILY NAMES	ABCDEFGHIJ	IJKLMNOP	QRSTUVWXYZ					(Not Warranted)
24164 Mar. 30, 62	Garrett	1-16-70 Franklin C.	#15964	Cancelled <i>Allie Farnsworth R.M.C.</i>	Greer Fed. S. & L. Ass'n.	886	28	00 3900.	Plant Lot 74, Cain St., Poinsett
24259 Mar. 31, 62	"	#13502 Charles M. etal	11-1171	Cancelled <i>Allie Farnsworth R.M.C.</i>	Sat. Bk. 3 pg. 502. Fidelity Fed. S. & L. Ass'n.	886	111)	00 14,000.	Lots 24 & 25, Paris Mt.
"	"	#13502 Amber S. etal	11-11-71	Cancelled <i>Allie Farnsworth R.M.C.</i>	Sat. Bk. 3 pg. 502. " " " " "	886	111)	"	" " " " "
24569 Apr. 4, 62	"	Cancelled <i>Donnie S. Lankley R.M.C.</i>	4-29-82	#24132	Sat Bk. 76-1843 " " " " "	886	330)	00 14,200.	Kirkwood Heights Lots 10 & 11, Mills Ave.,
"	"	Cancelled <i>Donnie S. Lankley R.M.C.</i>	4-29-82	#24132	Sat Bk. 76-1843 " " " " "	886	330)	"	" " " " "
25621 Apr. 16, 62	"	Cancelled <i>Donnie S. Lankley R.M.C.</i>	7-31-87	#5865	Sat Bk. 103-1420 First Fed. S. & L. Ass'n.	887	277	00 19,450.	Green Lot 58, Adelaide Dr., Wellington
26011 Apr. 20, 62	"	Cancelled <i>Donnie S. Lankley R.M.C.</i>	9-18-73	#7963	etal Citizens B. & L. Ass'n.	887	560)	00 8,500.	Tp. Tract "B" Old Pelzer Rd., Grove
"	"	Cancelled <i>Donnie S. Lankley R.M.C.</i>	9-18-73	#7963	etal " " " " "	887	560)	"	" " " " "
27577 May 8, 62	"	Cancelled <i>Donnie S. Lankley R.M.C.</i>	6-28-77	#36078	Wyatt Carolina Fed. S. & L. Ass'n.	889	370	00 6,500.	Mayfair Estates, Chick Spgs. Tp. Lot 25, Blk. B, Tipperary Lane,
27928 May 11, 62	"	Cancelled <i>Allie Farnsworth R.M.C.</i>	4/30/65	#30368	Fidelity Fed. S. & L. Ass'n.	889	578	00 9,000.	Lot Mitchell Rd, Butler Tp.
31262 Jun. 18, 62	"	Cancelled <i>Allie Farnsworth R.M.C.</i>	11/25/72		Sat Bk 5-147 C. Douglas Wilson & Co.	893	179	00 10,050.	Lot 14, Sharion Park, near City
1002 Jul. 6, 62	"	Cancelled <i>Allie Farnsworth R.M.C.</i>	#34870		Bank Citizens & Southern Nat'l.	701	291)		Real Prop. Agreement
"	"		M. W. etal	6-8-66	" " " " "	701	291)		" " " " "
1293 Jul. 10, 62	"	Cancelled <i>Allie Farnsworth R.M.C.</i>	3/22/65	#26353	C. Douglas Wilson & Co.	895	165)	00 11,700.	Forest Lot 12, Le Grand Blv'd., Sherwood
"	"	Cancelled <i>Allie Farnsworth R.M.C.</i>	3/22/65	#26353	" " " " "	895	165)	"	" " " " " Spgs. Tp.
5588 Aug. 27, 62	"		Jane L. etal		" " " " "	899	391	89 530.	also Lot 4, O.P. Smith Prop. Ch. Lot 34, Palmer St., near Greer,
			John Earl, Jr.		Citizens B. & L. Ass'n.	899	391		

DIRECT or MORTGAGOR Index to Real Estate Mortgages — Greenville County, S. C.

REG. U. S. PAT. OFFICE *Chas. M. Cott* County Indexes Since 1888 An Identifying Trade Mark

Open at Proper Tab according to First Letter or Letters of Name and refer to Buff Sub-Index sheet for page reference.

COTT FAMILY NAME INDEX No. 75 © 1949
Made by The Cott Index Company, Columbus, Ohio
Sold By Walker, Evans & Cogswell Co., Charleston, S.C.

FILE NUMBER	MORTGAGORS FAMILY NAMES	GIVEN NAMES ABCDEFGHIJ	GIVEN NAMES IJKLMNOP	GIVEN NAMES PQRSTUVWXYZ	MORTGAGEES	BOOK	PAGE	Amount	BRIEF DESCRIPTION, LOCATION, ETC. (Not Warranted)
7150	Garrett	1-4-68	<i>Cancelled</i>		Credit Ass'n.			00	
Sep.13,62		A. C.	<i>Allie Farnsworth</i>	#18353	Blue Ridge Production	901	133	1,584.	85 Acres, Grove Tp.
9034			<i>Cancelled</i>	8/3/65 #3922				00	
Oct.4,62		"	<i>Allie Farnsworth</i>	Lawrence E. etal	Laurens Fed. S.& L.Ass'n.	903	223)	8,200.	Re-record Lot 81, S.C. Hwy.
"		"	<i>Cancelled</i>	8/3/65 #3922	" " " " "	903	223)		418, Sunset Heights. near
11411		"	<i>Allie Farnsworth</i>	Jeanette A. etal	" " " " "	903	223)		Ft. Inn, Fairview Tp.
Oct.30,62		"	<i>Cancelled</i>	#21169	Brashier			00	Maple St. S'ville.
11688		"	<i>Allie Farnsworth</i>	11/19/66	Paunae F.	905	229	300.	Lot Old Stage Rd.,now North
Nov.1,62		"	<i>Cancelled</i>	3-21-88 #	Volina P. Gray	905	399	9,250.	40369 Sat Bk 107-550
12416		"	Herbert E.	<i>Cancelled</i>	Carolina Fed. S.& L.Ass'n.	905	399	9,250.	Lot 25,Sec. B, Oak Hill Dr.,Oak
Nov.9,62		"	12-13-72 #17301	<i>Cancelled</i>	Sat Bk 12-359	908	243	13,500.	Riverdale
14659		"	Eugene T. & Marian E.	<i>Cancelled</i>	First Fed. S.& L.Ass'n.	908	243	13,500.	Lot 39, River View Dr.
Dec.6,62		"	Elizabeth G. etal	<i>Cancelled</i>	6-27-79 #38503 Sat Bk 67-616	907	363	12,000.	Part Lot 5,Rutherford Rd.
15713		"	2-20-73 #23495	<i>Cancelled</i>	Sat Bk 14-119	909	377)	80,000.	Lot,Main St., Ft. Inn
Dec.19,62		"	Blake P. & Louise Y. etal	<i>Cancelled</i>	General Mortgage Co.	909	377)		" " " " "
"	"	2-20-73 #23495	<i>Cancelled</i>	" " " " "	909	377)		" " " " "	
"	"	David H. etal	<i>Cancelled</i>	Sat Bk 14-119	909	377)		" " " " "	
18348	"	2-20-73 #23495	<i>Cancelled</i>	Sat Bk 14-119	909	377)		" " " " "	
Jan.19,63	"	Mary Lou S. etal	<i>Cancelled</i>	5-8-85 #33824 Sat Bk 89-1031	911	591	8,650.	Lot 57, Monaghan Sub'd.	
19751	"	Roy L.	<i>Cancelled</i>	C. Douglas Wilson & Co.	911	591	8,650.	Lot 57, Monaghan Sub'd.	
Feb.5,63	"	David H.	<i>Cancelled</i>	J. W. Marlar	913	109	2,000.	Lot,Case St. Ft. Inn,Fairview Tp.	
23321	"		<i>Cancelled</i>	Inc. Chat. Mtg.	319	511		Lot 43, Waddell Rd.	
Mar.15,63	"	Walter	<i>Cancelled</i>	Piedmont Nat'l. Gas Co.,	916	528	5,325.	Ackley Rd., Eastover	
23935	"	6-6-73 #25148 Sat Bk 16-662	<i>Cancelled</i>	Mack H. Pazdan as Comm.	916	528	5,325.	Lot 1, Cor. Beechwood Ave. &	
Mar.22,63	"	J. Carroll	<i>Cancelled</i>	10-14-74 #9641 Sat Bk 26-440	919	192	5,500.	Hgts., Paris Mt. Tp.	
26272	"	John Mitchell	<i>Cancelled</i>	First Fed. S.& L.Ass'n.	919	192	5,500.	Lot 24, Ruby Dr. new Furman	
Apr.16,63	"	2-13-80	<i>Cancelled</i>	#4271 Sat Bk 71-742	920	347	6,350.	Lot Davis Rd.,Gantt Tp.	
27691	"	Coreodus, etal	<i>Cancelled</i>	" " " " "	920	347	6,350.	Lot Davis Rd.,Gantt Tp.	

DIRECT or MORTGAGOR Index to Real Estate Mortgages — Greenville County, S. C.

REG. U. S. PAT. OFFICE *Chas. McCott* County Indexes Since 1888
An Identifying Trade Mark

☞ Open at Proper Tab according to First Letter or Letters of
Name and refer to Buff Sub-Index sheet for page reference.

COTT FAMILY NAME INDEX No. 75 © 1949
Made by The Cott Index Company, Columbus, Ohio
Sold By Walker, Evans & Cogswell Co., Charleston, S.C. ()

FILE NUMBER	DATE OF RECORD	MORTGAGORS FAMILY NAMES	GIVEN NAMES ABCDEFGHIJ	GIVEN NAMES JKLMNO	GIVEN NAMES PQRSTUVWXYZ	MORTGAGEES	BOOK	PAGE	Amount	BRIEF DESCRIPTION, LOCATION, ETC. (Not Warranted)
29045	May 13, 63	Garrett	<i>Cancelled</i> <i>Annice S. Lankersley</i> <i>RMIC</i>	1-2-86 # 22006		<i>St No. 92-1582</i> Greer Fed. S. & L. Ass'n.	922	95)	00 2500.	St. Greer Mill Village, Lot 17, Hollis
"	"	"	<i>Cancelled</i> <i>Annice S. Lankersley</i> <i>RMIC</i>	1-2-86 # 22006		<i>St No. 92-1582</i> " " " " "	922	95)		" " " " "
29361	May 15, 63	"	<i>Cancelled</i> <i>Annice S. Lankersley</i> <i>RMIC</i>	1-2-86 # 22006		<i>St Blk. 92-1582</i> " " " " "	922	249)	00 500.	Village Greer. Lot 17, Hollis St., Greer Mill
"	"	"	<i>Cancelled</i> <i>Annice S. Lankersley</i> <i>RMIC</i>	1-2-86 # 22006		<i>St Blk. 92-1582</i> " " " " "	922	249)		" " " " "
32247	Jun. 13, 63	"	<i>Cancelled</i> <i>Ollie Farmworth</i> <i>RMIC</i>	4/8/66 # 29026		<i>Cancelled</i> Fidelity Fed. S. & L. Ass'n.	125	276	00 11,500.	Gardens. Lot 9, Flamingo Dr. Wade Hampton
1416	Jul. 10, 63	"	<i>Cancelled</i> <i>Ollie Farmworth</i> <i>RMIC</i>	1/5/73 # 19315		<i>Cancelled</i> Citizens B. & L. Ass'n.	927	546	00 5,000.	Spgs. Tp. Lot 20, Albert St. Greer Chick
1415	Jul. 10, 63	"	<i>Cancelled</i> <i>Ollie Farmworth</i> <i>RMIC</i>	11-10-72 # 14173		<i>Cancelled</i> L. L. Bridgeman	927	565	00 2,000.	Spgs. Tp. Lot 20, Albert St. Greer Chick
5011	Aug. 15, 63	"	<i>Cancelled</i> <i>Ollie Farmworth</i> <i>RMIC</i>	4-7-83 # 25946		<i>Cancelled</i> Security Life & Trust Co.	931	539	00 13,000.	Lot 9, Map 2, Avery St. near Cty. Slater Village, Bates Tp.
6979	Sep. 4, 63	"	<i>Cancelled</i> <i>Ollie Farmworth</i> <i>RMIC</i>	8/2/71 # 3306		<i>Cancelled</i> Tr. Rest Fed. S. & L. Ass'n.	933	244	00 4,200.	Lot 6, Blk. D, Lindberg St., S'ville.
7623	Sep. 10, 63	"	<i>Cancelled</i> <i>Ollie Farmworth</i> <i>RMIC</i>	# 11334		<i>Cancelled</i> Ft. Inn Fed. S. & L. Ass'n.	934	53	00 4,100.	Lot 1, Prop. G. Sidney Garrett, Austin Tp.
10195	Oct. 4, 63	"	<i>Cancelled</i> <i>Ollie Farmworth</i> <i>RMIC</i>	10/12/65 # 1537		<i>Cancelled</i> Roper Motor Co., Inc., Easley	936	428	00 584.	Lot 22, Forest Dr. Spring Forest Lowndes Ave., Elletson Acrs.
11726	Oct. 21, 63	"	<i>Cancelled</i> <i>Ollie Farmworth</i> <i>RMIC</i>	# 27967		<i>Cancelled</i> Motor Contract Co. of G'ville, Inc.	938	177	3028. 00	Lot 18 & part lot 17, Sec. B, Heights Chick Spgs. Tp.
15069	Nov. 21, 63	"	<i>Cancelled</i> <i>Ollie Farmworth</i> <i>RMIC</i>	3/30/66 # 18263		<i>Cancelled</i> Greer Fed. S. & L. Ass'n.	941	298	11,900. 00	Lot 55, Bessie Ave., Woodland
16244	Dec. 4, 63	"								
20690	Jan. 22, 64	"		Clarence J. &	Sarah E.	Albert M. Finley Const. Co. Ass'n.	942	377	1620. 00	1 acre Hwy. 20, new Piedmont
21081	Jan. 27, 64	"		Charles G. & Martha J. Mrs.		Fountain Inn Fed. S. & L.	946	461	16,500. 00	Lot Quillen Ave., Ft. Inn
		"		Fred. D. & Mamie W.		Fidelity Fed. S. & L. Ass'n.	947	186	2700.	Lot Asbury St., (formerly John St.)

DIRECT or MORTGAGOR Index to Real Estate Mortgages — Greenville County, S. C.

REG. U. S. PAT. OFFICE *Chas. M. Catts* County Indexes Since 1888 An Identifying Trade Mark

Open at Proper Tab according to First Letter or Letters of Name and refer to Buff Sub-Index sheet for page reference.

COTT FAMILY NAME INDEX No. 75 © 1949
Made by The Cott Index Company, Columbus, Ohio
Sold By Walker, Evans & Cogswell Co., Charleston, S. C.

FILE NUMBER	MORTGAGORS FAMILY NAMES	GIVEN NAMES ABCDEFGHIJ	GIVEN NAMES KLMNOP	GIVEN NAMES QRSTUVWXYZ	MORTGAGEES	BOOK	PAGE	Amount	BRIEF DESCRIPTION, LOCATION, ETC. (Not Warranted)
25946 Mar. 13, 64	Garrett	2/19/68 G. Sidney	<i>Cancelled</i> Ollie <i>Farmworth</i> R.M.C. # 21841		Ft. Inn Fed. S. & L. Ass'n.	952	173	7,500.	S'ville, Lot 36, Pine Lane Hunters Acres,
29421 Apr. 16, 64	"	<i>Cancelled</i> Annus S. <i>Indenley</i> R.M.C.	1-26-84 # 23122		Fidelity Fed. S. & L. Ass'n.	955	425	14,500.	View Heights, Bates Tp. Lot 51, Grand View Circle, Grand
29462 Apr. 17, 64	"	Harold	# 8058 9-22-66	<i>Cancelled</i> Ollie <i>Farmworth</i> R.M.C.	Woodruff Fed. S. & L. Ass'n.	955	484	2,500.	Ave.) Greer Mill Village Lot 160 Branch St. (now Stuart
31364 May 6, 64	<i>Cancelled</i> Ollie <i>Farmworth</i> R.M.C.	9/19/72 Blake P., Jr. & Mason Y, etal			Fountain Inn Fed. S. & L.	957	462)	30,000.	Lot South Main St., Ft. Inn
"	"	David T. & # 8357	etal	Stewart H.	" " " " "	957	462)		" " " " " "
34895 Jun. 9, 64	"	7/24/69 Evelyn L. # 1869	<i>Cancelled</i> Ollie <i>Farmworth</i> R.M.C.		Fidelity Fed. S. & L. Ass'n.	961	281	6600.	Lot Earle Dr.
34890 Jun. 9, 64	"	" " <i>Cancelled</i> Ollie <i>Farmworth</i> R.M.C.	# 1611	etal	R. M. Caine, etal Trs.	961	290	2100.	Lot Earle Dr.
2111 Jul. 16, 64	"	<i>Cancelled</i> Ollie <i>Farmworth</i> R.M.C.	# 8575 9-28-66	Seth F.,	Comm. Finance Corp.	965	269)	840.	2.9 acres
"	"	<i>Cancelled</i> Ollie <i>Farmworth</i> R.M.C.	# 8575 9-28-66	Peggy, etal	" " "	965	269)		" " "
4970 Jul. 13, 64	<i>Cancelled</i> Ollie <i>Farmworth</i> R.M.C.	8/25/69 Calvin G. & John S., Jr. etal	# 4706		Fidelity Fed. S. & L. Ass'n.	968	310	85,000.	Paris Mt. Tp. Prop. of Paris Mt. Golf Course,
5546 Aug. 19, 64	"	6-23-88 # 57162 A. C. etal <i>Cancelled</i> Annus S. <i>Indenley</i> R.M.C.	3-22-88 8.4 Blk		107-578 Credit Ass'n.			00	
"	"	6-23-88 # 57162 Alfred C. etal <i>Cancelled</i> Annus S. <i>Indenley</i> R.M.C.	3-22-88 #		40366 8.4 Blk. 107-578	969	123)	3,405.	85 acres, Grove Tp.
7117 Sep. 3, 64	"	<i>Cancelled</i> Ollie <i>Farmworth</i> R.M.C.	11/27/68 # 13004	James A. etal	Marion Harris	970	537)	2,625.	Lot 100, Hallton Rd., Butler Tp.
"	"	<i>Cancelled</i> Ollie <i>Farmworth</i> R.M.C.	11/27/68 # 13004	Mary A. etal	" " "	970	537)		" " " " "
7620 Sep. 10, 64	"	<i>Cancelled</i> Ollie <i>Farmworth</i> R.M.C.	# 16805 - 1/28/70	Ollie S., Jr. etal	Carolina Rentals, Inc.	971	331)	02 827.	Lot 59, E. North St. Extn. & Lot 36, Blk, E, Paris Heights
"	"	<i>Cancelled</i> Ollie <i>Farmworth</i> R.M.C.	# 16805 1/28/70	Margaret R. etal	" " "	971	331)		Sub'd.
33204 May 20, 66	(see 1966)	Iva D. Iva D.			Sou. Bank & Trust Co	1031	445	9000.	Ft. Leno Lots 1 & 2 Sullivan St.

DIRECT or MORTGAGOR Index to Real Estate Mortgages — Greenville County, S. C.

REG. U. S. PAT. OFFICE *Chas McCatt* County Indexes Since 1888 An Identifying Trade Mark

Open at Proper Tab according to First Letter or Letters of Name and refer to Buff Sub-Index sheet for page reference.

COTT FAMILY NAME INDEX No. 75 © 1949 Made by The Cott Index Company, Columbus, Ohio Sold By Walker, Evans & Cogswell Co., Charleston, S.C. ()

FILE NUMBER	DATE OF RECORD	MORTGAGORS FAMILY NAMES	GIVEN NAMES ABCDEFGHIJ	GIVEN NAMES KLMNOP	GIVEN NAMES QRSTUVWXYZ	MORTGAGEES	BOOK	PAGE	Amount	BRIEF DESCRIPTION, LOCATION, ETC. (Not Warranted)
8668	Sep. 21, 64	Garrett	Carolyn G.	et al	<i>Cancelled 4-18-86 # 34212</i> <i>Cancelled 4-18-86 # 34212</i>	<i>Cancelled 4-18-86 # 34212</i> <i>Cancelled 4-18-86 # 34212</i>	972	371)	00 11,550.	Horse Heights Lot 32, Range View Circle, White
"	"	"	F. Obie	et al	<i>Cancelled 3-25-76 # 24426</i>	<i>Cancelled 3-25-76 # 24426</i>	972	371)	00	" " " " " "
8658	Sep. 21, 64	"	<i>Donnie S. Lankersley RMC</i>		William R.	W. T. Patrick, etal	972	391	8,600.	Valley, Gantt Tp. Lot 168, Potomac Ave., Pleasant
10218	Oct. 5, 64	"	1-16-86 # 23634		Maxie W.,	Albert M. Finley Cont. Co.	974	161)	60 1,821.	Village Lot 17, Hollis St., Greer Mill
"	"	"	1-16-86 # 23634		Mary J., etal	" " "	974	161)		" " " " " "
10296	Oct. 6, 64	"	<i>Cancelled # 12089</i>	10/27/71	Richard Warren	Peoples Nat'l. Bank	974	261	00 10,000.	Tully P. Babb. Lot 110, Stonehaven Dr., Estate
12917	Oct. 30, 64	"	Ansel H.		<i>Cancelled # 13616</i>	B. & F. Roofing Co.	977	61)		21.25 per. mo. for 24 Mos. Lot
"	"	"	"		<i>Cancelled # 13616</i>	" " " "	977	61)		24 N/E side Laurens Rd., East Lynne Add.
15366	Nov. 25, 64	"	<i>Cancelled R.M.C.</i>	4/3/68	Mary C. & Wade H.	M. & M. Sales Co.	979	341	00 2184.	1 acre, Grove Tp.
15828	Dec. 2, 64	"	<i>Cancelled Ollie Farnsworth R.M.C.</i>	2/2/66	Blake P., etal	Ft. Inn Fed. S. & L. Ass'n.	980	7)	00 10,000.	Lot Wall Street Ft. Inn
"	"	"	<i>Cancelled Ollie Farnsworth R.M.C.</i>	2/2/66	David P., etal	" " " " " "	980	7)		" " " " " "
"	"	"	<i>Cancelled Ollie Farnsworth R.M.C.</i>	2/2/66	Mason Y. & Stewart	" " " " " "	980	7)		" " " " " "
16266	Dec. 7, 64	"	<i>Cancelled Ollie Farnsworth R.M.C.</i>	7/27/71	W. R.	Citizens B. & L. Ass'n.	980	276	00 900.	1 1/2 Acres Grove Tp. St., Ft. Inn
19420	Jan. 8, 65	"	6-6-73 # 35248	Sat. Bk. 16-644	Blake P., etal	Claude A. Parsons	983	168)	00 26,500.	Lot Cor. Weston St., & East Trade
"	"	"	6-6-73 # 35248	Sat. Bk. 16-644	David H., etal	" " " "	983	168)		" " " " " "
"	"	"	6-6-73 # 35248	Sat. Bk. 16-644	Charles G., etal	" " " "	983	168)		" " " " " "

DIRECT or MORTGAGOR Index to Real Estate Mortgages — Greenville County, S. C.

REG. U. S. PAT. OFFICE *Chas. M. Cott* County Indexes Since 1888 An Identifying Trade Mark

Open at Proper Tab according to First Letter or Letters of Name and refer to Buff Sub-Index sheet for page reference.

COTT FAMILY NAME INDEX No. 75 © 1949
Made by The Cott Index Company, Columbus, Ohio
Sold By Walker, Evans & Cogswell Co., Charleston, S.C.

FILE NUMBER	MORTGAGORS FAMILY NAMES	GIVEN NAMES ABCDEFGHIJ	GIVEN NAMES JKLMNO	GIVEN NAMES PQRSTUVWXYZ	MORTGAGEES	BOOK	PAGE	Amount	BRIEF DESCRIPTION, LOCATION, ETC. (Not Warranted)
22313	Garrett	<i>Cancelled (Mrs.)</i>		# 4852				00	
Feb. 8, 65		Fred S. <i>W. W. W.</i>		8/12/65	Fidelity Fed. S. & L. Ass'n.	985	611	18,600.	Lot 1, Jacobs Rd.
23704	"	4-5-76		<i>Cancelled</i>	# 25532 <i>Set Bk. 37-582</i>			00	Inn, Fairview Tp.
Feb. 23, 65		Eleanor C. & Jeter, <i>Annice S. Lankersley</i>		<i>remc</i>	Ft. Inn Fed. S. & L. Ass'n.	987	89	10,400.	Lot 40, Woodfield Ave. near Ft.
26214	"	<i>Cancelled</i>		# 22877				00	
Mch. 22, 65		Walter, etal		3-24-67	George S. Rainey	989	279	10,000.	119 acres, Grove Tp.
31188	"	6-24-85		# 39132	<i>Set Bk 90-243</i>			00	
May 10, 65		Larry A.		8-8-90	Fidelity Fed. S. & L. Assn.	994	226	10,500.	0.72 Acres, Mitchell Rd.
32278	"	J. B. <i>Annice S. Lankersley</i>		# 38887	<i>Set Bk. 120-907</i>			00	
May 19, 65		Dallas L.		2-18-92	Fidelity Fed. S. & L. Assn.	995	182	12,150.	Lot 48, East Lee Rd., Colonial Hills
33204	"	Franklin D. & Jennie W.		# 9814 <i>Set Bk 129-645</i>				00	Subd.
May 27, 65		Calvin G. & John S.		12/6/72	C. Douglas Wilson & Co.	996	83	10,150.	Lot 25, Greenwood Ave. Hudson Acres
1913	"	James L.		# 16602	<i>Set Bk. 108-1721</i>			00	Valley Estate Mauldin
Jul. 7, 65		Lawrence E.		4-23-84	C. Douglas Wilson & Co.	1000	17	13,500.	Lot 11, Sec. 1, Carlton Dr., Pine
1226	"	Emma Williams		# 4865				00	Course, Paris Mt. Tp.
Jul. 8, 65		Michael		4-27-79	Joe P. Traynham, Sr.	1000	225	78,850.	105 acres, known as Paris Mtn. Golf
3359	"	Fred D. & Mamie W.		8/17/70	<i>Set Bk 12-254</i>			00	Taylor's
Jul. 29, 65		Linda H.		# 32983	Carolina Fed. S. & L. Assn.	1002	464	4,250.	Lot 55, South St., (Ave.) Sec. 1,
3889	"	Nelson F.		# 8575	<i>Set Bk 85-85</i>			00	near Ft. Inn, Fairview Tp.
Aug. 3, 65		S. F., etal		9-28-66	Laurens Fed. S. & L. Assn.	1003	204	12,000.	Lot 81, S. C. Hwy. 418, Sunset Hgts.
4328	"	S. F., etal		# 31401				80	
Aug. 6, 65		Michael		4-27-79	Sou. Bank & Trust Co., Piedmont	1003	475	2,937.	Lot Grove Tp.
5320	"	Michael		# 972 <i>Set Bk. 90-642</i>				00	Dr., Mauldin
Aug. 17, 65		Fred D. & Mamie W.		7-9-85	Cameron-Brown Co.	1004	267	8,750.	Lot 25, cor. Ashmore Rd. & Woodland
5662	"	Linda H.		# 3896				00	
Aug. 19, 65		Nelson F.		# 8575	Pilgrim Health & Life Ins. Co.	1004	488	28,000.	Lot 1, Jacobs Rd.
6426	"	S. F., etal		# 3896				00	Woodside Mills
Aug. 26, 65		Nelson F.		# 8575	First Fed. S. & L. Assn.	1005	516	1,900.	Lot 6, Sec. B. West Sixth St.
6446	"	S. F., etal		# 3896				00	Hills
Aug. 26, 65		Nelson F.		# 8575	Jefferson Standard Life Ins. Co.	1005	537	18,600.	Lot 142, Butler Springs Rd., Heritage
8207	"	S. F., etal		# 3896				00	
Sep. 13, 65		S. F., etal		# 3896	Community Finance Corp.	1007	367	840.	2.9 acres

DIRECT or MORTGAGOR Index to Real Estate Mortgages — Greenville County, S. C.

REG. U. S. PAT. OFFICE *Cott* County Indexes Since 1888 An Identifying Trade Mark

Open at Proper Tab according to First Letter or Letters of Name and refer to Buff Sub-Index sheet for page reference.

COTT FAMILY NAME INDEX No. 75 © 1949 Made by The Cott Index Company, Columbus, Ohio Sold By Walker, Evans & Cogswell Co., Charleston, S.C. ()

FILE NUMBER	DATE OF RECORD	MORTGAGORS FAMILY NAMES	GIVEN NAMES ABCDEFGHIJ	GIVEN NAMES KLMNO	GIVEN NAMES PQRSTUVWXYZ	MORTGAGEES	BOOK	PAGE	Amount	BRIEF DESCRIPTION, LOCATION, ETC. (Not Warranted)
	8207	Garrett		<i>with #8575</i> 9-28-66	Mrs. et al Peggy Ann	Community Fin. Corp.	1007	367	00 840.	2.9 acres
	8202				<i>Cancelled</i> Leonard S., et al	<i>7-6-89 #29329 Sit. Blk. 114-698</i> Fidelity Fed. S. & L. Assn.	1007	401	00 15,000.	Lot 44, Chelsea Circle, Kirkwood Hgts.
	12561	"	<i>Cancelled</i> Janet B., et al	10-5-76	et al # 9328	Sat. BK 42-149	1007	401	00	unnamed St., Woodside Mills
	17429	"	<i>Cancelled</i> Bobby Joe	10-5-76	William M., et al	Samuel M. Witcher #9328 Sat. BK. 42-149	1011	423	00 4,795.	Lot 104, Blk. C., cor. Eighth St. &
	17431	"	Bobby Joe	<i>Cancelled</i> 10-29-85	Mrs. William M.,	" " " "	1011	423	00	
	17533	"	<i>Cancelled</i> Bobby Joe	5-2-75 #25478	Waddill	<i>10-29-85 #14783 Sit Blk 91-1905</i> Fidelity Fed. S. & L. Assn.	1016	324	00 16,900.	2.05 acres (Lot 9) Tillman Court
	20140	"	<i>Cancelled</i> Floyd H. & Inez T.	3-7-85	Virginia	Evelyn C. Waddil	1016	535	00 25,500.	Part Lot 152, Dellwood Dr.
	22201	"	Blake P., Jr. & Melaine M.	5-20-87	Hunter	Liberty Life Ins. Co. #26243 Sit. Blk. 88-1368	1021	94	00 15,000.	Lot 44, Trade St. with Inn Circle, FT. Inn
	22201	"	<i>Cancelled</i> David T. & Mason Y., et al		Stewart	Liberty Life Ins. Co. #50458 Sit. Blk. 102-184	1021	91	00 15,000.	Lot 32, Inn Circle, Ft. Inn, Fairview Tp.
	22651	"	Blake P., et al			C. A. Parsons	1021	389	00 6,000.	Lot North Main St., Ft. Inn
	22648	"	David H., et al	<i>Cancelled</i> 6/8/67	Hunter, et al	" " " "	1021	389	00	
	23799	"	Blake, Jr., & David T. & Mason Y., et al	<i>Cancelled</i> 6/8/67 #30106	Stewart	C. A. Parsons #30106	1021	418	00 10,000.	Lot, less part, Wall St., Ft. Inn
	23799	"	Frank M. & Margaret F.	<i>Cancelled</i> 6/8/67 #30106	<i>Cancelled</i> Ollie Farmwright	" " " "	1021	418	00	
	23799	"	Frank M. & Margaret F.	<i>Cancelled</i> 6/8/67 #30106	<i>Cancelled</i> Ollie Farmwright	4-22-91 #18853 Sit. Blk. 124-9 C. Douglas Wilson & Co.	1022	449	00 18,300.	Lot 256, Sec. B., Gower Estates

DIRECT or MORTGAGOR Index to Real Estate Mortgages — Greenville County, S. C.

REG. U. S. PAT. OFFICE *Chas. M. Cott* County Indexes Since 1888 An Identifying Trade Mark

Open at Proper Tab according to First Letter or Letters of Name and refer to Buff Sub-Index sheet for page reference.

COTT FAMILY NAME INDEX No. 75 © 1949
Made by The Cott Index Company, Columbus, Ohio
Sold By Walker, Evans & Cogswell Co., Charleston, S.C.

FILE NUMBER DATE OF RECORD	MORTGAGORS FAMILY NAMES	GIVEN NAMES ABCDEFGHIJ	GIVEN NAMES JKLMNO	GIVEN NAMES PQRSTUVWXYZ	MORTGAGEES	BOOK	PAGE	Amount	BRIEF DESCRIPTION, LOCATION, ETC. (Not Warranted)
23918 Feb. 16, 66	Garrett	12/19/67 Charles C. 8-4-93	<i>Cancelled</i> <i>Ollie Farmworth</i> #17117	<i>Cancelled</i> #51708	Inc. Motor Contract Co. of G'ville., Sat BK 143-664	1022	539	4,632. 00	Lot 92, Blythewood Dr., Camilla Park Rd., & McCall Rd.
28756 Apr. 6, 66	"	Betty M. & 12-2-66	<i>Cancelled</i> #13786	Ramon D. <i>Cancelled</i> #13786	First Fed. S. & L. Assn.	1027	287	15,000. 00	0.98 acres, cor. Standing Springs Mauldin, Austin Tp.
28736 Apr. 6, 66	"	David H., et al 12-2-66	<i>Cancelled</i> #13786	<i>Cancelled</i> #13786	Evelyn R. Williams	1027	303	6,500.	1.83 acres (Lot2) Taro Rd., near
"	"	Blake P., et al	<i>Cancelled</i> #13786	<i>Cancelled</i> #13786	" " "	1027	303	00	Vista Hills
29365 Apr. 12, 66	"	<i>Cancelled</i> Mrs. 8-9-76 <i>Donnie S. Lankersley</i> #26034	8-9-76 Lona L. & 2-6-86	#3798 - Samuel Lee <i>Cancelled</i> #26034	SAT BK 40-612 Cameron Brown Co. 26034 Sat. Bk. 93-575	1027	619	11,900. 00	Lot 45, Ridgecrest Dr., Kent Lane, Pine Forest
June 28, 1966 523	"	Doyle F. & Nell L. 1-20-76	<i>Cancelled</i> #18341	<i>Cancelled</i> #18341	C. Douglas Wilson & Co. Sat. Bk. 35-760	1034	297	17,000. 00	Lots 67 & 68 Lanewood Dr. & Bates Sp.
" 30-1966 2016	"	Calvin H. <i>Cancelled</i> #26921	<i>Cancelled</i> #26921	<i>Cancelled</i> #26921	Fidelity Fed. S. & L. Greer, S.C.	1034	568	6,400. 00	2 acres, Hwy. 226, Grove Sp.
July 18, 1966 3901	"	<i>Cancelled</i> Ollie Farmworth #512169	5/12/69 Peggy Ann 6-4-76	<i>Cancelled</i> #31542	Citizens B. & L. Assn. Sat. Bk. 39-141	1036	19	1,400	2.9 Acres, Old Pelzer Rd.,
Aug. 8, 1966	"	<i>Cancelled</i> Donnie S. Lankersley #6-4-76	6-4-76 Luther Earl, Jr. 6-4-76	<i>Cancelled</i> #31542	Motor Contract Co. of Sat. Bk. 39-141	1037	451	3667	Lot 36, Sunderland Dr., Nesteliff
" " " 3898	"	<i>Cancelled</i> Donnie S. Lankersley #6-4-76	6-4-76 Mary Lynn et al 6-4-76	<i>Cancelled</i> #31541	Sat. Bk. 39-142	1037	451	55	Lot 36, Sunderland Dr., Nesteliff
" 8-1966	"	<i>Cancelled</i> Donnie S. Lankersley #6-4-76	6-4-76 Luther Earl, Jr. et al 6-4-76	<i>Cancelled</i> #31541	Larry E. Brock, et al Sat. Bk. 39-142	1037	449	1488	Lot 36, Sunderland Dr., Nesteliff
" " " 6643	"	<i>Cancelled</i> Donnie S. Lankersley #5-7-73	5-7-73 Mary Lynn et al #31528	<i>Cancelled</i> #31528	Sat. Bk. 15-835	1037	449	00	Lot Industrial Dr. Pleasantburg Industrial Park.
Sep. 7-1966	"	Blake P. et al	<i>Cancelled</i> #57-73	<i>Cancelled</i> #31528	Liberty Life Ins. Co. Sat. Bk. 15-835	1039	641	26,000	Lot Industrial Dr. Pleasantburg Industrial Park.
" " " 6702	"	David H. et al	<i>Cancelled</i> #57-73	<i>Cancelled</i> #31528	" " "	1039	641	00	Lot Industrial Dr. Pleasantburg Industrial Park.
" 8-1966	"	"	"	"	Robert H. Cameron-Brown Co.	1040	137	24,750.	Lot 170, Malvern Place, Sec. III
" " " 33204	"	"	"	"	Ruby R. " "	1040	137	00	Lake Forest Subd.
May 20, 66	"	"	11-21-75 <i>Cancelled</i> #13565	<i>Cancelled</i> #13565	Sat. Bk. 34-546 Soc. Bank & Trust Co.	1031	445	9,000	Lots 142, Gulliver St. Ft. Junc

DIRECT or MORTGAGOR Index to Real Estate Mortgages — Greenville County, S. C.

REG. U. S. PAT. OFFICE *Chas. McCott* County Indexes Since 1888 An Identifying Trade Mark

☞ Open at Proper Tab according to First Letter or Letters of Name and refer to Buff Sub-Index sheet for page reference.

COTT FAMILY NAME INDEX No. 75 © 1949
Made by The Cott Index Company, Columbus, Ohio
Sold By Walker, Evans & Cogswell Co., Charleston, S. C. ()

FILE NUMBER DATE OF RECORD	MORTGAGORS FAMILY NAMES	GIVEN NAMES ABCDEFGHIJ	GIVEN NAMES JKLMNO	GIVEN NAMES PQRSTUVWXYZ	MORTGAGEES	BOOK	PAGE	Amount	BRIEF DESCRIPTION, LOCATION, ETC. (Not Warranted)
8034 Sep. 22-1966	Garrett	3-15-77 Harold	Cancelled Donnie S. Tankersley remc	Trane #24297 Pauline	Loan Asso. Set BK 46-74 Woodruff Fed Sav. Set BK 46-74	1041	208	3,000. 00	Lot 160, Branch St (now Stuart ave.) Greer mill Village.
" 8410 " 27-1966	"	" 3-15-77	Cancelled Donnie S. Tankersley remc	" #24297	" " " "	1041	208	00	Vale.
" 8511 " 28-1966	"	3-22-84 John	Cancelled Donnie S. Tankersley remc	*29178 Matchell	Set BK 84-1253 " Asso. First Fed. Sav. & Loan	1041	463	18,000.	Lot 33, Roe Court, Cedar
12980 Nov. 21-1966	"	9-1-76 Barney	Cancelled Donnie S. Tankersley remc	#6143 Janice	Set BK 41-264 Thomas & Hill, Inc.	1041	482	9,700	Lot Few's Bridge Rd.
" 13323 " 25-1966	"	11-2-79 Rodger F.	Cancelled Donnie S. Tankersley remc	#15124 Edgar	Set BK 68-1747 Boye, Sr.	1045	55	250.	1.36 acres, Grove Sp.
" " "	"	6/16/67 Ollie	Cancelled Allie Farnsworth RIM.C.	6/16/67 #30860 Warehousing	Prudential Ins. Co. of A. #30860	1045	327	80,000	
" " "	"	6/16/67 Blake P.	Cancelled Allie Farnsworth RIM.C.	6/16/67 #30860 Warehousing	" " " "	1045	327		1.83 Acres, Old Laurens' Rd. S. Jaco Rd.
" " "	"	6/16/67 Frank M.	Cancelled Allie Farnsworth RIM.C.	6/16/67 #30860 Warehousing	" " " "	1045	327		
" " "	"	6/16/67 Frank M.	Cancelled Allie Farnsworth RIM.C.	6/16/67 #30860 Warehousing	" " " "	1045	327		
17181 Jan. 16-1967	"	12-10-76 Frank M. & Margaret	Cancelled Donnie S. Tankersley remc	#15763 Fred.	Set BK 43-774 Nat'l. Mtg. Assn.	1048	277	8,200	Pleasant Valley Lot 294, Prancer Ave. n Mills
" 17160 " 16-1967	"	3-2-71 Flavia Jean R.	Cancelled Donnie S. Tankersley remc	#20221 William P.	Cameron-Brown Co.	1048	289	6,250	Lot 16, Allen St, Dunaway Painsett Hwy.
19744 Feb. 15-1967	"	Blake P., et al, as	Cancelled Allie Farnsworth RIM.C.	Blake P., et al, as	Radie L. Floyd, et al	1050	287	90,000.	Tracts, "Floyd Prop."
20188 " 21-1967	"	Blake P., et al,	Cancelled Donnie S. Tankersley remc	Blake P., et al,	C. A. Parsons	1050	483	9,375.	Int. 15.57 acres, Hellama St. - St. Ann, Fairview Sp.
" 21812 Mar. 13-1967	"	David H., et al	Cancelled Donnie S. Tankersley remc	David H., et al	" " " "	1050	483	00	
	"	Doris G.	Cancelled Donnie S. Tankersley remc	4-2-80 #29260	Set BK 70-444 Trav. Rest Fed. S. & H. Assn.	1050	43	16,000	James B. Gregory 2 acres & 2/3 acre Prop.

DIRECT or MORTGAGOR Index to Real Estate Mortgages — Greenville County, S. C.

REG. U. S. PAT. OFFICE *Chas. M. Cott* County Indexes Since 1888 An Identifying Trade Mark

Open at Proper Tab according to First Letter or Letters of Name and refer to Buff Sub-Index sheet for page reference.

COTT FAMILY NAME INDEX No. 75 © 1949
Made by The Cott Index Company, Columbus, Ohio
Sold By Walker, Evans & Cogswell Co., Charleston, S. C.

FILE NUMBER	MORTGAGORS FAMILY NAMES	GIVEN NAMES ABCDEFGHIJ	GIVEN NAMES JKLMNO	GIVEN NAMES PQRSTUVWXYZ	MORTGAGEES	BOOK	PAGE	Amount	BRIEF DESCRIPTION, LOCATION, ETC. (Not Warranted)
21775	Garrett	12/13/72	#17294	<i>Dr. J. J. ...</i>	<i>Sat Bk 12-370</i>				
23254			3-19-84	#28672	<i>Dr. J. J. ...</i>	105	101	17,700.	Lot ...
53754			3-25-87		<i>Dr. J. J. ...</i>	125	105	10,000.	Lot 36, White Horse Rd.,
27011			7-2-73	#27799	<i>Dr. J. J. ...</i>	105	18	6,500.	Lot 19, N. Rockview Dr. &
28320			8/7/72		<i>Dr. J. J. ...</i>	1057	18		Stella Ave - Paris mt. Tp.
22,1967			11-29-78	#16542	<i>Dr. J. J. ...</i>	1058	195	10,500	Part Lot 72, Cov. Flora + Daniel Avee May 2, Camilla Park
28370			8/7/72		<i>Dr. J. J. ...</i>	1058	195		
23+967			Betty K., et al	#3698	<i>Dr. J. J. ...</i>	1058	261	13,700.	Lot 12, Forestwood Dr., Broadleaf Forest.
29267			Homer J., et al	7-2-75 #231	<i>Dr. J. J. ...</i>	1058	261		
31-1967			Maxie Wood, et al	7-2-75 #231	<i>Dr. J. J. ...</i>	1059	147	7,550.	5 acres, CCC Camp Rd. O'Neal Tp.
29376			Mary Jones, et al	3-15-74 #22939	<i>Dr. J. J. ...</i>	1059	147		
30151			Billy D. & India	11-1-74 #11343	<i>Dr. J. J. ...</i>	1059	194	19,500	1.01 Acres, Fisher Rd.
8-1967			Blake P. & Louise	11-1-74 #11343	<i>Dr. J. J. ...</i>	1060	33	25,000.	Parcels Main St. + Eastern + Western side E. + W. E. Rwy. - Ft. Inn Fairview Tp.
30150			David H., et al	11-1-74 #11343	<i>Dr. J. J. ...</i>	1060	33		
8-1967			Blake B. & Stewart	9-19-75 #7543	<i>Dr. J. J. ...</i>	1060	36	20,000.	Lot, Wall St. + ...

DIRECT or MORTGAGOR Index to Real Estate Mortgages — Greenville County, S. C.

To locate names, open at SURNAME INITIAL TAB and refer to Buff Sub-Index sheet for page reference.

KEYS PRINTING CO.

FILE NUMBER DATE OF RECORD	MORTGAGORS FAMILY NAMES	GIVEN NAMES ABCDEFGHIJ	GIVEN NAMES KLMNOP	GIVEN NAMES QRSTUVWXYZ	MORTGAGEES	BOOK	PAGE	AMOUNT	BRIEF DESCRIPTION, LOCATION, ETC. (NOT WARRANTED)	
30150 June 8-1967	Garrett	Tobe	9-19-75	Cancelled	# 7543 Sat Bk. 33-188 Assn.			00	Rd. - Ft. Inn.	
30102 " 8-1967		David & Mason			Company Partnership # 29251	Par. Fed. Sav. & Loan Co. of Am.	1060	36	20,000.	Lot, Wall St. & McCarter
"			Blake P.	6-29-82	Cancelled	Warehousing The Prudential Ins.	1060	63		
"			David H.	6-29-82	Cancelled	Sat Bk. 77-769	1060	63	130,000.	Lot 2 = 1.83 Acres, Taro Rd., near Mauldin, Austin Tp.
"			David Tobe		Cancelled	" " "	1060	63		
"			Bonnie S. Tankersley	6-29-82	Cancelled	Stewart # 2925A Sat Bk. 77-769	1060	63		
"			Blake P. Jr.	6-29-82	Cancelled	" " " "	1060	63		
"			Mason J.		Cancelled	" " " "	1060	63		
31207 " 20-1967			Blake P.	7-19-82	Cancelled	# 1389 Sat Bk. 77-1100	1061	23		
"			Mason J.	7-19-82	Cancelled	" " " "	1061	23	45,000.	Lot, Wall St. - Ft. Inn.
"			David		Cancelled	" " " "	1061	23		
"			d/t/ Bonnie S. Tankersley		Cancelled	Warehousing " " "	1061	23		
"				# 11491	10/21/71	Sat. Book 3 page 230				
7-19-74 " 10/21/74			Cancelled Ollie Fannsworth R.M.C.							
7-19-74 " 27, 1967						LIEN RELEASED DONNIE S. TANKERSLEY R.M.C. # 10383	1070	385	13,500	Lot 134, & 1/2 Lot 135, Pleasant Ridge Area Pleasant Valley
"					LIEN RELEASED DONNIE S. TANKERSLEY R.M.C. # 10383	1070	385			

DIRECT or MORTGAGOR Index to Real Estate Mortgages — Greenville County, S. C.

To locate names, open at SURNAME INITIAL TAB and refer to Buff Sub-Index sheet for page reference.

KEYS PRINTING CO.

FILE NUMBER DATE OF RECORD	MORTGAGORS FAMILY NAMES	GIVEN NAMES ABCDEFGH	GIVEN NAMES IJKLMNO	GIVEN NAMES PQRSTUVWXYZ	MORTGAGEES	BOOK	PAGE	AMOUNT	BRIEF DESCRIPTION, LOCATION, ETC. (NOT WARRANTED)
25712 Mar 26 1968	Garrett	Bertha & John O.			at L. Excess Ronald K. Edwards	1081	435	5,148.	Lot 34. Plover St. near Grove + 2 Lots, e. P. Smith Prop. Ch. sp. 79
" 25688 Apr. 2. 1968	"	"	"	"	"	1081	453		
"	"	4-12-83	Donnie S. Lankensley RMC	#26356 Stewart	at Bk. 80-461 of corner Prudential Ins. Co.	1088	261		
"	"	4-12-83	Donnie S. Lankensley RMC	#26356 David H. & Mason	at Bk. 80-461	1088	261		
"	"	4-12-83	Donnie S. Lankensley RMC	#26356 David Jobe	at Bk. 80-461	1088	261	55,000	Lot 4. S. Hwy. 276 + Curtis St., near Silla.
"	"	4-12-83	Donnie S. Lankensley RMC	#26356 Blake P. J.	at Bk. 80-461	1088	261		
"	"	4-12-83	Donnie S. Lankensley RMC	#26356 Garrett + Barrett	at Bk. 80-461	1088	261		
"	"	1-13-75	Donnie S. Lankensley RMC	#16566 Fitznew d/l/a	Cancelled 11-4-74 #11575 Donnie S. Lankensley RMC	1088	261		
"	"	1-13-75	Donnie S. Lankensley RMC	#16566 Fitznew d/l/a	Cancelled 11-4-74 #11575 Donnie S. Lankensley RMC	1088	261		
"	"	3-23-78	Donnie S. Lankensley RMC	#34925 A. C.	at BK 57-764 Blue Ridge P. & A.				See Inv. Statement 68-9789
"	"	11-20-92	Donnie S. Lankensley RMC	#73206 A. C.	at BK 136-440				
"	"	11-20-92	Donnie S. Lankensley RMC	#73206 A. C.	at BK 136-440				
"	"	3-14-88	Donnie S. Lankensley RMC	#39399 A. C.	at BK 107-335	1085	211		
"	"	6-23-88	Donnie S. Lankensley RMC	#57161 A. C.	at BK 136-1367 Blue Ridge P. & A.	1085	535	3,450	25 acres, near Silla

DIRECT or MORTGAGOR Index to Real Estate Mortgages — Greenville County, S. C.

To locate names, open at SURNAME INITIAL TAB and refer to Buff Sub-Index sheet for page reference.

FILE NUMBER	MORTGAGORS FAMILY NAMES	GIVEN NAMES ABCDEFGH	GIVEN NAMES IJKLMNO	GIVEN NAMES PQRSTUWXYZ	MORTGAGEES	BOOK	PAGE	AMOUNT	BRIEF DESCRIPTION, LOCATION, ETC. (NOT WARRANTED)
427 July 9, 1968 630 5, 1968	Barnett	Donnie S. Lankley RMC	9-3-74 #6166	Lat. Bk. 25-645	Collateral Ch. Co. #16123	1076	617	17,000	Homestead Jones, Sec. 2. Lot 103, Mainhurst Drive
535 July 8, 1968	Edgar E.	Donnie S. Lankley RMC	12-22-75	Lat. Bk. 35-226	Edgar E. Edgar	1077	09	4,345	5 acs. 2 acs. + 0.5 ac.
	Edgar E. et al	Donnie S. Lankley RMC	12-22-75	Lat. Bk. 35-226	" " "	1077	09		68-10690 See Fin. Statement
	Doris S. et al	Donnie S. Lankley RMC	2-10-75 #18638	Lat. Bk. 28-418	" " "				" " "
	"	Donnie S. Lankley RMC	2-10-75 #18638	Lat. Bk. 28-418	" " "				" " "
	"	Donnie S. Lankley RMC	5-31-95	Lat. Bk. 161-758	" " "				" " "
	"	Donnie S. Lankley RMC	1/20/72 #19705	Sat. BK 5-102	" " "	1018	551	11,000	" " "
3690 13, 1968	Ollie Farnsworth	Ollie Farnsworth RMC	12-6-68	#13812	Henck S. C. Natl. Bank of Chas.	1100	73	100,000	nearville - Austin Sp. Lot A, Maple St. Extra
4041 8, 1968	Ollie Farnsworth	Ollie Farnsworth RMC	12/9/71	#15895	Sat. BK 4-186				" " "
	Ollie Farnsworth	Ollie Farnsworth RMC	4/1/69	#23299	" " "	1121	113		" " "
	Ollie Farnsworth	Ollie Farnsworth RMC	3-20-73	#26381	Sat. Bk. 14-667				" " "
	Ollie Farnsworth	Ollie Farnsworth RMC	9/22/71	#8524	Sat. Bk. 2-529				" " "
	Ollie Farnsworth	Ollie Farnsworth RMC	6-12-95	#32459	Lat. BK 161-1133				" " "
	Ollie Farnsworth	Ollie Farnsworth RMC	6-12-95	#32459	Lat. BK 161-1133				" " "

DIRECT or MORTGAGOR Index to Real Estate Mortgages — Greenville County, S. C.

REG. U. S. PAT. OFFICE *Chas McCorkle* County Indexes Since 1888 An Identifying Trade Mark

Open at Proper Tab according to First Letter or Letters of Name and refer to Buff Sub-Index sheet for page reference.

COTT FAMILY NAME INDEX No. 75 © 1949
Made by The Cott Index Company, Columbus, Ohio
Sold By Walker, Evans & Cogswell Co., Charleston, S.C.

FILE NUMBER	MORTGAGORS	GIVEN NAMES	GIVEN NAMES	GIVEN NAMES	MORTGAGEES	BOOK	PAGE	Amount	BRIEF DESCRIPTION, LOCATION, ETC. (Not Warranted)
DATE OF RECORD	FAMILY NAMES	ABCDEFGHIH	IJKLMNO	PQRSTUWXYZ					
10386	Garrett	Cancelled Ollie Farmworth R.M.C.	4/24/72	James J. #28617	Sat Bk 7-08 Poinsett, Inc.			00	Butter Sp.
Oct. 28, 1968				#11621	American Credit Co. of	1107	507	72.00	Lat 100 Hallton Rd.
13565	"	Cancelled Ollie Farmworth R.M.C.	10/22/71	Sat. Book 3 page 249				"	
18827	"	Cancelled Donnie S. Lankley R.M.C.	11-17-78	#34290	Sat OK 57-658	1111	203	2,150	
6-1968	"	Cancelled Donnie S. Lankley R.M.C.	4-28-98	#33250	Sat BK 190-1915	1111	220	10,000	
10767	"	Cancelled Hazel L. Lankley R.M.C.	8/9/72	#3919	Sat Bk 9-308	1114	277	6,500	
Jan 13, 1967	"	Cancelled Hazel L. Lankley R.M.C.	8/9/72	#3919	Sat Bk 9-308	1114	277	6,500	
16977	"	Cancelled Hazel L. Lankley R.M.C.	8/9/72	#3919	Sat Bk 9-308	1114	277	6,500	
18188	"	Cancelled Hazel L. Lankley R.M.C.	8/9/72	#3919	Sat Bk 9-308	1114	277	6,500	
21, 1961	"	Cancelled Hazel L. Lankley R.M.C.	8/9/72	#3919	Sat Bk 9-308	1114	277	6,500	
20734	"	Cancelled Hazel L. Lankley R.M.C.	8/9/72	#3919	Sat Bk 9-308	1114	277	6,500	
Mar 4, 1967	"	Cancelled Hazel L. Lankley R.M.C.	8/9/72	#3919	Sat Bk 9-308	1114	277	6,500	
21030	"	Cancelled Hazel L. Lankley R.M.C.	8/9/72	#3919	Sat Bk 9-308	1114	277	6,500	
6, 1961	"	Cancelled Hazel L. Lankley R.M.C.	8/9/72	#3919	Sat Bk 9-308	1114	277	6,500	
"	"	Cancelled Hazel L. Lankley R.M.C.	8/9/72	#3919	Sat Bk 9-308	1114	277	6,500	
22713	"	Cancelled Hazel L. Lankley R.M.C.	8/9/72	#3919	Sat Bk 9-308	1114	277	6,500	
" 25, 1967	"	Cancelled Hazel L. Lankley R.M.C.	8/9/72	#3919	Sat Bk 9-308	1114	277	6,500	
24515	"	Cancelled Hazel L. Lankley R.M.C.	8/9/72	#3919	Sat Bk 9-308	1114	277	6,500	
469	"	Cancelled Hazel L. Lankley R.M.C.	8/9/72	#3919	Sat Bk 9-308	1114	277	6,500	
July 7, 1961	"	Cancelled Hazel L. Lankley R.M.C.	8/9/72	#3919	Sat Bk 9-308	1114	277	6,500	
"	"	Cancelled Hazel L. Lankley R.M.C.	8/9/72	#3919	Sat Bk 9-308	1114	277	6,500	

DIRECT or MORTGAGOR Index to Real Estate Mortgages — Greenville County, S. C.

REG. U. S. PAT. OFFICE *Chas. McCall* County Indexes Since 1888 An Identifying Trade Mark

Open at Proper Tab according to First Letter or Letters of Name and refer to Buff Sub-Index sheet for page reference.

COTT FAMILY NAME INDEX No. 75 © 1949
Made by The Cott Index Company, Columbus, Ohio
Sold By Walker, Evans & Cogswell Co., Charleston, S.C.

FILE NUMBER	MORTGAGORS	GIVEN NAMES	GIVEN NAMES	GIVEN NAMES	MORTGAGEES	BOOK	PAGE	Amount	BRIEF DESCRIPTION, LOCATION, ETC.
DATE OF RECORD	FAMILY NAMES	ABCDEFGHIJ	KLMNO	PQRSTUVWXYZ					(Not Warranted)
4946 Aug 27 1968	Garratt	<i>Cancelled</i> Dannie S. Lankersley RMC	4-2-86 # 32372	Jeter, Jr, et al	St. Bk. 94-62 Edna L. Harris	1135	275	5,200.00	6. Min. Mt. near Greenville Fairview Tp 2 Tracts (1/40 A + 1/20 H) Co. 112 Ky.
5350 Apr. 12 1961	"		# 19193	<i>Cancelled</i> Ollie Jamison RMC	<i>Cancelled</i> 5-10-77 # 30429 C. A. Jamison, Sr	1137	53	11,150	125 South St., Taylor
6572 " 16, 1961	"		# 19193	<i>Cancelled</i> Ollie Jamison RMC	"	1137	53		4 Down, the other 27000 St. Bk. 94-62
813 Oct. 6-1959	"	<i>Cancelled</i> Ollie Jamison RMC	# 16139	11/13/71	11-6-84 # 13818 St Bk. 87-716	1137	43	5,320.00	5 Down, 27000, 27000
8563 " 9, 1969	"	<i>Cancelled</i> Ollie Jamison RMC	# 16139	11/13/71	11-6-84 # 13818 St Bk. 87-716	1137	43	120,000	3 Down, 27000, 27000
10278 " 21, 1961	"	<i>Cancelled</i> Ollie Jamison RMC	# 13884	Ruby B. Jamison	11-6-84 # 13818 St Bk. 87-716	1137	43		3 Down, 27000, 27000
16825 Jan. 28-1970	"	<i>Cancelled</i> Ollie Jamison RMC	# 1164	7-15-80	11-6-84 # 13818 St Bk. 87-716	1141	15	7440	Lot 54, Hillsborough Drive, Mesa Vista Park
18496 Feb. 20 1970	"	<i>Cancelled</i> Dannie S. Lankersley RMC	# 1164	7-15-80	11-6-84 # 13818 St Bk. 87-716	1147	157	15,000	Lot 6, Sun Belt Dr, Inver, Belford Rdn. Mauldin
20661 Mar. 23 1977	"	<i>Cancelled</i> Dannie S. Lankersley RMC	# 1164	7-15-80	11-6-84 # 13818 St Bk. 87-716	1148	513	20,700	Lot 43 Sec. III Co. Montclair + 70-2139 fixtures - Fairview Rd.
25057 " 11, 1961	"	<i>Cancelled</i> Dannie S. Lankersley RMC	# 1544	7/15/71	Sat. Bk 1-250	1137	43		3 Down, 27000, 27000
	"	<i>Cancelled</i> Dannie S. Lankersley RMC	# 37199	6-12-78	Sat. Bk 58-394	1137	43		3 Down, 27000, 27000

DIRECT or MORTGAGOR Index to Real Estate Mortgages - Greenville County, S. C.

Open at Proper Tab according to First Letter or Letters of Name and refer to Buff Sub-Index sheet for page reference.

KEYS PRINTING CO.

FILE NUMBER DATE OF RECORD	MORTGAGORS FAMILY NAMES	GIVEN NAMES ABCDEFGH	GIVEN NAMES IJKLMNO	GIVEN NAMES PQRSTUVWXYZ	MORTGAGEES	BOOK	PAGE	AMOUNT	BRIEF DESCRIPTION, LOCATION, ETC. (NOT WARRANTED)
20434 Mar. 22, 1971		Cancelled Donnie S. Lankersley RMC		6-12-78 #37199	Sat BK 58-394			00	
25772 Mar. 28, 1971		5-4-77 #29889		Cancelled Donnie S. Lankersley RMC	Sat BK 47-415			9,000	Lot, W. D. Sikes + Railroad St., C. Hill
"	"	5-4-77 #29889		Cancelled Donnie S. Lankersley RMC	Sat BK 47-415			10,000	Lot, S. D. Sikes + Railroad St., C. Hill
"	"	5-4-77-#29889		Cancelled Donnie S. Lankersley RMC	Sat BK 47-415			11,500	
27387 June 12, 1970	"	Cancelled Wm. C. N. Franklin + Mildred D. Wm. C.	7/11/72 #887		Sat BK 8-525			900. ⁰⁰	1.76 Acres Log Shoals Rd.
27676 " 17, 1970	"	Blake P. Sr. + Stewart H.	etal	Charles M. Miller, etal	Carolina Fed. S. & Loan	1157	591	900.	70-4922 Babbtown Rd. futures = St. Hwy 418 +
"	"	Blake P. Jr. + Mason Y., etal							
"	"	David Toke, etal							
"	"	David Yd. etal							
27712 " 17, 1970	"	8-19-80 #5047 etal		Cancelled Donnie S. Lankersley RMC	Sat BK 71-889	1158	151	7,500 ⁰⁰	the Babbtown Rd., near Ft. Inn
"	"	Blake P. Sr. + Stewart H.		Cancelled Donnie S. Lankersley RMC	Sat BK 71-889	1158	151	7,500 ⁰⁰	4.583 Acres, Cor. Hwy. 418 +
"	"	Blake P. Jr. + Mason Y., etal		Cancelled Donnie S. Lankersley RMC	Sat BK 71-889	1158	151	7,500 ⁰⁰	
"	"	David Toke etal		Cancelled Donnie S. Lankersley RMC	Sat BK 71-889	1158	151	7,500 ⁰⁰	
"	"	David Yd. etal		Cancelled Donnie S. Lankersley RMC	Sat BK 71-889	1158	151	7,500 ⁰⁰	
1541 July 20, 1970	"	Cancelled Donnie S. Lankersley RMC	Brown	8-15-83 #5357	of BK 87-1749	1161	71	16,500 ⁰⁰	Westwood, near Svirfle, Austin Sp. Lat 7, Sec. 1, Seminole Dr.
3544 Aug. 12, 1970	"	(Error - see Barnett)	Parcus + Pamela B.		United States of America	1163	177	9,200 ⁰⁰	mill Lat 192, Ridge St., Mills,
6673 Sept. 17, 1970	"	Ed. Thomas + Mildred D. of St. Ann		Cancelled Donnie S. Lankersley RMC	#17310 1-26-71.	1166	635	10,000 ⁰⁰	ship Hqts., Ft. Clinch, Francis Sp. Lat 4, Blk. 4, Fork Rd., Friend-

DIRECT or MORTGAGOR Index to Real Estate Mortgages - Greenville County, S. C.

Open at Proper Tab according to First Letter or Letters of Name and refer to Buff Sub-Index sheet for page reference.

KEYS PRINTING CO.

FILE NUMBER DATE OF RECORD	MORTGAGORS FAMILY NAMES	GIVEN NAMES ABCDEFGHIJ	GIVEN NAMES JKLMNO	GIVEN NAMES PQRSTUVWXYZ	MORTGAGEES	BOOK	PAGE	AMOUNT	BRIEF DESCRIPTION, LOCATION, ETC. (NOT WARRANTED)
6673 Sept. 17, 1970	Garrett	of Ft. Ann. #14095	12-16-70	Cancelled Office Farnsworth Removers Fed. S. & L. Assn.	1166	638	10,000	Friendship Hgts., Ft. Ann, Jarvis Sp. - Lot 30, Bk. A, Friendly St.	
1038 Oct. 2, 1970	"	Cancelled Donnie S. Tankerley		1-11-73 # 19637	Dot Bk. 13	pg. 52	00		
1011 " 11-1970	"	Cancelled Gene		(Error - see Garren)					
10459 " 30-1970	"	Cancelled Donnie S. Tankerley	3-9-84 # 27690	Dot Bk. 84-878	1171	115	19,950	Lot 12, Landa Lane, west of the Inman Rd. Bates Sp.	
11265 Nov 10-1970	"	Cancelled Donnie S. Tankerley	6-7-73 # 25542	Dot Bk. 16-577	1172	227	10,000	25.19 acres (2 tracts), "The Wood" area, Bates Sp.	
11206 " 12-1970	"	Cancelled Donnie S. Tankerley		Patricia, United States Services Co. of S.C., Inc	111	131	10,500	Lot 5, Bk. 1, Bates Sp.	
11430 " 11-1970	"	Fred N. Mamie	6-4-71	Cancelled Main Farnsworth	1172	301	7,560	Lot Asbury (John St.) City. Woodfields Hgts., Ft. Ann.	
12023 " 18-1970	"	Henson 1/6/2 Garrett + Garrett	# 29339	Cancelled Main Farnsworth	1173	106	10,000	Lot 37, Sec. 2, Garrett St., 70-10744	
14028 Dec. 15, 1970	"	Blake P. et al		Corpus Christi State	✓	✓	✓	fixtures - Lot A	
14163 " 16-1970	"	David H. et al	7-2-75 et al	Cancelled # 232	Dot Bk. 31-416	60	6840	Rd. (Tract 9) 5 acres, Old C.C. Camp,	
"	"	Mary Wood	7-2-75 et al	Cancelled # 232	Dot Bk. 31-416	"	"	"	
"	"	Mary Wood	9-27-79 # 10632	Cancelled # 8-909	"	"	"	"	
15409 Jan. 5, 1971	"	Dorothy L. Jones	Cancelled Donnie S. Tankerley	6-2-80 # 34711	Dot Bk. 70-1463	1177	267	4,313	W. D'ville Lot 20, Pendleton St.
16468 " 18, 1971	"	1/6/2 Garrett + Garrett	Cancelled Donnie S. Tankerley		Nat'l. Bank	1115	13	14,100	Lot 10, Bates Sp., 71-520
"	"	Blake P. et al		Corpus Christi State	✓	✓	✓	fixtures - Lot "A"	
"	"	David H. et al			✓	✓	✓		

DIRECT or MORTGAGOR Index to Real Estate Mortgages — Greenville County, S. C.

41
()

To locate names, open at SURNAME INITIAL TAB and refer to Buff Sub-Index sheet for page reference.

KEYS PRINTING COMPANY, GREENVILLE, S. C.

FILE NUMBER DATE OF RECORD	MORTGAGORS FAMILY NAMES	GIVEN NAMES ABCDEFGH	GIVEN NAMES IJKLMNO	GIVEN NAMES PQRSTUWXYZ	MORTGAGEES	BOOK	PAGE	AMOUNT	BRIEF DESCRIPTION, LOCATION, ETC. (NOT WARRANTED)
16285			Cancelled						
Jan. 17, 1971 17891	Harrett	Crawford	Donnie S. Tankersley RMC	Whitley	4-11-74 #25531 Sat. Bk. 22-533 7 & 8. Nat. Bank	904	577		Real Property, in or near Mauldin
Feb. 2, 1971 19151	"	J. Sidney	Real Estate Co. Inc.	John J. P. D. S. L. Assn.	1179	599	90,000		33.22 Acres, East Butler Rd.
" 18-1971 19599	"	Nenson	Cancelled	Palmetto Industrial Corp.	#23537	1181	213	10,000	St. Friendship Hqts. St. Ann. Lot 31, Blk. A. Friendly & Rd., Chick Spgs. Sp.
" 23, 1971 19600	"	Franklin Doyle	Cancelled	Wilma D.	4-7-94 #24653 Sat BK 151-1462 11-13-94 #48458 Sat BK 154-1303	1181	507	21,000	Lot 8, + Adj. Lot 14, Brushy Creek Lot 14, + cont. unnames St. Adj., Chick Spgs.
" 23, 1971 20216	"	Franklin Doyle	Cancelled	George A. Raven, et al	9/9/71 #7385 Sat. BK 2-380	1181	471	3,330	Lot 8, Brushy Creek Rd, + Adj. 1/2 cont. in lot.
Mar. 2, 1971 20935	"	Blake P., et al, Jr.	Cancelled	Sou. Bank & Tr. Co.	7-30-73 #3125 Sat. Bk. 17-867	1182	283	30,000	57.5 Acres, Poinsett Hwy., 71-2045
" 10, 1971 20992	"		Cancelled	Carolina Fed. S&L Assn.	M. L. Jr. et al 8-5-86 #5148 Sat. BK 96-474				fixtures - Lot, White Horse Rd. "Cape House Food Store"
Mar. 16, 1971 21782	"		Cancelled		M. L. Jr. et al	1183	129	39,750	Lot, White Horse Rd., 71-2402 + N. View Dr.
" 19, 1971 21814	"		Cancelled		M. L. Jr. et al 8-5-86 + 5148 Sat. BK 96-473				fixtures - Wade Hampton Blvd. 1/2 cont. in lot + 1/2 North View Dr., 71-2402
" 19-1971 23777	"		Cancelled		M. L. Jr. et al 4-13-83 cancelled #26547 Sat BK 80-518	1127	145	41,000	in E 11, West. of P. 11th
Apr. 12, 1971 24215	"		Cancelled	United States of America	James P. Donnie S. Tankersley RMC 2-14-78 #23906 Sat BK 55-217	1180	363	17,400	lot 5, sec. 1, Brookwood
" 12-1971 28529	"		Cancelled		11-15-77 #15155 Sat BK 53-6	1191	122	17,000	lot 20, Brookwood
May 27, 1971 29322	"		Cancelled	United States of America	Mabel B. + Walter J. June 8, 1973 LIEN RELEASED DONNIE S. TANKERSLEY RMC #35493	1192	477	16,400	lot 99 sec. 11, Capewood Cdy
June 4, 1971 29649	"	A. J., Jr. + Norma Diane Ward	Cancelled	Cameron - Brown Co.	6-12-75 #29428 Sat. Bk. 31-70	1193	403	14,600	lot 25, Crestmore Dr., Landrum
June 8, 1971 1087	"	Boulah	Cancelled	Harold M. Greene	7-27-94 #51677	1194	103	4,200	Bleachery Village. Lot 102, Blanton St. Union
July 16, 1971	"	Charles B. + Mary	Cancelled		Donnie S. Tankersley RMC	1195	257	27,150	lot Pilot Road

DIRECT or MORTGAGOR Index to Real Estate Mortgages — Greenville County, S. C.

To locate names, open at SURNAME INITIAL TAB and refer to Buff Sub-Index sheet for page reference.

KEYS PRINTING COMPANY, GREENVILLE, S. C.

FILE NUMBER DATE OF RECORD	MORTGAGORS FAMILY NAMES	GIVEN NAMES ABCDEFGHIJ	GIVEN NAMES JKLMNO	GIVEN NAMES PQRSTUVWXYZ	MORTGAGEES	BOOK	PAGE	AMOUNT	BRIEF DESCRIPTION, LOCATION, ETC. (NOT WARRANTED)
1127 July 12, 1971	Garrett	A.C.			Blue Ridge P.C.A.	1198	391		Release - In Mtg. see REM
"	"	"			"	1198	391		Books 1095 page 505 + 1077 pg 341
1646 July 14, 1971	"			Cancelled 4-15-74 #25813 Sat. Bk. 22-607	Donnie S. Linkersley K. Russell Simmons et al	1122	01	14.80	5 acre tract, Hunter Rd., Grove Sp menard & ...
"	"			Cancelled 4-15-74 #25813 Sat. Bk. 22-607	"	"	"	"	at ...
1456 July 14, 1971	"			"	"	"	"	"	"
3208 July 30, 1971	Garrett		John, et al	11-18-86 #20391 Sat. Bk. 98-787	First Piedmont Bank & Tr. Co.	1200	541	13,000	Lot 1, Richland Hills.
3371 Aug 2, 1971	"		M. L. et al	8-22-73 #5442 Sat. Bk. 18-425	First State S & L Assn.	1201	01	42,000	Lot 1, near Green at Old Buncombe Rd. (S.C. Hwy)
4208 Aug 11, 1971	"		Blake P. et al	8-22-73 #5442 Sat. Bk. 18-425	Wulcan Materials Co.	1206	033	20,000	at ...
"	"		David H. et al	"	"	1206	033	"	"
4985 Aug 17, 1971	"		Carroll C. + Linda J.	"	S.C. National Bank	923	71	✓	Real Prop. Agree.
5447 Aug 23, 1971	"		A. J., Jr. + Norma Dimmer	"	Cameron - Brown Co.	1003	500		book 1123 pg. 403 Assignment for Mtg. see REM
6114 Aug 27, 1971	"		Richardson	"	C DOUGLAS WILSON & COMPANY	1004	360		10813 pg. 401 Assign. For Mtg. see REM book
"	"		Barbara G. et al	"	"	1204	360		"
8025 Sept. 16, 1971	"		H. Sidney, et al	"	St. John Ind. S & L Assn.	1206	042		1129 pg 549. lot 109 Holly Springs subd Release for Mtg. see R.E.M. Post,

MICROFILMED

DIRECT or MORTGAGOR Index to Real Estate Mortgages -- Greenville County, S. C.

Open at Proper Tab according to First Letter or Letters of Name and refer to Buff Sub-Index sheet for page reference.

KEYS PRINTING CO.

()

FILE NUMBER DATE OF RECORD	MORTGAGORS FAMILY NAMES	GIVEN NAMES ABCDEFGH	GIVEN NAMES IJKLMNO	GIVEN NAMES PQRSTUWXYZ	MORTGAGEES	BOOK	PAGE	AMOUNT	BRIEF DESCRIPTION, LOCATION, ETC. (NOT WARRANTED)
9472 Sept. 27, 1971	Garrett	5/19/72 #31517		Cancelled Ollie Fumquist R.M.C.	Sat BK 7-415				22 Lane Hotel, Greenville, S.C.
9665 Oct. 1, 1971		Charles M. + Judy C.			Home Bldg. Fed. S. B. #19276	1208	581	24,000	22 Lane Hotel, Greenville, S.C.
"	"	Boye L. et al	2-28-2002	CANCELLED July 8, 1988 REGISTER OF DEEDS	#19276 Sat BK 248-1094				
"	"	Barbara S. et al	2-28-2002	CANCELLED July 8, 1988 REGISTER OF DEEDS	#19276 Sat BK 248-1094				
9714 Oct. 4, 1971	"	S. Sidney, et al			Fountain Inn Fed. S. B.	1208	400		24 591, Ch. 10, Holly Springs, N.C.
10814 Oct. 14, 1971	"	A. J. Jr. + Norma Diane A.			Cameron-Brown Co.	1210	125		Re-Assign. for mtg. see R.E.M. book 1193 pg. 403.
10887 Nov. 14, 1971	"	H. Sidney, et al			Fountain Inn Fed. S. B.	1210	127		Assign for mtg. see R.E.M. book 1193 pg. 403.
10815 Oct. 14, 1971	"	A. J. Jr. + Norma Diane L.			Cameron-Brown Co.	1210	126		Assign for mtg. see R.E.M. book 1193 pg. 403.
1117 Oct. 20, 1971	"		10-11-2002	CANCELLED T. H. H. H.	9-8-05 #83469 Sat BK	319	1309		
1115 Nov. 27, 1971	"			REGISTER OF DEEDS	Sat BK 226-1534	1211	110	15,000	
12003 Nov. 21, 1971	"	Cancelled Dannie S. Lankensley R.M.C.	10-7-88		#17698 Sat BK 110-1010	1211	529	3,500	
"	"	Cancelled Dannie S. Lankensley R.M.C.	10-7-88		#17698 Sat BK 110-1010	1211	532	2,000	
13350 Nov. 10, 1971	"	H. Sidney, et al			St. Ann. Fed. S. B. Assn.	1212	670		Book 1179 pg. 599 - Lot 12 Holly Springs, N.C.
13350 Nov. 10, 1971	"	"			"	1212	664		Release for mtg. see R.E.M. pg. 599. Lot 16 Holly Springs, N.C.
13475 Nov. 14, 1971	"	8-30-73 #6385	Sat. BK. 18-546	Cancelled Leona Dannie S. Lankensley R.M.C.	C.S.I. Credit Co.	1213	81	6,360	Release for mtg. see R.E.M. book 1179, Lane, Vista Hills, City.
14514 Nov. 14, 1971	"	Cancelled Dannie S. Lankensley R.M.C.	5-17-88		#30280 Sat BK 108-279				Lot 45 Ridgecrest Dr. + Kent
14705 Nov. 17, 1971	"	H. Sidney, et al	8-8-88		#6818 Sat BK 109-957				

DIRECT or MORTGAGOR Index to Real Estate Mortgages - Greenville County, S. C.

Open at Proper Tab according to First Letter or Letters of Name and refer to Buff Sub-Index sheet for page reference.

KEYS PRINTING CO.

FILE NUMBER DATE OF RECORD	MORTGAGORS FAMILY NAMES	GIVEN NAMES ABCDEFGHIJ	GIVEN NAMES JKLMNO	GIVEN NAMES PQRSTUWXYZ	MORTGAGEES	BOOK	PAGE	AMOUNT No. of Acres	BRIEF DESCRIPTION, LOCATION, ETC. (NOT WARRANTED)
15724						1215	30		
15724						1215	310		
15724						1215	311		
15724						1215	312		
15724						1216	373		
15724						1216	374		
11849						1110	474		
18181						1217	62		
411472						1216	551		
1-20-87						84	99-1256		
7-13-87						84	103-432		

Cancelled
Dannie S. Lundersley
RMC

Cancelled
Dannie S. Lundersley
RMC
Cancelled
Ollie Farnsworth
RMC
Cancelled
Ollie Farnsworth
RMC

24,000 at 15

DIRECT or MORTGAGOR Index to Real Estate Mortgages - Greenville County, S. C.

(41)

Open at Proper Tab according to First Letter or Letters of Name and refer to Buff Sub-Index sheet for page reference.

KEYS PRINTING CO.

FILE NUMBER DATE OF RECORD	MORTGAGORS FAMILY NAMES	GIVEN NAMES ABCDEFGHIJ	GIVEN NAMES JKLMNO	GIVEN NAMES PQRSTUVWXYZ	MORTGAGEES	BOOK	PAGE	AMOUNT	BRIEF DESCRIPTION, LOCATION, ETC. (NOT WARRANTED)
19610 Jan. 14, 1972	Jenkins	G. Sidney, et al			St. Ann Fed. S. & L. Assn	117	580		77. Lot 50 Hwy 101
19637 Jan. 14, 1972	"	"	"	"	"	117	642		11112 11.14.11
18984 Jan 12, 1972	"	Blake P. Jr. et al			Southern Bank & Trust Co.	933	541		Bk 1182 P. 283
"	"	"	"	"	"	117	541		Release - R/W in 117 in REM
20202 Jan. 25, 1972	"	G. Sidney, et al			St. Ann Fed. S. & L. Assn	1225	243		Release - R/W in 117 in REM
"	"	"	"	"	"	1221	576		117 11.14.11
"	"	"	"	"	"	1221	576		117 11.14.11
"	"	"	"	"	"	1221	576		117 11.14.11
21740 Jan 9, 1972	"	Carroll & Linda			First Federal Bank	1221	611	5,450	00
23700 Mar. 3, 1972	"	G. Sidney, et al			St. Ann Federal S & L	1224	435		Lot 4, Holly Spgs in or near Mauldin
25733 Mar 6, 1972	"	"			St. Ann Fed. S. & L. Assn	1224	441	17,000	Release for Mtg. See REM. Bk. 1179 pg 579
25750 Mar 6, 1972	"	"			"	1224	443		00
23791 Mar 6, 1972	"	Bobby & Joe R.			S. C. Nat'l Bank	937	493		Real Prop Agree in or near
24281 Mar 13, 1972	"	G. Sidney, et al			St. Ann Fed. S & L. Assn	1225	243		1179 pg 594, Lot 50 Holly spgs, Mauldin
24462 Mar-14-1972	"	Lucia & William			Bank of Greenville Corp.	1225	407	13,000	Release for Mtg. see REM Bk. 1179 pg 594, near Hwy, Chick Spgs
24470 Mar-14-1972	"	Henson Real Estate Co. et al.			Palmetto & Industrial	1225	379	12,000	Lot 17+ part Lot 18, Wilson
									Lot, Howard Dr. near St. Ann

(over)

41
()

DIRECT or MORTGAGOR Index to Real Estate Mortgages - Greenville County, S. C.

Open at Proper Tab according to First Letter or Letters of Name and refer to Buff Sub-Index sheet for page reference.

KEYS PRINTING CO.

FILE NUMBER DATE OF RECORD	MORTGAGORS FAMILY NAMES	GIVEN NAMES ABCDEFGHIJ	GIVEN NAMES JKLMNO	GIVEN NAMES PQRSTUWXYZ	MORTGAGEES	BOOK	PAGE	AMOUNT	BRIEF DESCRIPTION, LOCATION, ETC. (NOT WARRANTED)
24470 Mar-14-1972	Jarrett	Cancelled Ollie Farnsworth Rim. C.	4/18/72	#28235	Sat Bk 6-599 Corp. Palmetto Industrial Assn	1225	401	12,000 ⁰⁰	Lot Howard Dr. near St. Ann near Mauldin 1179 pg 599, lot 1, Holly Spgs. in n
24662 Mar-15-1972	"	G. Sidney, etal	"	"	St. Ann Federal S & L	1225	362		Release for Mtg. see REM BK 1179 pg 599, lot 1154 of Holly Spgs. in n
24662 Mar-15-1972	"	" " "	"	"	" " " "	1225	454		Release for Mtg. see Rem. #1179 pg 599
24662 Mar-15-1972	"	" " "	"	"	" " " "	1225	442		Release for Mtg. see Rem. #1179 pg 599
25936 Mar-28-1972	"	" " "	"	"	" " " "	1227	52		Release for Mtg. see REM BK-1179 pg 599
27205 Apr 10, 1972	"	Charles	9-10-75 C. #6640	Cancelled Dannie S. Lankford REMC Cancelled 3-28-78 #28394	Sat. Bk. 32-834 of G'ville, Inc Motor Contract Co.	1228	593		For Mtg see REM 1079 pg 533 Clique-Redevelopment + extra -
27557 Apr 12, 1972	"	Anthony	Frank, etal	Dannie S. Lankford REMC Cancelled 3-28-78 #28394	First Fed. S & L Assn	1229	36	26,600 ⁰⁰	Lot 51 Crosscreek Lane, Mountainbrooke
"	"	Betty H, etal	7-25-89 Q #97102 & BK 104	Dannie S. Lankford REMC Cancelled 3-28-78 #28394	" " "	1229	36		
27549 Apr 12, 1972	"	James	9-1-74 #157	Cancelled Dannie S. Lankford REMC BK. 24-280	American Credit Co.	1229	128	5,400 ⁰⁰	Happy Valley Farms, Butler Sp. Lot 100, (Part Lot 11) Hallton Rd,
27117 Apr 27, 1972	"	"	1-19-79 #21452	Cancelled Dannie S. Lankford REMC	St. Ann F. A. & L. Assn	1225	711		1179 pg 599, lot 1155 of Holly Spgs. Mauldin
27117 Apr 25, 1972	"	"	4-11-2005	Cancelled Dannie S. Lankford REMC REGISTERED	" " "	1225	724	9,500	Release for Mtg. see REM BK
27117 Apr 25, 1972	"	"	"	"	" " "	1225	724	9,500	Release for Mtg. see REM BK
27117 Apr 25, 1972	"	"	"	"	" " "	1225	724	9,500	Release for Mtg. see REM BK

DIRECT or MORTGAGOR Index to Real Estate Mortgages -- Greenville County, S. C.

(11)

Open at Proper Tab according to First Letter or Letters of Name and refer to Buff Sub-Index sheet for page reference.

KEYS PRINTING CO.

FILE NUMBER DATE OF RECORD	MORTGAGORS FAMILY NAMES	GIVEN NAMES ABCDEFGH	GIVEN NAMES IJKLMNO	GIVEN NAMES PQRSTUVWXYZ	MORTGAGEES	BOOK	PAGE	AMOUNT	BRIEF DESCRIPTION, LOCATION, ETC. (NOT WARRANTED)
2003 May-5-11	Harrett	J. Sidney			W. ...	1234	325		Release for mtg. Sec. I 1179 page 599
"	"	"	"	"	"	1234	325		"
2003 May-8-11	"	"	"	"	"	1234	325		"
"	"	"	"	"	"	1234	325		"
116 May-8-11	"	"	"	"	"	1234	325		"
"	"	"	"	"	"	1234	325		"
115-1 May 17, 1972	"	"	"	"	Gov. Nat'l Mtg Assn	1234	118		1179 page 599 Sec. I Release for mtg. Sec. I E m BK Lot 34 & part lot 35 Brook Bend St. Holly Springs, near Mauldin & Charcross Ct, Del. North East.
114 May 14, 1972	"	"	"	"	"	1234	172		"
32684 May 31, 1972	"	J. Sidney, et al	"	"	St. Inn Federal S. & L. Assn.	1235	477		"
"	"	"	"	"	"	1235	477		"
32999 June 2, 1972	"	Charles Nichols	Donnie S. Lusk	Shirley Ann	First Federal S & L Assn.	1236	106	28,900	Lot 375, Sec. III, Cov. Ladbroke Rd. See REM BK 1179 page 599.
32597 May 31, 1972	"	J. Sidney et al	"	"	St. Inn Fed. S & L Assn.	945	178		Release lot 137 Sec 1 from mtg.

Cancelled
Page #45819
7/11/77 Sat. BK 180 Pg. 1377

00

DIRECT or MORTGAGOR Index to Real Estate Mortgages - Greenville County, S. C.

Open at Proper Tab according to First Letter or Letters of Name and refer to Buff Sub-Index sheet for page reference.

KEYS PRINTING CO.

FILE NUMBER DATE OF RECORD	MORTGAGORS FAMILY NAMES	GIVEN NAMES ABCDEFGH	GIVEN NAMES IJKLMNO	GIVEN NAMES PQRSTUWXYZ	MORTGAGEES	BOOK	PAGE	AMOUNT	BRIEF DESCRIPTION, LOCATION, ETC. (NOT WARRANTED)
33368 June 8, 1972	"	"	"	"	St. Ann Fed. S+L Assn.	1136	201		1179 page 599 Lot 35 Holly Springs
34207 June 15, 1972	"	"	"	"	"	1237	432		Release: for mtg. see R.E.M. Bk 1179 page 599. Lot 35 Holly Springs, in or near Mauldin. Bk 771 pg 253
"	"	"	"	"	"	1237	432		
35320 June 26, 1972	"	Artie +		Thomas J. Minnie	Gerrin Earle	1238	570		
35493 June 28, 1972	"	D. Sidney, et al		9.2.86 # 9185	St. Ann Fed. S+L Assn.	1239	86		Assign - For Mtg. see R.E.M. pg. 599 Lot 28, Holly Springs. Release for mtg. see R.E.M. Bk 1179
691 July 10, 1972	"	Blake P. et al		7-5-88 # 503	St. L. Assn.	1240	243	210.00	Tract 1, Cor. Belle St + Bramlette Rd. also int. in strips + alleys, also tract 2 Bramlette Rd, City View.
"	"	David J. et al		7-5-88 # 503	St. L. Assn.	1240	243		
695 July 10, 1972	"	"		Robert H. et al	Fidelity Federal S+L Assn.	1240	424		Mod. + Assumpt. Agri. for mtg see R.E.M. Bk 1211 page 532.
"	"	"		Ruby A. et al	"	1240	424		
989 July 12, 1972	"	"		Robert H.	"	1240	539	31,300	Sp. Del Norte Ests. Lot 250, Sec. 2+3, Ellersmere
2998 July 31, 1972	"	Fred J. et al			Gov. Nat'l Mtg. Assn.	1243	210		Assign for mtg. see R.E.M. Bk 1104 pg 615.
"	"	Daisy D. et al			"	1243	210		
4491 Aug 14, 1972	"	Betty M. et al		# 8225	People's National Bank	1244	562	2,217	Lot, McCall Rd.
4494 Aug 14, 1972	"	D. Sidney, et al		Donnie S. Sunkersley	St. Ann Fed. S+L Assn.	1244	641	104,000	Holly Spgs. Mauldin. 72-Lots, Sec 2, E. Butler Rd.
4597 Aug 15, 1972	"	Betty M. +		Ralph D.	People's Nat'l Bank	1245	25	2,217	Lot, McCall Rd.

DIRECT or MORTGAGOR Index to Real Estate Mortgages - Greenville County, S. C.

41
()

Open at Proper Tab according to First Letter or Letters of Name and refer to Buff Sub-Index sheet for page reference.

KEYS PRINTING CO.

FILE NUMBER DATE OF RECORD	MORTGAGORS FAMILY NAMES	GIVEN NAMES ABCDEFGHIJ	GIVEN NAMES JKLMNO	GIVEN NAMES PQRSTUVWXYZ	MORTGAGEES	BOOK	PAGE	AMOUNT	BRIEF DESCRIPTION, LOCATION, ETC. (NOT WARRANTED)
5103 Aug 18, 1972	Garrett	G. Sidney	etal		Ft. Inn Fed. S+L Assn.	1245	504		Release for mtg. see R&M BK 1179 page 599. Lot 3, Holly Springs in or near Mauldin. 1182 page 283 3.7 acres.
"	"	"	"	"	"	1245	504		
2902 July 31, 1972	"	Blake P.	etal	Jrs.	Southern Bank & Trust Co.	Deed BK	950	408	Release for mtg. see R&M BK + Connecticut Dr. Merrifield Pk. Lot 51, Sec II Cor. Enfield Way Holly Springs
6339 Aug 31, 1972	"	Donnie S. Tankersley	James A.	# 10098	2nd Bk. 33-710	1247	264	35,550 ⁰⁰	
6454 Aug 31, 1972	"	Billy L. + Martha J.	etal	Lara W.	Firat Fed. S+L Assn.	1247	367	28,500 ⁰⁰	Lot 26, Sec 1, Blackgum Ct.
7335 Sep 8, 1972	"	Blake P.	etal	Donnie S. Tankersley	Fidelity Fed. S+L Assn.	1248	207	35,000 ⁰⁰	
8880 Sept 22, 1972	"	David H.	etal		Ft. Inn Fed S+L Assn	1250	426		Release - For mtg see R&M BK 1179 pg 599 - Lot 18 - Holly Spgs, near Mauldin 1224 page 441. Assign. For mtg. see R&M BK
"	"	G. Sidney	etal		"	1250	426		
9265 Sept 26, 1972	"	Betty Jo + James E.	A.		Aiken Loan & Sec. Co.	1250	639		Real Prop. Agree
10792 Oct 10, 1972	"	Charles R. + Margaret	(error - see Barrett)		Citizens + Sou. Nat'l Bk	957	427		
10220 Oct 4, 1972	"	David A. + Kay B.			James Financial Corp.	1252	71	18,700 ⁰⁰	Lot 136, Belle Meade City fixtures - 24 Lynchburg Dr.
12320 " 25, 1972	"	Donnie S. Tankersley	etal		Sears Roebuck & Co.	✓	✓	✓	
11985 Oct 30, 1972	"	Alva E. + Norma T.	etal		U. S. A.	1254	139	18,000 ⁰⁰	Lot 21 + 22, Coins Ave. City fixtures - 17 Coolidge Ave.
13519 Nov 6, 1972	"	Donnie S. Tankersley	Jane		Sears Roebuck & Co.	✓	✓	✓	

DIRECT or MORTGAGOR Index to Real Estate Mortgages - Greenville County, S. C.

()

Open at Proper Tab according to First Letter or Letters of Name and refer to Buff Sub-Index sheet for page reference.

KEYS PRINTING CO.

FILE NUMBER DATE OF RECORD	MORTGAGORS FAMILY NAMES	GIVEN NAMES ABCDEFGH	GIVEN NAMES IJKLMNO	GIVEN NAMES PQRSTUVWXYZ	MORTGAGEES	BOOK	PAGE	AMOUNT	BRIEF DESCRIPTION, LOCATION, ETC. (NOT WARRANTED)
12353 Oct. 25, 1972	Harrett	David M.	Cancelled Dannie S. Inkerley KMC	12-8-78 # 17617	First Fed. S. & L. Assn.	1254	540	18,900	Rd. Lot 43, Old Casley Bridge
12938 Oct. 31, 1972	"	Carlos P.	+	Una Raye	James Financial Corp.	1255	183	19,350	Chick Spgs. Tp. Lot 3 American Legion Rd. near Mauldin
14913 Nov. 17, 1972	"	G. Sidney et al			St. Inn Fed. S & L. Assn.	1257	537	}	Release: for mtg. see RCM bk 1244 pg. 641. Lots 134-A, 134-53 96, 117, 118, Holly Spgs. Sec. 2, in or
"	"	"			"	1257	537		
16075 Dec. 1, 1972	"	CANCELLED REGISTER OF DEEDS	James L.	12-31-2002 # 123128	First Fed. S. & L. Assn.	1259	277	21,350	part lots 30+31, Watson Rd. pg. 641 lots 72+73, Holly Spgs
16394 Dec. 4, 1972	"	G. Sidney, et al			St. Inn Fed. S. & L.	1259	450	}	Release: for mtg. see RCM bk. 1244 Sec. 2, near Mauldin
"	"	"			"	1259	450		
16645 Dec. 7, 1972	"	Eugene T.	+	11-4-91 # 565718	First Fed. S & L Assn.	1257	648	14,500	Riversdale. Lot 37, Riverside Dr.
16760 "	"	G. Sidney, et al			St. Inn Fed. S & L. Assn.	1261	02	}	Release: for mtg. see RCM bk 1244 pg. 641 Lot 117, Holly Springs, Sec. 2, Mauldin.
"	"	"			"	1261	02		
19497 Jan 10, 1973	"	"		Cancelled Lot bk 44-703 Dannie S. Inkerley KMC	J. H. Blakely	1263	135	102,000	42.05 acres, in the near Mauldin.
20613 Jan 22, 1973	"	Dannie S. Inkerley KMC		3-15-78 # 26920	D. S. BK 56-5	1264	313	30,000	6 lots, lease part Lots 4, 5, 6, 11+12, Flynn
22477 Feb 8, 1973	"	G. Sidney, et al		Cancelled Dannie S. Inkerley KMC	Robert V. L. Turner, et al	1266	298	13,000	Lot 2, Sunrise dr. Mauldin
22717 Feb 12, 1973	"	Charles H. et al		Cancelled Dannie S. Inkerley KMC	7-19-82 # 1431	1266	450	}	Lot 6, Lorena dr. Lorena Pt.
"	"	Adrienne D. et al		Cancelled Dannie S. Inkerley KMC	1-20-87 # 30292	1266	450		
22900 Feb 13, 1973	"	"		Cancelled # 3804	Motor Contract Company	1266	561	9,980	*Pg. # 2, Foxcroft Sec II? Lot 20, Queen Anne Rd,

DIRECT or MORTGAGOR Index to Real Estate Mortgages - Greenville County, S. C.

Open at Proper Tab according to First Letter or Letters of Name and refer to Buff Sub-Index sheet for page reference.

(41)

KEYS PRINTING CO.

FILE NUMBER DATE OF RECORD	MORTGAGORS FAMILY NAMES	GIVEN NAMES ABCDEFGHIJ	GIVEN NAMES JKLMNO	GIVEN NAMES PQRSTUWXYZ	MORTGAGEES	BOOK	PAGE	AMOUNT	BRIEF DESCRIPTION, LOCATION, ETC. (NOT WARRANTED)
22822 Feb 13, 1973	Garrett	Donnie S. Lankensley RMIC	8-29-79	#10107	Julius D. on Call	1266	577	11,000	Lot 4, Whitney St. & Talley Bridge Rd. Slater mfg. Co. Blk. K.
"	"	Donnie S. Lankensley RMIC	8-29-79	#10107	"	1266	577		73-2026 Ft. Inn
24691 Mar 5, 1973	"	Blake			S.C. Nat'l. Bank	✓	✓	✓	fiftieses - 2 Wall St.
25516 Mar 12, 1973	"			5-21-74 #29578	Natl. Bk.				Flynn Ests.
26170 Mar 19, 1973	"	Elizabeth Anne		Donnie S. Lankensley RMIC	Citizens & Southern	1269	359	200,000	Lots 1, 2, 3 & strip lot 4 (Carroll St) City
27978 Apr 3, 1973	"			7-19-78 #1980	Fidelity Fed. S + L	1269	832	18,000	Lot 4 McDaniel Ct.
28866 Apr 11, 1973	"	G. Sidney, et al		3-7-75 #20657	Ft. Inn Fed. S + L Assn.	1276	331		Blk 1244 pg 641 - Lot 71 Holly Springs Sec III
"	"	Blake J. et al		3-7-75 #20657	Charleston (Dulle S.C. Branch)	1272	221	130,000	Release for mtg. See R.E.M.
"	"	David W. et al			" " " "	1272	221		2. adj. Lots, Industrial Dr. Pleasantburg Industrial Park
28966 Apr 11, 1972	"	G. Sidney, et al			Ft. Inn Fed. S + L Assn.	1276	110		For release of Lots 86 & 103 Holly Springs Sec. II - for mtg. See R.E.M. Blk. 1244 pg. 641 Rd.
29508 Apr 17, 1973	"	Bobby Eugene		6-2-82 #26946	Ruby Reid Rogers	1272	829	22,000	tract 2, Old Caskey Budge pg. 641 Lot 94 75 Holly Springs Sec III
19642 Jan 11, 1973	"	G. Sidney, et al			Ft. Inn Fed. S + L Assn.	1263	174		Release - for mtg. See R.E.M. Blk. 1244 pg. 641 Lot 97 Holly Springs Sec III
21678 Feb 1, 1973	"	"			"	1275	57		Release - for mtg. See R.E.M. Blk. 1244 pg. 599 Lot 108 Holly Springs
22291 Feb 7, 1973	"	"			"	1275	122		Release - for mtg. See R.E.M. Blk. 1179
24233 Feb 27, 1973	"	"			"	1275	230		pg. 641 Lot 120 Holly Springs
24679 Mar 2, 1973	"			Robert H.	Fidelity Fed. S + L Assn.	1275	273		Release - for mtg. See R.E.M. Book 1240 pg. 539

←

DIRECT or MORTGAGOR Index to Real Estate Mortgages - Greenville County, S. C.

Open at Proper Tab according to First Letter or Letters of Name and refer to Buff Sub-Index sheet for page reference.

()

KEYS PRINTING CO.

FILE NUMBER DATE OF RECORD	MORTGAGORS FAMILY NAMES	GIVEN NAMES ABCDEFGH	GIVEN NAMES IJKLMNO	GIVEN NAMES PQRSTUVWXYZ	MORTGAGEES	BOOK	PAGE	AMOUNT	BRIEF DESCRIPTION, LOCATION, ETC. (NOT WARRANTED)
25825 Mar. 14, 1973	Garrrett	G. Sidney, et al			St. Ann Fed. St L Assn.	1275	378		pg. 641 Lot 49 Holly Springs Sec II Release - For mtg. see R.E.M. Bk. 1244
25820	"	"			"	1275	375		pg. 641 Lots 75 + 76 Holly Springs Sec II Release - For mtg. see R.E.M. Bk. 1244 Book 1255 page 183
29050 Mar. 26, 1973	"	Carlos P.		Una Lage	James Financial Corp.	1275	471		Assignment - For mtg. see R.E.M.
23163 Feb. 15, 1973	"	G. Sidney, et al			St. Ann Fed. St L Assn.	1275	146		pg. 641 Lots 80 + 82 Holly Springs Sec. 2 Release - For mtg. see R.E.M. Bk. 1244
29951 Apr. 23, 1973	"	"			"	1276	173		pg. 641 Lot 85 Holly Springs Sec. 2 Release - For mtg. see R.E.M. Bk. 1244
31171 May 2, 1973	"	"			"	1276	263		pg. 641 Lot 74 Holly Springs Sec. II Release - For mtg. see R.E.M. Bk. 1244
32711 May 15, 1973	"	G. Sidney, et al			"	1276	363		pg. 641 Lots 69, 90 + 101 Holly Springs Sec II Release - For mtg. see R.E.M. Bk. 1244
34678 June 1, 1973	Garrrett	D. Sidney, et al		415468	Mountain Inn Fed.	1279	422	19,500	De Mar Mauldin. Lot 5, Merrill Dr. in For mtg. see R.E.M. Bk. 1244 pg. 641
35245 June 6, 1973	"	"			"	1276	564		Release Lot 100, Holly Springs Sec II
35255 June 6, 1973	"	Blake P. et al			C. A. Parsons	976	174		Release Int. Part of tract = 15.57 Acres Williams St. Ft. Inn For mtg. see R.E.M. Bk. 1050 pp. 483
643 July 6, 1973	"	David H. et al			"	976	174		
1434 July 13, 1973	"	G. Sidney, et al			Mountain Inn Fed. St L	1276	831		Release Lot 91 Holly Springs Sec. II - For mtg. see R.E.M. Book 1244 pg. 641 For mtg. see R.E.M. Bk. 1244 page 641 Release Lot 70 Holly Springs Sec II

DIRECT or MORTGAGOR Index to Real Estate Mortgages - Greenville County, S. C.

Open at Proper Tab according to First Letter or Letters of Name and refer to Buff Sub-Index sheet for page reference.

FILE NUMBER DATE OF RECORD	MORTGAGORS FAMILY NAMES	GIVEN NAMES ABCDEFGH	GIVEN NAMES IJKLMNO	GIVEN NAMES PQRSTUWXYZ	MORTGAGEES	BOOK	PAGE	AMOUNT	BRIEF DESCRIPTION, LOCATION, ETC. (NOT WARRANTED)
2319 July 23, 1973	Garrett	6-11-76 D. Sidney, etal	# 32288 Donnie S. Sankarley REMC	Cancelled Sat Bk 39-286 etal	Grace P. B. Castello,	1285	383	34,625	Mauldin. 12.75 acres, E. Butler rd. Jury mtg. au R.E.M. Bd. 1244 pg. 641
2347 July 23, 1973	"	7-8-76 Donnie S. Sankarley REMC	Cancelled (now Leana, Donnie) Leana L.	# 678 Sat Bk 39-843 W. etal	J. Ann Fed. S. + L. Assn. Stephenson Finance	1285	421	8,520	Relian Lts 68+88 Holly Spring Sect Kent Lane Vista Hills City Lot 45, Ridgecrest Dr. 7
2698 July 26, 1973	"	B. Sidney, etal			J. Ann Fed. S. + L. Assn.	1286	66		Relian Lts 83, 87+92 Holly Spring Sec II - Jury mtg. au R.E.M. Bd. 1244 pg. 641
2982 July 27, 1973	"	"			"	1286	66		Jury mtg. au R.E.M. Bd. 1244 pg. 641
4290 Aug. 9, 1973	"	David	Cancelled 8-30-78 # 6793 Donnie S. Sankarley REMC	Sat Bk 60-563	U. S. of America (Speculating + a. 31.) etal	1287	391	17,400	Sully, Austin St. Lot 364 Sec. I "Historical" Rd.
4420 Aug. 10, 1973	"	Doyle J. etal			Janie B. Robinson,	1287	545	9,900	20.71 acres, Mc Kethrick Jury mtg. au R.E.M. Bd. 1244 pg. 641
5011 Aug. 16, 1973	"	B. Sidney, etal			Fountain Inn Fed. S. + L. Assn.	1288	199		Relian Lot 55 Holly Spring Sect II Book 1048 page 277
5743 Aug. 24, 1973	"	Frank M. + Margaret F.			Fed. Nat'l Mtg. Assn.	1288	828		Assign. - for mtg. au R.E.M. Jury mtg. au R.E.M. Bd. 1244 pg. 641
6341 Sept. 6, 1973	"	B. Sidney, etal			Fountain Inn Fed. S. + L. Assn.	1290	53		Relian Lot 94 Holly Spring Sect II
7634 Sept. 13, 1973	Garrett	REGISTER OF DEEDS 3-6-75 # 20610 Julia + Will	9-4-98 # 14913 Lewie	Sat Bk 197-79 Trust. Co. 31.	Carolina Nat'l mtg. Sat. Bk. 28-780 J. + L. Assn.	1290	617	21,000	Crofts St. City Lot 1, Car. Robinson + Little Texas Rd. Bates St
8210 Sept. 19, 1973	"	J. S., Jr.	Cancelled Donnie S. Sankarley REMC		Mauldin Rest Fed.	1291	164	8,500	33.19 acres, (2. Tracts), ordred see deed BK. 923 pg. 71 subordination of real prop a fee
8174 Sept. 19, 1973	"	Hinda H. →			S. C. Nat'l BK.	984	393		Subordination of real prop a fee see deed BK. 923 pg. 71
8482 Sept. 21, 1973	"	Hinda H. etal →			" " "	984	536		
"	"	Carroll C. etal			" " "	984	536		
8865 Sept. 26, 1973	"	B. Sidney, etal			J. Ann Fed. S. + L. Assn.	1291	710		Jury mtg. au R.E.M. Bd. 1244 pg. 641 Relian Lot 99 Holly Spring Sect II

KEYS PRINTING CO.

DIRECT or MORTGAGOR Index to Real Estate Mortgages - Greenville County, S. C.

Open at Proper Tab according to First Letter or Letters of Name and refer to Buff Sub-Index sheet for page reference.

KEYS PRINTING CO.

FILE NUMBER DATE OF RECORD	MORTGAGORS FAMILY NAMES	GIVEN NAMES ABCDEFGHIJ	GIVEN NAMES JKLMNO	GIVEN NAMES PQRSTUVWXYZ	MORTGAGEES	BOOK	PAGE	AMOUNT	BRIEF DESCRIPTION, LOCATION, ETC. (NOT WARRANTED)
10983 Oct. 19, 1973	Dannett	4-7-76	#25783	Cancelled	Bk. 37-619			.00	
"		D. Sidney, et al	Donnie S. Tankersley	RMIC	United Fed. S. & L. Assn.	1293	432	100,000	7 lots plus lots 60 thru 67 & lots 121 thru 133 & part lot 134, Holly Springs, Sec. 2.
"	"	4-7-76	#25783	Cancelled	Set Bk. 37-619				Sec. "C" Woodside Mills
13022 Nov. 13, 1973	"	9-3-75	Cancelled	#5917	C. S. Bk. 32-689			.00	Lot 7 E. North Sixth St. Hudson area.
13466 Nov. 19, 1973	"	Franklin Clayton & Patricia	Patricia Clayton	11-1-77 #16901	W. C. Marlone, et al	1295	143	3,000	Lot 17, Butler Springs Rd. See mtg on R.E.M. Bk. 1293 pg. 432
14622 Dec. 4, 1973	"	D. Sidney, et al	12-5-78 #17125	C. S. Bk. 63-44	United Fed. S. & L. Assn.	1296	768	.00	Release Lot 54 Holly Springs Sec. II The Village, Sec. I.
14905 Dec. 7, 1973	"	Donnie S. Tankersley	5-28-74 #30126	Cancelled	Robert	1297	97	10,500	Lot 77, Fairbairn place Flynn estate.
15150 Dec. 12, 1973	"	Donnie S. Tankersley	11-6-75	Cancelled	Robert	1297	301	265,000	Lots 1, 2, 3 & part Lot 4, Fair Mtg. on R.E.M. Bk. 1293 pg. 432
17219 Jan 8, 1974	"	D. Sidney, et al			United Federal S. & L. Assn.	1299	327		Release Lot 60 Holly Springs Sec. II See mtg. on R.E.M. Bk. 1293 pg. 432
18744 Jan 25, 1974	"	"	"	"	"	1300	542		Release Lot 121 Holly Springs Sec. II See mtg. on R.E.M. Bk. 1293 pg. 432
18858 Jan 28, 1974	"	"	"	"	"	1300	629		Release Lot 51 Holly Springs Sec. II
19376 Feb 4, 1974	"	David R., et al	11-6-75	Cancelled	#12173 Set Bk. 34-272	1301	119	1,678	Lot 9 Cinderella Lane, Enchanted Forest.
"	"	Debbie M. et al	11-6-75	Cancelled	#12173 Set Bk. 34-272	1301	119		
19415 Feb 4, 1974	"	Anthony J. et al	6-14-77 #34482	Cancelled	Set Bk. 48-505 Corp. of Duille	1301	129	10,324	Lot 51, Crosscreek Lane Mountainbrooke.
"	"	Betty H., et al			"	1301	129		
19801 Feb 8, 1974	"	D. Sidney, et al			United Fed. S. & L. Assn.	1301	476		See R.E.M. Bk. 1293 page 432 Release Lot 61 Holly Springs Sec. II for mtg

(SEE NEXT PAGE)

DIRECT or MORTGAGOR Index to Real Estate Mortgages -- Greenville County, S. C.

Open at Proper Tab according to First Letter or Letters of Name and refer to Buff Sub-Index sheet for page reference.

(41)

KEYS-PRINTING CO.

FILE NUMBER DATE OF RECORD	MORTGAGORS FAMILY NAMES	GIVEN NAMES ABCDEFGH	GIVEN NAMES IJKLMNO	GIVEN NAMES PQRSTUWXYZ	MORTGAGEES	BOOK	PAGE	AMOUNT	BRIEF DESCRIPTION, LOCATION, ETC. (NOT WARRANTED)
21071 Feb. 25, 1974	Garrett	Clyde W. Garrett	Garrett	7-10-92 #431916	BL 132-1898 Fed. Fed. S. & L. Assn.	1302	541	23,800	Lot 117 Springdale Dr. Holly Springs, Sec. 2, Mauldin
"	"	Billie Garrett	Garrett	7-10-92 #431918	BL 132-1898 "	1302	541		
21910 Mar. 5, 1974	"	D. Sidney et al			United Fed. S. & L. Assn.	1303	385		for mtg. au R. Em Bk. 1293 page 432 Release Revinin Lot 67, Sec II Holly Springs
22785 Mar. 14, 1974	"	"			"	1304	294		for mtg. au R. E. M. Bk. 1293 pg. 432 Release Lot 127 Holly Springs Sec II
24017 Mar. 27, 1974	"	Alvin Robert, et al		1-22-79 cancelled # 21593 Dannie & Lenkerley remc	Sat BK 64-37 Aiken - Spier Inc.	1305	407	10,250	Lot 33. D. E. Morgan St. Morgan Hill add.
"	"	Dorothy L. et al		1-22-79 # 21593 remc	Sat BK 64-37 "	1305	407		
25680 Apr. 12, 1974	"	D. Sidney et al			United Federal S. & L. Ain.	997	106		for mtg. au R. Em Bk. 1293 pg. 432 Release Lot 65 Holly Springs Sec II
25792 Apr. 15, 1974	"	Alvin Robert et al			Aiken - Spier Inc.	1307	218		Assigned to Fed. Nat'l Mtg. Assn. for mtg. au R. E. M. Bk. 1205 page 407
"	"	Dorothy L. et al			" (Sville)	1307	218		Dallwood, pasture 30.
26299 Apr. 19, 1974	Garrett		Inez J.		Bankers Trust,	1307	675	8,000	Lot 49 Dallwood Dr.
27054 Apr. 26, 1974	"	D. Sidney et al			United Fed. S. & L. Assn.	1308	503		for mtg. au R. E. M. Bk. 1293 pg. 432 Release Revinin Lot 132 Holly Springs
27224 Apr. 29, 1974	"	"			"	1308	541		for mtg. au R. E. M. Bk. 1293 pg. 432 Release Lots 122 & 62 Holly Springs
"	"	"			"	1308	552		for mtg. au R. E. M. Bk. 1293 pg. 432 Release Lot 63 Holly Springs Sec II
28132 May 7, 1974	Garrett	Garrett		12-5-74 #13914 Dannie & Lenkerley remc	Sat. Bk. 27-354 R. D. Physics - Francis Cottingham	1309	489	13,108	(Old U.S. Hwy 29) Prop. of Brent Corp. 20.08 Acre Rutherford Rd.
28245 May 8, 1974	Garrett	Garrett		6-10-75 Sat. Bk. 31-29 Dannie & Lenkerley remc	#29117 Robert D. C & S Nat'l Bank	1309	547	83,000	U.S. Hwy 29 "Front Street" Corp. 20.08 acres Rutherford Rd.
28203 May 8, 1974	"	Anthony et al			C. Douglas Wilson & Co.	1309	672		for mtg. au R. E. M. Bk. 1070 pg. 385 Assigned to C. Douglas Wilson & Co.

DIRECT or MORTGAGOR Index to Real Estate Mortgages -- Greenville County, S. C.

Open at Proper Tab according to First Letter or Letters of Name and refer to Buff Sub-Index sheet for page reference.

KEYS PRINTING CO.

FILE NUMBER DATE OF RECORD	MORTGAGORS FAMILY NAMES	GIVEN NAMES ABCDEFGH	GIVEN NAMES IJKLMNO	GIVEN NAMES PQRSTUWXYZ	MORTGAGEES	BOOK	PAGE	AMOUNT	BRIEF DESCRIPTION, LOCATION, ETC. (NOT WARRANTED)
28062 May 7, 1974	Barrett	Bertha +	John E. Jr.		Executors Ronald K. Edwards, et al	Lead Bk	998 378		for mty. see REm Bk. 1087 pg. 433 Release lot 3 Chick Springs Tp.
28556 May 10, 1974	"	D. Sidney, et al			United Fed. S. & L. Assn.	1310	163		for mty. see REm Bk. 1293 pg. 432 Release lot 123 & 134 Holly Springs, Dist II
28720 May 13, 1974	"	"	"	"	J. H. Blahely Jurat BK 155-1111	1310	305		for mty. see REm Bk. 1263 pg. 435 Release 13.22 Acre, Adam Mill Rd.
29410 May 20, 1974	Barrett	Donnie S. Inkerley	8-16-94	# 56116 K. D.	First Fed. S. & L. Assn.	1310	319	325,000	May 29, 1974, Prosd. Inger et al. Dist. no. 1. Lots 1, 2, 3 + Part 4, et al.
30841 June 3, 1974	"	D. Sidney, et al			United Fed. S. & L. Assn.	1312	348		for mty. see REm bank 1293 pg. 432 Release lot 131 Holly Springs, Dist II
31375 June 7, 1974	"	"	"	"	"	1313	118		for mty. see REm bank 1293 pg. 432 Release lots 126 & 127 Holly Springs, Dist II
31565 June 11, 1974	"	Carlos P. [unclear]	5-12-2005	# 41954	Green Fed. S. & L. Assn.	1312	289	20,400	Spring Sp. lot 3 American Legion Rd, Chick
32110 June 17, 1974	"	Carole D. [unclear]	10-15-76	# 10483	Jac C. Long	1313	777	7,000	Lot 14 Perrin St.
191 July 1, 1974	"	D. Sidney, et al			United Fed. S. & L. Assn.	1315	164		Ac II - pro mty. see REm Bk. 1293 pg. 432 Release lots 128 & 130 Holly Springs
437 July 3, 1974	"	"	"	"	"	1315	605		for mty. see REm bank 1293 pg. 432 Release lots 46 & 47 Holly Springs, Dist II
1957 July 19, 1974	"	"	"	"	"	1317	216		for mty. see REm Bk. 1293 pg. 432 Release lot 66 Holly Springs, Dist II
14096 Aug. 9, 1974	"	"	6-10-75	D. # 29046	C & S Bank of S. C.	1319	383	240,000	Blue Ridge Industrial Park. 10 ac. Ruthersford Rd. REm Bank 1389 page 489
3999 Aug. 9, 1974	"	"	cancelled Donnie S. Inkerley	cancelled 2-15-79	Robert D. [unclear]	1319	491		Subordination - for mty. see
4961 Aug. 20, 1974	"	D. Sidney, et al	cancelled Donnie S. Inkerley	cancelled 2-15-79	Francis J. McDaniel	1320	295	33,000	24.43 acres S.C. Hwy. 718
"	"	Ben W., et al	cancelled Donnie S. Inkerley	cancelled 2-15-79	"	1320	295		
5625 Aug. 27, 1974	"	D. Sidney, et al			United Fed. S. & L. Assn.	1321	32		for mty. see REm Bk. 1293 pg. 432 Release lot 48 Holly Springs, Dist II

DIRECT or MORTGAGOR Index to Real Estate Mortgages -- Greenville County, S. C.

Open at Proper Tab according to First Letter or Letters of Name and refer to Buff Sub-Index sheet for page reference.

FILE NUMBER DATE OF RECORD	MORTGAGORS FAMILY NAMES	GIVEN NAMES ABCDEFGHIJ	GIVEN NAMES JKLMNO	GIVEN NAMES PQRSTUVWXYZ	MORTGAGEES	BOOK	PAGE	AMOUNT	BRIEF DESCRIPTION, LOCATION, ETC. (NOT WARRANTED)
7666 Sept. 19, 1974	Garrett	4-6-81 # 28030		R. D. Small Business Admin. Trust Co.	✓	✓	✓	74-9559 Taylors Lecture - 3409 Rutherford Rd. Forest	
8946 Oct. 4, 1974	"	Ann S. Donnie S. Lankley	10-29-92 # 67718	8.4 Bl. 135-1242	Southern Bank + of Columbia	1324	233	4,000	Lots 6 + 7 Sherwood
10207 Oct. 19, 1974	"	J. Donald + Mary C.			The Fed. Land Bank	1325	403	14,000	3.866 acres corn rd. For mtg. see R.E.M. Book 1070 page 385 Release per judgment Court L-12, 152
10383 Oct. 21, 1974	Garrett	Anthony S. d/b/a Workhouse		Invest. or Gen. Partn.	C. Douglas Wilson + Company of America	1325	574		
10298 Oct. 21, 1974	Garrett			James Berry + Peter Todd	The Prudential Ins. Co.	1325	495	1,165,000	Lot VII + VIII + Pt. lot X cor. R/W Industrial Blvd. + Bi-Lo St. Dulles Industrial Dist. Near Mauldin, Austin. 302
"	"			Alexton Eugene Dorset, Ill.	" "	1325	495		
"	"			William	" "	1325	495		
11012 Oct. 29, 1974	"	D. Sidney, Inc. cancelled	5-27-76	Set. Bk. 38-872	United Federal S. & L. Assn. of S.C.	1326	476		For mtg. see R.E.M. Bk. 1293 pg. 432 Release Lot 52 Holly Spring. Sec. II
12891 Nov. 20, 1974	Garrett	Donnie S. Lankley remc	# 30782	10-24-77 # 12676	Robert D. The C + S Nat'l Bank	1328	33	305,000	Parcel less lot Rutherford
12895 Nov. 24, 1974	Garrett	+ Garrett	a Gen. Partn.	10-24-77 # 12676	Walter Grasher	1328	39	16,500	3 acc. R/W N. S. Hwy. 276 + Fairview Rd. (nearly 300 ft.) Dulles
"	"			2-26-76 cancelled # 21682	Co. Inc.	1328	391		
13411 Nov. 27, 1974	Garrett	Donnie S. Lankley remc	3-29-76	Cancelled # 24684	Ruskey Construction	1328	565	69,894	Property R. D. Garrett
13872 Dec. 4, 1974	Garrett	Blake P. (M.)	3-29-76	Cancelled # 24684	Southern Bank + M.	1328	937	500,000	9.00 acc. 94-19 acc. Fairview Rd. (nearly 300 ft.) + all Laurens Rd. (S.C. Hwy 14)
"	"			3-29-76	"	1328	937		

