

# INDIRECT or MORTGAGEE Index to Real Estate Mortgages — Greenville County, S. C.

REG. U. S. PAT. OFFICE *Chas McClellan* County Indexes Since 1888 An Identifying Trade Mark

Open at Proper Tab according to First Letter or Letters of Name and refer to Buff Sub-Index sheet for page reference.

COTT FAMILY NAME INDEX No. 75 © 1949  
MADE BY THE COTT INDEX COMPANY, COLUMBUS, OHIO  
SOLD BY WALKER, EVANS & COGSWELL CO., CHARLESTON, S. C.

(A)

| FILE NUMBER            | MORTGAGEES   | GIVEN NAMES             | GIVEN NAMES | GIVEN NAMES    | MORTGAGORS                          | BOOK | PAGE | Amount  | BRIEF DESCRIPTION, LOCATION, ETC.                                      |
|------------------------|--------------|-------------------------|-------------|----------------|-------------------------------------|------|------|---------|--|
| DATE OF RECORD         | FAMILY NAMES | ABCDEFGHIJ              | IJKLMNOP    | QRSTUVWXYZ     |                                     |      |      |         | ( Not Warranted )  |
| 16039<br>Jan. 6, 1975  | Watson       |                         |             |                | Church of St. Paul a Corp (By Act)  |      |      | .00     | Bulls H.   |
| 20745<br>Mar. 7, 1975  | "            | Eugene Bailey, et al    |             |                | Trinity Presbyterian                | 1330 | 776  | 7,000   | 3.44 acs. Howard St.   |
| 21714<br>Mar. 20, 1975 | "            | Evelyn P. +             |             | Richard F. Jr. | New South Development Corp.         | 1334 | 547  | .00     | 3rd mtg. see R & M bk. 1136 pg. 381<br>Release 11.0 acres Congaree Rd. |
| 5953<br>Sept. 3, 1975  | "            |                         |             | Richard J.     | William E. Crasman, Jr. et al       | 1335 | 268  | 3,700   | 20.25 acs. Millie Rd.  |
| 28396<br>May 4, 1976   | "            | Nancy Stewart           |             |                | James Roger Mahan                   | 1347 | 833  | 54,000  | avg. 36. Inn<br>Lots 8, 9 & 10 Woodvale                                |
| 5045<br>Aug. 15, 1978  | "            | Mary B.                 |             |                | Burton W. Mearns                    | 1366 | 721  | 8,000   | Lot 11 Langwin - name<br>N. Kent                                       |
| 13021<br>Oct. 26, 1978 | "            | Kathryn McKinney, et al |             |                | Kathleen Perry Jennings             | 1441 | 350  | 11,949  | 11 acs. Old Mill Rd.<br>3rd mtg. see R & M bk. 1141 pg. 126            |
| 32724<br>May 9, 1979   | "            | Eugene B. et al         |             |                | Richard J. Alvin C. Turner, et al   | 1448 | 386  | .20     | Assumption Agreement<br>& Watson Rd.                                   |
| 8140<br>Sept. 6, 1979  | "            |                         |             |                | J. L. Rogers, et al                 | 1465 | 909  | 19,091  | 6.28 acs. Cor. Howard St.  |
| 19949<br>Dec. 19, 1979 | "            |                         |             |                | Vivian J. Rachel D. McCalla         | 1479 | 854  | 50,000  | 89 acres   |
| 22205<br>Jan. 17, 1980 | "            | David E. Mrs.           |             |                | Edna B. Mearns                      | 1491 | 630  | 7,500   | 4 acs. Hwy. I-85<br>Hwy. Prop. Reserve                                 |
| 22447<br>Jan. 18, 1980 | "            | David J.                |             |                | Joseph J. Watson                    | 1493 | 500  | 14,000  | Unit 45 University Ridge<br>mtg. see R & M bk. 1491 pg. 633            |
| 1084<br>July 14, 1980  | "            | David E.                |             |                | Edna B. Mearns                      | 1493 | 645  | .00     | Subordination of Lien. for<br>Rd.                                      |
| 29170<br>Oct. 17, 1981 | "            | Eugene B.               |             |                | Linsett Service Corp.               | 1507 | 606  | 128,040 | Ant. 118.86 acres. Watson<br>Hwy. Child Sp. H. also lot                |
| 2182<br>July 24, 1981  | "            | Lawson                  |             |                | Albert A. Cox, et al                | 1538 | 599  | 9,000   | Lot Pennsylvania ave. & 1st  |
| 24238<br>Apr. 30, 1982 | "            | David E.                |             |                | Eric O. Cole, et al                 | 1547 | 847  | 4,000   | Lot 75 "Pinebrook"   |
|                        | "            | Blodgett R.             |             | Truman B.      | Church, 2nd<br>Wade Hampton Baptist | 1569 | 53   | 9,000   | 2.08 acs. Wade Hampton Blvd.   |

# 1 INDIRECT or MORTGAGEE Index to Real Estate Mortgages — Greenville County, S. C.


REG. U. S. PAT. OFFICE *Chas. M. Catts* County Indexes Since 1888 An Identifying Trade Mark

Open at Proper Tab according to First Letter or Letters of Name and refer to Buff Sub-Index sheet for page reference.

COTT FAMILY NAME INDEX No. 75 © 1949  
MADE BY THE COTT INDEX COMPANY, COLUMBUS, OHIO  
SOLD BY WALKER, EVANS & COGSWELL CO., CHARLESTON, S.C.

| FILE NUMBER            | MORTGAGEES   | GIVEN NAMES | GIVEN NAMES | GIVEN NAMES                  | MORTGAGORS                          | BOOK              | PAGE | Amount                | BRIEF DESCRIPTION, LOCATION, ETC.   |
|------------------------|--------------|-------------|-------------|------------------------------|-------------------------------------|-------------------|------|-----------------------|---|
| DATE OF RECORD         | FAMILY NAMES | ABCDEFGHIJ  | IJKLMNO     | PQRSTUVWXYZ                  |                                     |                   |      |                       | ( Not Warranted )   |
| 1274<br>July 16, 1982  | Watson       |             |             |                              | Carolyn P. Johnson <i>et al</i>     | 1575              | 408  | 3,000 <sup>.00</sup>  | S. Forest Hgts.<br>Lot 139 Pinefield Dr.<br>Dry Mtg. see Lem Bl. 1507 pp. 606 |
| 9854<br>Oct 22, 1982   | "            |             |             |                              | Poinsett Service Corp. <i>et al</i> | 1583              | 809  |                       | Release 30.06 Acres Reedy River   |
| 31940<br>May 23, 1983  | "            |             |             | Yvian A.                     | Rachel G. McCalla                   | Deed Book<br>1182 | 106  |                       | Dry mtg. see Lem Bl. 1479 pp. 854<br>Release 1 Acre Watson Rd.                |
| 34732<br>June 21, 1983 | "            |             |             |                              | Johnny C. Lawson                    | 1612              | 397  | 28,800 <sup>.00</sup> | 27,226 Acres Dry Oak Rd.  |
| 35245<br>June 24, 1983 | "            |             |             |                              | Robert B. Elgin                     | 1613              | 46   | 20,200 <sup>.00</sup> | 3.00 Acre Lewis Edgemont Ave.   |
| 14009<br>Oct. 28, 1983 | "            |             |             | Sandra R.                    | Jerry Brewster, <i>et al</i>        | 1632              | 983  | 2,730 <sup>.00</sup>  | Lot 32 Staunton Hgts.   |
| 18818<br>Dec. 13, 1983 | "            |             |             |                              | Mary Lee Shirley, <i>et al</i>      | 1639              | 692  | 30,000 <sup>.00</sup> | Lot 41 Homestead Acre   |
| 23658<br>Jan 31, 1984  | "            |             |             | Nanette L. <i>et al</i>      | Byron D. Reeve <i>et al</i>         | 1646              | 179  | 55,000 <sup>.00</sup> | 7.67 Acres Jarvis bldg. rd.   |
| 24563<br>Feb. 9, 1984  | "            |             |             | Finance Co. Inc.             | William C. Alexander                | 1647              | 352  | 2,427 <sup>.20</sup>  | Jain Hgts.<br>Lot 5 Cumberland Ave.   |
| 27362<br>Mar 7, 1984   | "            |             |             | Kenneth Hendrix <i>et al</i> | Curtis N. Boger <i>et al</i>        | 1651              | 18   | 61,000 <sup>.00</sup> | Lot 1 Cor. Parsons Ave. &<br>Ban Air Dr. Blundell Sec II                      |
| "                      | "            |             |             | Jane <i>et al</i>            | " " " <i>et al</i>                  | 1651              | 18   |                       |   |
| 27985<br>Mar. 13, 1984 | "            |             |             | Finance Co.                  | Katie Pinson                        | 1651              | 775  | 4,152 <sup>.00</sup>  | Int. lot M. E. Parity Street<br>R/W   |
| 28408<br>Mar. 15, 1984 | "            |             |             | David E.                     | Edna B. Morrow                      | 1652              | 306  | 25,000 <sup>.00</sup> | Lot 153 Overbrook Rd. also Int.   |
| 32974<br>Apr. 23, 1984 | "            |             |             | Finance Co.                  | Jessie C. Wright                    | 1658              | 586  | 8,604 <sup>.36</sup>  | Lot 2 Pine Log Ford Rd.   |
| 35094<br>May 8, 1984   | "            |             |             | " Inc.                       | Deris P. Farmer                     | 1661              | 590  | 5,000 <sup>.00</sup>  | Lot 9 Reedy Acre Grove Tp.  |
| 36158<br>May 17, 1984  | "            |             |             | Finance Co. Inc.             | Dorothy Burnett                     | 1663              | 232  | 2,947 <sup>.77</sup>  | Lot 2 Hwy. 20 Grove Tp.   |

# INDIRECT or MORTGAGEE Index to Real Estate Mortgages — Greenville County, S. C.


 Open at Proper Tab according to First Letter or Letters of Name and refer to Buff Sub-Index sheet for page reference.

( B )

| FILE NUMBER<br>DATE OF RECORD | MORTGAGEES<br>FAMILY NAMES | GIVEN NAMES<br>ABCDEFGHIJ | GIVEN NAMES<br>JKLMNO | GIVEN NAMES<br>PQRSTUVWXYZ | MORTGAGORS                 | BOOK | PAGE | Amount | BRIEF DESCRIPTION, LOCATION, ETC.<br>( Not Warranted )            |
|-------------------------------|----------------------------|---------------------------|-----------------------|----------------------------|----------------------------|------|------|--------|---|
| 37916<br>May 31, 1984         | Watson                     |                           | Nanette L et al       |                            | Byron D. Reeves, Jr et al  | 1665 | 532  |        | Int. of Lynn W. Laws assigned to Vaughn Brothers Construction Co. |
| "                             | "                          |                           | "                     |                            | "                          | 1665 | 532  |        | 2d mtg. su REM Bl. 1646 R/179                                     |
| 268<br>July 3, 1984           | "                          |                           | Frank R               |                            | Michael H. Stafford, et al | 1670 | 733  | 10,500 | Pl. Stone Land Co. Lot 45 Lawrence St. Sec. C                     |
| 9834<br>Sept. 28, 1984        | "                          |                           | Nanette L et al       |                            | Byron D. Reeves, Jr. et al | 1683 | 783  |        | 3rd mtg. su REM Bl. 1646 R/179                                    |
| 9834<br>Sept. 28, 1984        | "                          |                           | Nanette L et al       |                            | Byron D. Reeves Jr. et al  | 1683 | 785  |        | Release Streets & Roads Jane Bldg. Forty                          |
| 10590<br>Oct. 5, 1984         | "                          | Finance Co. Inc.          |                       |                            | Mitchell R. Harlan et al   | 1684 | 660  | 2,600  | 3rd mtg. su REM Bl. 1646 R/179                                    |
| 14588<br>Nov 14, 1984         | "                          | Finance Co. Inc.          |                       |                            | Stephen A. Radford et al   | 1689 | 600  | 3,767  | Release Lots 7, 8, 13 & 14 Jane Bldg. Forty                       |
| 20038<br>Jan 4, 1985          | "                          | Finance Co. Inc. et al    |                       |                            | James Clyde Martin         | 1697 | 229  | 4,186  | 0.73 acs Bates Jp.  |
| 20774<br>Jan 14, 1985         | "                          | Finance Co. Inc.          |                       |                            | Charles E. Parks           | 1698 | 97   | 1,650  | Strip Sumter Street   |
| 22430<br>Jan 30, 1985         | "                          |                           | Nanette L et al       |                            | Byron D. Reeves, Jr. et al | 1700 | 264  |        | 2.23 acs  |
| 24747<br>Feb. 22, 1985        | "                          | Finance Co. Inc.          |                       |                            | Kathy W. Lambert           | 1702 | 977  | 2,000  | 3rd mtg. su REM Bl. 1646 R/179                                    |
| 25744<br>Mar 1, 1985          | "                          | Finance Co.               |                       |                            | 3rd Rodney S. Marshbanks   | 1704 | 260  | 6,200  | Release lot 9, 10 & 12 Jane Bldg. Forty                           |
| 25780<br>Mar 4, 1985          | "                          | Finance Co.               |                       |                            | Rodney S. Marshbanks       | 1704 | 332  | 8,800  | Lot Lopez mt. Rd. Ave. Oldblawn                                   |
| 26040<br>Mar 5, 1985          | "                          | Finance Co. Inc.          |                       |                            | Forest Dawns, Jr. et al    | 1704 | 642  | 6,157  | lots 55 & 56 & pt lot 57 Locust                                   |
| 27120<br>Mar 15, 1985         | "                          | Boyce et al               |                       |                            | Delano L. Dixon            | 1706 | 91   | 9,000  | lot 49, Caroline St. Oxford                                       |
| "                             | "                          | Sorathy et al             |                       |                            | S. Hunter Howard, et al    | 1706 | 91   |        | Adam Mill Pate  |
| "                             | "                          |                           |                       |                            | "                          | 1706 | 91   |        | Lot 5 Howard Circle S.ville                                       |
| "                             | "                          |                           |                       |                            | "                          |      |      |        | Austen Jp.  |


# INDIRECT or MORTGAGEE Index to Real Estate Mortgages — Greenville County, S. C.

( )  
 Open at Proper Tab according to First Letter or Letters of Name and refer to Buff Sub-Index sheet for page reference.

| FILE NUMBER<br>DATE OF RECORD | MORTGAGEES<br>FAMILY NAMES | GIVEN NAMES<br>ABCDEFGHIJ | GIVEN NAMES<br>JKLMNO | GIVEN NAMES<br>PQRSTUVWXYZ | MORTGAGORS                | BOOK | PAGE | Amount                | BRIEF DESCRIPTION, LOCATION, ETC.<br>( Not Warranted ) |
|-------------------------------|----------------------------|---------------------------|-----------------------|----------------------------|---------------------------|------|------|-----------------------|--|
| 27746<br>Mar. 21, 1985        | Watson                     | Finance Co.               |                       |                            | Elizabeth Alexander       | 1706 | 666  | 2,759. <sup>76</sup>  | Lot 3 City View  |
| 31464<br>Apr. 19, 1985        | "                          | Finance Co.               |                       |                            | Bledsoe F. Vaughn         | 1711 | 595  | 4,913. <sup>08</sup>  | Pt. lot 74 San Souci Hpts.                             |
| 26954<br>Apr. 4, 1985         | "                          | "                         | "                     |                            | Dimmons Boyce             | 1718 | 656  | 3,000. <sup>00</sup>  | 4.15 ac. Grove Sp.                                     |
| 37966<br>June 13, 1985        | "                          | "                         | "                     |                            | Stephen D. Radford, et al | 1719 | 918  | 9,000. <sup>00</sup>  | 2 acres, Bates Sp.                                     |
| 38779<br>June 28, 1985        | "                          | "                         | "                     |                            | Mary Carlette M. Howard   | 1721 | 98   | 5,000. <sup>00</sup>  | 2.47 acres Beechwood Rd.                               |
| 39956<br>June 28, 1985        | "                          | "                         | "                     |                            | Janet Lee McKee           | 1722 | 922  | 5,000. <sup>00</sup>  | Pt. lot 4  |
| 1735<br>July 16, 1985         | "                          | "                         | "                     |                            | Jimmy C. James et al      | 1725 | 321  | 5,150. <sup>00</sup>  | Lot 10 Ogden Acres                                     |
| 3798<br>Aug 1, 1985           | "                          | "                         | "                     |                            | Dimmons Boyce             | 1728 | 21   | 1606. <sup>36</sup>   | 4.15 acres Grove Sp.                                   |
| 5972<br>Aug 20, 1985          | "                          | "                         | "                     |                            | Jessie Wright et al       | 1731 | 107  |                       | Real Property Agreement                                |
| 5972<br>Aug 20, 1985          | "                          | "                         | "                     |                            | Linda Belcher             | 1731 | 108  |                       | Real Property Agreement                                |
| 8456<br>Sept 10, 1985         | "                          | "                         | "                     | Inc.                       | Wak Morris Carr et al     | 1734 | 558  | 2,500. <sup>00</sup>  | Stratham Sp.<br>Lot, Stall St. also Lot.               |
| 10259<br>Sept 24, 1985        | "                          | "                         | "                     |                            | Annabelle Shelmutt et al  | 1737 | 489  |                       | Real Property Agreement                                |
| 12932<br>Oct 15, 1985         | "                          | "                         | "                     |                            | Jerry L. Stom, et al      | 1741 | 230  | 4,200. <sup>00</sup>  | Austin Sp.<br>Lot 100 Capwood Rd. Westwood Sec. 7      |
| 13559<br>Oct 18, 1985         | "                          | "                         | "                     |                            | Jerry Duff Shipman        | 1742 | 136  |                       | Real Property Agreement                                |
| 14309<br>Oct 25, 1985         | "                          | "                         | "                     |                            | Doris D. Farmer           | 1742 | 928  | 10,105. <sup>83</sup> | Lot 9 Reedy Acc. Grove Sp.                             |
| 17101<br>Nov. 17, 1985        | "                          | "                         | "                     |                            | Alma P. Rutherie Barber   | 1747 | 6    | 2,500. <sup>00</sup>  | .73 acres Bates Sp.                                    |

# INDIRECT or MORTGAGEE Index to Real Estate Mortgages — Greenville County, S. C.

REG. U. S. PAT. OFFICE *Chas. McCull* County Indexes Since 1888 An Identifying Trade Mark

 Open at Proper Tab according to First Letter or Letters of Name and refer to Buff Sub-Index sheet for page reference.

COTT FAMILY NAME INDEX No. 75 © 1949  
MADE BY THE COTT INDEX COMPANY, COLUMBUS, OHIO  
SOLD BY WALKER, EVANS & COGSWELL CO., CHARLESTON, S.C.

(C)

| FILE NUMBER<br>DATE OF RECORD | MORTGAGEES<br>FAMILY NAMES | GIVEN NAMES<br>ABCDEFGHIJ | GIVEN NAMES<br>JKLMNO | GIVEN NAMES<br>PQRSTUVWXYZ | MORTGAGORS   | BOOK | PAGE | Amount               | BRIEF DESCRIPTION, LOCATION, ETC.<br>( Not Warranted )        |
|-------------------------------|----------------------------|---------------------------|-----------------------|----------------------------|--|------|------|----------------------|---|
| 17099<br>Nov. 18 1985         | Watson                     | Finance                   |                       |                            | Herman Wright et al                                    | 1747 | 8    |                      | Real Property Agreement                                       |
| 18696<br>Dec. 3, 1985         | "                          | Finance Co. Inc.          |                       |                            | Ray H. Morgan et al                                    | 1749 | 436  | 2,580 <sup>00</sup>  | Agg. Sp. Lot. Pine Ridge Rd. Chick                            |
| 20284<br>Dec. 17, 1985        | "                          | Finance Co.               |                       |                            | Elaine C. Taylor                                       | 1751 | 684  | 6,000 <sup>00</sup>  | Unit 207 Inglewood Her. Pigeon Ry                             |
| 20669<br>Dec. 19, 1985        | "                          | Finance Co. Inc.          |                       |                            | Mitchell Ward Burgess                                  | 1752 | 273  | 2,000 <sup>00</sup>  | "Woodfield" Lot Brookfield West                               |
| 20767<br>Dec. 20, 1985        | "                          | Finance Co. Inc.          |                       |                            | Charles J. Wright                                      | 1752 | 555  | 2,500 <sup>00</sup>  | Lot 11 Dorris Dr.   |
| 28661<br>Mar. 3, 1986         | "                          | Finance Co. Inc.          |                       |                            | Nancy R. Smith   | 1763 | 391  | 2,800 <sup>00</sup>  | Parcel  |
| 29855<br>Mar. 13, 1986        | "                          | Finance                   |                       |                            | Bobbie Hudson  | 1764 | 755  |                      | Real Property Agreement                                       |
| 29855<br>Mar. 13, 1986        | "                          | Finance                   |                       |                            | Ray Butler et al                                       | 1764 | 754  |                      | Real Property Agree.  |
| 29825<br>Mar. 12, 1986        | "                          |                           | Mary B.               |                            | Barbara W. Maroney et al                               | 1764 | 902  | 5,000 <sup>00</sup>  | Agg. Lot 11 Longview Terrace Forest                           |
| 30064<br>Mar. 14, 1986        | "                          | Finance Co. Inc.          |                       |                            | Dennis C. Russell et al                                | 1765 | 150  | 4,800 <sup>00</sup>  | Repetition Ser. 11 Lot 119 Charter Oak Dr.                    |
| 34223<br>Apr. 18, 1986        | "                          | Finance Co. Inc.          |                       |                            | Wm. Harold Sheridan et al                              | 1770 | 880  | 6,500 <sup>00</sup>  | Village Green Check Spgs. Sp. Lot 173 Convent Ave. Green Mill |
| 34326<br>Apr. 21, 1986        | "                          | Finance Co. Inc.          |                       |                            | Louis D. Farmer et al                                  | 1771 | 31   | 10,000 <sup>00</sup> | 2 Parcel Grove Sp.  |
| 34410<br>Apr. 21, 1986        | "                          | "                         |                       |                            | Bobby Ray means et al                                  | 1771 | 212  | 2,725 <sup>00</sup>  | Agg. Lot 38 Lakeview Rd. Lakeview                             |
| 34596<br>Apr. 22, 1986        | "                          | "                         |                       |                            | Randall K. Johnson et al                               | 1771 | 356  | 12,000 <sup>00</sup> | O'neal Sp. 2 Parcel S.C. Hwy - 253                            |
| 39687<br>May 30, 1986         | "                          | "                         | "                     |                            | John David Ellison et al                               | 1779 | 350  | 11,500 <sup>00</sup> | Lot 28, Nancy Drive   |
| 42231<br>June 17, 1986        | "                          | "                         | "                     |                            | USA Elizabeth Alexander<br>Elizabeth Alexander Bearden | 1783 | 406  | 6,426 <sup>00</sup>  | Lot 3, City View  |

# INDIRECT or MORTGAGEE Index to Real Estate Mortgages — Greenville County, S. C.

( ) REG. U. S. PAT. OFFICE *Chester McCott* County Indexes Since 1888 An Identifying Trade Mark

 Open at Proper Tab according to First Letter or Letters of Name and refer to Buff Sub-Index sheet for page reference.

COTT FAMILY NAME INDEX No. 75 © 1949  
MADE BY THE COTT INDEX COMPANY, COLUMBUS, OHIO  
SOLD BY WALKER, EVANS & COGSWELL CO., CHARLESTON, S.C.

| FILE NUMBER<br>DATE OF RECORD | MORTGAGEES<br>FAMILY NAMES | GIVEN NAMES<br>ABCDEFGHIJ | GIVEN NAMES<br>JKLMNO | GIVEN NAMES<br>PQRSTUVWXYZ | MORTGAGORS                                      | BOOK | PAGE | Amount | BRIEF DESCRIPTION, LOCATION, ETC.<br>( Not Warranted )             |
|-------------------------------|----------------------------|---------------------------|-----------------------|----------------------------|---|------|------|--------|--|
| 44026<br>June 30, 1986        | Watson                     | Finance                   |                       |                            | Dan Jones et al<br>fka Thelma C. Bridwell et al | 1786 | 199  |        | Real Property Agree  |
| 1124<br>July 8, 1986          | "                          | " Co. Inc.                |                       |                            | Thelma C. Bridwell Salesandro                   | 1787 | 949  | 2,600  | Lot 3, Deer Hwy., Datto Sp<br>& Jaxas Ave High lands.              |
| 2397<br>July 17, 1986         | "                          | Finance Co, Inc           |                       |                            | S. A. Palmer                                    | 1789 | 894  | 10,000 | Pt. Lots 8+9 South Wash. Ave                                       |
| 2958<br>July 22, 1986         | "                          | Finance Co. Inc.          |                       |                            | Jessie Wright                                   | 1791 | 82   | 8,122  | Lot 2 Pine Log Ford Road.  |
| 2959<br>July 22, 1986         | "                          | "                         |                       |                            | Mary R. Conwell                                 | 1791 | 92   |        | Real Property Agree.   |
| 2954<br>July 22, 1986         | "                          | Finance                   |                       |                            | John Sherman                                    | 1791 | 93   |        | Real Property Agree.   |
| 3610<br>July 25, 1986         | "                          | Finance Co. Inc           |                       |                            | James Ray Bury                                  | 1791 | 941  | 6,700  | Lot 27. Forested Woods. Sec 7                                      |
| 4901<br>Aug 4, 1986           | "                          | Finance Co Inc.           |                       |                            | Jenell S. Cobley                                | 1793 | 773  | 7,537  | Palmetto Enterprise Inc<br>Lot 3 Staunton Bridge Rd.               |
| 5666<br>Aug 8, 1986           | "                          | Finance Co - Inc.         |                       |                            | Phil Hyatt et al                                | 1794 | 676  | 4,616  | Lot 55 Pine Brook Forest   |
| 7737<br>Aug 25, 1986          | "                          | "                         | "                     |                            | Annette Shelute et al                           | 1797 | 602  |        | Real Property Agreement  |
| 11213<br>Sept 17, 1986        | "                          | "                         | "                     |                            | Evelyn D. Brazzale                              | 1802 | 388  | 4,205  | 4 Fimons Hall Rd Paris Piney Pk<br>Lots 88, 89+90 Car. Orlando Ave |
| 11213<br>Sept 17, 1986        | "                          | "                         | "                     |                            | Lee Roy Billiard                                | 1802 | 390  | 5,988  | Lot Prospect St Datto Sp   |
| 11990<br>Sept 23, 1986        | "                          |                           | Lee H.                |                            | Randall B. Howard et al                         | 1803 | 424  | 35,100 | 0.78 acres   |
| 12389<br>Sept 26, 1986        | "                          | Finance Co, Inc.          |                       |                            | David Arnold et al                              | 1804 | 76   | 2,650  | Lot 132 Kennedy Park   |
| 12860<br>Sept 30, 1986        | "                          | Finance                   |                       |                            | George E. Scott                                 | 1805 | 181  |        | Real Property Agreement  |
| 13539<br>Oct 2, 1986          | "                          | Finance Co. Inc.          |                       |                            | Will Frank Jamieson, Jr                         | 1805 | 809  | 10,799 | Lots 19+20 Alban Ave   |



# REVERSE or MORTGAGEE Index to Real Estate Mortgages — Greenville County, S. C.

REG. U. S. PAT OFFICE *Chas McCott* County Indexes Since 1888  
An Identifying Trade Mark


 Open at Proper Tab according to First Letter or Letters of Name and refer to Buff Sub-Index sheet for page reference.

COTT FAMILY NAME INDEX No. 75 © 1949  
MADE BY THE COTT INDEX COMPANY, COLUMBUS, OHIO  
SOLD BY PHOTO COPY SUPPLY, MAULDIN, S. C. ( )

| FILE NUMBER<br>DATE OF RECORD | MORTGAGEES<br>FAMILY NAMES | GIVEN NAMES<br>ABCDEFGH | GIVEN NAMES<br>IJKLMNO | GIVEN NAMES<br>PQRSTUVWXYZ                    | MORTGAGORS   | BOOK | PAGE | Amount                | BRIEF DESCRIPTION, LOCATION, ETC.<br>( Not Warranted ) |
|-------------------------------|----------------------------|-------------------------|------------------------|---|--|------|------|-----------------------|--|
| 14524<br>Oct 9, 1986          | Watson                     | Zunamer                 | G. Inc.                |   | Jimmon Boyce   | 1807 | 335  | 6,299 <sup>.64</sup>  | 4.15 Acres Drove 2p.                                   |
| 14934<br>Oct 13, 1986         | "                          | "                       | "                      |   | Dorothy Pearson  | 1807 | 805  |                       | Real Property Agreement                                |
| 15221<br>Oct 15, 1986         | "                          | "                       | "                      |   | Zelmon Bower   | 1808 | 328  |                       | Real Property Agreement                                |
| 15870<br>Oct 20, 1986         | "                          | "                       | "                      |   | Rutha Greene   | 1809 | 284  |                       | Real Property Agreement                                |
| 15890<br>Oct 20, 1986         | "                          | "                       | "                      |   | Mary Alice Kinard  | 1809 | 285  |                       | Real Property Agreement                                |
| 16621<br>Oct 24, 1986         | "                          | "                       | "                      |   | John Shuman  | 1810 | 261  | 8,000 <sup>.00</sup>  | Rd Rancho.<br>Lot 211 Dabyley Ave Augusta              |
| 17628<br>Oct 31, 1986         | "                          | "                       | "                      |   | Robert J. Williams                                       | 1812 | 503  |                       | Real Property Agreement                                |
| 18054<br>Nov 3, 1986          | "                          | "                       | "                      | Richard F. Jr.                                | Bobby Partw <sup>et al</sup>                             | 1812 | 916  | 15,000 <sup>.00</sup> | Park Place also easement<br>Lot 17 New Bancombe Rd     |
| 21031<br>Nov 24, 1986         | "                          | "                       | "                      |   | Udine C. Dilling   | 1817 | 561  | 7,119 <sup>.18</sup>  | 2.49 Acres Maxwelle Cir Butler                         |
| 21041<br>Nov 24, 1986         | "                          | "                       | "                      |   | Polay Smith  | 1817 | 571  |                       | Real Property Agreement                                |
| 21744<br>Nov 28, 1986         | "                          | "                       | "                      |   | Arthur Harbin Jr.  | 1817 | 572  |                       | Real Property Agreement                                |
| 25461<br>Dec 17, 1986         | "                          | "                       | "                      |   | Kathy W. Lambert   | 1818 | 739  | 3,528 <sup>.00</sup>  | Lot Roger Intn. Road                                   |
| 25695<br>Dec 18, 1986         | "                          | "                       | "                      |   | Robert J. Roddy et al                                    | 1822 | 909  |                       | Real Prop Agreement                                    |
| 26006<br>Dec 19, 1986         | "                          | "                       | "                      |   | Carl L. Bazwell<br>f/K/a Martha L. Lambert               | 1822 | 998  |                       | Real Prop Agreement<br>Hillsborough Dec I              |
| 27483<br>Dec 31, 1986         | "                          | 8-6-93                  | 9 52 334               | <i>Cancelled<br/>Dannie S. Eubank<br/>etc</i> | Martha L. Geaux<br>5 at BK 143 0-8190<br>Dan Jones et al | 1823 | 685  | 4,920 <sup>.00</sup>  | Lot 61 Dulako Ln                                       |
|                               |                            |                         |                        |   |  | 1826 | 303  |                       | Real Property Agreement                                |

# REVERSE or MORTGAGEE Index to Real Estate Mortgages — Greenville County, S. C.

REG. U. S. PAT. OFFICE *Chas McCott* County Indexes Since 1888 An Identifying Trade Mark

 Open at Proper Tab according to First Letter or Letters of Name and refer to Buff Sub-Index sheet for page reference.


COTT FAMILY NAME INDEX No. 75 © 1949  
MADE BY THE COTT INDEX COMPANY, COLUMBUS, OHIO  
SOLD BY PHOTO COPY SUPPLY, MAULDIN, S. C.

| FILE NUMBER<br>DATE OF RECORD | MORTGAGEES<br>FAMILY NAMES | GIVEN NAMES<br>ABCDEFGHIJ | GIVEN NAMES<br>JKLMNOPQ | GIVEN NAMES<br>RSTUVWXYZ | MORTGAGORS                                  | BOOK | PAGE | Amount                | BRIEF DESCRIPTION, LOCATION, ETC.<br>( Not Warranted ) |
|-------------------------------|----------------------------|---------------------------|-------------------------|--------------------------|---|------|------|-----------------------|--|
| 27485<br>Dec 31 1986          | Watson                     | Finance Co. Inc.          |                         |                          | Harry L. Emory, et al                       | 1826 | 304  | 4,623 <sup>.48</sup>  | Lot 20 Dunagan St.                                     |
| 27461<br>Dec 31 1986          | '                          | '                         |                         |                          | Lisa J. Lewis                               | 1826 | 838  | 1                     | Real Prop. Agreement                                   |
| 29432<br>Jan 14 1987          | "                          | Finance                   |                         |                          | Jane Donahue                                | 1829 | 457  |                       | Real Prop. Agreement                                   |
| 31655<br>Oct 2 1987           | '                          | Finance                   |                         |                          | Annie M. Perie                              | 1833 | 550  |                       | Real Property Agreement                                |
| 31655<br>Feb 2 1987           | '                          | Finance                   |                         |                          | Robert J. Williams                          | 1833 | 551  |                       | Real Property Agreement                                |
| 32521<br>Feb 9 1987           | "                          | "                         |                         |                          | Richard Woods, et al                        | 1835 | 364  |                       | Real Property Agreement                                |
| 33982<br>Feb 20 1987          | '                          |                           |                         |                          | Thomas H. Wright                            | 1837 | 766  |                       | Real Prop. Agree.                                      |
| 33989<br>Feb 20 1987          | '                          |                           | Co. Inc.                |                          | Forest Dowens, Jr.                          | 1837 | 767  | 21,477 <sup>.60</sup> | Lot 49 Oxford Estate                                   |
| 34993<br>Feb 27 1987          | '                          | Finance                   |                         |                          | Ruby Durbin                                 | 1840 | 96   |                       | Real Property Agreement                                |
| 34993<br>Feb 27 1987          | "                          | Finance                   |                         |                          | Roy E. Thompson                             | 1839 | 741  |                       | Real Property Agreement                                |
| 36347<br>Mar 1 1987           | '                          | Finance Company           |                         |                          | C. Ned Overtone, et al                      | 1841 | 991  | 4,000 <sup>00</sup>   | Less part also lot Pt. tract 8 Kasmir. Parc mt. 24.    |
| 36384<br>Mar 9 1987           | "                          | Finance                   |                         |                          | # 26722 Set BK 161-162<br>Charles J. Wright | 1842 | 77   |                       | Real property agreement                                |
| 36385<br>Mar 9 1987           | "                          | Finance Co.               |                         |                          | Ann M. McAlister                            | 1842 | 78   | 2,700 <sup>.00</sup>  | Lot 213 Buckingham Rd                                  |
| 36589<br>Mar 9 1987           | "                          | Finance Co.               |                         |                          | David Sullivan <sup>et al</sup>             | 1842 | 297  |                       | Real property agreement                                |
| 36979<br>Mar 11 1987          | '                          | Finance Co.               |                         |                          | # 7507 Set BK 149-871<br>Lu Roy Belliard    | 1842 | 732  |                       | Real Prop. Agree                                       |
| 39501<br>Mar 24 1987          | "                          | "                         |                         |                          | P. A. McBride, Jr. <sup>et al</sup>         | 1846 | 399  |                       | Real Prop. Agree                                       |



# REVERSE or MORTGAGEE Index to Real Estate Mortgages — Greenville County, S. C.

REG. U. S. PAT. OFFICE *Chas. M. Cuth* County Indexes Since 1888 An Identifying Trade Mark

 Open at Proper Tab according to First Letter or Letters of Name and refer to Buff Sub-Index sheet for page reference.

COTT FAMILY NAME INDEX No. 75 © 1949  
MADE BY THE COTT INDEX COMPANY, COLUMBUS, OHIO  
SOLD BY PHOTO COPY SUPPLY, MAULDIN, S. C.

( 1 )

| FILE NUMBER<br>DATE OF RECORD | MORTGAGEES<br>FAMILY NAMES | GIVEN NAMES<br>ABCDEFGH | GIVEN NAMES<br>IJKLMNO | GIVEN NAMES<br>PQRSTUWXYZ | MORTGAGORS                         | BOOK | PAGE | Amount        | BRIEF DESCRIPTION, LOCATION, ETC.<br>( Not Warranted ) |
|-------------------------------|----------------------------|-------------------------|------------------------|---------------------------|------------------------------------|------|------|---------------|--|
| 39502<br>Mar 24, 1987         | Watson                     | Finance Co.             |                        |                           | <i>et al</i><br>Lemuel Page        | 1846 | 400  |               | Real Prop Agree  |
| 43024<br>Apr 13, 1987         | "                          | "                       | "                      |                           | David J. Simpson                   | 1851 | 652  |               | 9.45 acres   |
| 47079<br>May 4, 1987          | "                          | "                       | "                      |                           | Alma P. Guthrie Bentley            | 1857 | 645  | 1.52<br>6,911 | .73 acres  |
| 48477<br>May 11, 1987         | "                          | "                       | "                      |                           | Norma J. Jones                     | 1859 | 424  | .2<br>17,097  | Houses Sec F<br>Lot 165 Pte Mtz Village                |
| 49794<br>May 18, 1987         | "                          | "                       | "                      |                           | Ray Graham                         | 1861 | 221  | .64<br>11,231 | 4 Hamland Que<br>pt lot 20 Cherrystone Ave             |
| 50077<br>May 19, 1987         | '                          | '                       | '                      |                           | David Penard et al                 | 1861 | 640  |               | Real Prop Agree.                                       |
| 50999<br>May 22, 1987         | "                          | "                       | "                      |                           | Joyce W. Brown                     | 1861 | 641  |               | Real Prop Agree  |
| 52037<br>May 28, 1987         | '                          | '                       | '                      |                           | George Gilliland                   | 1862 | 913  |               | Real Property agreement                                |
| 53686<br>June 4, 1987         | "                          | "                       | "                      |                           | Betty W. Lesley                    | 1864 | 208  |               | Real Prop. Agreement                                   |
| 53916<br>June 5, 1987         | "                          | "                       | "                      |                           | Linda Belcher                      | 1866 | 591  |               | Real Property agreement                                |
| 55590<br>June 15, 1987        | "                          | "                       | "                      |                           | Maggi A. Pruitt                    | 1866 | 901  |               | Real Prop. Agree.                                      |
| 56302<br>June 18, 1987        | "                          | "                       | "                      |                           | Ray Butler, et al                  | 1868 | 908  |               | Real Prop. Agree.                                      |
| 56789<br>June 22, 1987        | "                          | "                       | "                      |                           | Charles Childress                  | 1869 | 719  |               | Real Property Agreement                                |
| 403<br>July 2, 1987           | "                          | "                       | "                      |                           | Charles L. Poffon, et al           | 1870 | 375  |               | Real Property Agreement                                |
| 942<br>July 7, 1987           | "                          | "                       | "                      |                           | <i>et al</i><br>Bessie O. Williams | 1873 | 839  | .00<br>4,972  | Lot 15 Watson St                                       |
|                               | "                          | "                       | "                      |                           | Leland C. Burdette                 | 1874 | 486  |               | Real Property agreement                                |

# REVERSE or MORTGAGEE Index to Real Estate Mortgages — Greenville County, S. C.

( )

REG. U. S. PAT. OFFICE *Chas McCott* County Indexes Since 1888 An Identifying Trade Mark


 Open at Proper Tab according to First Letter or Letters of Name and refer to Buff Sub-Index sheet for page reference.

COTT FAMILY NAME INDEX No. 75 © 1949  
MADE BY THE COTT INDEX COMPANY, COLUMBUS, OHIO  
SOLD BY PHOTO COPY SUPPLY, MAULDIN, S. C.

| FILE NUMBER<br>DATE OF RECORD | MORTGAGEES<br>FAMILY NAMES | GIVEN NAMES<br>ABCDEFGHIJ | GIVEN NAMES<br>JKLMNOPQ | GIVEN NAMES<br>RSTUVWXYZ                             | MORTGAGORS  | BOOK | PAGE | Amount        | BRIEF DESCRIPTION, LOCATION, ETC.<br>( Not Warranted ) |
|-------------------------------|----------------------------|---------------------------|-------------------------|--|---|------|------|---------------|--|
| 941<br>July 7, 1987           | Watson                     |                           |                         |  | James Blandin   | 1874 | 487  |               | Real property agreement                                |
| 940<br>July 7, 1987           | "                          | "                         |                         |  | Lisa J. Lewis   | 1874 | 488  |               | Real property agreement                                |
| 939<br>July 7, 1987           | "                          | "                         |                         | <i>Cancelled</i> 8-16-93                             | # 54721 Sat BK 143-1342<br>J. D. Richardson <i>etal</i> | 1874 | 489  |               | Real property agreement                                |
| 938<br>July 7, 1987           | "                          | "                         |                         | <i>Cancelled</i> 8-16-93<br><i>Dannie S. Luskley</i> | James N. Richardson                                     | 1874 | 490  |               | Real property agreement                                |
| 1728<br>July 9, 1987          | "                          | "                         |                         |  | Kathleen J. Swan Lawler                                 | 1875 | 400  | .96<br>16,296 | <i>Tremble Bent</i><br>Lot Und. Hwy. 276 Bates Sq.     |
| 2631<br>July 13, 1987         | "                          | Finance                   |                         |  | Martha Gaines   | 1875 | 785  |               | Real Prop. Agree.                                      |
| 2630<br>July 13, 1987         | "                          | Finance                   |                         |  | Lula Mae White  | 1875 | 786  |               | Real Prop. Agree.                                      |
| 4542<br>July 27, 1987         | "                          | "                         |                         |  | Alice Craft   | 1878 | 611  | .28<br>6,083  | Lot 14 Cr. Fortner St. + Jones                         |
| 4545<br>July 27, 1987         | "                          | "                         |                         |  | Roy W. Morgan <i>etal</i>                               | 1878 | 629  | .00<br>19,920 | Lot Grues S.C. Child Springs                           |
| 4543<br>July 27, 1987         | "                          | "                         |                         |  | Mamie P. Jones <i>etal</i>                              | 1878 | 641  |               | Real prop. Agreement                                   |
| 6137<br>Aug 3, 1987           | "                          | "                         |                         | <i>Cancelled</i> 7-16-93<br><i>Dannie S. Luskley</i> | # 46374 Sat BK 142-1465<br>Dorrell Colley               | 1880 | 637  |               | Real prop. agreement                                   |
| 6138<br>Aug 3, 1987           | "                          | "                         |                         |  | Pink J. Young <i>etal</i>                               | 1880 | 638  |               | Real prop. agreement                                   |
| 7168<br>Aug 10, 1987          | "                          | "                         |                         |  | Jessie Wright   | 1882 | 66   | .00<br>42.00  | Lot 2 Pine Log Ford Road                               |
| 7380<br>Aug 11, 1987          | "                          | "                         |                         |  | Claudia R. Dennis                                       | 1882 | 290  | .00<br>3,250  | Lot 5  |
| 7907<br>Aug 13, 1987          | "                          | "                         |                         |  | Howard Lee Hill, Jr.                                    | 1882 | 810  | .00<br>5,000  | Lot 27 White Oaks                                      |
| 9232<br>Aug 21, 1987          | "                          | "                         |                         |  | Ralthea Greene  | 1884 | 375  | .21<br>6,882  | Lot 216 DeDyler Ave                                    |

# REVERSE or MORTGAGEE Index to Real Estate Mortgages — Greenville County, S. C.

REG. U. S. PAT OFFICE *Chas. McClath* County Indexes Since 1888 An Identifying Trade Mark

 Open at Proper Tab according to First Letter or Letters of Name and refer to Buff Sub-Index sheet for page reference.


COTT FAMILY NAME INDEX No. 75 © 1949  
MADE BY THE COTT INDEX COMPANY, COLUMBUS, OHIO  
SOLD BY PHOTO COPY SUPPLY, MAULDIN, S. C.

( )

| FILE NUMBER<br>DATE OF RECORD | MORTGAGEES<br>FAMILY NAMES | GIVEN NAMES<br>ABCDEFGH | GIVEN NAMES<br>IJKLMNO | GIVEN NAMES<br>PQRSTUVWXYZ | MORTGAGORS                               | BOOK | PAGE | Amount | BRIEF DESCRIPTION, LOCATION, ETC.<br>( Not Warranted ) |
|-------------------------------|----------------------------|-------------------------|------------------------|----------------------------|--|------|------|--------|--|
| 9884<br>Aug 26, 1987          | Watson                     | Finance C               |                        |                            | Donald Rene Hallbrook                    | 1885 | 183  | 15.000 | Lot 38 Royal Hpts. Home Cr.                            |
| 9883<br>Aug 26, 1987          | "                          | " "                     |                        |                            | Ray E. Thompson et al                    | 1885 | 185  | 15.000 | Lot 57 Paris Hpts. Old D.                              |
| 10517<br>Aug 28, 1987         | "                          | " "                     |                        |                            | Robert J. Williams                       | 1885 | 875  | 8,232  | Lot 74 Brookwood.                                      |
| 10519<br>Aug 28, 1987         | "                          | " "                     |                        |                            | Richard Woods et al                      | 1885 | 877  |        | Real Property Agreement                                |
| 10520<br>Aug 28, 1987         | "                          | " "                     |                        |                            | Larry Shumate et al                      | 1885 | 878  |        | Real Property Agreement                                |
| 10521<br>Aug 28, 1987         | "                          | " "                     |                        | 5-18-95<br># 27621         | Edwin L. Ravenold et al                  | 1885 | 879  |        | Real Property Agreement                                |
| 10547<br>Aug 28, 1987         | "                          | " "                     |                        |                            | Martha Gaines<br>formerly Joan E. Carter | 1885 | 880  |        | Real Property Agreement                                |
| 11386<br>Sept 2, 1987         | "                          | " "                     |                        |                            | Jean E. Douglas                          | 1887 | 53   | 5,400  | Lot 6  |
| 11485<br>Sept 3, 1987         | "                          | " "                     |                        |                            | Jimmy C. James et al                     | 1887 | 160  | 12,814 | Lot 10 Ogden Acres                                     |
| 12183<br>Sept 9, 1987         | "                          | " "                     |                        |                            | James L. Gambrell                        | 1888 | 01   | 1,056  | Lot 2 Wilkins Alley                                    |
| 12825<br>Sept 14, 1987        | "                          | " "                     |                        |                            | Allen D. Jones                           | 1888 | 669  |        | Real Property Agreement                                |
| 13709<br>Sept 18, 1987        | "                          | " "                     |                        |                            | Beraldine Mc Broom                       | 1889 | 726  | 4,560  | Lot 1 ac. Ridge Rd.                                    |
| 14604<br>Sept 22, 1987        | "                          | " "                     |                        |                            | Simmons Boyce                            | 1890 | 107  | 7,560  | 4.15 acs Brose Sp.                                     |
| 14022<br>Sept 22, 1987        | "                          | " "                     |                        |                            | Estelle H. McCoy                         | 1890 | 128  |        | Real property Agreement                                |
| 14488<br>Sept 23, 1987        | "                          | " "                     |                        |                            | Randall Lee Barton et al                 | 1890 | 579  | 13,500 | Lot 1 Shady Pines                                      |
| 14732<br>Sept 25, 1987        | "                          | " "                     |                        |                            | Norma J. Jones                           | 1890 | 843  | 13,198 | Lot 165 Sec I  |

# REVERSE or MORTGAGEE Index to Real Estate Mortgages — Greenville County, S. C.

REG. U. S. PAT. OFFICE *Chas. McCott* County Indexes Since 1883 An Identifying Trade Mark

 Open at Proper Tab according to First Letter or Letters of Name and refer to Buff Sub-Index sheet for page reference.

COTT FAMILY NAME INDEX No. 75 © 1949  
MADE BY THE COTT INDEX COMPANY, COLUMBUS, OHIO  
SOLD BY PHOTO COPY SUPPLY, MAULDIN, S. C.

| FILE NUMBER<br>DATE OF RECORD | MORTGAGEES<br>FAMILY NAMES | GIVEN NAMES<br>ABCDEFGHIJ | GIVEN NAMES<br>JKLMNOPQ | GIVEN NAMES<br>RSTUVWXYZ | MORTGAGORS                             | BOOK | PAGE | Amount | BRIEF DESCRIPTION, LOCATION, ETC.<br>( Not Warranted ) |
|-------------------------------|----------------------------|---------------------------|-------------------------|--------------------------|--|------|------|--------|--|
| 15235<br>Sept 29, 1987        | Watson                     | Finance                   |                         |                          | David Arnold                           | 1891 | 483  |        | Real Property Agreement                                |
| 15234<br>Sept 29, 1987        | "                          | Finance                   |                         |                          | P.A. Mc Bride, Jr. et al               | 1891 | 482  |        | Real Property Agreement                                |
| 16218<br>Oct 2, 1987          | "                          | "                         |                         |                          | James P. Bates <sup>et al</sup>        | 1892 | 819  | 5,000  | Lot 7 Leach St & Perry ave                             |
| 16818<br>Oct 8, 1987          | "                          | " Co, Inc.                |                         |                          | Jimmie Lewis <sup>et al</sup>          | 1893 | 493  | 3,024  | Lot 224 Village Homes                                  |
| 17218<br>Oct 9, 1987          | "                          | Finance Co, Inc.          |                         |                          | Suzanne V. Crawford                    | 1893 | 886  | 5,644  | Tract 5 Gentle sp                                      |
| 18042<br>Oct 16, 1987         | "                          | Finance                   |                         |                          | Lucille Inman                          | 1894 | 942  |        | Real Property Agreement                                |
| 18041<br>Oct 16, 1987         | "                          | "                         |                         |                          | E. C. Barton Jr. <sup>et al</sup>      | 1894 | 943  |        | Real Property Agreement                                |
| 19182<br>Oct 23, 1987         | "                          | Finance Co, Inc.          |                         |                          | Clarence O. Cannon Jr.                 | 1896 | 207  | 4,000  | 1.0 acre   |
| 19323<br>Oct 26, 1987         | "                          | Finance                   |                         |                          | Mary H. Hurst                          | 1896 | 429  |        | Real Property Agreement                                |
| 19920<br>Oct 28, 1987         | "                          | Finance Co Inc            |                         |                          | Bobby Myler Bowen                      | 1897 | 51   | 10,000 | Lot 8 Brookforest                                      |
| 20184<br>Oct 30, 1987         | "                          | "                         |                         |                          | Estelle A. Mc Coy                      | 1897 | 392  | 2,206  | Lots 9, 10, 15, & 16 Plat Brook C                      |
| 21328<br>Nov 6, 1987          | "                          | "                         |                         |                          | Philip Collins <sup>et al</sup>        | 1898 | 867  |        | Real Property Agreement                                |
| 21327<br>Nov 6, 1987          | "                          | "                         |                         |                          | Ruth J. Wood                           | 1898 | 868  |        | Real Property Agreement                                |
| 21268<br>Nov 10, 1987         | "                          | "                         |                         |                          | James Raymond Waldrop <sup>et al</sup> | 1899 | 307  | 3,720  | Lot Oneal sp   |
| 21769<br>Nov 10, 1987         | "                          | "                         |                         |                          | Jessie C. Wright                       | 1899 | 311  | 8,423  | Lot 2 Pine Log Ford Rd                                 |
| 21270<br>Nov 10, 1987         | "                          | 8-22-95                   | # 48956                 | <del>deleted</del>       | Oliver M. Riley                        | 1899 | 313  |        | Real Property Agreement                                |

# REVERSE or MORTGAGEE Index to Real Estate Mortgages — Greenville County, S. C.

REG. U. S. PAT. OFFICE *Chas. McCall* County Indexes Since 1888 An Identifying Trade Mark

 Open at Proper Tab according to First Letter or Letters of Name and refer to Buff Sub-Index sheet for page reference.

COTT FAMILY NAME INDEX No. 75 © 1949  
MADE BY THE COTT INDEX COMPANY, COLUMBUS, OHIO  
SOLD BY PHOTO COPY SUPPLY, MAULDIN, S. C.

( )

| FILE NUMBER<br>DATE OF RECORD | MORTGAGEES<br>FAMILY NAMES | GIVEN NAMES<br>ABCDEFGH | GIVEN NAMES<br>IJKLMNO | GIVEN NAMES<br>PQRSTUWXYZ | MORTGAGORS                      | BOOK | PAGE | Amount               | BRIEF DESCRIPTION, LOCATION, ETC.<br>( Not Warranted ) |
|-------------------------------|----------------------------|-------------------------|------------------------|---------------------------|---------------------------------|------|------|----------------------|--|
|                               |                            |                         |                        |                           |                                 |      |      |                      |  |
| 23524<br>Nov 16, 1987         | '                          | '                       |                        |                           | Jerry S. Lilly, et al           | 1900 | 191  |                      | Real Property Agreement                                |
| 23892<br>Nov 17, 1987         | "                          | "                       |                        |                           | Gladys Valentine                | 1900 | 567  |                      | Real Property Agreement                                |
| 26572<br>Nov 23, 1987         | "                          | "                       |                        |                           | Mary A. Kinard                  | 1901 | 475  |                      | Real Prop. Agre.                                       |
| 25041<br>Nov 25, 1987         | "                          | "                       |                        |                           | George C. Butshall              | 1902 | 152  | 8,000 <sup>00</sup>  | S. & W. Old Hwy. # 25                                  |
| 25393<br>Nov 30, 1987         | '                          | '                       |                        |                           | Zella Vance et al               | 1902 | 633  |                      | Real Prop. Agreement                                   |
| 25390<br>Nov 30, 1987         | '                          | '                       |                        |                           | Linda Belcher                   | 1902 | 634  |                      | Real Prop. Agreement                                   |
| 25391<br>Nov 30, 1987         | '                          | "                       |                        |                           | Mack Hawkins Jr. et al          | 1902 | 635  |                      | Real Prop. Agreement                                   |
| 26170<br>Dec 3, 1987          | "                          | "                       |                        |                           | Nelson Farmer                   | 1903 | 670  |                      | Real Prop. Agreement                                   |
| 26173<br>Dec 3, 1987          | "                          | "                       |                        |                           | Leonard Pellard Jr.             | 1903 | 671  |                      | Real Prop. Agreement                                   |
| 26172<br>Dec 3, 1987          | "                          | "                       |                        |                           | Azalia Walden                   | 1903 | 672  |                      | Real Prop. Agreement                                   |
| 26171<br>Dec 3, 1987          | "                          | "                       |                        |                           | Guy Kuykendall <sup>et al</sup> | 1903 | 673  |                      | Real Prop. Agreement                                   |
| 26174<br>Dec 3, 1987          | "                          | "                       |                        |                           | George Redmond <sup>et al</sup> | 1903 | 674  |                      | Real Prop. Agreement                                   |
| 26899<br>Dec 9, 1987          | "                          | "                       |                        |                           | Willie Spurgeon                 | 1904 | 494  |                      | Real Prop. Agreement                                   |
| 26939<br>Dec 9, 1987          | '                          | "                       |                        |                           | Larry D. Ellidge                | 1904 | 545  | 11,500 <sup>00</sup> | Lot 107 Woodside Mills                                 |
| 28880<br>Dec 22, 1987         | "                          | "                       |                        |                           | Roscoe Gallman Jr.              | 1906 | 878  |                      | Real Property Agreement                                |

# REVERSE or MORTGAGEE Index to Real Estate Mortgages — Greenville County, S. C.

REG. U. S. PAT. OFFICE *Chas. McClure* County Indexes Since 1888 An Identifying Trade Mark

Open at Proper Tab according to First Letter or Letters of Name and refer to Buff Sub-Index sheet for page reference.

COTT FAMILY NAME INDEX No. 75 © 1949  
MADE BY THE COTT INDEX COMPANY, COLUMBUS, OHIO  
SOLD BY PHOTO COPY SUPPLY, MAULDIN, S. C.

| FILE NUMBER           | MORTGAGEES   | GIVEN NAMES  | GIVEN NAMES | GIVEN NAMES | MORTGAGORS                                     | BOOK | PAGE | Amount            | BRIEF DESCRIPTION, LOCATION, ETC.                 |
|-----------------------|--------------|--|-------------|-------------|--|------|------|-------------------|---|
| DATE OF RECORD        | FAMILY NAMES | ABCDEFGHIJ   | IJKLMNOP    | QRSTUVWXYZ  |  |      |      | ( Not Warranted ) |   |
| 29000<br>Dec 23, 1987 | Watson       | Jenene C. Lora                                     |             |             | Nathaniel Sligh et al                          | 1907 | 33   | 13,534            | Village Bent 2d.<br>Lot 119 French Lane Pine Hill |
| 29307<br>Dec 28, 1987 | "            | "  | "           |             | Gudry S. Hall                                  | 1907 | 499  |                   | Real Property Agreement                           |
| 30742<br>Jan 6, 1988  | "            | "  | "           |             | David Arnold et al                             | 1909 | 401  |                   | Real Property Agreement                           |
| 30743<br>Jan 6, 1988  | "            | "  | "           |             | Harry J. Oglesby et al                         | 1909 | 402  |                   | Real Property Agreement                           |
| 30744<br>Jan 6, 1988  | "            | "  | "           |             | Rosie Guter et al                              | 1909 | 403  |                   | Real Property Agreement                           |
| 30745<br>Jan 6, 1988  | "            | "  | "           |             | Rosie Guter et al                              | 1909 | 404  | 17,338            | Lot 10 Hellams St                                 |
| 31355<br>Jan 14, 1988 | "            | "  | "           |             | Donald R. Medcalf et al                        | 1909 | 985  | 19,200            | Lot 19 Mountain Shadows<br>Ext. Fountain Iron     |
| 31554<br>Jan 15, 1988 | "            | "  | "           |             | W. Neal Wilson, et al                          | 1910 | 305  | 25,000            | Lot Oullen Ave + Weston St.                       |
| 31725<br>Jan 18, 1988 | "            | "  | "           |             | Dick C. Cook                                   | 1910 | 500  |                   | Real Property Agreement<br>Street                 |
| 33216<br>Jan 28, 1988 | "            | <del>Cancelled</del><br>Annie S. Lankley<br>W.M.C. |             | 5-20-93     | Jessie B. Abernathy<br># 31774 Sat BK 141-0184 | 1912 | 269  | 8,064             | Pt lots 1 + 2 Caren Dr. + Brodly                  |
| 33530<br>Feb 1, 1988  | "            | "  | "           |             | Alice Craft                                    | 1912 | 690  |                   | Real Property Agreement                           |
| 33917<br>Feb 2, 1988  | "            | "  | "           |             | Walker Hickey et al<br>Wm. M. Cook Walden      | 1913 | 93   | 5,000             | Lot 16 Ebenezer Hgt. Ind'd                        |
| 35121<br>Feb 12, 1988 | "            | "  | "           |             | Waring M. Cook                                 | 1914 | 415  |                   | Real Property Agreement                           |
| 37744<br>Mar 2, 1988  | "            | "  | "           |             | Marion C. Parkson Jr.                          | 1917 | 518  | 15,000            | Lot 8 + 9 Kerma Ave.                              |
| 37983<br>Mar 3, 1988  | "            | "  | "           |             | David J. Duffey                                | 1917 | 784  |                   | Real Prop Agreement                               |
| 38429<br>Mar 7, 1988  | "            | "  | "           |             | J. J. Beers                                    | 1918 | 344  |                   | Real Prop Agreement                               |



# REVERSE or MORTGAGEE Index to Real Estate Mortgages — Greenville County, S. C.

REG. U. S. PAT. OFFICE *Chas McCott* County Indexes Since 1888 An Identifying Trade Mark

Open at Proper Tab according to First Letter or Letters of Name and refer to Buff Sub-Index sheet for page reference.

COTT FAMILY NAME INDEX No. 75 © 1949  
MADE BY THE COTT INDEX COMPANY, COLUMBUS, OHIO  
SOLD BY PHOTO COPY SUPPLY, MAULDIN, S. C.

( )

| FILE NUMBER             | MORTGAGEES   | GIVEN NAMES | GIVEN NAMES | GIVEN NAMES | MORTGAGORS               | BOOK | PAGE | Amount | BRIEF DESCRIPTION, LOCATION, ETC.                             |
|-------------------------|--------------|-------------|-------------|-------------|--------------------------|------|------|--------|---|
| DATE OF RECORD          | FAMILY NAMES | ABCDEFGHIJ  | IJKLMNOP    | QRSTUVWXYZ  |                          |      |      |        | ( Not Warranted )   |
| 39249<br>Mar 14, 1988   | Watson       | Finance     |             |             | Best Deal                | 1919 | 256  |        | Real Property Agreement                                       |
| 40144<br>Mar 18, 1988   | "            | "           |             |             | Jerry L. Stone et al     | 1920 | 234  | 5,761  | Subd of Secty near Dair<br>Lot 100 Capewood Rd. Westwood      |
| 40386<br>Mar 21, 1988   | "            | "           |             |             | Randall Lee Boston et al | 1920 | 473  | 13,500 | near Manilla<br>Lot 13 Shady Pines Sub                        |
| 41184<br>Mar 25, 1988   | "            | "           |             |             | Willie Frank Jamerson M. | 1921 | 428  |        | 201 mts see Bl 1805 pg 809<br>Mtg assign Litchie Mtg Co. Inc. |
| 41400<br>Mar 28, 1988   | "            | "           |             |             | Allen D. Beattie Jr.     | 1921 | 768  |        | Real Property Agreement                                       |
| 41402<br>Mar 28, 1988   | "            | "           |             |             | Jim Sutton               | 1921 | 769  |        | Real Property Agreement                                       |
| 41401<br>Mar 28, 1988   | "            | "           |             |             | Willie Rose Wright       | 1921 | 770  |        | Real Property Agreement                                       |
| 42659<br>Mar 4, 1983    | "            | "           |             |             | George Faust et al       | 1923 | 282  |        | Real Property Agreement                                       |
| 42658<br>Mar 4, 1988    | "            | "           |             |             | Jake Marshbanks et al    | 1923 | 283  |        | Real Property Agreement                                       |
| 42660<br>Mar 4, 1988    | "            | "           |             |             | Margaret C. Stancell     | 1923 | 284  |        | Real Property Agreement                                       |
| 43166<br>April 7, 1988  | "            | "           |             |             | Luder Jones et al        | 1923 | 967  |        | Real Property Agreement                                       |
| 44002<br>April 13, 1988 | "            | "           |             |             | Raul A. Bustamante et al | 1924 | 878  |        | Real Property Agreement                                       |
| 44353<br>Apr 14, 1988   | "            | "           |             |             | Henry Wilson             | 1925 | 272  |        | Real Prop Agree   |
| 45123<br>April 20, 1988 | "            | "           |             |             | Allen D. Jones           | 1926 | 333  |        | Real Prop Agreement   |
| 45124<br>April 20, 1988 | "            | "           |             |             | Elsie L. Butler          | 1926 | 334  |        | Real Prop Agreement   |
| 45318<br>Apr 21, 1989   | "            | "           |             |             | Daniel C. Keeler         | 1926 | 624  |        | Real Prop Agreement   |

# REVERSE or MORTGAGEE Index to Real Estate Mortgages — Greenville County, S. C.

REG. U. S. PAT OFFICE *Chas McCott* County Indexes Since 1888 An Identifying Trade Mark

 Open at Proper Tab according to First Letter or Letters of Name and refer to Buff Sub-Index sheet for page reference.

COTT FAMILY NAME INDEX No. 75 © 1949  
MADE BY THE COTT INDEX COMPANY, COLUMBUS, OHIO  
SOLD BY PHOTO COPY SUPPLY, MAULDIN, S. C.

| FILE NUMBER<br>DATE OF RECORD | MORTGAGEES<br>FAMILY NAMES | GIVEN NAMES<br>ABCDEFGH | GIVEN NAMES<br>IJKLMNO | GIVEN NAMES<br>PQRSTUVWXYZ                  | MORTGAGORS                           | BOOK | PAGE | Amount               | BRIEF DESCRIPTION, LOCATION, ETC.<br>( Not Warranted ) |
|-------------------------------|----------------------------|-------------------------|------------------------|---|--------------------------------------|------|------|----------------------|--|
| 45379<br>Apr 21, 1988         | Watson                     | Finance Co. Inc.        |                        |   | Harry K. Floyd                       | 1926 | 625  |                      | real Prop Agreement                                    |
| 45832<br>Apr 25, 1988         | "                          | Finance Co. Inc.        |                        | <i>Cancelled</i><br><i>Donna S. Linkens</i> | Genell Cokley                        | 1927 | 284  |                      | real prop. Agreement                                   |
| 48000<br>May 6, 1988          | "                          | "                       | "                      | "   | Bobbie Jean Roper                    | 1930 | 316  | 6,017. <sup>30</sup> | 30 Hgts<br>Lot 12 Gentry St Peradleton                 |
| 48002<br>May 6, 1988          | "                          | "                       | "                      | "   | Mary Shipman                         | 1930 | 318  |                      | Real Property Agreement                                |
| 48001<br>May 6, 1988          | "                          | "                       | "                      | "   | Mary Hawkes                          | 1930 | 319  |                      | Real Property Agreement                                |
| 48257<br>May 6, 1988          | "                          | "                       | "                      | "   | Sandra Sexton                        | 1930 | 320  |                      | Real Property Agreement                                |
| 49037<br>May 9, 1988          | "                          | "                       | "                      | "   | Arthur Harbin                        | 1930 | 572  |                      | Real Property Agreement                                |
| 49038<br>May 12, 1988         | "                          | "                       | "                      | "   | Marvin H. McQueen                    | 1931 | 595  |                      | Real Property Agreement                                |
| 49039<br>May 12, 1988         | "                          | "                       | "                      | "   | John Shuman                          | 1931 | 596  |                      | Real Property Agreement                                |
| 49787<br>May 12, 1988         | "                          | "                       | "                      | "   | Dora R. Ellis                        | 1931 | 597  |                      | Real Property Agreement                                |
| 49800<br>May 17, 1988         | "                          | "                       | "                      | "   | Barney M. Crisp <sup>et al</sup>     | 1932 | 438  |                      | Real Property Agreement                                |
| 49786<br>May 17, 1988         | "                          | "                       | "                      | "   | Arthur Wright <sup>et al</sup>       | 1932 | 439  |                      | Real Property Agreement                                |
| 58945<br>May 17, 1988         | "                          | "                       | "                      | "   | Lawrence M. Cannon                   | 1932 | 440  |                      | Real Property Agreement                                |
| 51117<br>May 19, 1988         | "                          | "                       | "                      | "   | Ruth J. Wood                         | 1933 | 259  |                      | Real Property Agreement                                |
| 51166<br>May 20, 1988         | "                          | "                       | "                      | "   | Dorothy Mc Lullough <sup>et al</sup> | 1933 | 512  |                      | Real Property Agreement                                |
| 51166<br>May 20, 1988         | "                          | "                       | "                      | "   | Arthur D. Bayne                      | 1933 | 513  |                      | Real Property Agreement                                |

# REVERSE or MORTGAGEE Index to Real Estate Mortgages — Greenville County, S. C.

REG. U. S. PAT. OFFICE *Chas. McColl* County Indexes Since 1888 An Identifying Trade Mark

Open at Proper Tab according to First Letter or Letters of Name and refer to Buff Sub-Index sheet for page reference.


COTT FAMILY NAME INDEX No. 75 © 1949  
MADE BY THE COTT INDEX COMPANY, COLUMBUS, OHIO  
SOLD BY PHOTO COPY SUPPLY, MAULDIN, S. C.

( )

| FILE NUMBER    | MORTGAGEES   | GIVEN NAMES | GIVEN NAMES | GIVEN NAMES | MORTGAGORS                 | BOOK | PAGE | Amount | BRIEF DESCRIPTION, LOCATION, ETC.                  |
|----------------|--------------|-------------|-------------|-------------|----------------------------|------|------|--------|--|
| DATE OF RECORD | FAMILY NAMES | ABCDEFGH    | IJKLMNO     | PQRSTUVWXYZ |                            |      |      |        | ( Not Warranted )                                  |
| 51118          | Watson       | Finance Co. |             |             | Wayne Louster, et al       | 1933 | 514  | 14,206 | Sp less 9.7 acres<br>16 acres Map Creek Rd., Oneal |
| May 20, 1988   |              |             |             |             | Patricia A. Linsley, et al | 1933 | 516  | 5,303  | Lat 1 Bena Dr.                                     |
| 51119          | "            | "           | "           | "           | Gudith Hall                | 1934 | 694  |        | Real Property Agreement                            |
| 52050          | "            | "           | "           | "           | Sallie Weir                | 1935 | 196  |        | Real Property Agreement                            |
| 52467          | "            | "           | "           | "           | a/k/a Rita Wade            | 1936 | 327  |        | Real Property Agreement                            |
| 53070          | "            | "           | "           | "           | Rita W. Wade               | 1936 | 327  |        | Real Property Agreement                            |
| 53082          | "            | "           | "           | "           | # 26720 Lat BK 161-164     | 1936 | 350  |        | Real Property Agreement                            |
| 53105          | "            | "           | "           | "           | Charles J. Wright          | 1936 | 377  |        | Real Property Agreement                            |
| 53104          | "            | "           | "           | "           | a/k/a Annie Sue Hill       | 1936 | 377  |        | Real Property Agreement                            |
| 53953          | "            | "           | "           | "           | Annie Hill                 | 1936 | 378  |        | Real Property Agreement                            |
| 54959          | "            | "           | "           | "           | Willie Green               | 1937 | 568  | 4,500  | Pleasant Valley<br>Lat 284 Pruden Ave              |
| 55219          | "            | "           | "           | "           | Evonne A. Baxter           | 1938 | 829  |        | Real Property Agreement                            |
| 56039          | "            | "           | "           | "           | Lisa J. Lewis              | 1939 | 140  |        | Real Property Agreement                            |
| 56038          | "            | "           | "           | "           | Bladys Valentine           | 1940 | 133  |        | Real Property Agreement                            |
| 56354          | "            | "           | "           | "           | Lawyer Taylor              | 1940 | 134  |        | Real Property Agreement                            |
| 57553          | "            | "           | "           | "           | Violet M. Frye             | 1940 | 504  |        | Real Property Agreement                            |
| 57552          | "            | "           | "           | "           | Dwitt Jackson et al        | 1941 | 998  |        | Real Property Agreement                            |
|                | "            | "           | "           | "           | Robert Brooks              | 1941 | 999  |        | Real Property Agreement                            |
|                | "            | "           | "           | "           | Essie Mae Irby             |      |      |        | Real Property Agreement                            |

# REVERSE or MORTGAGEE Index to Real Estate Mortgages — Greenville County, S. C.

REG. U. S. PAT. OFFICE *Chas. McCulloch* County Indexes Since 1888 An Identifying Trade Mark

 Open at Proper Tab according to First Letter or Letters of Name and refer to Buff Sub-Index sheet for page reference.

COTT FAMILY NAME INDEX No. 75 © 1949  
MADE BY THE COTT INDEX COMPANY, COLUMBUS, OHIO  
SOLD BY PHOTO COPY SUPPLY, MAULDIN, S. C.

| FILE NUMBER<br>DATE OF RECORD | MORTGAGEES<br>FAMILY NAMES | GIVEN NAMES<br>ABCDEFGHIJ | GIVEN NAMES<br>JKLMNOPQ | GIVEN NAMES<br>RSTUVWXYZ                  | MORTGAGORS                                     | BOOK | PAGE | Amount               | BRIEF DESCRIPTION, LOCATION, ETC.<br>( Not Warranted ) |
|-------------------------------|----------------------------|---------------------------|-------------------------|---|--|------|------|----------------------|--|
| 57551<br>June 27, 1988        | Watson                     | Jinane                    |                         |   | St. Georgia Fleming Thomas<br>Georgia Fleming  | 1942 | 19   |                      | Real Property Agreement                                |
| 57554<br>June 23, 1988        | "                          | "                         |                         |   | J. C. Williams, Jr.                            | 1942 | 20   |                      | Real Property Agreement                                |
| 296<br>July 1, 1988           | "                          | Jinane Co. Inc.           |                         |   | James L. Hart                                  | 1944 | 173  | 11,916 <sup>50</sup> | Lot 93 Mustang Village                                 |
| 444<br>July 5, 1988           | "                          | "                         | "                       | "   | James Gambrell, Jr.                            | 1944 | 452  |                      | Real Property Agreement                                |
| 445<br>July 5, 1988           | "                          | "                         | "                       | "   | Roy Goodnough                                  | 1944 | 453  |                      | Real Property Agreement                                |
| 1456<br>July 11, 1988         | "                          | 4-27-93                   | # 25783                 | <del>Cancelled</del><br>Dannie S. Jenkins | F/H/A Abigail R. Benson<br>Lou Abigail Vaughn  | 1945 | 699  | 7,560 <sup>00</sup>  | 5.0 Acres Bates Sp.                                    |
| 1457<br>July 11, 1988         | "                          | "                         | "                       | "   | F/H/A Madge T. Lambert                         |      |      | .00                  | See 1  |
| 1458<br>July 11, 1988         | "                          | 4-27-93                   | # 25784                 | <del>Cancelled</del><br>Dannie S. Jenkins | Martha T. Yeargin<br>F/H/A Abigail Benson      | 1945 | 701  | 4,200                | Lot 61 Saladr Lane, Hillborough                        |
| 1459<br>July 11, 1988         | "                          | "                         | "                       | "   | Lou A. Vaughn                                  | 1945 | 703  |                      | Real Property Agreement                                |
| 2475<br>July 14, 1988         | "                          | "                         | "                       | "   | Alvin M. Jefferies <sup>et al</sup>            | 1945 | 704  |                      | Real Property Agreement                                |
| 2476<br>July 14, 1988         | "                          | "                         | "                       | "   | Jolla Martin                                   | 1946 | 862  | 2,475 <sup>00</sup>  | Lot 30 Pleasant Valley                                 |
| 2477<br>July 14, 1988         | "                          | "                         | "                       | "   | Margaret Anderson                              | 1946 | 724  |                      | Real Property Agreement                                |
| 2478<br>July 14, 1988         | "                          | "                         | "                       | "   | Gregg Solisbee                                 | 1946 | 860  |                      | Real Property Agreement                                |
| 3781<br>July 14, 1988         | "                          | "                         | "                       | "   | Richard E. Woods<br>F/H/A Katherine J. Swanson | 1946 | 861  |                      | Real Property Agreement                                |
| 3816<br>July 22, 1988         | "                          | "                         | "                       | "   | Katherine J. Lawless                           | 1948 | 416  | 10,079 <sup>28</sup> | Travelers Rest<br>Lot Hwy 276 Bates Sp.                |
| 3813<br>July 22, 1988         | "                          | 1-6-95                    | # 1110                  | <del>Cancelled</del><br>Dannie S. Jenkins | Leopold Cole<br>Edith T. Fowler                | 1948 | 471  |                      | Real Property Agreement                                |
| July 22, 1988                 | "                          | "                         | "                       | "   |  | 1948 | 472  |                      | Real Property Agreement                                |

# REVERSE or MORTGAGEE Index to Real Estate Mortgages — Greenville County, S. C.

REG. U. S. PAT. OFFICE *Chas McCott* County Indexes Since 1888 An Identifying Trade Mark

Open at Proper Tab according to First Letter or Letters of Name and refer to Buff Sub-Index sheet for page reference.


COTT FAMILY NAME INDEX No. 75 © 1949  
MADE BY THE COTT INDEX COMPANY, COLUMBUS, OHIO  
SOLD BY PHOTO COPY SUPPLY, MAULDIN, S. C.

( )

| FILE NUMBER<br>DATE OF RECORD | MORTGAGEES<br>FAMILY NAMES | GIVEN NAMES<br>ABCDEFGHIJ | GIVEN NAMES<br>JKLMNOPQ | GIVEN NAMES<br>RSTUVWXYZ | MORTGAGORS                    | BOOK | PAGE | Amount | BRIEF DESCRIPTION, LOCATION, ETC.<br>( Not Warranted ) |
|-------------------------------|----------------------------|---------------------------|-------------------------|--------------------------|-------------------------------|------|------|--------|--|
| 3803                          |                            |                           |                         |                          | <i>etal</i>                   |      |      | .00    |  |
| July 22, 1988<br>4810         | Watson                     | <i>Finance Co. Inc.</i>   |                         |                          | <i>Linda Allen</i>            | 1948 | 414  | 3,060  | <i>Lot Buncosha Rd Saluda Sp</i>                       |
| July 28, 1988<br>4808         | "                          | "                         | "                       | <i>5-20-93</i>           | <i># 31775 Sat BK 141-184</i> | 1949 | 754  |        | <i>Real Property Agreement</i>                         |
| July 28, 1988<br>4809         | "                          | "                         | "                       |                          | <i>Christine Rosemond</i>     | 1949 | 755  |        | <i>Real Property Agreement</i>                         |
| July 28, 1988<br>5807         | "                          | "                         | "                       |                          | <i>Nisana Gray</i>            | 1949 | 756  |        | <i>Real Property Agreement</i>                         |
| Aug 2, 1988<br>6320           | "                          | "                         | "                       |                          | <i>Lemisthy R. Tricks</i>     | 1951 | 194  | 3,600  | <i>Lot 59 Bailey St</i>                                |
| Aug 4, 1988<br>6322           | "                          | "                         | "                       |                          | <i>Zeland Burdette</i>        | 1951 | 790  |        | <i>Real Property Agreement</i>                         |
| Aug 4, 1988<br>6321           | "                          | "                         | "                       |                          | <i>Zelia A. Zanning</i>       | 1951 | 792  |        | <i>Real Property Agreement</i>                         |
| Aug 4, 1988<br>6323           | "                          | "                         | "                       |                          | <i>Walter Beck</i>            | 1951 | 791  |        | <i>Real Property Agreement</i>                         |
| Aug 4, 1988<br>6324           | "                          | "                         | "                       |                          | <i>Tommy Hyde</i>             | 1951 | 793  |        | <i>Real Property Agreement</i>                         |
| Aug 4, 1988<br>6643           | "                          | "                         | "                       |                          | <i>Francis D. Hampton</i>     | 1951 | 794  |        | <i>Real Property Agreement</i>                         |
| Aug 5, 1988<br>7622           | "                          | "                         | "                       |                          | <i>Lena Massey</i>            | 1952 | 67   |        | <i>Real Property Agreement</i>                         |
| Aug 11, 1988<br>7615          | "                          | "                         | "                       |                          | <i>Gerry S. Kelly, etal</i>   | 1953 | 178  |        | <i>Rosewood Acres</i>                                  |
| Aug 11, 1988<br>7614          | "                          | "                         | "                       |                          | <i>Robert M. Loftis, etal</i> | 1953 | 180  | 3,504  | <i>Lot 20 Cunningham Rd, Hills, Forest Hills</i>       |
| Aug 11, 1988<br>8124          | "                          | "                         | "                       |                          | <i>Kay L. Ward</i>            | 1953 | 182  |        | <i>Lot 29 South Forest Circle</i>                      |
| Aug 12, 1988<br>8123          | "                          | "                         | "                       |                          | <i>Rosco Hallman Jr.</i>      | 1953 | 744  |        | <i>Real Property Agreement</i>                         |
| Aug 12, 1988                  | "                          | "                         | "                       |                          | <i>5/2 G.W. Chapman</i>       | 1953 | 745  |        | <i>Real Property Agreement</i>                         |
|                               |                            |                           |                         |                          | <i>James W. Chapman</i>       |      |      |        |  |

# REVERSE or MORTGAGEE Index to Real Estate Mortgages — Greenville County, S. C.

REG. U. S. PAT. OFFICE *Chester McCott* County Indexes Since 1888 An Identifying Trade Mark

 Open at Proper Tab according to First Letter or Letters of Name and refer to Buff Sub-Index sheet for page reference.

COTT FAMILY NAME INDEX No. 75 © 1949  
MADE BY THE COTT INDEX COMPANY, COLUMBUS, OHIO  
SOLD BY PHOTO COPY SUPPLY, MAULDIN, S. C.

| FILE NUMBER<br>DATE OF RECORD | MORTGAGEES<br>FAMILY NAMES | GIVEN NAMES<br>ABCDEFGH | GIVEN NAMES<br>IJKLMNO | GIVEN NAMES<br>PQRSTUVWXYZ         | MORTGAGORS                             | BOOK | PAGE | Amount | BRIEF DESCRIPTION, LOCATION, ETC.<br>( Not Warranted ) |
|-------------------------------|----------------------------|-------------------------|------------------------|------------------------------------|--|------|------|--------|--|
| 8122<br>Aug 12, 1988<br>8121  | Watson                     | Finance<br>5-9-95       |                        | # 25795                            | Allen H. Jones<br>Set BK #60-1954      | 1953 | 746  |        | real property agreement                                |
| Aug 12, 1988<br>8356          | "                          | "                       |                        | <del>James S. Jenkins</del><br>RMC | Edwin J. Rehensold et al               | 1953 | 747  |        | real property agreement                                |
| Aug 15, 1988<br>10357         | "                          | "                       |                        |                                    | Claudia R. Dennis et al                | 1954 | 53   | 5,792  | .13<br>Susie Jackson<br>Lot 5 Property of Estate of    |
| Aug 26, 1988<br>10356         | "                          | "                       |                        |                                    | Roger L. McGinnis et al                | 1956 | 562  |        | Real Property agreement                                |
| Aug 26, 1988<br>10950         | "                          | "                       |                        |                                    | James A. Williams et al                | 1956 | 563  |        | Real Property agreement                                |
| Aug 30, 1988<br>10949         | "                          | "                       |                        |                                    | Clarence Richardson                    | 1957 | 363  |        | Real Property agreement                                |
| Aug 30, 1988<br>10951         | "                          | "                       |                        |                                    | Deborah A. Brown                       | 1957 | 364  |        | Real Property agreement                                |
| Aug 30, 1988<br>11916         | "                          | "                       |                        |                                    | Henry Wilson                           | 1957 | 362  |        | Real Property agreement                                |
| Sept 6, 1988<br>11917         | "                          | "                       |                        |                                    | Mary H. Drummond                       | 1958 | 675  |        | Real Property agreement                                |
| Sept 6, 1988<br>11915         | "                          | "                       |                        |                                    | Paul M. Pinson et al                   | 1958 | 677  |        | Real Property agreement                                |
| Sept 6, 1988<br>12577         | "                          | "                       |                        |                                    | George Sullivan                        | 1958 | 676  |        | Real Property agreement                                |
| Sept 8, 1988<br>13578         | "                          | "                       |                        |                                    | Frank L. Armfield<br>aka Mary A. Young | 1959 | 407  |        | Real Property agreement                                |
| Sept 15, 1988<br>13989        | "                          | " to.                   |                        |                                    | Mary Alice Young                       | 1960 | 641  | 5,000  | Lot Home Creek Oaklawn 30                              |
| Sept 19, 1988<br>13990        | "                          | "                       |                        |                                    | Janice M. Shle                         | 1961 | 120  |        | Real Property agreement                                |
| Sept 19, 1988<br>15066        | "                          | "                       |                        |                                    | Rainey C. Bayle                        | 1961 | 121  |        | Real Property agreement                                |
| Sept 23, 1988                 | "                          | "                       |                        |                                    | Hazel Johnson                          | 1962 | 242  |        | Real Property agreement                                |



# REVERSE or MORTGAGEE Index to Real Estate Mortgages — Greenville County, S. C.

REG. U. S. PAT. OFFICE *Chas. McCall* County Indexes Since 1888 An Identifying Trade Mark

 Open at Proper Tab according to First Letter or Letters of Name and refer to Buff Sub-Index sheet for page reference.

COTT FAMILY NAME INDEX No. 75 © 1949  
MADE BY THE COTT INDEX COMPANY, COLUMBUS, OHIO  
SOLD BY PHOTO COPY SUPPLY, MAULDIN, S. C.

( )

| FILE NUMBER<br>DATE OF RECORD | MORTGAGEES<br>FAMILY NAMES | GIVEN NAMES<br>ABCDEFGHIJ | GIVEN NAMES<br>KLMNO | GIVEN NAMES<br>PQRSTUVWXYZ                     | MORTGAGORS                          | BOOK | PAGE | Amount | BRIEF DESCRIPTION, LOCATION, ETC.<br>( Not Warranted )  |
|-------------------------------|----------------------------|---------------------------|----------------------|--|-------------------------------------|------|------|--------|---|
| 15063<br>Sept 23, 1988        | Watson                     | Lisiance                  |                      |  | John D. Smith                       | 1962 | 263  |        | Real Property Agreement                                 |
| 15065<br>Sept 23, 1988        | "                          | "                         |                      |  | Rennie Sweet <sup>et al</sup>       | 1962 | 264  |        | Real Property Agreement                                 |
| 15064<br>Sept 23, 1988        | "                          | "                         |                      |  | Larry K. Floyd <sup>et al</sup>     | 1962 | 265  |        | Real Property Agreement                                 |
| 15060<br>Sept 23, 1988        | "                          | "                         |                      |  | Willie L. Porter <sup>et al</sup>   | 1962 | 289  | 5,088  | Shades<br>Lot prop of Larry & Linda                     |
| 15898<br>Sept 28, 1988        | "                          | "                         |                      |  | Mary Reed Conwell                   | 1963 | 214  | 3,000  | Lot 22, Clemons Ave. Sec. 2                             |
| 16581<br>Oct 3, 1988          | "                          | 4-26-95                   | # 22750              | <i>Cancelled<br/>Dennis S. Insley<br/>1988</i> | Ray Larry Insley <sup>et al</sup>   | 1964 | 189  |        | Real Property Agreement                                 |
| 16582<br>Oct 3, 1988          | "                          | "                         |                      |  | Kenneth L. Stewart <sup>et al</sup> | 1964 | 190  |        | Real Property Agreement                                 |
| 16583<br>Oct 3, 1988          | "                          | "                         |                      |  | Peggy A. Reeves <sup>et al</sup>    | 1964 | 191  |        | Real Property Agreement                                 |
| 16584<br>Oct 3, 1988          | "                          | "                         | 4-6-95<br># 38280    | <i>Cancelled<br/>Dennis S. Insley<br/>1988</i> | Charles E. Young <sup>et al</sup>   | 1964 | 192  |        | Real Property Agreement                                 |
| 17390<br>Oct 6, 1988          | "                          | "                         |                      |  | Joseph J. Floyd <sup>et al</sup>    | 1965 | 241  |        | Real Property Agreement                                 |
| 17391<br>Oct 6, 1988          | "                          | "                         |                      |  | Aron Jones <sup>et al</sup>         | 1965 | 242  |        | Real Property Agreement                                 |
| 18436<br>Oct 13, 1988         | "                          | "                         |                      |  | Francis Holmes                      | 1966 | 450  |        | Real Property Agreement                                 |
| 18456<br>Oct 13, 1988         | "                          | "                         |                      |  | Martha Smith                        | 1966 | 451  |        | Real Property Agreement                                 |
| 18640<br>Oct 14, 1988         | "                          | "                         |                      |  | Hallie M. Hughes                    | 1966 | 674  |        | Real Property Agreement                                 |
| 18639<br>Oct 14, 1988         | "                          | "                         |                      |  | Dorothy Pearson                     | 1966 | 675  |        | Real Property Agreement                                 |
| 18788<br>Oct 14, 1988         | "                          | "                         |                      |  | Raymond L. Johnson <sup>et al</sup> | 1966 | 767  | 10,000 | Mid Village Sub. Bldg<br>Lot 59 Bldg. mid Village, Bldg |

# REVERSE or MORTGAGEE Index to Real Estate Mortgages — Greenville County, S. C.

REG. U. S. PAT. OFFICE *Chas McCott* County Indexes Since 1888 An Identifying Trade Mark

 Open at Proper Tab according to First Letter or Letters of Name and refer to Buff Sub-Index sheet for page reference.

COTT FAMILY NAME INDEX No. 75 © 1949  
MADE BY THE COTT INDEX COMPANY, COLUMBUS, OHIO  
SOLD BY PHOTO COPY SUPPLY, MAULDIN, S. C.

| FILE NUMBER<br>DATE OF RECORD | MORTGAGEES<br>FAMILY NAMES | GIVEN NAMES<br>ABCDEFGHIJ | GIVEN NAMES<br>JKLMNOPQ    | GIVEN NAMES<br>RSTUVWXYZ | MORTGAGORS                               | BOOK | PAGE | Amount | BRIEF DESCRIPTION, LOCATION, ETC.<br>( Not Warranted )         |
|-------------------------------|----------------------------|---------------------------|----------------------------|--------------------------|--|------|------|--------|--|
| 19606<br>Oct. 20, 1988        | Watson                     | Finance                   |                            |                          | Tracy Sessoms                            | 1967 | 714  |        | Real Property Agreement  |
| 19604<br>Oct. 20, 1988        | "                          | LI                        | <i>Donna J. S. Sessoms</i> | 1-31-94                  | # 2506 Sat BK 149-872                    | 1967 | 715  |        | Real Property Agreement  |
| 19605<br>Oct. 20, 1988        | "                          | "                         |                            |                          | Herbert S. Goodjine                      | 1967 | 716  |        | Real Property Agreement  |
| 19603<br>Oct. 20, 1988        | "                          | "                         |                            |                          | John S. Erby                             | 1967 | 717  | 2,487  | 96 Kenmore Terrace Sub.<br>Lot 4 Kenmore Dr.                   |
| 20150<br>Oct 24, 1988         | "                          | "                         |                            |                          | S/a Georgia Mac Miller<br>Georgia Miller | 1968 | 300  |        | Real Property Agreement  |
| 20149<br>Oct 24, 1988         | "                          | "                         |                            |                          | Doris Tenant                             | 1968 | 301  |        | Real Property Agreement  |
| 21051<br>Oct 31, 1988         | "                          | "                         |                            |                          | J. P. McCann                             | 1969 | 566  |        | Real Property Agreement  |
| 21052<br>Oct 31, 1988         | "                          | "                         |                            |                          | Virginia Jones <sup>et al</sup>          | 1969 | 567  |        | Real Property Agreement  |
| 21053<br>Oct 31, 1988         | "                          | "                         |                            |                          | Peggy Kimball                            | 1969 | 568  |        | Real Property Agreement  |
| 21302<br>Oct 31, 1988         | "                          | "                         |                            |                          | Dick C. Cook                             | 1969 | 870  |        | 1968 pgs 500 & Bk 1968 pgs 978<br>Subordination for mtg per Bk |
| 23498<br>Nov 14, 1988         | "                          | "                         |                            |                          | Leonard Guthrie                          | 1972 | 398  |        | Real Property Agreement  |
| 23499<br>Nov 14, 1988         | "                          | "                         |                            |                          | Luke J. Todd                             | 1972 | 399  |        | Real Property Agreement  |
| 23500<br>Nov 14, 1988         | "                          | "                         |                            |                          | Rosie M. Deter                           | 1972 | 400  |        | Real Property Agreement  |
| 23496<br>Nov 14, 1988         | "                          | "                         |                            |                          | Wilbert Martin                           | 1972 | 401  |        | Real Property Agreement  |
| 23497<br>Nov 14, 1988         | "                          | "                         |                            |                          | Lois Valentine                           | 1972 | 403  | 3,600  | Co.<br>Lot 13 Chapin Spr Land                                  |
| 24603<br>Nov 21, 1988         | "                          | "                         |                            |                          | Annette C. Batson                        | 1973 | 478  |        | Real Property Agreement  |

# REVERSE or MORTGAGEE Index to Real Estate Mortgages — Greenville County, S. C.

REG. U. S. PAT. OFFICE *Chas McCott* County Indexes Since 1888 An Identifying Trade Mark

Open at Proper Tab according to First Letter or Letters of Name and refer to Buff Sub-Index sheet for page reference.

COTT FAMILY NAME INDEX No. 75 © 1949  
MADE BY THE COTT INDEX COMPANY, COLUMBUS, OHIO  
SOLD BY PHOTO COPY SUPPLY, MAULDIN, S. C.

( )

| FILE NUMBER<br>DATE OF RECORD | MORTGAGEES<br>FAMILY NAMES | GIVEN NAMES<br>ABCDEFGHIJ | GIVEN NAMES<br>JKLMNO | GIVEN NAMES<br>PQRSTUVWXYZ                         | MORTGAGORS                                   | BOOK | PAGE | Amount                | BRIEF DESCRIPTION, LOCATION, ETC.<br>( Not Warranted ) |
|-------------------------------|----------------------------|---------------------------|-----------------------|--|--|------|------|-----------------------|--|
| 25431<br>Nov 28, 1988         | Watson                     | Finance                   |                       |  | Joyce W. Brown                               | 1974 | 426  |                       | Real Property Agreement                                |
| 25434<br>Nov 28, 1988         | "                          | "                         |                       |  | Roger L. McQuinn                             | 1974 | 427  |                       | Real Property Agreement                                |
| 25437<br>Nov 28, 1988         | "                          | "                         |                       |  | Broadus C. Hays Jr.                          | 1974 | 428  | 4,135 <sup>.05</sup>  | Lot Burdette Rd  |
| 25435<br>Nov 28, 1988         | "                          | "                         |                       |  | Charles R. Patton Sr                         | 1974 | 423  |                       | Real Property Agreement                                |
| 25432<br>Nov 28, 1988         | "                          | "                         |                       | Cancelled<br>11-23-93<br>Donnie S. Lankford<br>RMC | # 82038 Sat BK 146-1632<br>Curtis Davis      |      |      |                       | Real Property Agreement                                |
| 25433<br>Nov 28, 1988         | "                          | "                         |                       |  | Sp Robert D. Hansel<br>R. D. Hansel          | 1974 | 425  |                       | Real Property Agreement                                |
| 26217<br>Dec 1, 1988          | "                          | "                         |                       |  | Sp Edward Watkins<br>Edward J. Watkins       | 1975 | 432  |                       | Real Property Agreement                                |
| 26218<br>Dec 1, 1988          | "                          | "                         |                       |  | Willie Ferguson                              | 1975 | 433  |                       | Real Property Agreement                                |
| 27054<br>Dec 6, 1988          | "                          | "                         |                       |  | Mary Lynn Jolly                              | 1976 | 428  | 15,000 <sup>.00</sup> | sub Paris Mtn Sp.                                      |
| 27676<br>Dec 9, 1988          | "                          | Finance                   |                       |  | S/g Eugene G. Singleton<br>Eugene Singleton  | 1976 | 513  |                       | Lot 48 Regent Dr Edgfield                              |
| 27660<br>Dec 9, 1988          | "                          | Finance                   |                       |  | Mildred Blasingame                           | 1977 | 69   |                       | Real Property Agreement                                |
| 27661<br>Dec 9, 1988          | "                          | "                         |                       |  | James Hunt                                   | 1977 | 70   |                       | Real Property Agreement                                |
| 27662<br>Dec 9, 1988          | "                          | "                         |                       |  | Henry Hunt                                   | 1977 | 71   |                       | Real Property Agreement                                |
| 27663<br>Dec 9, 1988          | "                          | "                         |                       |  | Sp Bruce D. Langary Jr.<br>B. D. Langary Jr. | 1977 | 72   |                       | Real Property Agreement                                |
| 27664<br>Dec 9, 1988          | "                          | "                         |                       | Cancelled<br>10-12-95<br>Donnie S. Lankford<br>RMC | Lot BK 164-470<br>Donny Solder               | 1977 | 73   |                       | Real Property Agreement                                |
| 27665<br>Dec 9, 1988          | "                          | "                         |                       |  | Edwin J. Rabenold                            | 1977 | 74   | 8,649 <sup>.90</sup>  | Wendfield Dr<br>Lot 8 Sunny Slopes Sub I               |

# REVERSE or MORTGAGEE Index to Real Estate Mortgages — Greenville County, S. C.

REG. U. S. PAT. OFFICE *Cott* County Indexes Since 1888 An Identifying Trade Mark

 Open at Proper Tab according to First Letter or Letters of Name and refer to Buff Sub-Index sheet for page reference.

COTT FAMILY NAME INDEX No. 75 © 1949  
MADE BY THE COTT INDEX COMPANY, COLUMBUS, OHIO  
SOLD BY PHOTO COPY SUPPLY, MAULDIN, S. C.

| FILE NUMBER<br>DATE OF RECORD | MORTGAGEES<br>FAMILY NAMES | GIVEN NAMES<br>ABCDEFGHIJ | GIVEN NAMES<br>JKLMNOPQ | GIVEN NAMES<br>RSTUVWXYZ | MORTGAGORS                                 | BOOK | PAGE | Amount                | BRIEF DESCRIPTION, LOCATION, ETC.<br>( Not Warranted ) |
|-------------------------------|----------------------------|---------------------------|-------------------------|--------------------------|--|------|------|-----------------------|--|
| 28663<br>Dec 15, 1988         | Watson                     | Jinane                    |                         |                          | Jimmie Lewis <sup>et al</sup>              | 1978 | 180  |                       | Real Property Agreement                                |
| 28664<br>Dec 15, 1988         | "                          | "                         |                         |                          | Martha Ann Baker                           | 1978 | 181  |                       | Real Property Agreement                                |
| 28867<br>Dec 16, 1988         | "                          | Finance Co. Inc.          |                         |                          | John D. Smith <sup>et al</sup>             | 1978 | 388  | 3,908 <sup>.70</sup>  | Lit 11 Penidale Dr                                     |
| 28868<br>Dec 16, 1988         | "                          | "                         | "                       |                          | Led. A. Mariani                            | 1978 | 390  |                       | Real Property Agreement                                |
| 28866<br>Dec 16, 1988         | "                          | "                         | "                       |                          | Thomas Eugene Batson                       | 1978 | 391  |                       | Real Property Agreement                                |
| 28870<br>Dec 16, 1988         | "                          | "                         | "                       |                          | Anna E. Dolan                              | 1978 | 392  |                       | Real Property Agreement                                |
| 28871<br>Dec 16, 1988         | "                          | "                         | "                       |                          | Ophelia Chastain                           | 1978 | 393  |                       | Real Property Agreement                                |
| 28869<br>Dec 16, 1988         | "                          | "                         | "                       |                          | Verina G. Johnson                          | 1978 | 394  |                       | Real Property Agreement                                |
| 29294<br>Dec 20, 1988         | "                          | "                         | "                       |                          | Opal Green                                 | 1978 | 981  | 5,650 <sup>.00</sup>  | Lit Bright Rd.   |
| 29526<br>Dec 21, 1988         | "                          | "                         | "                       |                          | Leland C. Burdette <sup>et al</sup>        | 1979 | 337  | 19,452 <sup>.00</sup> | Maritta Stgts<br>Lit 7 Valerian Cir                    |
| 29524<br>Dec 21, 1988         | "                          | "                         | "                       |                          | Shirley Dickey                             | 1979 | 339  |                       | Real Property Agreement                                |
| 29523<br>Dec 21, 1988         | "                          | "                         | "                       |                          | Marshall L. Allen                          | 1979 | 340  |                       | Real Property Agreement                                |
| 29522<br>Dec 21, 1988         | "                          | "                         | "                       |                          | Debbie Underwood                           | 1979 | 341  |                       | Real Property Agreement                                |
| 29525<br>Dec 21, 1988         | "                          | "                         | "                       |                          | Leland C. Burdette                         | 1979 | 342  |                       | Real Property Agreement                                |
| 30136<br>Dec 27, 1988         | "                          | "                         | "                       |                          | Roger L. McGinnis                          | 1980 | 174  |                       | Real Property Agreement                                |
| 30127<br>Dec 27, 1988         | "                          | "                         | "                       |                          | s/a James Phil Nichols<br>James P. Nichols | 1980 | 175  |                       | Real Property Agreement                                |

# REVERSE or MORTGAGEE Index to Real Estate Mortgages — Greenville County, S. C.

REG. U. S. PAT. OFFICE *Chas McCott* County Indexes Since 1888 An Identifying Trade Mark

Open at Proper Tab according to First Letter or Letters of Name and refer to Buff Sub-Index sheet for page reference.

COTT FAMILY NAME INDEX No. 75 © 1949  
MADE BY THE COTT INDEX COMPANY, COLUMBUS, OHIO  
SOLD BY PHOTO COPY SUPPLY, MAULDIN, S. C.


1  
( )

| FILE NUMBER            | MORTGAGEES   | GIVEN NAMES   | GIVEN NAMES      | GIVEN NAMES    | MORTGAGORS                       | BOOK | PAGE | Amount          | BRIEF DESCRIPTION, LOCATION, ETC.<br>( Not Warranted ) |
|------------------------|--------------|---------------|------------------|----------------|----------------------------------|------|------|-----------------|--|
| DATE OF RECORD         | FAMILY NAMES | ABCDEFGHIJ    | IJKLMNOP         | QRSTUVWXYZ     |                                  |      |      |                 |  |
| 30138<br>Dec 27, 1988  | Watson       | <i>Zimane</i> |                  |                | <i>Virginia M. Hall</i>          | 1980 | 176  |                 | <i>Real Property Agreement</i>                         |
| 30139<br>Dec 27, 1988  | "            | "             | <i>Cancelled</i> | <i>2.2.94</i>  | <i>5 1/2 Linda B. Street</i>     | 1980 | 177  |                 | <i>Real Property Agreement</i>                         |
| 30140<br>Dec 27, 1988  | "            | "             | <i>Cancelled</i> | <i>8.24.93</i> | <i>Linda B. Street Abbeville</i> | 1980 | 178  |                 | <i>Real Property Agreement</i>                         |
| 130622<br>Dec 29, 1988 | "            | "             | <i>Cancelled</i> |                | <i>J. Douglas Noel</i>           | 1980 | 809  |                 | <i>Real Property Agreement</i>                         |
| 130621<br>Dec 29, 1988 | "            | "             |                  |                | <i>Sammie Lee Miller</i>         | 1980 | 810  |                 | <i>Real Property Agreement</i>                         |
| 130623<br>Dec 29, 1988 | "            | "             |                  |                | <i>Marshall L. Allen</i>         | 1980 | 811  | <i>.32 Reg.</i> | <i>Unit 8E (Gibson) Hwy Prop</i>                       |
| 716<br>Jan 5, 1989     | "            | "             |                  |                | <i>Nancy C. Salsis</i>           | 1982 | 95   | <i>5,350</i>    | <i>Pr. lot 10 + 11 Prop of Donald W.</i>               |
| 957<br>Jan 6, 1989     | "            | "             |                  |                | <i>Randall B. Howard et al</i>   | 1982 | 358  | <i>.00</i>      | <i>Pr. lot 10 + 11 Prop of Donald W.</i>               |
| 958<br>Jan 6, 1989     | "            | "             | <i>Cancelled</i> | <i>4.29.93</i> | <i>Alice Bowen</i>               | 1982 | 359  |                 | <i>Real Property Agreement</i>                         |
| 959<br>Jan 6, 1989     | "            | "             | <i>Cancelled</i> |                | <i>Ronald E. Campbell</i>        | 1982 | 360  |                 | <i>Real Property Agreement</i>                         |
| 960<br>Jan 6, 1989     | "            | "             |                  |                | <i>5/8 Nelson E Farmer Jr.</i>   | 1982 | 361  |                 | <i>Real Property Agreement</i>                         |
| 1308<br>Jan 10, 1989   | "            | "             |                  |                | <i>Nelson E. Farmer</i>          | 1982 | 361  |                 | <i>Real Property Agreement</i>                         |
| 1307<br>Jan 10, 1989   | "            | "             |                  |                | <i>David Z. Mahaffey</i>         | 1982 | 739  |                 | <i>Real Property Agreement</i>                         |
| 2046<br>Jan 16, 1989   | "            | "             |                  |                | <i>Benny Z. Meredith</i>         | 1982 | 740  |                 | <i>Real Property Agreement</i>                         |
| 2045<br>Jan 16, 1989   | "            | "             |                  |                | <i>Nancy Sutherland</i>          | 1983 | 714  |                 | <i>Real Property Agreement</i>                         |
| 2044<br>Jan 16, 1989   | "            | "             |                  |                | <i>AKIP Dulsindolyn A. Howe</i>  | 1983 | 715  |                 | <i>Real Property Agreement</i>                         |
| Jan 16, 1989           | "            | "             |                  |                | <i>Guendolyn R. Sultz</i>        | 1983 | 716  |                 | <i>Real Property Agreement</i>                         |
| Jan 16, 1989           | "            | "             |                  |                | <i>E. Marvin Sheppard</i>        | 1983 | 716  |                 | <i>Real Property Agreement</i>                         |
| Jan 16, 1989           | "            | "             |                  |                | <i>Thomas W. Craig</i>           | 1983 | 716  |                 | <i>Real Property Agreement</i>                         |

# REVERSE or MORTGAGEE Index to Real Estate Mortgages — Greenville County, S. C.

( 1 )

REG. U. S. PAT. OFFICE *Chas McCott* County Indexes Since 1888 An Identifying Trade Mark

 Open at Proper Tab according to First Letter or Letters of Name and refer to Buff Sub-Index sheet for page reference.

COTT FAMILY NAME INDEX No. 75 © 1949  
MADE BY THE COTT INDEX COMPANY, COLUMBUS, OHIO  
SOLD BY PHOTO COPY SUPPLY, MAULDIN, S. C.

| FILE NUMBER<br>DATE OF RECORD | MORTGAGEES<br>FAMILY NAMES | GIVEN NAMES<br>ABCDEFGHIJ | GIVEN NAMES<br>JKLMNOPQ | GIVEN NAMES<br>RSTUVWXYZ | MORTGAGORS   | BOOK | PAGE | Amount        | BRIEF DESCRIPTION, LOCATION, ETC.<br>( Not Warranted ) |
|-------------------------------|----------------------------|---------------------------|-------------------------|--------------------------|--|------|------|---------------|--|
| 2043<br>Jan 16, 1989<br>2658  | Watson                     | Finance                   |                         |                          | Edward Lee Hawthorne, Jr.  | 1983 | 717  |               | Real Property Agreement                                |
| Jan 19, 1989<br>2657          | "                          | Finance                   |                         |                          | Steve Garner   | 1984 | 265  |               | Real Property Agreement                                |
| Jan 19, 1989<br>2813          | "                          | Finance                   |                         |                          | <del>AKA Albert Johnson</del><br><del>AKA Albert McCullough Johnson</del><br>Alberta M. Cullough | 1984 | 266  |               | Real Property Agreement                                |
| Jan 20, 1989<br>2812          | "                          | Finance                   |                         |                          | Timmons Boyce  | 1984 | 415  |               | Real Property Agreement                                |
| Jan 20, 1989<br>2806          | "                          | Finance                   |                         |                          | Charles Redding  | 1984 | 416  | .20<br>2,068  | Lot 20<br>Lot Cleveland Ave Extension                  |
| Jan 20, 1989<br>2811          | "                          | Finance                   |                         |                          | Ewin Bryant <sup>et al</sup>   | 1984 | 420  | .20<br>10,789 | Lot 60<br>Lot 60 Cleveland Sp. Long Shoals             |
| Jan 20, 1989<br>3733          | "                          | Finance                   |                         |                          | Earnest C. Fair <sup>et al</sup>   | 1984 | 418  | .42<br>2,766  | Devoiley Ave<br>Lot 219 Augusta Road Ranches           |
| Jan 26, 1989<br>3735          | "                          | Finance                   |                         |                          | Broadus C. Higgs Jr. <sup>et al</sup>  | 1985 | 474  | .64<br>5,930  | Lot  |
| Jan 26, 1989<br>3731          | "                          | Finance                   |                         |                          | Shirley A. Deiby <sup>et al</sup>  | 1985 | 476  | .64<br>8,288  | Lot 8 Pelquin Cir Cleveland Sp                         |
| Jan 26, 1989<br>3732          | "                          | Finance                   |                         |                          | Ralph Roberts <sup>et al</sup>   | 1985 | 478  |               | Real Property Agreement                                |
| Jan 26, 1989<br>3734          | "                          | Finance                   |                         |                          | Pearl S. Phillips  | 1985 | 479  |               | Real Property Agreement                                |
| Jan 26, 1989<br>4142          | "                          | Finance                   |                         |                          | David Ellison <sup>et al</sup>   | 1985 | 480  |               | Real Property Agreement                                |
| Jan 30, 1989<br>4560          | "                          | Finance                   |                         |                          | Paul D. Watson   | 1985 | 929  |               | Real Property Agreement                                |
| Jan 31, 1989<br>4705          | "                          | Lord W.                   |                         |                          | Richard Blake Watson   | 1986 | 415  | .00<br>10,000 | 21 acres Pinnett Branch                                |
| Feb 1, 1989<br>4706           | "                          | Finance                   |                         |                          | Patricia Ann Wood  | 1986 | 600  |               | Real Property Agreement                                |
| Feb 1, 1989                   | "                          | Finance                   |                         |                          | J. C. Jennings   | 1986 | 601  |               | Real Property Agreement                                |



# INDIRECT or MORTGAGEE Index to Real Estate Mortgages — Greenville County, S. C.

REG. U. S. PAT. OFFICE *Chas. McCott* County Indexes Since 1888 An Identifying Trade Mark

Open at Proper Tab according to First Letter or Letters of Name and refer to Buff Sub-Index sheet for page reference.

COTT FAMILY NAME INDEX No. 75 © 1949  
MADE BY THE COTT INDEX COMPANY, COLUMBUS, OHIO  
SOLD BY PHOTO COPY SUPPLY, MAULDIN, S. C.

( )

| FILE NUMBER          | MORTGAGEES   | GIVEN NAMES | GIVEN NAMES | GIVEN NAMES | MORTGAGORS  | BOOK | PAGE | Amount                | BRIEF DESCRIPTION, LOCATION, ETC.       |
|----------------------|--------------|-------------|-------------|-------------|---|------|------|-----------------------|---|
| DATE OF RECORD       | FAMILY NAMES | ABCDEFGH    | IJKLMNO     | PQRSTUVWXYZ |   |      |      |                       | ( Not Warranted )                       |
| 5948<br>Feb 9, 1989  | Watson       | Finance     |             |             | Marion Drew Powell  | 1987 | 990  |                       | Real Property agreement                 |
| 5947<br>Feb 9, 1989  | "            | Finance     |             |             | Van L. Hallums  | 1987 | 991  |                       | Real Property agreement                 |
| 6134<br>Feb 10, 1989 | "            | Finance     |             |             | Wife Elizabeth Alexander<br>S/A Elizabeth A. Bearden<br>Elizabeth Bearden | 1988 | 214  | 8,900 <sup>.00</sup>  | pt lot 26 & 27 Nancy Dr                 |
| 6149<br>Feb 10, 1989 | "            | Finance     |             |             | Pat C. Bishop <sup>Ad</sup>   | 1988 | 229  |                       | Real Property agreement                 |
| 6150<br>Feb 10, 1989 | "            | Finance     |             |             | S/A Richard Earl Woods<br>Richard Woods                                   | 1988 | 230  |                       | Real Property agreement                 |
| 6476<br>Feb 14, 1989 | "            | Finance     |             |             | George C. Gutschall   | 1988 | 619  |                       | Real Property agreement                 |
| 6475<br>Feb 14, 1989 | "            | Finance     |             |             | Estelle A. McCoy  | 1988 | 620  |                       | Real Property agreement                 |
| 6474<br>Feb 14, 1989 | "            | Finance     |             |             | Zenisa K. Springfield   | 1988 | 621  |                       | Real Property agreement                 |
| 6477<br>Feb 14, 1989 | "            | Finance     |             |             | Martha Ann Baker  | 1988 | 622  |                       | Real Property agreement                 |
| 7561<br>Feb 21, 1989 | "            | Finance     |             |             | Preston A. Marchant   | 1989 | 768  |                       | Real Property agreement                 |
| 7560<br>Feb 21, 1989 | "            | Finance     |             |             | Gail Marshbanks   | 1989 | 769  |                       | Real Property agreement                 |
| 8365<br>Feb 27, 1989 | "            | Finance     |             |             | S/A Virginia E. Burgess<br>Virginia Burgess                               | 1990 | 549  |                       | Real Property agreement                 |
| 8403<br>Feb 27, 1989 | "            | Finance Co. |             |             | Wife Gail Marshbanks  | 1990 | 614  | 16,950 <sup>.03</sup> | Homestead Acre<br>Lot 40 Havenhurst Dr. |
| 8404<br>Feb 27, 1989 | "            | Finance Co. |             |             | Gail Marshbanks   | 1990 | 616  | 7,600 <sup>.00</sup>  | Mills<br>Lot 86 Duke St. Dunson         |
| 9792<br>Mar 6, 1989  | "            | Finance Co. |             |             | Douglas Martin Acrist   | 1992 | 239  |                       | Real Property agreement                 |
| 9791<br>Mar 6, 1989  | "            | Finance Co. |             |             | Jimmie E. Johnson   | 1992 | 240  |                       | Real Property agreement                 |
|                      |              |             |             |             | Sandra Ayster   |      |      |                       | Real Property agreement                 |

# INDIRECT or MORTGAGEE Index to Real Estate Mortgages — Greenville County, S. C.

( )

REG. U. S. PAT. OFFICE *Chas. C. Cott* County Indexes Since 1888 An Identifying Trade Mark

Open at Proper Tab according to First Letter or Letters of Name and refer to Buff Sub-Index sheet for page reference.

COTT FAMILY NAME INDEX No. 75 © 1949  
MADE BY THE COTT INDEX COMPANY, COLUMBUS, OHIO  
SOLD BY PHOTO COPY SUPPLY, MAULDIN, S. C.

| FILE NUMBER<br>DATE OF RECORD | MORTGAGEES<br>FAMILY NAMES | GIVEN NAMES<br>ABCDEFGHIJ | GIVEN NAMES<br>KLMNO | GIVEN NAMES<br>PQRSTUWXYZ                                  | MORTGAGORS                                | BOOK | PAGE | Amount               | BRIEF DESCRIPTION, LOCATION, ETC.<br>( Not Warranted ) |
|-------------------------------|----------------------------|---------------------------|----------------------|--|---|------|------|----------------------|--|
| 10443<br>Mar 10, 1989         | Watson                     | Finance                   |                      |  | John Charles Austin <i>et al</i>          | 1992 | 929  |                      | Real Property Agreement                                |
| 10442<br>Mar 10, 1989         | "                          | Finance                   |                      |  | Mary A. Dinton                            | 1992 | 930  |                      | Real Property Agreement                                |
| 10441<br>Mar 10, 1989         | "                          | Finance                   |                      |  | Juanita J. Edwards                        | 1992 | 931  |                      | Real Property Agreement                                |
| 10440<br>Mar 10, 1989         | "                          | Finance                   |                      |  | Phillip W. Chapman                        | 1992 | 932  |                      | Real Property Agreement                                |
| 10674<br>Mar 13, 1989         | "                          | Finance                   |                      |  | Margella J. McBride                       | 1993 | 157  |                      | Real Property Agreement                                |
| 11689<br>Mar 17, 1989         | "                          | Finance                   |                      |  | Mary W. Shrader                           | 1994 | 199  | 3,048 <sup>.00</sup> | Worland Range<br>Lots 59, 60 + 61 Sec III              |
| 11690<br>Mar 17, 1989         | "                          | Finance                   |                      |  | James E. Adams                            | 1994 | 214  |                      | Real Property Agreement                                |
| 11901<br>Mar 20, 1989         | "                          | Finance                   |                      |  | Earl H. Hamilton <i>et al</i>             | 1994 | 477  | 3,000 <sup>.00</sup> | Lot 13 Chastain Dr                                     |
| 11905<br>Mar 20, 1989         | "                          | Finance                   |                      |  | Charles J. Wright                         | 1994 | 479  | 4,500 <sup>.00</sup> | Lot 11 Davis Dr  |
| 13022<br>Mar 27, 1989         | "                          | Finance                   |                      |  | Mathie B. Groves                          | 1995 | 813  |                      | Real Property Agreement                                |
| 13023<br>Mar 27, 1989         | "                          | Finance                   |                      |  | Dennis C. Parkam                          | 1995 | 814  |                      | Real Property Agreement                                |
| 13020<br>Mar 27, 1989         | "                          | Finance                   |                      |  | Fred C. Davis Sr                          | 1995 | 815  |                      | Real Property Agreement                                |
| 13021<br>Mar 27, 1989         | "                          | Finance                   |                      | <i>Cancelled</i><br><i>Donna S. Jenkins</i><br><i>1995</i> | <i>5-14-93</i><br># 30467 Sat BK 140-1881 |      |      |                      |  |
| 14641<br>Apr 5, 1989          | "                          | Finance                   |                      |  | Wayne Jenkins                             | 1995 | 812  |                      | Real Property Agreement                                |
| 14873<br>Apr 7, 1989          | "                          | Finance                   |                      |  | Nellie Y. Cook                            | 1997 | 996  | 2,500 <sup>.00</sup> | Regress + interest<br>Lot Plat Bl. 12-D. pg 37         |
| 14874<br>Apr 7, 1989          | "                          | Finance                   |                      |  | Dalmer Richmond                           | 1998 | 318  |                      | Real Property Agreement                                |
|                               | "                          | Finance                   |                      |  | Hazel Johnson                             | 1998 | 319  |                      | Real Property Agreement                                |

# INDIRECT or MORTGAGEE Index to Real Estate Mortgages — Greenville County, S. C.

REG. U. S. PAT. OFFICE *Chas McCott* County Indexes Since 1888  
An Identifying Trade Mark

 Open at Proper Tab according to First Letter or Letters of Name and refer to Buff Sub-Index sheet for page reference.


COTT FAMILY NAME INDEX No. 75 © 1949  
MADE BY THE COTT INDEX COMPANY, COLUMBUS, OHIO  
SOLD BY PHOTO COPY SUPPLY, MAULDIN, S. C.

( )

| FILE NUMBER<br>DATE OF RECORD | MORTGAGEES<br>FAMILY NAMES | GIVEN NAMES<br>ABCDEFGH | GIVEN NAMES<br>IJKLMNO | GIVEN NAMES<br>PQRSTUVWXYZ                                  | MORTGAGORS                                   | BOOK | PAGE | Amount | BRIEF DESCRIPTION, LOCATION, ETC.<br>( Not Warranted ) |
|-------------------------------|----------------------------|-------------------------|------------------------|---|--|------|------|--------|--|
| 14875<br>Apr 7, 1989          | Watson                     | Finance                 |                        |   | Dwight C. Williams                           | 1998 | 320  |        | Real Property Agreement                                |
| 14876<br>Apr 7, 1989          | "                          | Finance                 |                        |   | Mary C. Snipe                                | 1998 | 321  |        | Real Property Agreement                                |
| 15365<br>Apr 11, 1989         | "                          | Finance                 |                        |   | Zena? Massing                                | 1998 | 952  |        | Real Property Agreement                                |
| 15364<br>Apr 11, 1989         | "                          | Finance                 |                        | <i>Cancelled</i><br><i>Dannie S. Luskley</i><br><i>1989</i> | Sat BK 153-786<br>Patricia A. Sullivan       | 1998 | 953  |        | Real Property Agreement                                |
| 15363<br>Apr 11, 1989         | "                          | Finance to Inc.         |                        | # 37657   | John Shuman                                  | 1998 | 954  | .91    | Rd. Ranches<br>Zot 211 De Duple Ave. Augusta           |
| 16936<br>Apr 20, 1989         | "                          | Finance                 |                        |   | Bobby K. Slagle <i>etd</i>                   | 2000 | 669  |        | Real Property Agreement                                |
| 16935<br>Apr 20, 1989         | "                          | Finance                 |                        |   | Mildred M. Hopkins <i>etd</i>                | 2000 | 670  |        | Real Property Agreement                                |
| 16934<br>Apr 20, 1989         | "                          | Finance                 |                        |   | Eddie J. Reeve                               | 2000 | 671  |        | Real Property Agreement                                |
| 17372<br>Apr 24, 1989         | "                          | Finance                 |                        |   | Eleanor Brown                                | 2001 | 133  |        | Real Property Agreement                                |
| 17375<br>Apr 24, 1989         | "                          | Finance                 |                        |   | Virginia Hall                                | 2001 | 134  |        | Real Property Agreement                                |
| 18060<br>Apr 27, 1989         | "                          | Finance                 |                        |   | 514 Bettie A. Bowens<br>Ma. Bettie A. Bowens | 2001 | 940  |        | Real Property Agreement                                |
| 18061<br>Apr 27, 1989         | "                          | Finance                 |                        |   | Betty J. Watson                              | 2001 | 941  |        | Real Property Agreement                                |
| 18062<br>Apr 27, 1989         | "                          | Finance                 |                        |   | Judy C. Snipe <i>etd</i>                     | 2001 | 942  |        | Real Property Agreement                                |
| 19441<br>May 4, 1989          | "                          | Finance                 |                        |   | William E. Riley                             | 2003 | 592  |        | Real Property Agreement                                |
| 19440<br>May 4, 1989          | "                          | Finance                 |                        |   | David C. Mack <i>etd</i>                     | 2003 | 593  |        | Real Property Agreement                                |
| 19551<br>May 5, 1989          | "                          | Finance to              |                        |   | Mary Alice Kinard                            | 2003 | 753  | 5,611  | Zot 22 Alameda St.                                     |

# INDIRECT or MORTGAGEE Index to Real Estate Mortgages — Greenville County, S. C.

REG. U. S. PAT. OFFICE *Chas. M. Cotts* County Indexes Since 1888  
An Identifying Trade Mark

 Open at Proper Tab according to First Letter or Letters of Name and refer to Buff Sub-Index sheet for page reference.

COTT FAMILY NAME INDEX No. 75 © 1949  
MADE BY THE COTT INDEX COMPANY, COLUMBUS, OHIO  
SOLD BY PHOTO COPY SUPPLY, MAULDIN, S. C.

| FILE NUMBER<br>DATE OF RECORD | MORTGAGEES<br>FAMILY NAMES | GIVEN NAMES<br>ABCDEFGHIJ | GIVEN NAMES<br>KLMNO | GIVEN NAMES<br>PQRSTUWXYZ | MORTGAGORS                                  | BOOK | PAGE | Amount                | BRIEF DESCRIPTION, LOCATION, ETC.<br>( Not Warranted ) |
|-------------------------------|----------------------------|---------------------------|----------------------|---------------------------|---|------|------|-----------------------|--|
| 19742<br>May 8, 1989          | Watson                     | Financu                   |                      |                           | Elberta McKelvie                            | 2003 | 969  |                       | Real Property Agreement                                |
| 19743<br>May 8, 1989          | "                          | Financu                   |                      |                           | Annie Ruth Posey                            | 2003 | 970  |                       | Real Property Agreement                                |
| 19744<br>May 8, 1989          | "                          | Financu                   |                      |                           | Nelson Farmer                               | 2003 | 971  |                       | Real Property Agreement                                |
| 20389<br>May 10, 1989         | "                          | Financu Co.               |                      |                           | Linda D. Bulcher                            | 2004 | 586  | 13,500 <sup>.00</sup> | Lot 82 Vaidry - Vale Sec II                            |
| 20431<br>May 11, 1989         | "                          | Financu Co.               |                      |                           | Evonn Thompson                              | 2004 | 622  |                       | Real Property Agreement                                |
| 20430<br>May 11, 1989         | "                          | Financu Co.               |                      |                           | Vernon Joy Sullivan <sup>et al</sup>        | 2004 | 623  |                       | Real Property Agreement                                |
| 20429<br>May 11, 1989         | "                          | Financu Co.               |                      |                           | Barbara M. Harrison                         | 2004 | 624  |                       | Real Property Agreement                                |
| 20428<br>May 11, 1989         | "                          | Financu Co.               |                      |                           | Evelyn Jones                                | 2004 | 625  |                       | Real Property Agreement                                |
| 20427<br>May 11, 1989         | "                          | Financu Co.               |                      |                           | 1/4 Charles B. Fletcher<br>Charles Fletcher | 2004 | 626  |                       | Real Property Agreement                                |
| 20426<br>May 11, 1989         | "                          | Financu Co. Inc.          |                      |                           | Ricky Eugene Helms                          | 2004 | 627  | 3,000 <sup>.00</sup>  | Austin Sp.<br>1/2 acre Greenville - Pelham Rd.         |
| 21079<br>May 16, 1989         | "                          | Financu Co. Inc.          |                      |                           | Raymond Newcomb <sup>et al</sup>            | 2005 | 331  | 4,200 <sup>.00</sup>  | Lot 121 Idlewild                                       |
| 21080<br>May 16, 1989         | "                          | Financu Co. Inc.          |                      |                           | 1/4 Michael A. Powell<br>Mike Powell        | 2005 | 333  |                       | Real Property Agreement                                |
| 21081<br>May 16, 1989         | "                          | Financu                   |                      |                           | 1/4 Azela D. Chappel<br>Azela C. Chappel    | 2005 | 334  |                       | Real Property Agreement                                |
| 21569<br>May 18, 1989         | "                          | Financu                   |                      |                           | Mary R. McGunkin                            | 2005 | 799  |                       | Real Property Agreement                                |
| 21567<br>May 18, 1989         | "                          | Financu                   |                      |                           | James S. Blandin <sup>et al</sup>           | 2005 | 800  | 10,000 <sup>.00</sup> | Lot 21 Poplar Cir                                      |
| 21620<br>May 18, 1989         | "                          | Financu                   |                      |                           | Frank Hardy Jr.                             | 2005 | 890  | 10,600 <sup>.00</sup> | Santl Dr.<br>Lot 120 Brookwood                         |

# INDIRECT or MORTGAGEE Index to Real Estate Mortgages — Greenville County, S. C.

REG. U. S. PAT. OFFICE *Chas. McCott* County Indexes Since 1888  
An Identifying Trade Mark

 Open at Proper Tab according to First Letter or Letters of Name and refer to Buff Sub-Index sheet for page reference.

COTT FAMILY NAME INDEX No. 75 © 1949  
MADE BY THE COTT INDEX COMPANY, COLUMBUS, OHIO  
SOLD BY PHOTO COPY SUPPLY, MAULDIN, S. C.

1  
( )

| FILE NUMBER<br>DATE OF RECORD | MORTGAGEES<br>FAMILY NAMES | GIVEN NAMES<br>ABCDEFGH | GIVEN NAMES<br>IJKLMNO | GIVEN NAMES<br>PQRSTUVWXYZ | MORTGAGORS  | BOOK | PAGE | Amount | BRIEF DESCRIPTION, LOCATION, ETC.<br>( Not Warranted )   |
|-------------------------------|----------------------------|-------------------------|------------------------|----------------------------|---|------|------|--------|--|
| 21987<br>May 22, 1989         | Watson                     | Finane                  |                        |                            | 3/4 Rena L. Pearson<br>Rena Pearson                       | 2006 | 370  |        | Real Property Agreement  |
| 21986<br>May 22, 1989         | "                          | Finane                  |                        |                            | Clarence Richardson Jr.                                   | 2006 | 371  |        | Real Property Agreement  |
| 23148<br>May 30, 1989         | "                          | Finane                  |                        |                            | Simmons Boyce   | 2007 | 658  |        | Real Property Agreement  |
| 23150<br>May 30, 1989         | "                          | Finane                  |                        |                            | Jacob Johnson   | 2007 | 660  |        | Real Property Agreement  |
| 23149<br>May 30, 1989         | "                          | Finane                  |                        |                            | Mary J. Dury  | 2007 | 659  |        | Real Property Agreement  |
| 25044<br>June 8, 1989         | "                          | Finane                  |                        |                            | Preston Berry   | 2010 | 067  |        | Real Property Agreement  |
| 25045<br>June 8, 1989         | "                          | Finane                  |                        |                            | Boyce, Whitman <sup>et al</sup><br>711 1/2 Joan E. Castle | 2010 | 066  |        | Real Property Agreement<br>89-2793 2nd mtg. rec'd 1889 pg 53<br>Release of lien from judgment roll |
| 25233<br>June 9, 1989         | "                          | Finane                  |                        |                            | Joan E. Douglas   | 2010 | 268  |        |  |
| 25325<br>June 12, 1989        | "                          | Finane                  |                        |                            | Jimmy Lee Arnold  | 2010 | 373  |        | Real Property Agreement  |
| 25326<br>June 12, 1989        | "                          | Finane                  |                        |                            | Simmons Boyce   | 2010 | 374  |        | Real Property Agreement  |
| 25327<br>June 12, 1989        | "                          | Finane                  |                        |                            | Carl Carson Jr. <sup>et al</sup>                          | 2010 | 375  |        | Real Property Agreement  |
| 25328<br>June 12, 1989        | "                          | Finane                  |                        |                            | Frank Hardy Jr. <sup>et al</sup>                          | 2010 | 376  |        | Real Property Agreement  |
| 25329<br>June 12, 1989        | "                          | Finane                  |                        |                            | Jacqueline G. Miles                                       | 2010 | 377  |        | Real Property Agreement  |
| 25330<br>June 12, 1989        | "                          | Finane                  |                        |                            | Michael A. Pietraschke <sup>et al</sup>                   | 2010 | 378  |        | Real Property Agreement  |
| 25786<br>June 14, 1989        | "                          | Finane                  |                        |                            | William J. Hall   | 2010 | 790  |        | Real Property Agreement  |
| 25787<br>June 14, 1989        | "                          | Finane                  |                        |                            | Reuben R. Asbray III                                      | 2010 | 791  |        | Real Property Agreement  |

# INDIRECT or MORTGAGEE Index to Real Estate Mortgages — Greenville County, S. C.

REG. U. S. PAT. OFFICE *Chas. McCall* County Indexes Since 1888  
An Identifying Trade Mark

 Open at Proper Tab according to First Letter or Letters of Name and refer to Buff Sub-Index sheet for page reference.

COTT FAMILY NAME INDEX No. 75 © 1949  
MADE BY THE COTT INDEX COMPANY, COLUMBUS, OHIO  
SOLD BY PHOTO COPY SUPPLY, MAULDIN, S. C.

| FILE NUMBER<br>DATE OF RECORD | MORTGAGEES<br>FAMILY NAMES | GIVEN NAMES<br>ABCDEFGHIJ | GIVEN NAMES<br>KLMNO | GIVEN NAMES<br>PQRSTUWXYZ | MORTGAGORS              | BOOK | PAGE | Amount               | BRIEF DESCRIPTION, LOCATION, ETC.<br>( Not Warranted )                 |
|-------------------------------|----------------------------|---------------------------|----------------------|---------------------------|-------------------------|------|------|----------------------|--|
| 25785<br>June 14, 1989        | Watson                     | Finance                   | Ca. Inc.             |                           | Carol G. Monteith       | 2010 | 792  | 7,600                | St Monaghan Mills Sec 2<br>pt lot 42. Ymca St + Cross                  |
| 26848<br>June 20, 1989        | "                          | "                         | "                    | "                         | Claude Rider et al      | 2011 | 998  | 2,444 <sup>.75</sup> | 1.32 ac. Ballou Rd.  |
| 26850<br>June 20, 1989        | "                          | Finance                   |                      |                           | Jennings N. Bryant      | 2012 | 001  |                      | Real Property Agreement  |
| 26851<br>June 20, 1989        | "                          | Finance                   |                      | 9-3-93                    | James E. Kelley et al   | 2012 | 002  |                      | Real Property Agreement  |
| 27622<br>June 26, 1989        | "                          | Finance                   |                      |                           | O'Dell Harrison et al   | 2012 | 786  |                      | Real Property Agreement  |
| 27621<br>June 26, 1989        | "                          | Finance                   |                      |                           | Charles E. Fitcher      | 2012 | 787  |                      | Real Property Agreement  |
| 27946<br>June 28, 1989        | "                          | Finance                   |                      |                           | Jerry Z. Stone et al    | 2013 | 158  |                      | see Bk 1920 pg 234 + Bk 2013 pg 107<br>Subordination Agreement for Mtg |
| 28356<br>June 30, 1989        | "                          | Finance                   |                      |                           | Clifford H. Flory et al | 2013 | 687  |                      | Real Property Agreement  |
| 28357<br>June 30, 1989        | "                          | Finance                   |                      |                           | Horace Paul Smith       | 2013 | 688  |                      | Real Property Agreement  |
| 28358<br>June 30, 1989        | "                          | Finance                   |                      | 4-23-94                   | Theodore R. Wilson      | 2013 | 689  |                      | Real Property Agreement  |
| 29268<br>July 6, 1989         | "                          | Finance                   |                      |                           | Jerry D. Chandler       | 2014 | 838  |                      | Real Property Agreement  |
| 29267<br>July 6, 1989         | "                          | Finance                   |                      |                           | Norma J. Jones          | 2014 | 839  |                      | Real Property Agreement  |
| 29266<br>July 6, 1989         | "                          | Finance                   |                      |                           | Helen McEulough         | 2014 | 840  |                      | Real Property Agreement  |
| 29265<br>July 6, 1989         | "                          | Finance                   |                      |                           | Rucille A. Stille       | 2014 | 841  |                      | Real Property Agreement  |
| 29264<br>July 6, 1989         | "                          | Finance                   |                      |                           | WFC Auto Sale           | 2014 | 842  |                      | Real Property Agreement  |
| 29630<br>July 10, 1989        | "                          | Finance                   |                      |                           | Lindsay C. King         | 2015 | 289  |                      | Real Property Agreement  |



# INDIRECT or MORTGAGEE Index to Real Estate Mortgages — Greenville County, S. C.

1 11

REG. U. S. PAT. OFFICE *Chas McCalls* County Indexes Since 1888 An Identifying Trade Mark

Open at Proper Tab according to First Letter or Letters of Name and refer to Buff Sub-Index sheet for page reference.


COTT FAMILY NAME INDEX No. 75 © 1949  
MADE BY THE COTT INDEX COMPANY, COLUMBUS, OHIO  
SOLD BY PHOTO COPY SUPPLY, MAULDIN, S. C.

( )

| FILE NUMBER<br>DATE OF RECORD | MORTGAGEES<br>FAMILY NAMES | GIVEN NAMES<br>ABCDEFGH | GIVEN NAMES<br>IJKLMNO                    | GIVEN NAMES<br>PQRSTUVWXYZ | MORTGAGORS   | BOOK | PAGE | Amount        | BRIEF DESCRIPTION, LOCATION, ETC.<br>( Not Warranted ) |
|-------------------------------|----------------------------|-------------------------|---|----------------------------|--|------|------|---------------|--|
| 29629<br>July 10, 1989        | Watson                     | Finance to Inc.         |   |                            | Rev. <i>et al</i><br>Larry E. Williams                     | 2015 | 290  | .20<br>7,951  | Acw Sub.<br>Lot 36 Elletwood Dr Magnolia               |
| 30043<br>July 11, 1989        | "                          | Finance Co Inc.         |   |                            | <i>et al</i><br>Donald R. Medcalf                          | 2015 | 712  | .44<br>14,737 | Lot 19 Mountain Shadows                                |
| 30042<br>July 11, 1989        | "                          | Finance Co Inc.         |   |                            | Mary Ann G. Dugan  | 2015 | 714  | .91<br>2,544  | pt lot 20 Rendall St Inc A                             |
| 30742<br>July 17, 1989        | "                          | Finance                 |   |                            | Martha Yeargin   | 2016 | 523  |               | Real Property Agreement                                |
| 30743<br>July 17, 1989        | "                          | Finance                 |   |                            | Lewis E. Daniels   | 2016 | 524  |               | Real Property Agreement                                |
| 30741<br>July 17, 1989        | "                          | Finance                 |   |                            | Anthony A. Stembly   | 2016 | 525  |               | Real Property Agreement                                |
| 31343<br>July 20, 1989        | "                          | Finance Co.             |   |                            | Ella Mae Waters  | 2017 | 118  | .00<br>4,842  | Lot 24 Skyland Plk.                                    |
| 31882<br>July 21, 1989        | "                          | Finance                 |   |                            | Willie James Kren <i>et al</i>                             | 2017 | 661  |               | Real Property Agreement                                |
| 32843<br>July 27, 1989        | "                          | Finance to Inc.         |   |                            | Daniel O. Boston   | 2018 | 726  | .76<br>3,839  | pt lot B Highland Dr                                   |
| 33360<br>July 31, 1989        | "                          | Finance                 |   |                            | James P. Willie Jr.  | 2019 | 400  |               | Real Property Agreement                                |
| 33351<br>July 31, 1989        | "                          | Finance                 |   |                            | William D. Popu  | 2019 | 401  |               | Real Property Agreement                                |
| 33361<br>July 31, 1989        | "                          | Finance                 |   |                            | Richard E. Woods   | 2019 | 402  |               | Real Property Agreement                                |
| 34716<br>Aug 7, 1989          | "                          | Finance                 |   |                            | <i>et al</i><br>Willie G. Fragin                           | 2021 | 272  |               | Real Property Agreement                                |
| 34726<br>Aug 7, 1989          | "                          | Finance                 | Cancelled<br>Donnie S. Lankley<br>11-2-93 | # 34726                    | Sat BK 141-983   | 2021 | 273  |               | Real Property Agreement                                |
| 35361<br>Aug 10, 1989         | "                          | Finance                 | Cancelled<br>Donnie S. Lankley<br>11-4-93 | # 76746                    | Sat BK 146-286   | 2021 | 784  |               | Real Property Agreement                                |
| 35360<br>Aug 10, 1989         | "                          | Finance to Inc.         |   |                            | William F. Baton<br>by POA Mozelle J. McBride <i>et al</i> | 2021 | 785  | .170<br>4,859 | Saluda Dr.<br>5.55 acw Brownell Rd.                    |

# INDIRECT or MORTGAGEE Index to Real Estate Mortgages — Greenville County, S. C.

REG. U. S. PAT. OFFICE *Chas. McCall* County Indexes Since 1888  
An Identifying Trade Mark

 Open at Proper Tab according to First Letter or Letters of Name and refer to Buff Sub-Index sheet for page reference.

COTT FAMILY NAME INDEX No. 75 © 1949  
MADE BY THE COTT INDEX COMPANY, COLUMBUS, OHIO  
SOLD BY PHOTO COPY SUPPLY, MAULDIN, S. C.

| FILE NUMBER<br>DATE OF RECORD | MORTGAGEES<br>FAMILY NAMES | GIVEN NAMES<br>ABCDEFGHIJ | GIVEN NAMES<br>JKLMNOPQ | GIVEN NAMES<br>RSTUVWXYZ | MORTGAGORS   | BOOK | PAGE | Amount              | BRIEF DESCRIPTION, LOCATION, ETC.<br>( Not Warranted ) |
|-------------------------------|----------------------------|---------------------------|-------------------------|--------------------------|--|------|------|---------------------|--|
| 35746<br>Aug 11, 1989         | Watson                     | Finance                   |                         |                          | Willie Ree Smith <sup>et al</sup>                          | 2022 | 117  |                     | Real Property Agreement                                |
| 36386<br>Aug 16, 1989         | "                          | Finance Inc               |                         |                          | Linda J. Allen <sup>et al</sup>                            | 2022 | 869  | 1,920 <sup>00</sup> | Lot 20 Beaufort Rd. A. Clark Jr.                       |
| 36385<br>Aug 16, 1989         | "                          | Finance                   |                         |                          | Henry E. Foster  | 2022 | 871  |                     | Real Property Agreement                                |
| 36787<br>Aug 18, 1989         | "                          | Finance                   |                         |                          | Core K. Hutchinson   | 2023 | 267  |                     | Real Property Agreement                                |
| 36799<br>Aug 18, 1989         | "                          | Finance                   |                         |                          | Brenda P. Williams<br><sup>5/4 Raigoner Charles Byrd</sup> | 2023 | 268  |                     | Real Property Agreement                                |
| 37294<br>Aug 23, 1989         | "                          | Finance                   |                         |                          | Raigoner C. Byrd   | 2023 | 875  |                     | Real Property Agreement                                |
| 37295<br>Aug 22, 1989         | "                          | Finance                   |                         |                          | Marion Parker <sup>et al</sup>                             | 2023 | 876  |                     | Real Property Agreement                                |
| 37293<br>Aug 22, 1989         | "                          | Finance                   |                         |                          | Verina B. Johnson<br><sup>5/4 Robert E. Spencer</sup>      | 2023 | 877  |                     | Real Property Agreement                                |
| 38042<br>Aug 22, 1989         | "                          | Finance Co. Inc.          |                         |                          | Robert ... Spencer   | 2023 | 878  | 3,312 <sup>00</sup> | Lot 5 Tabasco Dr.                                      |
| 38041<br>Aug 25, 1989         | "                          | Finance                   |                         |                          | Doris Barksdale  | 2024 | 642  |                     | Real Property Agreement                                |
| 38058<br>Aug 25, 1989         | "                          | Finance                   |                         |                          | Roy Graham<br><sup>aka Gerri S. Brooks et al</sup>         | 2024 | 643  |                     | Real Property Agreement                                |
| 38070<br>Aug 25, 1989         | "                          | Finance                   |                         |                          | Gerri B. Binkley<br><sup>aka Gerri Brooks</sup>            | 2024 | 644  |                     | Real Property Agreement                                |
| "<br>Aug 25, 1989             | "                          | Eugene B.                 |                         |                          | Pinnett Sew Corp Inc                                       | 2024 | 679  |                     | Release Lot 1 through 8                                |
| "<br>"                        | "                          | "                         |                         |                          | " "  | 2024 | 679  |                     | Lot 50 through 68 Lot 82                               |
| "<br>"                        | "                          | "                         |                         |                          | " "  | 2024 | 679  |                     | through 91 Lots 101 through                            |
| "<br>"                        | "                          | "                         |                         |                          | " "  | 2024 | 679  |                     | 112 + Lots 141 through 144                             |
| 39131<br>Aug 31, 1989         | "                          | Finance                   |                         |                          | Odell Harrison   | 2025 | 858  |                     | See Mtg on Ak 1507pg 606                               |

# INDIRECT or MORTGAGEE Index to Real Estate Mortgages — Greenville County, S. C.

REG. U. S. PAT. OFFICE *Chas. McCort* County Indexes Since 1888 An Identifying Trade Mark

Open at Proper Tab according to First Letter or Letters of Name and refer to Buff Sub-Index sheet for page reference.

COTT FAMILY NAME INDEX No. 75 © 1949  
MADE BY THE COTT INDEX COMPANY, COLUMBUS, OHIO  
SOLD BY PHOTO COPY SUPPLY, MAULDIN, S. C.

( )

| FILE NUMBER<br>DATE OF RECORD | MORTGAGEES<br>FAMILY NAMES | GIVEN NAMES<br>ABCDEFGHIJ | GIVEN NAMES<br>KLMNO | GIVEN NAMES<br>PQRSTUVWXYZ | MORTGAGORS                            | BOOK | PAGE | Amount        | BRIEF DESCRIPTION, LOCATION, ETC.<br>( Not Warranted ) |
|-------------------------------|----------------------------|---------------------------|----------------------|----------------------------|---------------------------------------|------|------|---------------|--|
| 40403<br>Sept. 7, 1989        | Watson                     | Finance to be.            |                      |                            | Louis K. Parker                       | 2027 | 315  | .00<br>4,050  | 1.14 acre Barry Mill Rd.                               |
| 40404<br>Sept. 7, 1989        | "                          | Finance                   |                      |                            | Robert Jenkins <sup>et d</sup>        | 2027 | 317  |               | Real Property Agreement                                |
| 40402<br>Sept. 7, 1989        | "                          | Finance                   |                      |                            | Barry Bateson <sup>et d</sup>         | 2027 | 318  |               | Real Property Agreement                                |
| 40399<br>Sept. 7, 1989        | "                          | Finance                   |                      |                            | David Phelps                          | 2027 | 319  |               | Real Property Agreement                                |
| 40401<br>Sept. 7, 1989        | "                          | Finance                   |                      |                            | 3/4 William E. Gordon <sup>et d</sup> | 2027 | 320  |               | Real Property Agreement                                |
| 40400<br>Sept. 7, 1989        | "                          | Finance                   |                      |                            | William Edward Gordon                 | 2027 | 320  |               | Real Property Agreement                                |
| 40776<br>Sept. 7, 1989        | "                          | Finance                   |                      |                            | Kay A. Ward                           | 2027 | 321  |               | Real Property Agreement                                |
| 40782<br>Sept. 11, 1989       | "                          | Finance                   |                      |                            | Harold Lewis                          | 2027 | 744  |               | Real Property Agreement                                |
| 41820<br>Sept. 11, 1989       | "                          | Finance to be.            |                      |                            | Mary W. Shrader                       | 2027 | 745  | .00<br>10,794 | Range Sec III<br>Lots 59, 60 + 61 Wonderland           |
| 41822<br>Sept. 18, 1989       | "                          | Finance to be.            |                      |                            | 3/4 Mary Ruth Kambull <sup>et d</sup> | 2028 | 944  | .15<br>1,833  | pt<br>Lot 1 Wilkerson Alley                            |
| 42634<br>Sept. 21, 1989       | "                          | Finance                   |                      |                            | Chas. M. Graham                       | 2028 | 946  |               | Real Property Agreement                                |
| 42629<br>Sept. 21, 1989       | "                          | Finance Co. Inc.          |                      |                            | Ellen Ruth Hunt                       | 2029 | 801  | .00<br>3,150  | also easement<br>Lot plat Bl. 84 p. 84 = 4 acres       |
| 42631<br>Sept. 21, 1989       | "                          | Finance                   |                      |                            | Asilee S. Burton                      | 2029 | 803  |               | Real Property Agreement                                |
| 42632<br>Sept. 21, 1989       | "                          | Finance                   |                      |                            | Preston Berry                         | 2029 | 804  |               | Real Property Agreement                                |
| 42630<br>Sept. 21, 1989       | "                          | Finance                   |                      |                            | Bobly C. Daniel                       | 2029 | 805  |               | Real Property Agreement                                |
| 42633<br>Sept. 21, 1989       | "                          | Finance                   |                      |                            | James E. Shipman <sup>et d</sup>      | 2029 | 806  |               | Real Property Agreement                                |
| 42633<br>Sept. 21, 1989       | "                          | Finance                   |                      |                            | Shelva B. Smith                       | 2029 | 807  |               | Real Property Agreement                                |

# INDIRECT or MORTGAGEE Index to Real Estate Mortgages — Greenville County, S. C.

REG. U. S. PAT. OFFICE *Chas. McClellan* County Indexes Since 1888 An Identifying Trade Mark

 Open at Proper Tab according to First Letter or Letters of Name and refer to Buff Sub-Index sheet for page reference.

COTT FAMILY NAME INDEX No. 75 © 1949  
MADE BY THE COTT INDEX COMPANY, COLUMBUS, OHIO  
SOLD BY PHOTO COPY SUPPLY, MAULDIN, S. C.

| FILE NUMBER<br>DATE OF RECORD | MORTGAGEES<br>FAMILY NAMES | GIVEN NAMES<br>ABCDEFGHIJ | GIVEN NAMES<br>JKLMNOPQ | GIVEN NAMES<br>RSTUVWXYZ | MORTGAGORS                                 | BOOK | PAGE | Amount                | BRIEF DESCRIPTION, LOCATION, ETC.<br>( Not Warranted )                   |
|-------------------------------|----------------------------|---------------------------|-------------------------|--------------------------|--|------|------|-----------------------|--|
| 44043<br>Oct. 2, 1989         | Watson                     | Finance Co. Inc.          |                         |                          | Thomas H. Scott et al                      | 2031 | 557  | 10,000 <sup>.00</sup> | Lot 33 Glassy Mountain Acres   |
| 44390<br>Oct. 3, 1989         | "                          | Finance Co. Inc.          |                         |                          | Phillip McCullough                         | 2032 | 152  | 14,734 <sup>.20</sup> | Lots 9+9-A Grove P.  |
| 44529<br>Oct. 3, 1989         | "                          | Finance Co. Inc.          |                         |                          | Bert Deel                                  | 2032 | 238  |                       | Real Property Agreement  |
| 44528<br>Oct. 3, 1989         | "                          | Finance Co. Inc.          |                         |                          | Tommy W. Rogers et al                      | 2032 | 239  |                       | Real Property Agreement  |
| 45591<br>Oct. 10, 1989        | "                          | Finance                   |                         |                          | Louise E. Shaw                             | 2033 | 443  |                       | Real Property Agreement  |
| 45585<br>Oct. 10, 1989        | "                          | Finance                   |                         |                          | Sp. Linda Gail Burkett<br>Linda G. Burkett | 2033 | 444  |                       | Real Property Agreement  |
| 47151<br>Oct. 19, 1989        | "                          | Finance                   |                         |                          | Carol Z. Foreman et al                     | 2034 | 932  |                       | Real Property Agreement  |
| 47147<br>Oct. 19, 1989        | "                          | Finance                   |                         |                          | Edgar S. Raines, Sr.                       | 2034 | 933  |                       | Real Property Agreement  |
| 47152<br>Oct. 19, 1989        | "                          | Finance                   |                         |                          | Helen E. Sample                            | 2034 | 934  |                       | Real Property Agreement  |
| 47292<br>Oct. 19, 1989        | "                          | Finance                   |                         |                          | Elaine C. Taylor                           | 2035 | 81   |                       | Real 89-4954 For Mtg. re. Bl. 175185684<br>Release of lien from judgment |
| 47521<br>Oct. 20, 1989        | "                          | Finance Co. Inc.          |                         |                          | Arthur Harbin                              | 2035 | 352  | 42,562 <sup>.00</sup> | also R/way<br>Lot Boling Ave. + Poinsett Hwy.                            |
| 47696<br>Oct. 23, 1989        | "                          | Finance Co. Inc.          |                         |                          | David Wayne Sample et al                   | 2035 | 632  | 3,166 <sup>.75</sup>  | House F. P. Roe Mfg. Co. Sub I<br>Lot 194 "C" Street Village             |
| 48417<br>Oct. 26, 1989        | "                          | Finance                   |                         |                          | Katherine C. Smith                         | 2036 | 538  |                       | Real Property Agreement  |
| 48418<br>Oct. 26, 1989        | "                          | Finance                   |                         |                          | Richard S. Williams et al                  | 2036 | 539  |                       | Real Property Agreement  |
| 48419<br>Oct. 26, 1989        | "                          | Finance                   |                         |                          | J. C. Jennings et al                       | 2036 | 545  |                       | Real Property Agreement  |
| 49414<br>Nov. 1, 1989         | "                          | Finance                   |                         |                          | Pearline S. Jinsley                        | 2037 | 745  |                       | Real Property Agreement  |

# INDIRECT or MORTGAGEE Index to Real Estate Mortgages — Greenville County, S. C.

REG. U. S. PAT. OFFICE *Chemical* County Indexes Since 1888  
An Identifying Trade Mark

 Open at Proper Tab according to First Letter or Letters of Name and refer to Buff Sub-Index sheet for page reference.

COTT FAMILY NAME INDEX No. 75 © 1949  
MADE BY THE COTT INDEX COMPANY, COLUMBUS, OHIO  
SOLD BY PHOTO COPY SUPPLY, MAULDIN, S. C.

( )

| FILE NUMBER<br>DATE OF RECORD | MORTGAGEES<br>FAMILY NAMES | GIVEN NAMES<br>ABCDEFGH | GIVEN NAMES<br>IJKLMNO | GIVEN NAMES<br>PQRSTUVWXYZ | MORTGAGORS  | BOOK | PAGE | Amount                | BRIEF DESCRIPTION, LOCATION, ETC.<br>( Not Warranted )                  |
|-------------------------------|----------------------------|-------------------------|------------------------|----------------------------|---|------|------|-----------------------|---|
| 49413<br>Nov. 1, 1989         | Watson                     | Finance                 |                        |                            | 51a Annie Marie Johnson<br>Annie M. Johnson                     | 2037 | 746  |                       | Real Property Agreement   |
| 49418<br>Nov. 1, 1989         | "                          | Finance                 |                        |                            | Evelyn Joann Williams   | 2037 | 747  |                       | Real Property Agreement   |
| 49412<br>Nov. 1, 1989         | "                          | Finance                 |                        |                            | B. Z. Coleman   | 2037 | 748  |                       | Real Property Agreement   |
| 49900<br>Nov. 3, 1989         | "                          | Finance                 |                        |                            | Anne Z. Russell <sup>et al</sup>                                | 2038 | 617  |                       | Real Property Agreement   |
| 50342<br>Nov. 7, 1989         | "                          | Finance                 |                        |                            | Ronald E. Yater   | 2039 | 623  |                       | Real Property Agreement   |
| 50823<br>Nov. 10, 1989        | "                          | Finance                 |                        |                            | J. J. Beeks   | 2039 | 610  |                       | Real Property Agreement   |
| 50872<br>Nov. 10, 1989        | "                          | Finance                 |                        |                            | Jesse L. Rector <sup>et al</sup>                                | 2039 | 611  |                       | Real Property Agreement   |
| 50874<br>Nov. 10, 1989        | "                          | Finance                 |                        |                            | William D. Hunt   | 2039 | 612  |                       | Real Property Agreement   |
| 51671<br>Nov. 15, 1989        | "                          | Finance                 |                        |                            | Gloria Brown  | 2040 | 594  |                       | Real Property Agreement   |
| 51672<br>Nov. 15, 1989        | "                          | Finance                 |                        |                            | Allen M. Watson <sup>et al</sup>                                | 2040 | 595  |                       | Real Property Agreement   |
| 52037<br>Nov. 17, 1989        | "                          | Finance                 | Co. Inc.               |                            | 51a Robert Boyle Hansel <sup>et al</sup><br>Robert Doyle Hansel | 2040 | 882  | 12,500 <sup>.00</sup> | Lat. U. S. Hwy 25   |
| 53261<br>Nov. 28, 1989        | "                          | Finance                 |                        |                            | Juanita J. Edwards  | 2042 | 262  |                       | Real Property Agreement   |
| 53235<br>Nov. 28, 1989        | "                          | Finance                 |                        |                            | Charles L. Turner   | 2042 | 263  |                       | Real Property Agreement   |
| 53236<br>Nov. 28, 1989        | "                          | Finance                 |                        |                            | Walter T. Collins <sup>et al</sup>                              | 2042 | 264  |                       | Real Property Agreement   |
| 53919<br>Nov. 30, 1989        | "                          | Finance                 |                        |                            | Willie Rose Wright  | 2043 | 169  |                       | 89-5420 For Mtg. Re. 1921 pg. 770<br>Release of Lien from Judgment Bill |
| 54370<br>Dec. 4, 1989         | "                          | Finance                 |                        |                            | Daniel C. Keeler  | 2043 | 718  |                       | Real Property Agreement   |

# INDIRECT or MORTGAGEE Index to Real Estate Mortgages — Greenville County, S. C.

REG. U. S. PAT OFFICE *ChemMott* County Indexes Since 1888 An Identifying Trade Mark

 Open at Proper Tab according to First Letter or Letters of Name and refer to Buff Sub-Index sheet for page reference.

COTT FAMILY NAME INDEX No. 75 © 1949  
MADE BY THE COTT INDEX COMPANY, COLUMBUS, OHIO  
SOLD BY PHOTO COPY SUPPLY, MAULDIN, S. C.

| FILE NUMBER<br>DATE OF RECORD | MORTGAGEES<br>FAMILY NAMES | GIVEN NAMES<br>ABCDEFGHIJ | GIVEN NAMES<br>JKLMNOPQ | GIVEN NAMES<br>RSTUVWXYZ | MORTGAGORS                                 | BOOK | PAGE | Amount       | BRIEF DESCRIPTION, LOCATION, ETC.<br>( Not Warranted )           |
|-------------------------------|----------------------------|---------------------------|-------------------------|--------------------------|--|------|------|--------------|--|
| 54371<br>Dec 4 1989           | Watson                     | Finance Co. Inc.          |                         |                          | H. Richard Rank                            | 2043 | 719  | .41<br>1,085 | 24 Beauty Rd. Chick Aprs Tp<br>Tracts 19, 20, 21, 22, 23 2pt Lot |
| 55521<br>Dec 11, 1989         | "                          | Finance                   |                         |                          | James C. Young                             | 2044 | 995  |              | Real Property Agreement  |
| 55522<br>Dec 11, 1989         | "                          | Finance                   |                         |                          | Thomas H. Garner, Jr.                      | 2044 | 996  |              | Real Property Agreement  |
| 56353<br>Dec 15, 1989         | "                          | Finance Co.               |                         |                          | Rebecca D. Case                            | 2045 | 982  | .00<br>4,500 | at Traveler Rest<br>Lot 8 Lane Dr. 12 oaks                       |
| 56527<br>Dec 15, 1989         | "                          | Finance Co.               |                         |                          | Lena Massey                                | 2046 | 159  | .00<br>2,200 | pt lot 9 East Overlook   |
| 56973<br>Dec 19, 1989         | "                          | "                         | "                       |                          | Angelia Walden                             | 2046 | 708  |              | real prop. Agreement   |
| 56976<br>Dec 19, 1989         | "                          | "                         | "                       |                          | Marilyn M. News                            | 2046 | 709  |              | real Property Agreement  |
| 56977<br>Dec 19, 1989         | "                          | "                         | "                       |                          | Jim E. Fowler et al                        | 2046 | 710  |              | real Property Agreement  |
| 56978<br>Dec 19, 1989         | "                          | Finance                   |                         |                          | Carl Henry Delmond                         | 2046 | 711  |              | real Property Agreement  |
| 56979<br>Dec 19, 1989         | "                          | "                         |                         |                          | Irvin D. Goodwin                           | 2046 | 712  |              | real Property Agreement  |
| 56980<br>Dec 19, 1989         | "                          | "                         | <i>Cancelled</i>        | 4-4-94                   | # 23344 Sat Ex. 151-1182<br>David S. Smith | 2046 | 713  |              | real Property Agreement  |
| 56981<br>Dec 19, 1989         | "                          | "                         | <i>Cancelled</i>        |                          | Roley J. Hess                              | 2046 | 714  |              | real Property Agreement  |
| 57791<br>Dec 27, 1989         | "                          | "                         |                         |                          | James Riddle                               | 2047 | 705  |              | Real Property agreement  |
| 57792<br>Dec 27, 1989         | "                          | "                         |                         |                          | William D. Chapman                         | 2047 | 706  |              | Real Property agreement  |
| 57786<br>Dec 27, 1989         | "                          | "                         |                         |                          | Frank Hardy Jr.                            | 2047 | 707  |              | Real Property Agreement  |
| 57790<br>Dec 27, 1989         | "                          | "                         |                         |                          | Gules Pasley <sup>et al</sup>              | 2047 | 708  |              | Real Property agreement  |



# INDIRECT or MORTGAGEE Index to Real Estate Mortgages — Greenville County, S. C.

REG. U. S. PAT. OFFICE *Chas. McCott* County Indexes Since 1888  
An Identifying Trade Mark

 Open at Proper Tab according to First Letter or Letters of Name and refer to Buff Sub-Index sheet for page reference.

COTT FAMILY NAME INDEX No. 75 © 1949  
MADE BY THE COTT INDEX COMPANY, COLUMBUS, OHIO  
SOLD BY PHOTO COPY SUPPLY, MAULDIN, S. C.

( )

| FILE NUMBER<br>DATE OF RECORD | MORTGAGEES<br>FAMILY NAMES | GIVEN NAMES<br>ABCDEFGH | GIVEN NAMES<br>IJKLMNO | GIVEN NAMES<br>PQRSTUVWXYZ | MORTGAGORS             | BOOK | PAGE | Amount | BRIEF DESCRIPTION, LOCATION, ETC.<br>( Not Warranted ) |
|-------------------------------|----------------------------|-------------------------|------------------------|----------------------------|------------------------|------|------|--------|--|
| 57787<br>Dec 27, 1989         | Watson                     | <i>Finance Co Inc</i>   |                        |                            | <i>James Kinlaw</i>    | 2047 | 709  |        | <i>Real Property agreement</i>                         |
| 57789<br>Dec 27, 1989         | "                          | "                       | "                      |                            | <i>Delura Parker</i>   | 2047 | 710  |        | <i>Real Property agreement</i>                         |
| 57788<br>Dec 27, 1989         | "                          | "                       | "                      |                            | <i>Zuman D. Pierce</i> | 2047 | 711  |        | <i>Real Property agreement</i>                         |
| 57796<br>Dec 27, 1989         | "                          | "                       | "                      |                            | <i>Ruth J. Wood</i>    | 2047 | 712  |        | <i>Real Property agreement</i>                         |

