

INDIRECT or MORTGAGEE Index to Real Estate Mortgages — Greenville County, S. C.

REC. U. S. PAT. OFFICE *Chas McCulloch* County Indexes Since 1888 An Identifying Trade Mark

 Open at Proper Tab according to First Letter or Letters of Name and refer to Buff Sub-Index sheet for page reference.


COTT FAMILY NAME INDEX No. 75 © 1949
MADE BY THE COTT INDEX COMPANY, COLUMBUS, OHIO
SOLD BY WALKER, EVANS & COGSWELL CO., CHARLESTON, S.C.

(A)

FILE NUMBER DATE OF RECORD	MORTGAGEES FAMILY NAMES	GIVEN NAMES ABCDEFGHIJ	GIVEN NAMES JKLMNO	GIVEN NAMES PQRSTUVWXYZ	MORTGAGORS	BOOK	PAGE	Amount	BRIEF DESCRIPTION, LOCATION, ETC. (Not Warranted)
30615 Mar 16, 1983	UniMortgage		Corp. Of S.C.		Jerry Earl Kirby, et al	1607	69	.00 32,700	Sec. I Pelham woods Lot 57 Raintree Lane
50919 Mar 20, 1983	"	"	"	"	David L. Kay	1607	475	.00 10,600	Lot Henrietta St.
31236 Mar 24, 1983	"	"	"	"	Harald Baugstat, et al	1607	936	.00 19,500	Tract 10
32305 Jun 1, 1983	"	"	"	"	Gerald D. Foster, et al	1609	560	.00 11,600	Chick Spay Sp. Lot Old Taylor Mill Rd.
32879 Jun 6, 1983	"	"	"	"	Alphus L. Webb, et al	1610	238	.00 11,600	Victor-Monaghan Co. Lot 67 Monaghan Ave.
33528 June 10, 1983	"	"	"	"	David L. Kay	Re-Record 1611	31	.00 10,600	see REM Bk. 1607 Pg 475 Lot Henrietta St. For orig
33528 June 10, 1983	"	"	"	"	Harald Baugstat, et al	Re-Record 1611	36	.00 19,500	Bk. 1607 Pg 936 Tract 10 For orig see REM
33528 June 10, 1983	"	"	"	"	Jerry Earl Kirby, et al	Re-Record 1611	41	.00 32,700	Lot 57 Raintree Lane Sec. I Pelham Woods, For orig see REM Bk. 1607 Pg 69
34323 June 17, 1983	"	"	"	"	Horace M. Craig, Jr. et al	1612	70	.00 21,900	Acres Sec. II O'Neal Sp. Lot 46 Abil Ave Valley River
34603 June 21, 1983	"	"	"	"	J. Craig East et al	1612	460	.00 8,000	S'ville Austin Sp. Lot 50 South Pliny Cir.
35541 June 28, 1983	"	"	"	"	John J. Frost et al	1613	494	.00 5,600	Pt. Lot 2 Croftstone Acres
490 July 6, 1983	"	"	"	"	Anthony B. Dickson et al	1614	886	.00 34,500	Sec. II Lot 110 Colonial Hills
744 July 7, 1983	"	"	"	"	Gerald D. Foster, et al	1614	984	.00	mtg. assign. The Savings Bank of Baltimore - for mtg. see REM Bk. 1609 pg 560
						1614	984		

INDIRECT or MORTGAGEE Index to Real Estate Mortgages — Greenville County, S. C.

REG. U. S. PAT. OFFICE *Chas McCott* County Indexes Since 1888 An Identifying Trade Mark

 Open at Proper Tab according to First Letter or Letters of Name and refer to Buff Sub-Index sheet for page reference.

COTT FAMILY NAME INDEX No. 75 © 1949
MADE BY THE COTT INDEX COMPANY, COLUMBUS, OHIO
SOLD BY WALKER, EVANS & COGSWELL CO., CHARLESTON, S.C.

FILE NUMBER DATE OF RECORD	MORTGAGEES FAMILY NAMES	GIVEN NAMES ABCDEFGH	GIVEN NAMES IJKLMNO	GIVEN NAMES PQRSTUVWXYZ	MORTGAGORS	BOOK	PAGE	Amount	BRIEF DESCRIPTION, LOCATION, ETC. (Not Warranted)
744 July 7, 1983	UniMortgage	Corp, Of S,C.			Alphon L. Webb, et al	1614	984		mtg. assigned The Savings Bank of Baltimore for mtg. see R Em Book 1610 pg. 238
"	"	"			"	1614	984		
744 July 7, 1983	"	"			Tony Earl Kirby, et al	1614	985		mtg. assigned to The Savings Bank of Baltimore - for mtg. see R Em Bk. 1602 pg. 694 - record 1611 pg 41
"	"	"			"	1614	985		
3275 July 29, 1983	"	"			John Dewey Ferguson et al	1618	323	16,900	North Garden Lot 27 North Garden Cir. for mtg. see R Em Bk. 1612 pg. 70
4159 Aug. 4, 1983	"	"			Norace M. Craig, Jr. et al	1619	648		mtg. assign Savings Bank of Baltimore for mtg. see R Em Bk. 1612 pg. 460
4159 Aug 4, 1983	"	"			L. Craig East, et al	1619	648		mtg. assign Savings Bank of Baltimore for mtg. see R Em Bk. 1612 pg. 494
4159 Aug 4, 1983	"	"			John J. Frost, et al	1619	648		mtg. assign Savings Bank of Baltimore
4296 Aug. 5, 1983	"	"			Dollie M. James	1619	926	14,000	St. Rockvale, Sec. I Pt. Lots 42 & 43 Saylor
5094 Aug 12, 1983	"	"			Claude P. Hoover et al	1620	950	59,000	"Imperial Hills" Lot 2 Mt. Creek St. (S.C. Hwy 253)
5764 Aug 18, 1983	"	"			Charles E. Redmond, et al	1621	849	21,500	for mtg. work - see I Mauldin Lot 31 Old Highway Point Rd. Chick Spg. Sp.
6219 Aug 23, 1983	"	"			Bernice C. Shar, et al	1622	325	17,500	Lot 14 & Pt lot 15 Edwin Dr. Aqua
6611 Aug 25, 1983	"	"			Danny C. Mills, et al	1622	779	21,700	Lot 180 Henderson Ave. Augusta Oak Crest
6610 Aug 25, 1983	"	"			Deoge C. Kimbrough et al	1622	784	111,400	Lots 112 & 113 Dr. - Linden Dr. Syc I
6750 Aug 27, 1983	"	"			William Jack Saylor et al	1622	911	32,000	Lot 9 Wembley Ln. Wembley Way S. Chick Spg. Sp.
7493 Sept. 1, 1983	"	"			Wallace L. Reid, et al	1623	930	42,000	Lot 27 Maple Ave. & Cherokee

INDIRECT or MORTGAGEE Index to Real Estate Mortgages — Greenville County, S. C.

53
(B)

Open at Proper Tab according to First Letter or Letters of Name and refer to Buff Sub-Index sheet for page reference.


FILE NUMBER DATE OF RECORD	MORTGAGEES FAMILY NAMES	GIVEN NAMES ABCDEFGH	GIVEN NAMES IJKLMNO	GIVEN NAMES PQRSTUVWXYZ	MORTGAGORS	BOOK	PAGE	Amount	BRIEF DESCRIPTION, LOCATION, ETC. (Not Warranted)
8233 Sept. 9, 1983	UniMortgage				Frank E. Neal, et al	1624	873	.00 28,500	Springo Sp. Lot 4 West Lee Rd. Chick
8585 Sep. 13, 1983	"	"	"	"	Paul N. Newton et al	1625	385	.00 25,500	Lot 19 Helmsby Lane Broadmoor
8975 Sept. 16, 1983	"	"	"	"	Wilton R. Kirby, et al	1626	190	.00 16,300	1.74 ac. Woodville Rd.
9161 Sept 19, 1983	"	"	"	"	David William Stacey et al	1626	341	.00 25,500	Lot 1 Spring Street
9983 Sept. 26, 1983	"	"	"	"	John E. Center, et al	1627	370	.00 21,100	Lot 43 Elaine Ave.
10156 Sept 27, 1983	"	"	"	"	Bobby E. Dillard, et al	1627	707	.00 25,500	Highway Mauldin Austin Sp. Lot 27 Adam Rd. Mauldin
10446 Sept 29, 1983	"	"	"	"	James Perry Harrison et al	1628	65	.00 26,500	Lot unnamed st.
10447 Sept 29, 1983	"	"	"	"	James Perry Harrison et al	1628	70	.00 48,000	Overbrook Oakland Sp Pt. lot 111 Woodville Ave.
11084 Oct. 4, 1983	"	"	"	"	Frances J. Crumpler et al	1629	168	.00 5,600	Highway Sec. 2 Lots 133 & 135 Melvin Dr. Belmont
13442 Oct 25, 1983	"	"	"	"	Michael Christy Wallin et al	1632	226	.00 15,700	5 Acre Mattie Campbell Rd
13442 Oct 25, 1983	"	"	"	"	Oscar R. Miller, Jr. et al	1632	231	.00 10,600	"Brook forest" Lot 52 Fairmont Ave.
13884 Oct 28, 1983	"	"	"	"	Ronald Owen et al	1633	115	.00 4,200	Pleasant Valley Lot 345 & pt lot 344 Pacific Ave
14099 Oct 31, 1983	"	"	"	"	David W. Stacey et al	1633	230	.00 13,600	Lot 12 Delta Dr. Longfork Ave.
14266 Nov. 1, 1983	"	"	"	"	Bernie C. Aber et al	1633	613	.00	In mtg. on Lem Bl. 1622 pg 325 mtg. assign. The Mater Lp. Ins. Co.
14695 Nov. 3, 1983	"	"	"	"	Anthony Dale Pearson, et al	1634	19	.00 16,628	Sec. 3 Lot 64 Harby Ct. "Chick Springs"
14961 Nov. 7, 1983	"	"	"	"	Ronald William Strong et al	1634	324	.00 36,000	Lot 22 "Jenkins Estate"

INDIRECT or MORTGAGEE Index to Real Estate Mortgages — Greenville County, S. C.

()
 Open at Proper Tab according to First Letter or Letters of Name and refer to Buff Sub-Index sheet for page reference.

FILE NUMBER DATE OF RECORD	MORTGAGEES FAMILY NAMES	GIVEN NAMES ABCDEFGHIJ	GIVEN NAMES JKLMNO	GIVEN NAMES PQRSTUVWXYZ	MORTGAGORS	BOOK	PAGE	Amount	BRIEF DESCRIPTION, LOCATION, ETC. (Not Warranted)
22807 Jan 24, 1984	UniMortgage				Louis D. Lempesis et al	1645	117	11,200 ^{.00}	May Jay Run Lot 41 May Jay Square
22807 Jan 24, 1984	"				William H. Shakespeare et al	1645	122	35,000 ^{.00}	Mauldin Lot 38 Busdeth Ests.
23363 Jan 30, 1984	"				Alan L. Pave et al	1645	808	9,200 ^{.00}	Lot 232 Elizabeth Dr.
23363 Jan 30, 1984	"				B. F. Enoff et al	1645	813	34,500 ^{.00}	Lots 5 + 6 Evinger Cir.
23363 Jan 30, 1984	"				William F. Herron et al	1645	818	13,600 ^{.00}	Unit 1-0 Town Park N.P.H.
23363 Jan 30, 1984	"				James William Franklin et al	1645	823	40,000 ^{.00}	Woodville Lots: Pd. Lots 1-A + 1-B Alice St.
24489 Feb. 8, 1984	"				Bobby E. Dillard et al	1647	291		mtg. assigned to Home maker Finance Service Inc. - 1st mtg see R.R. 1627/88-207
25084 Feb. 15, 1984	"				W. Earl Dendy et al	1648	57	19,500 ^{.00}	Lot 9 County Rd.
25752 Feb. 22, 1984	"				Charlie W. Spearman et al	1648	892	17,800 ^{.00}	Full made lot Lot 189 W. Dorchester Blvd.
25752 Feb. 22, 1984	"				Julie C. Velez et al	1648	897	8,400 ^{.00}	Spurri Highlands: Lot 47 Sunbeam Am. Lane
25752 Feb. 22, 1984	"				Lillie P. Duckett et al	1648	907	7,000 ^{.00}	Brook Terrace Lot 20 Archer Ave. Spring
25752 Feb. 22, 1984	"				John A. Cogdell	1648	902	90,000 ^{.00}	mt. State Park Rd. Chick Spring Cps. 9.1 ac. in Buckhorn Rd + House
26600 Feb. 29, 1984	"				Charles E. Plaxco et al	1649	895		In mtg. see R.E.M. 1638/88-247 mtg. assign. Savings Bank of Baltimore
26697 Mar 1, 1984	"				Jack Bentley et al	1650	78	13,900 ^{.00}	Whisper Hills Lot 123 Alice Jay Dr.
26875 Mar 2, 1984	"				Arlene B. Gilliam	1650	403	8,000 ^{.00}	Marrow Ests Lot 7 Palewood Dr.

INDIRECT or MORTGAGEE Index to Real Estate Mortgages — Greenville County, S. C.


 Open at Proper Tab according to First Letter or Letters of Name and refer to Buff Sub-Index sheet for page reference.

(D)

FILE NUMBER DATE OF RECORD	MORTGAGEES FAMILY NAMES	GIVEN NAMES ABCDEFGH	GIVEN NAMES IJKLMNO	GIVEN NAMES PQRSTUVWXYZ	MORTGAGORS	BOOK	PAGE	Amount	BRIEF DESCRIPTION, LOCATION, ETC. (Not Warranted)
27475 Mar. 8, 1984	UniMortgage	Corp. of S.C.			Joseph Pressley ^{et al}	1651	279	5,600	Highway "Sun Pt. Lot 2 Theodora Dr. Carolina assoc. in mtg on RSM Sh 1641 Pg 782
27557 Mar 8, 1984	"	"	"	"	Charles Ronald Paule ^{et al}	1651	291		mtg assigned to Community Fed. S.C. 1 Assoc. in mtg on RSM Sh 1641 Pg 777
27557 Mar 8, 1984	"	"	"	"	William Charles Taylor ^{et al}	1651	291		mtg assigned to Community Fed. S.C. 2
27960 Mar 13, 1984	"	"	"	"	Richard Antone	1651	834	15,000	Lot 24 Linnview Dr. "Pineville"
29443 Mar 26, 1984	"	"	"	"	Duy J. Holcombe ^{et al}	1653	620	36,000	Stanford Rd. Manafield Pk. Sec A Lot 45 Bertrand Geneva also Lot
29834 Mar 28, 1984	"	"	"	"	Richard Wellerson ^{et al}	1654	160	15,900	Lot 13 "Sun Lake"
29834 Mar 28, 1984	"	"	"	"	Lewis M. Richardson ^{et al}	1654	164	13,900	Park Lot 28 Calgate Ave College
31334 Apr 7, 1984	"	"	"	"	Willie James Johnson ^{et al}	1656	205	25,500	Lot 116 "Kennedy Park"
33835 Apr 30, 1984	"	"	"	"	Bennie Lee Campbell	1659	841	5,800	Lot 17 Patton Rd
34245 May 2, 1984	"	"	"	"	James C. Brown ^{et al}	1660	715	12,600	1.62 acres Roper Mt. Rd. Butler Assoc. in mtg on RSM Sh 1648 pg 902
35351 May 10, 1984	"	"	"	"	John B. Cogdill	1661	871		Mtg. assigned to Savings Bank of Baltimore
36181 May 17, 1984	"	"	"	"	Keith S. Toliver ^{et al}	1662	92	26,500	Lot 8 Summit Dr. Park Vale Sec 4
36342 May 18, 1984	"	"	"	"	Carl Dean Staker ^{et al}	1662	362	21,900	0.72 acres also .72 acres O'Neil 2nd.
36498 May 21, 1984	"	"	"	"	James Charles Brown ^{et al}	Re-Record 1663	565	12,600	Assoc. in mtg on RSM Sh 1660 Pg 715
36988 May 24, 1984	"	"	"	"	Robert E. Parker ^{et al}	1664	279	13,900	1.62 acres Roper Mt. Rd. Butler 1st Ave. Highland Lot 13 & pt. lot 12, Florida

Jan

INDIRECT or MORTGAGEE Index to Real Estate Mortgages — Greenville County, S. C.

()

Open at Proper Tab according to First Letter or Letters of Name and refer to Buff Sub-Index sheet for page reference.

FILE NUMBER DATE OF RECORD	MORTGAGEES FAMILY NAMES	GIVEN NAMES ABCDEFGHIJ	GIVEN NAMES JKLMNO	GIVEN NAMES PQRSTUVWXYZ	MORTGAGORS	BOOK	PAGE	Amount	BRIEF DESCRIPTION, LOCATION, ETC. (Not Warranted)
37321 May 28, 1984	UniMortgage	Corp. J.S.C.			Billy M. Allen et al	1664	747	72,500 ⁰⁰	Lot 14 Cunningham Acres In mtg. see Rem Bl. 1653 pgs. 620
37358 May 28, 1984	"	"			Georg J. Halcombe et al	1664	716		mtg. assigned to P.S.F.S. Credit Corp. Butler, Jo
37577 May 30, 1984	"	"			William C. Cooper, et al	1665	118	13,000 ⁰⁰	Lot Old Spartanburg Rd. Elenore Apts.
39302 June 13, 1984	"	"			Lawrence E. Woodard et al	1667	427	24,500 ⁰⁰	Lot 12 Dundee Rd. For Orig. see Rem Bl. 1659 pgs. 841
39415 June 14, 1984	"	"			Bennie Lee Campbell et al	Re-Record 1667	605	5,800 ⁰⁰	Int. Lot 17 Patton Rd.
39978 June 19, 1984	"	"			James R. Wise, Jr. et al	1668	326	8,800 ⁰⁰	Lot 2 "Pinehurst" View
40930 June 27, 1984	"	"			Jaye M. Medlock, aka Fay Medlock	1669	535	11,600 ⁰⁰	Lot 3 Bragg St. (Black H City) In mtg. see Rem Bl. 1663 pgs. 92
376 July 3, 1984	"	"			Keith J. Sobian, et al	1670	841		mtg. assigned P.S.F.S. Credit Corp. In mtg. see Rem Bl. 1664 pgs. 279
376 July 3, 1984	"	"			Norma N. Manley, et al	1670	841		mtg. assigned P.S.F.S. Credit Corp. In mtg. see Rem Bl. 1656 pgs. 205
668 July 6, 1984	"	"			Annie Pearl Bennett et al	1671	656		mtg. assigned Metro Life Ins. Co. In mtg. see Rem Bl. 1664 pgs. 747
3358 July 31, 1984	"	"			Billy M. Allen, et al	1675	305		mtg. assigned P.S.F.S. Credit Corp. In
3474 Aug 1, 1984	"	"			Benjamin F. Morgan et al	1675	443	54,000 ⁰⁰	Lot 40 Elphinstone Dr. Mt. Shadow Pinefield Dr.
3474 Aug 1, 1984	"	"			Conway Newton, et al	1675	447	5,000 ⁰⁰	Lot 137 South Front East. Nighthelm #4
3668 Aug 2, 1984	"	"			Hattie Shields, et al	1675	768	22,100 ⁰⁰	Lot 13 + pt. Lot 12 Wemy St.
4006 Aug 6, 1984	"	"			Sammy C. Cochran et al	1676	189	25,500 ⁰⁰	.62 acre beyond Lane
4259 Aug 8, 1984	"	"			Willie Valdez et al	1676	565	26,000 ⁰⁰	Lot 2 Dogwood Lane

INDIRECT or MORTGAGEE Index to Real Estate Mortgages — Greenville County, S. C.

☞ Open at Proper Tab according to First Letter or Letters of Name and refer to Buff Sub-Index sheet for page reference.

(E)

FILE NUMBER	DATE OF RECORD	MORTGAGEE'S FAMILY NAMES	GIVEN NAMES ABCDEFGH	GIVEN NAMES IJKLMNO	GIVEN NAMES PQRSTUWXYZ	MORTGAGORS	BOOK	PAGE	Amount	BRIEF DESCRIPTION, LOCATION, ETC. (Not Warranted)
	4460 Aug. 9, 1984	UniMortgage	Comp. 7 St.			Laurence E. Woodard ^{etal}	1676	748		for mtg. see Rem BK 166 P. 79, #27 mtg. assigned to Meter Life Ins. Co.
	5042 Aug 16, 1984	"	" "			Darrell Weyman Wittner ^{etal}	1677	670	34,000	Lot 10 Mauldin Cir.
	7331 Sept 5, 1984	"	" "			William N. Edens	1680	533	4,400	Souci Lot 14 Paris Mt. Ave. Sans
	8307 Sept. 14, 1984	"	" "			Hattie Shields ^{etal}	1681	579		for mtg. see Rem BK 1015 P. 708 mtg. assigned PSFS Credit Corp.
	8601 Sept 18, 1984	"	" "			John Myron Carman ^{etal}	1681	981	9,200	Industries Sec 1 Lot 31 Center St. Burlington
	8731 Sept 19, 1984	"	" "			Refford A. Dean ^{etal}	1682	98	25,415	Estate Lot 149 Del Norte Rd. Del Norte
	8838 Sept. 20, 1984	"	" "			Duffie Development ^{corp 95.c.}	1682	254	29,500	Lot Maple Creek Co.
	11409 Oct. 16, 1984	"	" "			A. K. D. Dorothy L. Row Dorothy Louise Davis ^{etw}	1685	775	26,500	Souci Hgts. 2 Lots Lindal Rd. Sans
	12273 Oct 23, 1984	"	" "			Rufus Freeman Farley ^{etal}	1686	476	16,600	pt Lot 3 Woodfin Ave (McKay St.)
	12537 Oct 26, 1984	"	" "			Darrell Weyman Wittner	Re-record 1687	102	34,000	for orig mtg. see REM BK 1677 P. 676 Lot 10 Mauldin Cir
	13051 Oct 31, 1984	"	" "			Willie Marvin Hales ^{etal}	1687	536	46,000	Brookforest Pt Lots 78 + 79 Saimont Ave.
	13168 Oct 31, 1984	"	" "			Harold J. Peters	1687	760	16,000	Sec II Lot 59 Chestnut Hill Est.
	13969 Nov 7, 1984	"	" "			Duffie Development, Inc	Re-record 1688	805	29,500	for orig mtg. see REM BK 1682-P. 254 Lot Maple Creek Cir
	14062 Nov 8, 1984	"	" "			John A. Capdill	1688	949	110,000	State Park Club Sprng Dr P. 100 Co. Buckshaw Rd + Paris Mt.
	14653 Nov. 14, 1984	"	" "			Benjamin F. Morgan ^{etal}	1689	800		mtg. see REM BK 1675 P. 443 mtg. assigned PSFS Credit Corp. In
	15528 Nov. 21, 1984	"	" "			Samuel J. Clark, ^{etal}	1690	850	34,000	Drville Lot 35 Sec. I Poinsettia

INDIRECT or MORTGAGEE Index to Real Estate Mortgages — Greenville County, S. C.

()
 Open at Proper Tab according to First Letter or Letters of Name and refer to Buff Sub-Index sheet for page reference.

FILE NUMBER DATE OF RECORD	MORTGAGEES FAMILY NAMES	GIVEN NAMES ABCDEFGHIJ	GIVEN NAMES JKLMNO	GIVEN NAMES PQRSTUVWXYZ	MORTGAGORS	BOOK	PAGE	Amount	BRIEF DESCRIPTION, LOCATION, ETC. (Not Warranted)
16179 Nov 28, 1984	UniMortgage	Corporation of S.C.			Longell Graham, et al	1691	719	33,200 ^{.00}	"Augusta Area" Lot 139 Meadows Ave.
16512 Nov. 30, 1984	"	"	"	"	Frank E. Neal et al	1692	312		S.C. 2nd Mtg. see REM Bk 1624 Pg 873 Mtg. assigned UniMortgage Corp. of S.C.
17061 Dec 6, 1984	"	"	"	"	J. Dennis Cannon	1693	84	36,000 ^{.00}	Sprouland Del. Sec 5 Lot 71 Dumbleseed Ln.
17807 Dec 13, 1984	"	"	"	"	Frank E. Neal, et al	1693	999		3rd Mtg. see REM Bk 1624 Pg 873 Mtg. assigned Bank of Baltimore
18354 Dec. 18, 1984	"	"	"	"	John Myron Carman et al	1695	26		2nd Mtg. Del. Em. Bk. Pg 81 Pg 981 Mtg. assigned P.S. 75 Credit Corp
18469 Dec. 19, 1984	"	"	"	"	Robert Luther McCarson et al	1695	162	15,100 ^{.00}	Lot 16 Marjetta Ngts
19135 Dec. 27, 1984	"	"	"	"	Donald B. Rush, et al	1696	43	43,000 ^{.00}	Whittier Way Lot 105 Pebble Creek Pk I
19501 Dec. 31, 1984	"	"	"	"	Rufus Freeman Farley et al	1696	542		Mad L. Bank 7th Mtg. see Bk 1686 pg 474 Mtg. assigned to The Philadelphia
19735 Jan 2, 1985	"	"	"	"	Harold Owen et al	1696	882		3rd Mtg. 4th Rem Bk. 1633 pg. 115 Release him from judgment call # 84-6095
20911 Jan 15, 1985	"	"	"	"	Samuel J. Clark, et al	1698	246		Mtg. see REM Bk 1690 Pg 850 Mtg. assigned P.S. 75 Credit Corp. In
20911 Jan 15, 1985	"	"	"	"	Longell Graham, et al	1698	264		Mtg. see REM Bk 1691 Pg 719 Mtg. assigned P.S. 75 Credit Corp. In
21633 Jan 22, 1985	"	"	"	"	Wilton C. Kirby et al	1699	162	19,000 ^{.00}	674 Acres Woodville Rd
22543 Jan 31, 1985	"	"	"	"	James R. Wise, Jr. et al	1700	436	11,600 ^{.00}	Lot 2 Pinckney
22543 Jan 31, 1985	"	"	"	"	Annie Pearl Bennett et al	1700	400	29,000 ^{.00}	Lot 116 Kennedy Park
22543 Jan 31, 1985	"	"	"	"	Robert E. Baker et al	1700	444	16,500 ^{.00}	Lot 13 Lpt. lot 12 Florida Ave
22543 Jan 31, 1985	"	"	"	"	James M. Poindexter Jr et al	1700	448	16,300 ^{.00}	Lot 9 Ethelridge Dr. San Souci

INDIRECT or MORTGAGEE Index to Real Estate Mortgages — Greenville County, S. C.

REG. U. S. PAT. OFFICE *Chas. McCott* County Indexes Since 1888 An Identifying Trade Mark

 Open at Proper Tab according to First Letter or Letters of Name and refer to Buff Sub-Index sheet for page reference.


COTT FAMILY NAME INDEX No. 75 © 1949
MADE BY THE COTT INDEX COMPANY, COLUMBUS, OHIO
SOLD BY WALKER, EVANS & COGSWELL CO., CHARLESTON, S.C.

()

FILE NUMBER DATE OF RECORD	MORTGAGEES FAMILY NAMES	GIVEN NAMES ABCDEFGH	GIVEN NAMES IJKLMNO	GIVEN NAMES PQRSTUVWXYZ	MORTGAGORS	BOOK	PAGE	Amount	BRIEF DESCRIPTION, LOCATION, ETC. (Not Warranted)
24477 Feb. 20, 1985	UniMortgage	Corp. J.S.C.			Joseph P. Long <i>et al</i>	1702	666	8,400	Hy. Jess Pt. Lot 2 Shepherd Ln. Carolina
24758 Feb. 22, 1985	"	"			Barnie C. Hill Jr.	1702	925	26,300	Northside Garden Lot 36 Sullwater Rd.
24758 Feb 22, 1985	"	"			N. W. Statton	1703	1	17,600	Lot 37 - 4 th Ave.
24758 Feb 22, 1985	"	"			James P. Campbell <i>et al</i>	1703	5	12,800	Lot B. Cemetery St. Ft. Ann
24758 Feb 22, 1985	"	"			Charles P. Arnold <i>et al</i>	1703	9	17,800	Argente Green Lot 242 Church St. Ci.
25519 Mar 1, 1985	"	"			Edmond R. King Jr. <i>et al</i>	1704	200	19,600	Grove Sp. Lot 13 W. S. Hwy 29,
25914 May 2, 1985	"	"			Paul S. Klein Jr.	1704	714	10,900	Lot 9 Newcomer Pointe Sec. One
31452 Apr. 19, 1985	"	"			Ray Eugene Davis	1711	528	29,900	Parklawn Sp. 5 Acre Woodloch - Paces Road
32358 Apr 29, 1985	"	"			Albert L. Harmon <i>et al</i>	1712	680	28,500	Lot 3 Bateville Rd.
33444 May 6, 1985	"	"			Larry D. Massie <i>et al</i>	1714	320	7,600	Collinwood Park Lot 18 Collinwood Lane
35354 May 22, 1985	"	"			Dorothy K. Sturkie	1716	550	10,600	Dr. Cherokee Forest Lot 336 & Lot 335 Elizabeth
37997 June 13, 1985	"	"			James M. Peindexter Jr. <i>et al</i>	1719	922		In mtg. on Rem. Bk. 1700 pg. 448 mtg. assigned the bank of Bellmire
1003 July 9, 1985	"	"			Ray Eugene Davis	1724	500		Jacksonville, In mtg. on Rem. Bk. 1711 pg. 578 mtg. assigned First Fed. S. & L. Bk. of
13698 Aug 1, 1985	"	"			Rebenta Anne Amost <i>et al</i>	1727	764	19,100	Lots 132-136 Helcox St. Sunace
3703 Aug 1, 1985	"	"			Albert James Gedde <i>et al</i>	1727	769	18,647	Lot 62 Maple Dr. Peachtree
17486 Nov 21, 1985	"	"			Frank E. Neal <i>et al</i>	1747	679		In mtg. on Rem. Bk. 1624 pg. 873 mtg. assigned Old Stone Bridge Corp. of S.C.

INDIRECT or MORTGAGEE Index to Real Estate Mortgages — Greenville County, S. C.

REG. U. S. PAT. OFFICE *Cass M. Cotts* County Indexes Since 1888
An Identifying Trade Mark

 Open at Proper Tab according to First Letter or Letters of Name and refer to Buff Sub-Index sheet for page reference.

COTT FAMILY NAME INDEX No. 75 © 1949
MADE BY THE COTT INDEX COMPANY, COLUMBUS, OHIO
SOLD BY WALKER, EVANS & COGSWELL CO., CHARLESTON, S.C.

FILE NUMBER DATE OF RECORD	MORTGAGEES FAMILY NAMES	GIVEN NAMES ABCDEFGH	GIVEN NAMES IJKLMNO	GIVEN NAMES PQRSTUVWXYZ	MORTGAGORS	BOOK	PAGE	Amount	BRIEF DESCRIPTION, LOCATION, ETC. (Not Warranted)
25678 Feb 4, 1986 42101	UniMortgage	Corp. of S.C.			Guy J. Halcomb, et al FKA Norma N. Manley	1759	801		S.C. 2nd mtg. see Rem Bk 1653 pg 620 Mtg. assign Old Stone Credit Corp. of 2622 2nd mtg. see Rem Bk 1700 pg 448
Jan 16, 1986 1908	"	" "			Norma N. Parker	1782	996		Release lien from judgment Roll # 86 - # 86-3556 1st mtg. see Rem Bk 1645 pg 808
July 15, 1986 2728	"	Corp. of S.C.			Alan L. Pama, et al	1789	336		Release lien from judgment case 1st mtg. see Rem Bk 1649 pg 168
July 18, 1986 20707	"	" "			Francis J. Crumpler	1790	490		Assignment of mtg. to Old Stone Credit Corp of S.C. 1st mtg. see Rem Bk 1626 pg 341
Nov. 20, 1986 22554	"	" "			David Williams Stacy, et al	1816	928		Mtg. assign. Old Stone Credit Corp. # 86-7457 1st mtg. see Rem Bk 1632 pg 225
Dec. 4, 1986 32733	"	" "			Michael Christy Wallis	1820	81		Release lien from judgment Roll 1st mtg. see Rem Bk 1638 pg 247
2410, 1987 37896	"	" "			Charles E. Plover, et al	1835	641		Mtg. assign. Old Stone Credit Corp of SC Chap of S.C. 7th mtg. see Rem Bk 1628 pg 65
Mar 16, 1987 41490	"	" "			James Perry Harrison	1843	970		Mtg assign Old Stone Credit S.C. 1st mtg. see Rem Bk 1711 pg 578
Mar 28, 1988	"	" "			Ray Eugene Davie	1921	845		Mtg. assign. Old Stone Credit Corp of