

INDIRECT or MORTGAGEE Index to Real Estate Mortgages — Greenville County, S. C. 10

REG. U. S. PAT OFFICE *Chas. McCott* County Indexes Since 1888 An Identifying Trade Mark

Open at Proper Tab according to First Letter or Letters of Name and refer to Buff Sub-Index sheet for page reference.

COTT FAMILY NAME INDEX No. 75 © 1949
MADE BY THE COTT INDEX COMPANY, COLUMBUS, OHIO
SOLD BY WALKER, EVANS & COGSWELL CO., CHARLESTON, S.C.

(A)

FILE NUMBER DATE OF RECORD	MORTGAGEES FAMILY NAMES	GIVEN NAMES ABCDEFGHIJ	GIVEN NAMES JKLMNO	GIVEN NAMES PQRSTUVWXYZ	MORTGAGORS	BOOK	PAGE	Amount	BRIEF DESCRIPTION, LOCATION, ETC. (Not Warranted)
28914 Jun. 9, 1975	Union			<i>union</i>	<i>Oliver H. Wilson, et al</i>	1341	289	.00 6,000	Lot 101 Pt. lot 9 unnamed Rd. Sec. A Pinacle Lake Div.
"	"	"	"	"	" " " et al	1341	289		
29252 Jun. 11, 1975	"			<i>oil co. of Calif.</i>	<i>Leslie Carl Hecker</i>	1341	463	.00 4,000	<i>Fairview Dr.</i> Lot N-21 Whippoorwill
30917 May 28, 1976	"			<i>oil co. of Calif.</i>	<i>Holly L. Drummond</i>	1368	833	.00 5,100	Lot 22 hainwood acer
10270 Oct. 13, 1976	"			<i>union</i>	<i>Small W. Herring</i>	1380	406	.00 9,653	Lot, piece Bridge Rd. Sec. 5, 6. Highlands East
14734 Nov. 21, 1976	"			<i>union</i>	<i>Joe A. Whitman</i>	1384	196	.50 5,326	Lot 26 Cloemore ave. Sec. 1
19000 Dec. 22, 1977	"			<i>Home Loan Corp. of S. C.</i>	<i>James William Goldfinch</i>	1419	419	.00 9,125	Lot 52 Pelham woods Cedar Vale Sec. II
20111 Jan. 31, 1977	"			<i>oil co. of Calif.</i>	<i>A Henry Baheman, et al</i>	1388	177	.00 6,010	Lot 91 Verner Dr. "Fantana Forest"
13316 Oct. 28, 1977	"			<i>mtg. corp.</i>	<i>M. A. Sorensen, et al</i>	1414	271	.00 6,700	Lot 45 Samarack trail "Del Norte East Sec. II"
13316 Oct. 28, 1977	"			<i>mtg. corp.</i>	<i>Arthur Paul Chateaugay</i>	1414	280	.00 4,700	Lot 250 Ellermere Dr. Comm. Highlands Dr.
14680 Nov. 30, 1977	"			<i>Home Loan Corp. of S. C.</i>	<i>David S. Center, et al</i>	1417	304	.00 11,957	Lot, Mt. Lebanon Church Sec. III Pelham East
19872 Jan. 3, 1978	"			<i>Home Loan Corp. of S. C.</i>	<i>Milford L. Burtan</i>	1420	110	.50 8,122	Lot 13 Redcliffe Rd. Dulle, Susan Dr.
22307 Jan. 27, 1978	"			<i>Home Loan Corp. of S. C.</i>	<i>Michael J. Henderson</i>	1422	4	.50 5,360	Lot 571 Westwood, Sec. VI
23979 Feb. 15, 1978	"			<i>Home Loan Corp. of S. C.</i>	<i>Robert Kenneth Spruce</i>	1423	371	.50 21,756	Lot 24 Quail Trail
24761 Feb. 22, 1978	"			<i>Home Loan Corp. of S. C.</i>	<i>Michael A. Spruce</i>	1424	25	.00 4,308	Lot 52 "Imperial Hills"
25748 Mar. 3, 1978	"			<i>Home Loan Corp. of S. C.</i>	<i>Brian D. Henthornchum</i>	1424	933	.50 10,127	Lot 30 Huntington Rd. Knollwood rd. also lot 28 maplewood Dr. "Pelham woods" sec.
"	"	"	"	"	" " "	1424	933		

INDIRECT or MORTGAGEE Index to Real Estate Mortgages — Greenville County, S. C.



REG. U. S. PAT. OFFICE *Chas. M. Cotts* County Indexes Since 1888 An Identifying Trade Mark



Open at Proper Tab according to First Letter or Letters of Name and refer to Buff Sub-Index sheet for page reference.

COTT FAMILY NAME INDEX No. 75 © 1949
MADE BY THE COTT INDEX COMPANY, COLUMBUS, OHIO
SOLD BY WALKER, EVANS & COGSWELL CO., CHARLESTON, S.C.

FILE NUMBER DATE OF RECORD	MORTGAGEES FAMILY NAMES	GIVEN NAMES ABCDEFGHIJ	GIVEN NAMES JKLMNO	GIVEN NAMES PQRSTUVWXYZ	MORTGAGORS	BOOK	PAGE	Amount	BRIEF DESCRIPTION, LOCATION, ETC. (Not Warranted)
25636 Mar. 10, 1978	Union	Home Loan Corp. of S.C.			Narold D. Hoaner, et al	1425	620	19,250	Dumblis St. Lot, Car. Bay St. & Fortner ave 78-2211 at Augusta Rd.
27183 Mar. 16, 1978	"	nat'l. Leasing Inc.		Planters	W. W. Erdull, et al				fixtures - Ford Shoals Rd
27639 Mar. 21, 1978	"	Home Loan Corp. of S.C.			Maurice Francis Low et al	1424	512	11,260	Lot 15 "anissa acres" Sec. 1
27639 Mar. 21, 1978	"	Home Loan Corp. of S.C.			Alfred N. Hoffmann	1426	515	12,157	Lot 41 "Deminger Place" "Riverwood"
27699 Mar. 21, 1978	"	Home Loan Corp. of S.C.			C. Justus Skuland et al	1424	572	5,616	Lot 9 Singing Pine Dr.
28657 Mar. 30, 1978	"	Home Loan Corp. of S.C.			Homer Lee Mason, Jr.	1427	464	3,774	Lot 9 "Canebrake I"
29089 Apr. 3, 1978	"	Home Loan Corp. of S.C.			Clarence L. Tripp, et al	1427	869	4,834	Lot 9 "Colonial Hills" "Forest Hills" Chick Spg. Rd.
30138 Apr. 12, 1978	"	Home Loan Corp. of S.C.			Peggy Louise Loftus	1428	659	9,034	Lot 14 Bridgewood ave.
30138 Apr. 12, 1978	"	Home Loan Corp. of S.C.			Roy C. Coal, et al	1428	662	4,307	Lot Harrison Bridge Rd.
30550 Apr. 12, 1978	"	"	"	"	John S. Hutchins, et al	1429	46	8,122	Barbery Pkts. Sec 2 Lot 33 Lee Haven Ct.
30550 Apr. 17, 1978	"	"	"	"	Silas N. Epps, et al	1429	49	9,034	Beattie Hgts. Clarendon St. also lot 18 Lots 2+3 Chestnut Ridge Rd.
30907 Apr. 19, 1978	"	"	"	"	Clarence W. Harris, et al	1429	280	14,363	Lot 17 "Llham Ests." Botany woods, Sec. VII
31356 Apr. 20, 1978	"	"	"	"	Richard J. Walker	1429	517	19,170	Lot 337 Wilmington Rd. "Heritage Hills"
31361 Apr. 20, 1978	"	"	"	"	Emma W. Cole	1427	527	3,330	Lot 99 Mimosa Dr. "Rosewood Pond" Chick Spg. Rd.
31747 Apr. 26, 1978	"	"	"	"	Sylvan E. Luse, et al	1430	74	13,180	Lot 9 Ste's Rd. "Westcliffe"
32694 Apr. 28, 1978	"	"	"	"	William L. Hamby, et al	1430	455	6,514	Lot 137 Westcliffe Way

INDIRECT or MORTGAGEE Index to Real Estate Mortgages — Greenville County, S. C.

10
(B)

REG. U. S. PAT. OFFICE *Chas. M. Cotts* County Indexes Since 1888 An Identifying Trade Mark

☞ Open at Proper Tab according to First Letter or Letters of Name and refer to Buff Sub-Index sheet for page reference.

COTT FAMILY NAME INDEX No. 75 © 1949
MADE BY THE COTT INDEX COMPANY, COLUMBUS, OHIO
SOLD BY WALKER, EVANS & COGSWELL CO., CHARLESTON, S.C.

FILE NUMBER	MORTGAGEES	GIVEN NAMES	GIVEN NAMES	GIVEN NAMES	MORTGAGORS	BOOK	PAGE	Amount	BRIEF DESCRIPTION, LOCATION, ETC. (Not Warranted)
DATE OF RECORD	FAMILY NAMES	ABCDEFGHIJ	IJKLMNOP	QRSTUVWXYZ					
32517 May 2, 1978	Union	Home Loan	Corp. Of S. C.		Kenneth Richards, et al	1430	749	.50 14,623	"Holmes acres" Lot 5 Holmes Dr.
32966 May 5, 1978	"	"	"	"	Kenneth L. Chase	1431	293	.50 4,620	Sec. 4 Lot 436 Westwood
33302 May 9, 1978	"	"	"	"	Barry Lee Hippo, et al	1431	573	.50 13,163	also lots 9x10 "Mayfield Dr." Lot 2 Wembley Way, Sec. 1
34241 May 17, 1978	"	"	"	"	Zeb J. Lyon, et al	1432	363	.75 26,267	New Castle Hwy Sec. 2 Lot 53 Kenilworth Dr. +
35020 May 24, 1978	"	"	"	"	Richard H. Britton, et al	1433	32	.50 11,155	Prof. Begine Unit 187 Inglewood Harig.
36104 Jun 1, 1978	"	"	"	"	James Doug Barbour	1434	7	.50 10,127	"Imperial Hills" Lot 2 Westwood Way
36114 Jun 1, 1978	"	"	"	"	L. Stephen Price, et al	1434	10	.25 11,260	"Millcreek Est." Lot 17 Millcreek Rd.
36405 Jun 5, 1978	"	"	"	"	James L. Cypel, et al	1434	285	.50 35,341	near Mauldin Lot 4 = 1 acre county ed.
36405 Jun 5, 1978	"	"	"	"	D. Keith Collins, et al	1434	288	.25 4,857	Tract E Lot 8 "Pebble Creek"
36405 Jun 5, 1978	"	"	"	"	M. Dennis Pearson	1434	291	.75 12,658	Highland Sp. 17.4 acs. Jew's Bridge Rd.
37840 Jun 16, 1978	"	"	"	"	James Frank Bradley, et al	1435	475	.75 7,119	Shore Sp. 2.5 acs. Halcombe Rd.
38034 Jun 18, 1978	"	"	"	"	Larry D. Clanton, et al	1435	618	.50 5,816	Hampton Terrace Lot 27 Lisa Dr. "Wade"
58191 Jun 20, 1978	"	"	"	"	David M. Darrett, et al	1435	720	.25 4,087	"Wembley Way" Sec. 1 Lot 7 Wembley Lane
56 Jul 3, 1978	"	"	"	"	Carl Reid, et al	1437	134	.00 26,769	1 acre. Batson Rd.
56 Jul 3, 1978	"	"	"	"	Virvan B. Clemmons	1437	164	.75 9,034	Diuille Sp. Lot 1 Old Paris mt. Rd.
56 Jul 3, 1978	"	"	"	"	Charles P. Darrett, et al	1437	167	.50 5,364	"The Mill Village" Ken Child Sp. Lot 173 Connecticut Ave.

INDIRECT or MORTGAGEE Index to Real Estate Mortgages — Greenville County, S. C.

10

() REG. U. S. PAT. OFFICE *Chester McCott* County Indexes Since 1888 An Identifying Trade Mark

Open at Proper Tab according to First Letter or Letters of Name and refer to Buff Sub-Index sheet for page reference.

COTT FAMILY NAME INDEX No. 75 © 1949
MADE BY THE COTT INDEX COMPANY, COLUMBUS, OHIO
SOLD BY WALKER, EVANS & COGSWELL CO., CHARLESTON, S.C.

FILE NUMBER DATE OF RECORD	MORTGAGEES FAMILY NAMES	GIVEN NAMES ABCDEFGHIJ	GIVEN NAMES JKLMNO	GIVEN NAMES PQRSTUVWXYZ	MORTGAGORS	BOOK	PAGE	Amount	BRIEF DESCRIPTION, LOCATION, ETC. (Not Warranted)
1615 Jul. 17, 1978	Union		Home Loan Corp. Of S. C.		Lloyd Whitworth	1438	369	9,124	21.35 ac. Old Hundred Rd.
1615 Jul. 17, 1978	"	"	"	"	allan Lee Rodgers, etax	1438	372	3,122	"Lickens" 2" Lot 28 Bolivar & Blvd.
1917 Jul. 19, 1978	"	"	"	"	Lawrence A. Sloan	1439	062	5,917	"Cockshull" Sec. 2 Lot 174 Allen Dr.
2399 July 24, 1978	"	"	"	"	formerly Linda G. Mann Linda C. Pennell	1439	107	5,360	"Regatta Park" Lot 24 Henderson Ave.
2573 July 25, 1978	"	"	"	"	Roger B. Miller	1439	214	7,745	Trade Hampton Terrace Lot 20 Richbourg Dr.
2573 July 25, 1978	"	"	"	"	David W. Talley, etax	1439	221	6,117	2 1/2 ac. in E. Elkhay, Rd. D'Neal Tp. 17.5 Acres Hwy. #135
3554 Aug. 2, 1978	"	"	"	"	Ernan Wilder, etax	1440	128	3,149	"Old Route East" Sec. II Lot 442 Linn's Point Rd
3872 Aug. 4, 1978	"	"	"	"	William L. Lichblin	1440	424	25,265	Sec. II Lot 61 "Northwood Hills"
4198 Aug. 8, 1978	"	"	"	"	Harold Lee Jank, etax	1441	730	2,129	"Dillonville" Lot 111 Chestbury Dr.
5914 Aug. 23, 1978	"	"	"	"	Charles Robert Cox, etax	1442	105	50,378	Sec. II Lot 49 Raven Rd. Huntington
5914 Aug. 23, 1978	"	"	"	"	Delois Jayner formerly Shirley C. Springfield	1442	108	5,425	Lot 465 Old Route East Sec. II Deyler Pk. D'Neal Tp.
5914 Aug. 23, 1978	"	"	"	"	Shirley C. Halder	1442	111	22,508	Lots 236 + 237 Woodvale Ave.
5914 Aug. 23, 1978	"	"	"	"	Deyle M. Ravin	1442	114	12,157	Lot 2 Cassin Ave Feyrinia Tp.
5914 Aug. 23, 1978	"	"	"	"	Martha Ann Ross	1442	117	4,787	Lot 2 Durbin Creek Ft. Inn "N. Hampton - 2nd"
6078 Aug. 24, 1978	"	"	"	"	Rennie J. Densmore	1442	244	3,035	Lot 34 Millbrook Dr.
6017 Aug. 24, 1978	"	"	"	"	Perry L. Allen, etax	1442	241	2,666	"Cannon - 2nd" Lot 10 Cannon - Rd.

INDIRECT or MORTGAGEE Index to Real Estate Mortgages - Greenville County, S. C.

Open at Proper Tab according to First Letter or Letters of Name and refer to Buff Sub-Index sheet for page reference.

KEYS PRINTING CO.

10
(c)

FILE NUMBER DATE OF RECORD	MORTGAGEES FAMILY NAMES	GIVEN NAMES ABCDEFGH	GIVEN NAMES IJKLMNO	GIVEN NAMES PQRSTUVWXYZ	MORTGAGORS	BOOK	PAGE	AMOUNT	BRIEF DESCRIPTION, LOCATION, ETC. (NOT WARRANTED)
6880 Aug. 31, 1978	Union	Home Loan Corp. Of S. C.			<i>Patterson, et al</i> Arthur Reginald	1442	906	.50 5,420	"Spring Brook Terrace" Lot 27 Miami Ave.
7603 Sep. 7, 1978	"	"	"	"	<i>et al</i> Robert Sutherland	1443	512	.00 13,160	"Rosebale" Lot 37 Rosemary Lane
8836 Sep. 18, 1978	"	"	"	"	<i>et al</i> Ronald W. Chandler	1444	543	.50 27,771	Lots 136 & 137 Hammett Rd.
9704 Sep. 26, 1978	"	"	"	"	<i>et al</i> William C. Hawkins	1445	405	.00 17,245	"Rollingwood" Lot 23 Greenhill Dr.
9704 Sep. 26, 1978	"	"	"	"	<i>et al</i> Ernest Drayden	1445	408	.00 11,155	2 Parcels
9847 Sep. 27, 1978	"	"	"	"	<i>et al</i> Gerald J. Covan	1445	469	.00 7,620	Lots 29, 62, & 61 Byrd Blvd. "Country Club Estate"
"	"	"	"	"	" " "	1445	469	.00	Also R/W & Easement "Stratford Forest" Paris Mt. 20.
9895 Sep. 27, 1978	"	"	"	"	<i>et al</i> Roger H. Klein	1445	576	.50 10,890	Lot 103 Hathaway Cr. Hts. "Mandarin"
10257 Sept. 29, 1978	"	"	"	"	<i>et al</i> Billy O. Thompson	1445	804	.50 22,517	Lot 71 Barrett St. Bishop
10334 Oct. 2, 1978	"	"	"	"	<i>et al</i> Ronald Carter Johnson	1446	18	.00 5,657	"Pepetun Suite" Lot 127 Charter Oak Dr.
10334 Oct. 2, 1978	"	"	"	"	<i>et al</i> Gaynelle E. Bidun	1446	21	.00 47,870	Proce Meadow Rd. 9.15 Acs. Cor. Mulford Ch. &
11124 Oct. 4, 1978	"	"	"	"	<i>et al</i> John H. Packer	1446	529	.50 12,157	"Hallow" less A. Lot 13 Fannin Dr. "Sleepy"
11697 Oct. 12, 1978	"	"	"	"	<i>et al</i> Thomas A. Finley	1447	31	.50 16,742	"Komer Estate" Sec. 7 Lot 22 Charlbury St.
12103 Oct. 17, 1978	"	"	"	"	<i>et al</i> James L. Pace	1447	434	.00 11,260	"Brookwood Forest" Lot 1 Sec. I Carriage Lane
12353 Oct. 19, 1978	"	"	"	"	<i>et al</i> M. Val Numan	1447	622	.50 6,373	"Brookside Sec. 3" Lot 85 meadowbrook Dr.
12573 Oct. 20, 1978	"	"	"	"	<i>et al</i> Richard J. Morgan	1447	770	.00 7,495	Hills Dept Lot 3 Inverton St. "Heritage"

INDIRECT or MORTGAGEE Index to Real Estate Mortgages -- Greenville County, S. C.

Open at Proper Tab according to First Letter or Letters of Name and refer to Buff Sub-Index sheet for page reference.

KEYS PRINTING CO.

FILE NUMBER DATE OF RECORD	MORTGAGEES FAMILY NAMES	GIVEN NAMES ABCDEFGHIJ	GIVEN NAMES JKLMNO	GIVEN NAMES PQRSTUVWXYZ	MORTGAGORS	BOOK	PAGE	AMOUNT	BRIEF DESCRIPTION, LOCATION, ETC. (NOT WARRANTED)
12818 Oct. 24, 1978	Union				Charles R. Mauney, <i>et al</i>	1447	991	.00 15,165	Vernon Exp. pt. sec. I Lot 85 Parkhill Ct. Mt
12848 Oct. 25, 1978	"				Joseph L. Walton, <i>Tr</i>	1448	176	.00 11,260	Point Sec. II Lot 58 Wayne Dr. Edwards
13271 Oct. 27, 1978	"	"	"	"	<i>By this acty. in part with the williams</i> J. Leo Naylor, <i>et al</i>	1448	523	.00 27,770	" " " " " " " " Lot 267 Renssela Dr.
13507 Oct. 31, 1978	"	"	"	"	Alfred Wayne Cash	1448	800	.00 23,630	also tract 283 U.S. Hwy 25 thru A Tract 1 - 2.00 ac. near U.S. Hwy. 25
13889 Nov. 2, 1978	"	"	"	"	James Gary Bohore, <i>et al</i>	1449	149	.50 20,252	Walwood Way "Imperial Hills" Lot 2 Col. Hwy. 253+
15889 Nov. 2, 1978	"	"	"	"	Karl R. Givins	1449	152	.00 5,368	" " " " " " Lot 189 Democrat Cr.
14294 Nov. 7, 1978	"	"	"	"	Larry M. Greer, <i>et al</i>	1449	487	.00 15,465	" " " " " " Pt. lot 100 Edwards Rd.
15124 Nov. 15, 1978	"	"	"	"	Don E. Baiden, <i>et al</i>	1450	291	.00 9,305	" " " " " " Lot 206 Hiawatha Dr.
15397 Nov. 16, 1978	"	"	"	"	J. Leo Naylor, <i>et al</i>	1450	526	.00	For mtg. see Rem. Pt. 1448 pg. 523 Renunciation of Deeds -
16066 Nov. 22, 1978	"	"	"	"	Triscilla K. Taylor, <i>et al</i>	1451	54	.00 5,526	Lot 9 W. Smith Cr. less Pt.
16418 Nov. 28, 1978	"	"	"	"	Willard A. Ramsay, <i>et al</i>	1451	361	.50 12,647	Tract 4 Moore Rd. "Green Lake acres"
16517 Nov. 29, 1978	"	"	"	"	John S. George, <i>et al</i>	1451	482	.00 12,397	Lot 9 Smith Dr. "Terrace Gardens"
16517 Nov. 29, 1978	"	"	"	"	Jack Richard Williams	1451	485	.50 7,892	Lot 41 Rockwell Dr.
16517 Nov. 29, 1978	"	"	"	"	John H. Pender, <i>et al</i>	1451	520	.50 12,157	For orig. mtg. see R.E.M. B.K. 1446 pg. 529. Lot 13 Fairview Dr.
17106 Dec. 5, 1978	"	"	"	"	" " "	1451	520	.00	"Sleepy Hollow" less strip
	"	"	"	"	J. M. Ernest, <i>et al</i>	1452	152	.00 13,420	9.32 ac. County Rd.

INDIRECT or MORTGAGEE Index to Real Estate Mortgages - Greenville County, S. C.

Open at Proper Tab according to First Letter or Letters of Name and refer to Buff Sub-Index sheet for page reference.

KEYS PRINTING CO.

FILE NUMBER DATE OF RECORD	MORTGAGEES FAMILY NAMES	GIVEN NAMES ABCDEFGHIJ	GIVEN NAMES JKLMNO	GIVEN NAMES PQRSTUVWXYZ	MORTGAGORS	BOOK	PAGE	AMOUNT	BRIEF DESCRIPTION, LOCATION, ETC. (NOT WARRANTED)
17660 Dec. 11, 1978	Union	Home Loan	Corp. Of S. C.		Edith D. Portyfield	1452	499	.50 8,213	Palmetto Dr. Ave. Lot 32 Bristol Dr.
17660 Dec. 11, 1978	"	"	"	"	Dary J. Forte, ^{star} star	1452	506	.50 14,291	"Sugar Creek" map 5 Lot 66 Sugar Creek Rd.
18743 Dec. 20, 1978	"	"	"	"	Brian D. Hawthornthubert star	1453	519	.50 31,281	4 Acre "Blas acre"
19117 Dec. 27, 1978	"	"	"	"	Billy Francis Gilliard star	1456	894	.00 7,261	Lots 34, 35, 36, 137 Clodys Dr. Nampton Terrace
19120 Dec. 27, 1978	"	"	"	"	Joseph R. Nicholson star	1456	897	.00 9,656	Lot 51 Lisa Dr. "wide "Forester woods" sec II
19488 Dec. 29, 1978	"	"	"	"	William A. Lynch, Jr. star	1454	28	.50 8,877	Lot 103 Overcreek Rd. "Augusta acre"
20393 Jan. 9, 1979	"	"	"	"	Kathleen McMahon	1454	812	.00 31,230	St. Lot 282 Churchill Cr.
20635 Jan. 11, 1979	"	"	"	"	Maria De Vault	1454	946	.50 18,789	Lot Cor. Shadecrest Dr. + old mill Rd. Hillsboro sec I maulder, austin. A.
"	"	"	"	"	"	1454	946		
21890 Jan. 25, 1979	"	"	"	"	Roland J. Lupu	1455	996	.50 16,217	4.00 ac. Holly Dr. Chestnut Hills
24172 Feb. 21, 1979	"	"	"	"	Nadine S. Jilley	1457	993	.50 6,773	Lot 118 Sequoia Dr. Stonewood
24628 Feb. 26, 1979	"	"	"	"	Leon Wright, ^{star} star	1458	323	.00 3,311	Lot 30 Cliffwood Ct. Del Norte, Est. sec II
24618 Feb. 26, 1979	"	"	"	"	Ronald D. Falcone	1458	326	.00 5,520	Lot 304 Del Norte Lane Colonial Hills, Sec. II
24659 Feb. 27, 1979	"	"	"	"	Clarence L. Jupp star	1458	380	.00 9,870	Lot 9 Crenshaw St. "Highway acre"
25684 Mar. 7, 1979	"	"	"	"	William E. Bowen star	1459	181	.00 7,970	Lot 1 Courland Dr. Del Norte Est.
25604 Mar. 7, 1979	"	"	"	"	Maek M. Moore, Jr.	1459	184	.50 12,767	Lot 281 Del Norte Lane

INDIRECT or MORTGAGEE Index to Real Estate Mortgages -- Greenville County, S. C.

Open at Proper Tab according to First Letter or Letters of Name and refer to Buff Sub-Index sheet for page reference.

KEYS PRINTING CO.

FILE NUMBER DATE OF RECORD	MORTGAGEES FAMILY NAMES	GIVEN NAMES ABCDEFGHIJ	GIVEN NAMES JKLMNO	GIVEN NAMES PQRSTUVWXYZ	MORTGAGORS	BOOK	PAGE	AMOUNT	BRIEF DESCRIPTION, LOCATION, ETC. (NOT WARRANTED)
25532 Mar. 7, 1979	Union	Home Loan	Corp. Of S. C.		<i>the</i> Jimmie D. Couch	1459	226	.00 11,590	Sunset Hgts. Sec. 2 Lot 9 Keiper Cr.
26334 Mar. 15, 1979	"	"	"	"	Verna Ann D. Howard	1459	817	.50 64,712	3 Parcels Chanticleer, sec. II
26796 Mar. 19, 1979	"	"	"	"	<i>the</i> John R. Lyons	1460	160	.50 28,522	Lot 99 E. Seven Oaks Dr. River Downs
26794 Mar. 19, 1979	"	"	"	"	<i>the</i> Clifford J. Bartley	1460	163	.00 2,744	Lot 66 Suffolk Ct. Hoskwood, sec. III
27081 Mar. 22, 1979	"	"	"	"	<i>the</i> James E. Richardson	1460	443	.00 5,576	Lot 46 Mellyn St.
28642 Apr. 4, 1979	"	"	"	"	<i>the</i> S/A Bill Cross			.00	
28639 Apr. 4, 1979	"	"	"	"	<i>the</i> Billy R. Cross	1461	897	.00 17,360	3 Parcels meadow acres
28639 Apr. 4, 1979	"	"	"	"	<i>the</i> Gary L. Shaw	1461	981	.00 13,920	Lot 6 Holland Ct.
28639 Apr. 4, 1979	"	"	"	"	<i>the</i> James J. Hillcutt	1461	904	.00 13,920	Lot 18 Mill Creek Ests. Woodside Mills, sec. C
28972 Apr. 4, 1979	"	"	"	"	<i>the</i> Elaise J. Barton	1461	987	.00 4,477	Lot 92 E. Eighth St. Western Hills, sec. I & II
29469 Apr. 6, 1979	"	"	"	"	<i>the</i> Charles W. Braswell	1462	232	.50 7,970	Lot 111 Alice Fair Dr. Canebrake I
30857 Apr. 10, 1979	"	"	"	"	<i>the</i> Homer Lee Moor, Jr.	1462	735	.00 11,022	Lot 9 Monmouth Ct. Mauetta
31028 Apr. 23, 1979	"	"	"	"	<i>the</i> Bobby Jay Cody	1464	63	.00 7,720	Lots 6, 7, 8, Clearview Ct. Cagle Lakewood
31480 Apr. 25, 1979	"	"	"	"	<i>the</i> Melvin Martin Griffin	1464	212	.50 11,590	Lot 9 & pt. lot 8 Emergen Brentwood, sec. 3
31991 Apr. 30, 1979	"	"	"	"	<i>the</i> Edward Lindsay Colyer	1464	732	.00 4,432	Lot 108 Sandhurst Dr. also easement
32832 May 2, 1979	"	"	"	"	<i>the</i> Marcia C. Laines	1465	142	.50 26,015	3.09 acs. Altamont Rd. Parkdale
May 10, 1979	"	"	"	"	<i>the</i> James W. Taylor	1465	980	.50 20,852	Lot 48 Woodbridge Dr.

INDIRECT or MORTGAGEE Index to Real Estate Mortgages -- Greenville County, S. C.

10
(E)

Open at Proper Tab according to First Letter or Letters of Name and refer to Buff Sub-Index sheet for page reference.

KEYS PRINTING CO.

FILE NUMBER DATE OF RECORD	MORTGAGEES FAMILY NAMES	GIVEN NAMES ABCDEFGH	GIVEN NAMES IJKLMNO	GIVEN NAMES PQRSTUVWXYZ	MORTGAGORS	BOOK	PAGE	AMOUNT	BRIEF DESCRIPTION, LOCATION, ETC. (NOT WARRANTED)
33279 May 15, 1979	Union	Home Loan Corp			Bruce C. Cannon <i>et al</i>	1466	398	.00 25,425	Hampton Garden <i>Sec. III</i> Lot 153 Halgate Dr. Wade
33279 May 15, 1979	"	" "	"	"	Anathy D. Chapman <i>et al</i>	1466	401	.50 8,351	Pleasant Valley Lot 133 Pleasant Ridge Dr.
33279 May 15, 1979	"	" "	"	"	Jesse Randall Eskew	1466	404	.00 7,970	Spring Sp. 2 Acre Buchhorn Rd. Chick
33279 May 15, 1979	"	" "	"	"	Berndy R. Rainey	1466	407	.00 11,590	Lot 20 Elaine Dr. Pine Brook
33416 May 15, 1979	"	" "	"	"	Jack D. Case <i>et al</i>	1466	463	.00 15,615	Unit 100 Inglewood Hts. Proj. Bleachery Village
35057 May 29, 1979	"	" "	"	"	William R. Hamblin	1468	80	.00 11,590	Lot 32 Lester ave. Union
35057 May 29, 1979	"	" "	"	"	David D. Wood, <i>et al</i>	1468	83	.00 17,360	Woodland Way Boxwood Manor Lot 6 Cor. Boxwood Lane &
35771 Jun. 4, 1979	"	" "	"	"	Rebecca J. Collins <i>III</i>	1468	877	.00 7,175	Backside acres Lot 11 Buckhorn Dr.
35809 Jun. 4, 1979	"	" "	"	"	J. Vandiver Jubille	1468	880	.50 40,962	Lot 10 1/2 Pt. lot 9 E. Washington
36187 June 6, 1979	"	" "	"	"	Rebecca J. Collins	1469	337		Subordination Agreement - for mtg. see Rem Bk. 1468 pp. 877 & judgment cases 78-3697 and 78-3722
"	"	" "	"	"	"	1469	337		
"	"	" "	"	"	"	1469	337		
36268 Jun. 7, 1979	"	" "	"	"	Charles D. Turner <i>et al</i>	1469	379	.00 17,360	Del Norte Ests. sec. 2 Lot 185 Del Norte sec.
36268 Jun. 7, 1979	"	" "	"	"	Robert W. Hossard	1469	382	.50 32,777	10.70 acs. Roper mt. rd.
36405 Jun. 8, 1979	"	" "	"	"	James N. Hughes <i>et al</i>	1469	481	.00 7,330	Lot 16 Laurel Lane Knollwood Hts.
36463 Jun. 8, 1979	"	" "	"	"	Johnny A. Brown	1469	574	.50 8,535	Lot 11 Edgewood Dr.

INDIRECT or MORTGAGEE Index to Real Estate Mortgages -- Greenville County, S. C.

Open at Proper Tab according to First Letter or Letters of Name and refer to Buff Sub-Index sheet for page reference.

KEYS PRINTING CO.

FILE NUMBER DATE OF RECORD	MORTGAGEES FAMILY NAMES	GIVEN NAMES ABCDEFGHIJ	GIVEN NAMES JKLMNO	GIVEN NAMES PQRSTUVWXYZ	MORTGAGORS	BOOK PAGE	AMOUNT	BRIEF DESCRIPTION, LOCATION, ETC. (NOT WARRANTED)
36685 Jan. 11, 1979	Union				<i>star</i> <i>Re-Record</i> Norald Lee Jones	1469.753	.50 2,129	Lot 111 Aestbury Dr. "Allwood" For orig. mtg. see R648H 1440 B. 73
37099 Jan. 14, 1979	"				<i>star</i> George Steve Erdman	1470.267	.50 12,517	Republic Sec. 2 Lot 218 Chatter Oak Dr.
37549 Jan. 18, 1979	"				<i>star</i> William H. Hamilton	1470.566	.00 11,590	Orig. Prop. Regime Unit 16-B Brunceel
37549 Jan. 18, 1979	"				<i>star</i> Shady L. White	1470.569	.50 12,767	Homestead acres Lot 13 Homewood ave.
37549 Jan. 18, 1979	"				<i>star</i> Russell L. Cobb, III	1470.572	.50 6,699	Springfield Lot 65 Morgan ave.
37549 Jan. 18, 1979	"				<i>star</i> Leslie D. Coole, III	1470.575	.50 16,217	Oakwood Acres Sec. 3 Lot 85 Lure Oak Ct.
550 Jul. 5, 1979	"				<i>star</i> Dance alan Coon	1472.554	.00 5,299	Orig. Prop. Regime Unit 35 Highlands
1119 Jul. 11, 1979	"				<i>star</i> Jean V. Rosselin, III	1473.84	.50 22,917	Lot 21
1752 Jul. 16, 1979	"				<i>star</i> Sidney J. Colbert, III	1473.609	.00 5,520	Templewood Dr. Pt. lot 52 Oakmont, sec. 1
4437 Aug. 6, 1979	"				<i>star</i> Ronnie J. Denmore	1475.990	.50 10,967	N. Hampton acres 1.47 ac. Millwood Cr.
4441 Aug. 6, 1979	"				<i>star</i> James D. Zooley, III	1475.993	.00 7,970	The meadows, sec. II Lot 11 meadowview dr.,
5714 Aug. 17, 1979	"				<i>star</i> Herbert J. Walter	1477.345	.50 12,192	Woodfields, sec. C Lot 159 Piney Woods Lane
5714 Aug. 17, 1979	"				<i>star</i> James H. Bishop, Jr.	1477.348	.50 28,522	Hillendale Hts. Lot 6 Davidson Rd.
5714 Aug. 17, 1979	"				<i>star</i> Lincoln N. Stubby	1477.351	.50 24,332	Hillside Dr. same lots, sec. B-1 Pt. lot 366 Car. Membership Ct.
5940 Aug. 17, 1979	"				<i>star</i> Curtis R. Neaton	1477.354	.00 5,576	Cheney Hts. Lot 20 Shudder Ct.
Aug. 20, 1979	"				<i>star</i> Myrna Kay Hooper	1477.563	.00 13,550	also ingress & egress Lot, Chick Spg. Dr.

INDIRECT or MORTGAGEE Index to Real Estate Mortgages - Greenville County, S. C.

10
(7)

Open at Proper Tab according to First Letter or Letters of Name and refer to Buff Sub-Index sheet for page reference.

KEYS PRINTING CO.

FILE NUMBER DATE OF RECORD	MORTGAGEES FAMILY NAMES	GIVEN NAMES ABCDEFGHIJ	GIVEN NAMES JKLMNO	GIVEN NAMES PQRSTUVWXYZ	MORTGAGORS	BOOK	PAGE	AMOUNT	BRIEF DESCRIPTION, LOCATION, ETC. (NOT WARRANTED)
6166 aug. 21, 1979	Union				<i>Star</i> Barry L. Steadham	1477	790	.00 11,590	<i>Star</i> Amulake Lot 29 Allinger Dr.,
6770 aug. 27, 1979	"	"	"	"	<i>Star</i> Otis L. Allen	1478	354	.50 20,852	Lot 38 Piney Grove Rd. Forest woods Sect 7, Lot 78 Rosewood Cr.
" 7030 aug. 28, 1979	"	"	"	"	<i>Star</i> John R. Stewart	1478	354	.50 6,699	Practise Knave, Sec. 2 Bellingham, Sec. 1 Lot 17 Clowdale Lane
7030 aug. 28, 1979	"	"	"	"	<i>Bygones</i> Frances Dianne	1478	553	.00 7,415	Fairview Dr. Lot 4 Weathers Cr.
7150 aug. 29, 1979	"	"	"	"	<i>Star</i> C. Bud Davis	1478	628	.00 17,360	Glendale II Austin Dr. Lot 19 Hickory Lane
7443 aug. 30, 1979	"	"	"	"	<i>Star</i> Philip L. Eppley	1478	984	.00 18,020	Highland Dr. 16.4 ac. Hwy. 414
7711 Sept. 4, 1979	"	"	"	"	<i>Star</i> Christine L. Barlow	1479	447	.00 7,330	Montage Hills, Sec. 2 Lot 3 Inverness St.
7759 Sept. 4, 1979	"	"	"	"	<i>Star</i> Robert L. Cochran	1479	450	.00 15,527	Bates Dr. Lot, Cox Rd.,
7913 Sept. 5, 1979	"	"	"	"	<i>Star</i> Richard E. Corner	1479	634	.00 11,590	Lot 30 Arsonne Dr. Glendale
8053 Sept. 5, 1979	"	"	"	"	<i>Star</i> Kenneth L. Corner	1479	637	.00 11,590	Lot 53 Ivory Lane Grille Dr.
8373 Sept. 6, 1979	"	"	"	"	<i>Star</i> Carroll Haskell Jones	1479	795	.50 15,062	Lot 21 Oakland Dr. Canfield I
8478 Sept. 10, 1979	"	"	"	"	<i>Star</i> Arthur N. Gardner	1480	75	.00 7,970	Lot 35 Sarasota Dr., Dr. Hally Hill
8610 Sept. 10, 1979	"	"	"	"	<i>Star</i> Charles W. Warner	1480	146	.00 15,615	Lot 34 Pt. Lot 2 Canfield Rd.
8911 Sept. 11, 1979	"	"	"	"	<i>Star</i> Lee P. McIndle	1480	297	.00 11,590	3.18 ac. thorn meadow Dr. Hally Hill
8911 Sept. 13, 1979	"	Bleachery	Employer	Union Fed. Credit	Ronald W. Herring	1480	581		Dr. Hally Hill, 1380 Dr. - 406 Release from Judgment Roll 79-3449

INDIRECT or MORTGAGEE Index to Real Estate Mortgages - Greenville County, S. C.

Open at Proper Tab according to First Letter or Letters of Name and refer to Buff Sub-Index sheet for page reference.

KEYS PRINTING CO.

FILE NUMBER DATE OF RECORD	MORTGAGEES FAMILY NAMES	GIVEN NAMES ABCDEFGHIJ	GIVEN NAMES JKLMNO	GIVEN NAMES PQRSTUVWXYZ	MORTGAGORS	BOOK	PAGE	AMOUNT	BRIEF DESCRIPTION, LOCATION, ETC. (NOT WARRANTED)
9509 Sept. 19, 1979	Union				George J. Adams, III III	1481	235	.50 12,517	Knollwood Hgts. Sec. 4 Lot 17 Kingsley Dr., wildrose Lake, Sunny acres
9576 Sept. 19, 1979	"	"	"	"	Aaron D. Knecht	1481	279	.05 9,231	Lot 17 Cor. Borden Cr. &
9670 Sept. 20, 1979	"	"	"	"	Martha S. Bruce III	1481	361	.50 10,427	Nashua Town Unit 79 Stanley Dr., S. Forest City
9670 Sept. 20, 1979	"	"	"	"	Thomas Perry Mellette	1481	364	.00 13,962	Lot 28 E. Blueberry Rd. The Cedars
10863 Sept. 28, 1979	"	"	"	"	Sterald R. Blair	1482	654	.00 9,395	Lot 3 Jullgate Rd., Nashua Town
10863 Sept. 28, 1979	"	"	"	"	Robert Frank Thompson	1482	657	.00 9,531	Unit 110 Stanley Dr., Spillville Lake, Cambridge St.
10863 Sept. 28, 1979	"	"	"	"	Frances M. McElrath III	1482	660	.50 20,882	Lot 37 Cor. Marchant Rd. & Pilgrim St.
11178 Oct. 2, 1979	"	"	"	"	Joseph N. Tompkins III	1482	958	.50 6,849	Lot 24 Hudson Rd. Sully ave. Sans Sanci
11469 Oct. 4, 1979	"	"	"	"	James W. Booth, Jr. Jr.	1483	250	.50 8,302	Lot 1 Cor. Perry Rd. & "Queen's" St. 3
11775 Oct. 6, 1979	"	"	"	"	Walter S. Knight, Jr. Jr.	1483	506	.50 11,573	Lot 2 & 1 Mayflower St Lot 31 Hilltop Dr.
12041 Oct. 10, 1979	"	"	"	"	Charles A. Pulcine III	1483	830	.00 11,590	V Ann St Pt. lot 10 Cor. E. Jullgate Dr.
12168 Oct. 11, 1979	"	"	"	"	W. Edward Durham Jr. III	1483	937	.00 7,051	Westwood Sec. 2 Lot 780 Yellow Wood Dr.
12886 Oct. 17, 1979	"	"	"	"	James W. Thompson, Jr.	1484	674	.50 5,639	Forrester Woods, sec. 7 Lot 85 Burning Bush Lane
13478 Oct. 22, 1979	"	"	"	"	James P. Herring, III III	1485	239	.50 8,714	Lot 1 Eunice Dr.
13533 Oct. 23, 1979	"	"	"	"	George E. Driffin Jr.	1485	396	.00 9,385	Lot 71 Verdun Estate
13657 Oct 23, 1979	"	"	"	"	Joseph G. McElveen III III	1485	444	.50 6,917	

INDIRECT or MORTGAGEE Index to Real Estate Mortgages - Greenville County, S. C.

Open at Proper Tab according to First Letter or Letters of Name and refer to Buff Sub-Index sheet for page reference.

KEYS PRINTING CO.

(1)

FILE NUMBER DATE OF RECORD	MORTGAGEES FAMILY NAMES	GIVEN NAMES ABCDEFGH	GIVEN NAMES IJKLMNO	GIVEN NAMES PQRSTUVWXYZ	MORTGAGORS	BOOK	PAGE	AMOUNT	BRIEF DESCRIPTION, LOCATION, ETC. (NOT WARRANTED)
13943 Oct. 25, 1979	Union				<i>etal</i> Gerald K. Walker	1485	704	.50 18,829	Lot 32 Hampton St. Chestnut Hills Sec. 1
13942 Oct. 25, 1979	"				<i>etal</i> Gerald K. Walker	1485	707	.50 18,829	Lot 63 Farmington Rd. Mtg. see L&M 34.14 79 Pg. 450
15702 Nov. 7, 1979	"				<i>etal</i> Robert L. Gathran	1487	586	.50	Release 1.41 acs. Cox Rd. for Journals St.
16614 Nov. 15, 1979	"				<i>etal</i> Waymond E. Burgess	1488	432	28,402	Lots 21 N. Cor. W. Eagle + Deverge Pl. Sec. 7
17204 Nov. 21, 1979	"				<i>etal</i> William L. Blackwell	1488	996	.50 20,122	Lot 42 Hedgewood Terrace Sales 3P.
17346 Nov. 23, 1979	"				<i>etal</i> Carl D. Curtis	1489	157	.00 11,820	11.2 acs. Duncan Rd. Watson Orchard also Pt. lot 38
17346 Nov. 23, 1979	"				<i>etal</i> Cameron E. Smith	1489	167	.50 36,846	Lot 20 Nighthorse Dr., Pine Forest
17624 Nov. 26, 1979	"				<i>etal</i> Robert Gene Cooper	1487	361	.00 9,530	Lot 126 Wapleton Dr., Northside Gardens
18917 Dec. 7, 1979	"				<i>etal</i> James L. Davis Jr.	1490	623	.00 11,820	Lot 16 Batenew Dr.
19276 Dec. 13, 1979	"				<i>etal</i> Douglas J. Dent	1490	967	.00 21,255	Lot 56 Augusta Cr.
19276 Dec. 13, 1979	"				<i>etal</i> E. Dale Humming	1490	990	.00 15,915	5.60 acs. Nammett Rd. Lofe Forest, sec III
19582 Dec. 14, 1979	"				<i>etal</i> Joyce S. Naultwood	1491	213	.50 22,619	Lot 135 Hermitage Rd. Parkside aces
20007 Dec. 19, 1979	"				<i>etal</i> Rebecca J. Collins	1491	566	.50 22,457	Lot 11 Buckhorn Dr. Christopher St.
20275 Dec. 21, 1979	"				<i>etal</i> Joseph N. Keith III	1491	920	.50 10,102	Lot, Cor. McMakin Dr. + Brentwood, sec. 1
20281 Dec. 21, 1979	"				<i>etal</i> Thomas L. Rogers Jr.	1491	838	.00 23,630	Lot 54 Hwy 276 Dr. Wynette Estate
20473 Dec. 27, 1979	"				<i>etal</i> James J. Campbell	1492	42	.00 10,060	Lots 98, 99, + 100 William

INDIRECT or MORTGAGEE Index to Real Estate Mortgages -- Greenville County, S. C.

Open at Proper Tab according to First Letter or Letters of Name and refer to Buff Sub-Index sheet for page reference.

KEYS PRINTING CO.

FILE NUMBER DATE OF RECORD	MORTGAGEES FAMILY NAMES	GIVEN NAMES ABCDEFGH	GIVEN NAMES IJKLMNO	GIVEN NAMES PQRSTUVWXYZ	MORTGAGORS	BOOK	PAGE	AMOUNT	BRIEF DESCRIPTION, LOCATION, ETC. (NOT WARRANTED)
20509 Dec 27, 1974	Union	Home Loan Corp S.C.			Robert M. Rollins	1492	56	.00 5,746	white oak Lot 19 Llewellyn Dr.
20666 Dec 28, 1979	"	"	"	"	John L. Fuzia, et al	1492	207	.50 34,337	Green Valley Lot 31 Green Valley Dr.
21697 Jan 4, 1980	"	"	"	"	Osby C. Southers et al	1492	511	.00 11,820	ave. East Lake Lot 15 1/2 lot 14 E. circle
21448 Jan 8, 1980	"	"	"	"	Charles J. Griffith	1492	751	.00 5,625	2 acc. Stenhouse Rd. Lurton
21448 Jan 8, 1980	"	"	"	"	Atter J. Ashy	1492	754	.50 37,592	Lot 79 Wallingford Rd. Jy mty. see Rem. Bl. 1 and 2 573
21704 Jan 10, 1980	"	"	"	"	Berry Lee Hippa, et al	1492	987	.00	Relian lots 9 + 10 Mayfield dr.
21996 Jan 15, 1980	"	"	"	"	William A. Hester	1493	233	.00 24,993	3 acres
22472 Jan 21, 1980	"	"	"	"	Mrs. Firecracker M.	1493	654	.00 47,274	Lot Co. James Dr. + Hwy 25
22470 Jan 21, 1980	"	"	"	"	9/18/82 James J. Casey James J. Casey III	1493	658	.00 47,274	Clearview Dr. Boone Sp.
22659 Jan 22, 1980	"	"	"	"	James Barry Kaine et al	1493	797	.00 11,820	Sec. I Lot 39 Conebrake Lane "Conebrake" Coach Hills
22830 Jan 24, 1980	"	"	"	"	Dennis D. Brooks	1493	973	.50 16,412	Lot 110 Twin Oaks Ct.
23136 Jan 28, 1980	"	"	"	"	J. Coleman Shouse et al	1494	190	.00 27,620	Lot 2 Co. Prentiss ave. + Elm Rd.
23091 Jan 28, 1980	"	"	"	"	James Ernest Harn	1494	193	.00 10,680	units 30 + 56 "Hobartown" Lynora Bridge Rd.
23136 Jan 28, 1980	"	"	"	"	David M. Armstrong et al	1494	227	.50 58,147	1.69 acres St. Marks Rd. + Berch. Super Hwy Home site
23225 Jan 28, 1980	"	"	"	"	Robert L. Rankin III et al	1494	263	.50 10,647	Lot 157 Co. Down Ln. + Broad Vista
23245 Jan 29, 1980	"	"	"	"	Calvin O. Cleveland	1494	328	.50 12,589	J. Forest East Lot 189 Pinefield Dr.

INDIRECT or MORTGAGEE Index to Real Estate Mortgages — Greenville County, S. C.

10
(H)

KEYS PRINTING COMPANY, GREENVILLE, S. C.

Open at Proper Tab according to First Letter or Letters of Name and refer to Buff Sub-Index sheet for page reference.

FILE NUMBER DATE OF RECORD	MORTGAGEES FAMILY NAMES	GIVEN NAMES ABCDEFGHIJ	GIVEN NAMES KLMNO	GIVEN NAMES PQRSTUVWXYZ	MORTGAGORS	BOOK	PAGE	Amount	BRIEF DESCRIPTION, LOCATION, ETC. (Not Warranted)
24194 Feb. 8, 1980	Union		Home Loan	Corp. Of S. C.	George D. Gunn, et al.	1495	103	33,935 ⁰⁰	River 2 tracts middle sugar
24569 Feb. 13, 1980	"	"	"	"	James C. Johnson, et al.	1495	456	5,340 ⁰⁰	Del Norte Ests. Lot 310 Del Norte Rd.
24662 Feb. 14, 1980	"	"	"	"	Charles E. Bianco, et al.	1495	530	8,522 ⁵⁰	Dwenger Place, sec. 9 Lot 169 Windward Way
24985 Feb. 18, 1980	"	"	"	"	James H. Courtney, et al.	1495	821	6,837 ⁵⁰	Eastgate Village Lot 75 Faithburg Sq.
25060 Feb. 19, 1980	"	"	"	"	Kenneth P. Coates, et al.	1495	879	17,690 ⁰⁰	Lot 20 alpine Dr.
25596 Feb. 25, 1980	"	"	"	"	John J. Boswell, et al.	1496	357	23,360 ⁰⁰	Sugar Creek, sec. 1 Lot 323 Silver Creek Rd.
26375 Mar. 4, 1980	"	"	"	"	Harold K. Redden, et al.	1497	126	17,690 ⁰⁰	300 Rock Crest Dr.
26667 Mar. 6, 1980	"	"	"	"	James D. Medlin, Jr.	1497	317	15,915 ⁰⁰	Duille Lot 1 Poinsettia, sec. 1
27033 Mar. 11, 1980	"	"	"	"	Carl D. Curtis, et al.	1497	729		see REM. Bk. 1489 pg. 157 subordination of mtg. - for mtg.
27023 Mar. 11, 1980	"	"	"	"	Robert E. Clark, et al.	1497	675	5,087 ⁵⁰	Lot 253 Yorkshire Dr.
27388 Mar. 14, 1980	"	"	"	"	Raymond W. Lynn, et al.	1497	955	12,432 ⁵⁰	Montebello Lot 29 East scenic Dr.
27680 Mar. 18, 1980	"	"	"	"	Martha Ann Ross, et al.	1498	288	68,672 ⁵⁰	Fairview Dr. Lot, Durbin, creek, Ft. an
29162 Apr. 1, 1980	"	"	"	"	Comisar E. Smith, et al.	1499	628	28,402 ⁵⁰	Woodside, sec. c Lot 33 E. Seventh St.
29941 Apr. 9, 1980	"	"	"	"	Raymond R. Drew, et al.	1500	333	8,025 ⁰⁰	St. City Pl. lots 314 Cleveland
30616 Apr. 16, 1980	"	"	"	"	Robert Wayne Norton, et al.	1500	880	5,087 ⁵⁰	Halmer area Lot 36 Mallory St.
31014 Apr. 21, 1980	"	"	"	"	Jack L. Linder, Jr.	1501	126	17,925 ⁰⁰	Lot 27 argonne Dr.

INDIRECT or MORTGAGEE Index to Real Estate Mortgages — Greenville County, S. C.

KEYS PRINTING COMPANY, GREENVILLE, S. C.

Open at Proper Tab according to First Letter or Letters of Name and refer to Buff Sub-Index sheet for page reference.

FILE NUMBER DATE OF RECORD	MORTGAGEES FAMILY NAMES	GIVEN NAMES ABCDEFGH	GIVEN NAMES IJKLMNO	GIVEN NAMES PQRSTUVWXYZ	MORTGAGORS	BOOK	PAGE	Amount	BRIEF DESCRIPTION, LOCATION, ETC. (Not Warranted)
33112 May 13, 1980	Union	Home Loan Corp. of S.C.			Jahra Henderson, et al	1503	75		for mtg. see form bk 1422 pg. 4 Released from judgment roll #80-152
33989 May 23, 1980	"	"	"	"	Shall R. Thur	1503	731	5,087	50 Lot 59 Westwood Sec. III Pickwick Hgts.
3559 Aug. 6, 1980	"	"	"	"	Kirk D. Mason	1510	54	9,125	50 Lot 2 Waters ave. Wynhamer Ct.
4505 Aug. 14, 1980	"	"	"	"	Larry Smith	1511	113	6,579	50 Lot 8 Glenmore Dr. Mainingale
5989 Aug. 27, 1980	"	"	"	"	Kay S. Gussner	1512	125	3,525	50 Lot 43 Ballingwood Dr.
6409 Aug. 29, 1980	"	"	"	"	Francis F. Jolley, et al	1513	652	9,125	50 Lot 10 & 11 East St. Augusta area
8562 Sep. 17, 1980	"	"	"	"	George Stephen	1516	299	8,552	50 Lot 7 Churchhill Cr. Hampshire Hills
9065 Sep. 22, 1980	"	"	"	"	John S. Sizemore, Jr.	1516	952	20,252	50 Lot 25 Lacomie Dr., ave.
12074 Oct. 17, 1980	"	"	"	"	Clyde R. Coffey, et al	1520	876	27,770	50 Lots 35 & 36 Rodney Holly Creek, H. Ct.
12998 Oct. 24, 1980	"	"	"	"	Richard D. Altman	1522	82	7,120	50 Lot 28 Sullygate Lane
12998 Oct. 24, 1980	"	"	"	"	Loy C. Watkins, et al	1522	85	5,087	50 Unit 18 Harbor Town Ct.
13366 Oct. 23, 1980	"	"	"	"	Jannie J. Bellant	1522	399	16,742	50 5200 N. Norman Ridge Sec. 1
13471 Oct. 29, 1980	"	"	"	"	James W. Goldfinch	1522	517	24,262	50 Lot 52 Pelham Woods Belle Meade, Sec. III
14422 Nov. 7, 1980	"	"	"	"	Wallace M. Knecht, Jr.	1523	792	6,117	50 Lot 205 Pine Creek Cr.
16235 Nov. 26, 1980	"	"	"	"	Lawrence L. Sullock	1525	784	13,660	50 Del Norte Gate, Sec. IV Lot 102 Newtonman Ave. Rd.
16365 Nov. 28, 1980	"	"	"	"	James Ernest Harr	1525	926	10,752	50 Harbor Town Unit 30 Spinaker Ct.

INDIRECT or MORTGAGEE Index to Real Estate Mortgages — Greenville County, S. C.

KEYS PRINTING COMPANY, GREENVILLE, S. C.

Open at Proper Tab according to First Letter or Letters of Name and refer to Buff Sub-Index sheet for page reference.

FILE NUMBER DATE OF RECORD	MORTGAGEES FAMILY NAMES	GIVEN NAMES ABCDEFGH	GIVEN NAMES IJKLMNO	GIVEN NAMES PQRSTUVWXYZ	MORTGAGORS	BOOK	PAGE	Amount	BRIEF DESCRIPTION, LOCATION, ETC. (Not Warranted)
17655 Dec. 12, 1980	Union		Home Loan	Corp. Of S. C.	Paul B. Young, etal	1527	368	.00 7,770	Woodcliff Lot 6 Woodcliff et.
18147 Dec. 17, 1980	"	"	"	"	Robert E. Barnett, etal	1527	923	.50 20,252	5.454 ave. - also L/W
18503 Dec. 22, 1980	"	"	"	"	and Delia A. Mellette Delia Mellette Davis	1528	217	.00 5,615	Woodfield, Sec. A Lot 287 Foxhall Rd.
20248 Jan. 14, 1981	"	"	"	"	James C. Alexander, etal	1529	987	.50 6,653	Sec. II Lot 160 Hillsborough
21147 Jan. 23, 1981	"	"	"	"	M. Keith Collins, etal	1530	853		Release from Judgment Roll #80-4142 - for mtg. see Rem. Bd. 1434 off - 288
22753 Feb. 11, 1981	"	"	"	"	John Franklin McQueen	1532	245	.00 5,588	Lot 51 Crosby ls. Paramount PK.
22802 Feb. 11, 1981	"	"	"	"	Rebecca F. Collins	1532	379		Release from Judgment Roll #80-6227 - for mtg. see Rem. Bd. 1491 off - 566
23334 Feb. 17, 1981	"	"	"	"	etal Samuel W. Hammond	1532	699	.50 6,117	Colonial Hills, Sec. II Lot 72 Fairfield Cr.
23704 Feb. 20, 1981	"	"	"	"	Mrs. Fineracker's Inc. at/tn James F. Casey	1533	186	.00 71,430	Lot, Hwy. 25
23703 Feb. 20, 1981	"	"	"	"	James F. Casey, III	1533	188	.00 71,430	Parcel Clearview Dr.
23783 Feb. 23, 1981	"	"	"	"	etal Robert M. Ballinger	1533	300	.50 42,357	Ac. Lots 213 E. Washington
23937 Feb. 24, 1981	"	"	"	"	Cynthia R. Lee, etal	1533	392	.00 7,120	then features Lot 13 Hoxey Dr.
24036 Feb. 25, 1981	"	"	"	"	Dora B. Mackonis	1533	493	.50 4,587	Lot 4 Ash Shoals Rd.
25168 Mar. 9, 1981	"	"	"	"	James Mc Cray, Jr. etal	1534	524	.00 9,475	Mc Daniel tract H. lot 30 Augusta Rd.

INDIRECT or MORTGAGEE Index to Real Estate Mortgages — Greenville County, S. C.

KEYS PRINTING COMPANY, GREENVILLE, S. C.

Open at Proper Tab according to First Letter or Letters of Name and refer to Buff Sub-Index sheet for page reference.

FILE NUMBER DATE OF RECORD	MORTGAGEES FAMILY NAMES	GIVEN NAMES ABCDEFGHIJ	GIVEN NAMES JKLMNO	GIVEN NAMES PQRSTUVWXYZ	MORTGAGORS	BOOK	PAGE	Amount	BRIEF DESCRIPTION, LOCATION, ETC. (Not Warranted)
25252 Mar. 14, 1921	Union				Charles E. Landers	1534	629	7,120 ^{.00}	Lot Jubah mt. Rd. Spartanburg County
25252 Mar. 10, 1921	"	"	"	"	Wiley L. Caldwell, <i>trac</i>	1534	632	9,036 ^{.00}	Lot 415 also Prop. in Spartanburg County
25252 Mar. 10, 1921	"	"	"	"	Wiley L. Caldwell, <i>trac</i>	1534	636	59,869 ^{.95}	Lot 415 also Prop. in Spartanburg County
25545 Mar. 12, 1921	"	"	"	"	The Henderson Co. <i>III ave</i>	1534	964	15,215 ^{.00}	Lot 3 Rogers ave. Spartanburg
25545 Mar. 12, 1921	"	"	"	"	Freddie Dow Calstar	1534	967	20,252 ^{.50}	Kitching Post Lane Coach Works Lot 190 cor. Duminiwood Dr. & O'Neal St.
26395 Mar. 23, 1921	"	"	"	"	Roll L. Turner, <i>trac</i>	1535	781	62,407 ^{.50}	5 ac. N. Lake Rd. Spring Forest
26604 Mar. 24, 1921	"	"	"	"	John B. Phillips, <i>trac</i>	1535	949	5,087 ^{.50}	Lot 22 Spring Forest Rd. O'Neal St.
26772 Mar. 25, 1921	"	"	"	"	Charles E. Landers <i>trac</i>	1536	62	18,247 ^{.50}	Lot C. C. Camp Rd. Spartanburg woods sec. 4
26916 Mar. 26, 1921	"	"	"	"	Clayton L. Krejci, Jr.	1536	158	11,155 ^{.00}	Lot 180 Royal Oak Rd. O'Neal St.
27009 Mar. 27, 1921	"	"	"	"	Wilson B. Tucker, <i>trac</i>	1534	336	7,621 ^{.00}	Tract 2 Williamsonburg Dr. Oak Mill Rd.
27896 Apr. 3, 1921	"	"	"	"	Herman J. Dill, Jr.	1537	237	42,407 ^{.50}	Lot Cor. Sandblow Rd. Hickory Tavern
28652 Apr. 13, 1921	"	"	"	"	M. Scott Hughes, <i>trac</i>	1538	130	7,000 ^{.00}	Unit 80 Stanley Dr. Popertree sec. 2
29297 Apr. 17, 1921	"	"	"	"	James C. Carbaugh, <i>trac</i>	1538	636	6,892 ^{.50}	Lot 126 Chester Oak Dr. Spartanburg Rd. Corner 8th St.
29621 Apr. 22, 1921	"	"	"	"	Augustul Kim, <i>trac</i>	1538	956	15,165 ^{.00}	Lot 77 Henderson Rd. & Tris mt. State Ph. Co. - 5th St. 40
29619 Apr. 22, 1921	"	"	"	"	John A. Cogdell	1538	963	65,415 ^{.00}	9.1 ac. Cor. Ducktown Rd. & O'Neal St.
29731 Apr. 23, 1921	"	"	"	"	Francis K. Tedesco, <i>trac</i>	1539	55	18,175 ^{.00}	Lot 101 Pt. lot 11 E. 8th St.

INDIRECT or MORTGAGEE Index to Real Estate Mortgages — Greenville County, S. C.

KEYS PRINTING COMPANY, GREENVILLE, S. C.

Open at Proper Tab according to First Letter or Letters of Name and refer to Buff Sub-Index sheet for page reference.

(5)

FILE NUMBER DATE OF RECORD	MORTGAGEES FAMILY NAMES	GIVEN NAMES ABCDEFGHIJ	GIVEN NAMES KLMNO	GIVEN NAMES PQRSTUVWXYZ	MORTGAGORS	BOOK	PAGE	Amount	BRIEF DESCRIPTION, LOCATION, ETC. (Not Warranted)
29903 Apr. 23, 1981	Union	Home Loan	Coop. Of S.	C.	M. Scott Hughes <i>tr</i>	1539	120	7,075	Harbor Square Unit 80 Stanley Dr.
30071 Apr. 27, 1981	"	"	"	"	Charles N. Thorne <i>tr</i>	1539	315	15,165	Del Norte, 6th Sec. II Lot 456 Branfield Rd.
31047 May 6, 1981	"	"	"	"	Barkley W. Zale, <i>tr</i>	1540	450	21,250	Calico Ct. Platte creek, H.T. Lot 8 Cor. Stallings Rd. +
31177 May 7, 1981	"	"	"	"	Earl Lawrence Greene <i>tr</i>	1540	584	24,250	Parkside avenue Lot 11 Buckhorn Dr.
31233 May 8, 1981	"	"	"	"	Stephen J. Epstein	1540	668	24,262	Sec. 1 Lot 52 Plham woods
31701 May 13, 1981	"	"	"	"	Martha Ann H. Martin <i>tr</i>	1541	108	30,275	Lot 6 Oakway Knollwood Bldg.
32250 May 19, 1981	"	"	"	"	Brian D. Hawthornchwaite <i>tr</i>	1541	622	37,345	Lot 30 Huntington Rd.
32250 May 19, 1981	"	"	"	"	First Carolina Const. Co.	1541	625	40,352	Lot 3 Southland ave. Platte creek H.T.
32832 May 26, 1981	"	"	"	"	Maria J. Hall, <i>tr</i>	1542	140	8,362	Lot 133 Hoppin John Lane Sec. II
33418 June 2, 1981	"	"	"	"	Melrose A. DiBlasi <i>tr</i>	1542	955	7,920	Lot 88 Westminster Village Palvale, Sec. A
34451 June 11, 1981	"	"	"	"	Keith A. Tobias, <i>tr</i>	1543	807	6,653	Lot 8 Summit St. Hk. Creek Spg. Dr.
34464 June 12, 1981	"	"	"	"	Ronald C. Carlile	1543	868	19,835	Lot 5 Idonia, Dr. Rosewood Sharon Dr.
35341 June 22, 1981	"	"	"	"	Jerry L. Norman, <i>tr</i>	1544	798	10,977	Lot 35 Derwood Lane Oxford Hk.
35861 June 26, 1981	"	"	"	"	Doyle R. Lease <i>tr</i>	1545	366	7,120	Lot 37 Williams Dr. Ann St.
925 July 10, 1981	"	"	"	"	William E. Dusham, <i>tr</i>	1546	666	15,540	Pl. lot 10 E. Jallulah Dr. +
923 July 10, 1981	"	"	"	"	William J. Finnell	1546	669	16,242	Pl. lot 10 Rainbow Cr.

INDIRECT or MORTGAGEE Index to Real Estate Mortgages — Greenville County, S. C.

KEYS PRINTING COMPANY, GREENVILLE, S. C.

Open at Proper Tab according to First Letter or Letters of Name and refer to Buff Sub-Index sheet for page reference.

FILE NUMBER DATE OF RECORD	MORTGAGEES FAMILY NAMES	GIVEN NAMES ABCDEFGHIJ	GIVEN NAMES JKLMNO	GIVEN NAMES PQRSTUVWXYZ	MORTGAGORS	BOOK	PAGE	Amount	BRIEF DESCRIPTION, LOCATION, ETC. (Not Warranted)
July 17, 1981 1615	Union	Home Loan Corp. Of S. C.			Maurice Francis ^{etal} Law	1547	252	.50 16,242	annissa acres Lot 15 Emily Lane
July 21, 1981 1836	"	"	"	"	Emmanuel E. Karam ^{etal}	1547	499	.50 5,087	Brentwood, sec. 11 Lot 88 Raven Dr.
July 22, 1981 1979	"	"	"	"	H/E - Gary Shaw Bldr. Gary L. Shaw	1547	671		release from judgment Rec # 81-3787 - for inty sue R. M. B. 1461 ff. 1901
July 22, 1981 1923	"	"	"	"	Kay J. Causson	1547	576	.50 6,117	Morningside Lot 40 Callingwood Dr.
July 23, 1981 2061	"	"	"	"	James R. Baker, ^{etal}	1547	731	.00 12,000	sec. 1 Lot 2 Allham woods
Aug. 11, 1981 3780	"	"	"	"	Dary Forte, ^{etal}	1549	567	.00 27,620	Sugar creek Lot 66 Sugar Creek sec.
Aug. 11, 1981 3780	"	"	"	"	Charles J. Bermer ^{etal}	1549	570	.00 7,920	Palmetto sec. 2 Lot 10 Meyers Ct.
Aug. 11, 1981 3780	"	"	"	"	Claude A. Hoover, ^{etal}	1549	583	.00 22,005	Imperial Hills Lot 2 Mt. Creek Rd.
Aug. 11, 1981 3773	"	"	"	"	Katherine Schfield	1549	590	.00 27,350	N.P.L. Unit 26.9 Briarwood
Aug. 11, 1981 3853	"	"	"	"	Eger D. Lewis, ^{etal}	1549	613	.00 9,125	Palmetto terrace Lots 81 & 82 Feral Dr.
Sept. 13, 1981 6430	"	"	"	"	Raymond L. Druel ^{etal}	552	374	.00 27,829	lot 3 Cleveland st. apt. Brentwood, sec. 1
Sept. 13, 1981 6513	"	"	"	"	Thomas L. Rogers, Jr.	552	377	.00 31,339	Lot 54 1/2 rd. Hwy 270 University hts.
Sept. 29, 1981 7746	"	"	"	"	Jane N. Ingram	553	882	.00 24,900	Lot 40 Ballantray Dr.
Sept. 30, 1981 8137	"	"	"	"	David E. Lunn, ^{etal}	1554	60	.50 21,052	sec. 4 Lot 117 Deverger Pl.
Oct. 1, 1981 8263	"	"	"	"	William P. Mundy, ^{etal}	1554	232	.00 11,155	Coachman, est. sec. 11 Lot 15 Cadillac Ct.

INDIRECT or MORTGAGEE Index to Real Estate Mortgages — Greenville County, S. C. 10

KEYS PRINTING COMPANY, GREENVILLE, S. C.

Open at Proper Tab according to First Letter or Letters of Name and refer to Buff Sub-Index sheet for page reference.

(K)

FILE NUMBER DATE OF RECORD	MORTGAGEES FAMILY NAMES	GIVEN NAMES ABCDEFGHIJ	GIVEN NAMES JKLMNO	GIVEN NAMES PQRSTUVWXYZ	MORTGAGORS	BOOK	PAGE	Amount	BRIEF DESCRIPTION, LOCATION, ETC. (Not Warranted)
8280 Oct. 1, 1981	Union	Home Loan Corp. Of S. C.			Richard J. Cohn	1554	247	10,127	Conclude I Lot 25 Stratton Dr.
8803 Oct. 7, 1981	"	"	"	"	Evelyn N. Jewell etal	1554	693	10,242	Super creek, Sec. I Lot 73 Bear creek rd.
9215 Oct. 12, 1981	"	"	"	"	Clarence A. West, III	1555	25	9,625	Del Norte, Sec. III Lot 392 Wilbourne cl.
9429 Oct. 14, 1981	"	"	"	"	James M. Adcock, etal	1555	230	8,856	Parkins Lake, Sec. II Lot 27 Jimmie Way
9555 Oct. 15, 1981	"	"	"	"	David L. Harrison	1555	338	63,400	Chanteller Sec. II Tract 24 Lot 100 E. Lenoir oak Dr.
9550 Oct. 15, 1981	"	"	"	"	Merrell A. Vilag, etal	1555	335	10,000	Sec. 1 Super creek Lot 315 Silver Pine Ct.
10057 Oct. 21, 1981	"	"	"	"	Scott A. Silvers, etal	1555	845	17,945	Brookside 2nd Lot 12 Adams mill Rd.
10245 Oct. 23, 1981	"	"	"	"	David W. Riggins, etal	1556	50	8,572	Lot 10 Edwards Forest
10344 Oct. 26, 1981	"	"	"	"	Jerome P. Carne, etal	1556	141	10,127	also lot 39 Burgess ave. Pt. lots 46 & 47 Newland ave.
10926 Nov. 2, 1981	"	"	"	"	David J. Hallingworth	1556	785	13,160	Cherokee forest Lot 31 Sabella Dr.
11285 Nov. 5, 1981	"	"	"	"	Jamie C. Robinson	1557	135	6,653	Dr. Belle meade Lot 142 Pine creek (Cherokee)
11892 Nov. 13, 1981	"	"	"	"	Charles D. Hally, etal	1557	646	25,000	Chanteller Sec. I Tract 24 Lot 41 W. Lenoir oak Dr.
12087 Nov. 16, 1981	"	"	"	"	George S. Dunn, etal	1557	859	67,570	Prop. in Pickens 26.3 acs. also 51.7 acs. also
12206 Nov. 17, 1981	"	"	"	"	Leary M. Jones, etal	1557	897	6,711	Burlington Sp. Jaylors Lot 27 Center ave.
16675 Jan. 25, 1982	"	"	"	"	Dennis C. Waldrop, etal	1562	20	8,122	Allwood Lot 95 Anthony Dr.
17846 Feb. 9, 1982	"	"	"	"	Kenneth E. Lafford	1563	172	15,165	also lot Lot 4 Knollwood Dr.

INDIRECT or MORTGAGEE Index to Real Estate Mortgages — Greenville County, S. C.

KEYS PRINTING COMPANY, GREENVILLE, S. C.

Open at Proper Tab according to First Letter or Letters of Name and refer to Buff Sub-Index sheet for page reference.

FILE NUMBER DATE OF RECORD	MORTGAGEES FAMILY NAMES	GIVEN NAMES ABCDEFGHIJ	GIVEN NAMES JKLMNOPQ	GIVEN NAMES RSTUVWXYZ	MORTGAGORS	BOOK	PAGE	Amount	BRIEF DESCRIPTION, LOCATION, ETC. (Not Warranted)
17996 Feb. 11, 1982	Union	Home Loan Corp. Of S. C.			Joann Snyder	1563	356	50 10,652	N.P.R. Unit 43 The Highlands
18043 Feb. 11, 1982	"	"	"	"	Ann Marie Lipscomb M. Hall	1563	372	.00 50,000	Lot 14 Riverside Dr.
18670 Feb. 19, 1982	"	"	"	"	Charles W. Kauffman	1564	38	.00 9,925	Lot 1 Milford Church
18723 Feb. 19, 1982	"	"	"	"	David D. Douglas, et al	1564	91	.50 8,622	Lot 13 Monte Jr.
18916 Feb. 23, 1982	"	Carbide Corp.			Greenville County, S.C.	1564	332		Loan Agreement
19104 Feb. 25, 1982	"	Home Loan Corp. of S. C.			Robert S. Duncan et al	1564	492	.00 12,000	Sec. 6 Lot 278 Colonial Hills
19503 Mar. 2, 1982	"	"	"	"	Daniel W. Freeman	1564	892	.00 5,000	Richwick Hts. Lot 42 Hurley Ave.
19702 Mar. 4, 1982	"	"	"	"	Albert M. Sanders	1565	39	.50 10,177	Village N. P. Unit No. 1 Oak Grove
19951 Mar. 5, 1982	"	"	"	"	Donald E. Miller, et al	1565	189	.00 25,790	Sec. II Holly Springs Mouldin Lot 63 Bridges Rd.
20478 Mar. 12, 1982	"	"	"	"	Harold S. Dexter, et al	1565	719	.00 9,675	Lot 124 Rutledge Ave.
20689 Mar. 16, 1982	"	"	"	"	Timothy D. Fisher, et al	1565	898	.00 9,125	North pass Lot 7 V. Orey Dr.
20689 Mar. 16, 1982	"	"	"	"	Wilson L. Ellenburg	1565	901	.50 8,622	also lot 107 Rutherford Dr. 1st Ave. Lot 8 Greer Mill Village
20806 Mar. 17, 1982	"	"	"	"	Donald Warren, et al	1566	15	.50 26,659	see plant. M. II sec. 2 addition #1 Lot 31 Plantation Dr. Holly
21442 Mar. 25, 1982	"	"	"	"	Donald Warren, et al	Re-Record 1566	525	.50 26,659	for my mtg see R & M bk. 1566 p. 15. Lot 3 Plantation Dr. Holly see plant. M. II sec. 2 addition #1
21499 Mar. 26, 1982	"	"	"	"	David N. Kersey, et al	Re-Record 1566	525	.00 15,165	Plant. Lot 51 Holly see

INDIRECT or MORTGAGEE Index to Real Estate Mortgages — Greenville County, S. C.

KEYS PRINTING COMPANY, GREENVILLE, S. C.

☞ Open at Proper Tab according to First Letter or Letters of Name and refer to Buff Sub-Index sheet for page reference.

L

FILE NUMBER DATE OF RECORD	MORTGAGEES FAMILY NAMES	GIVEN NAMES ABCDEFGH	GIVEN NAMES IJKLMNO	GIVEN NAMES PQRSTUVWXYZ	MORTGAGORS	BOOK	PAGE	Amount	BRIEF DESCRIPTION, LOCATION, ETC. (Not Warranted)
21585 Mar. 29, 1982	Union -			Co., dnc. Tidewater Fin.	Carabo Capital	✓	✓	✓	82-1324 Furniture - 2421 Laurens Rd.
21564 Mar. 29, 1982	"			Home Loan Corp. of S. C.	Dary L. Watkins	1566	669	17,745.00	Harbor Town Unit 72 Stanley Dr. + Perry Rd.
22454 Apr. 7, 1982	"	"	"	"	Camron E. Smith, et al	1567	443	19,300.00	Lot 20 Cor. Dykeson ave
22527 Apr. 7, 1982	"	"	"	"	George W. Mc Lure, et al	1567	503	10,127.50	Sec. 4 Mauldin Lot 162 Forester woods
22884 Apr. 13, 1982	"	"	"	"	Elias Armaly	1567	800	12,157.50	H.P.R. Unit E-7 Town Park
22884 Apr. 13, 1982	"	"	"	"	Sarah U. Reynolds	1567	803	19,250.00	Lot 1 mtr. View ave.
23027 Apr. 15, 1982	"	"	"	"	Nilla L. Caldwell, et al	1568	1	78,168.39	also Prop. Spartanburg Cty. Lots 415 Mayhew St.
23572 Apr. 22, 1982	"	"	"	"	Reborah A. Gardner	1568	464	5,915.00	also Pt. lot 4 Glenn St. Bates 74 Lot 5 Deer Run. Blue Ridge, 1974
24052 Apr. 28, 1982	"	"	"	"	James F. Campbell, et al	1568	872		Release Lien from Judgment Roll # 82-1702 - for Mtg. see Rem Book 1492 pg. 42
25335 May 14, 1982	"	"	"	"	William C. Cross	1570	35	5,890.00	H.P.R. Lot 182 Argylewood
25507 May 17, 1982	"	"	"	"	Michael K. Armstrong	1570	223	8,322.50	Coedale Lot 12 Rosemary Lane
26719 May 31, 1982	"	"	"	"	William C. Hawkins	1571	422	30,327.50	Kellywood 5 mile Lot 23 Deer Hill Dr.
26743 May 31, 1982	"	"	"	"	Joseph N. Levy, et al	1571	436	25,265.00	fully see Rem. A. II Sec. II Lot 18 Hallymont Ct.
28825 June 23, 1982	"	"	"	"	David W. Riggins, et al	1573	451		Corp. for Mtg. under Ch. 1556 pg. 50 Mtg. assigned American Financial
28925 June 23, 1982	"	"	"	"	Kenneth E. Safford, et al	1573	452		Corp. for Mtg. see Rem. Ch. 1563 pg. 172 Mtg. assigned American Financial

INDIRECT or MORTGAGEE Index to Real Estate Mortgages — Greenville County, S. C.

KEYS PRINTING COMPANY, GREENVILLE, S. C.

Open at Proper Tab according to First Letter or Letters of Name and refer to Buff Sub-Index sheet for page reference.

FILE NUMBER DATE OF RECORD	MORTGAGEES FAMILY NAMES	GIVEN NAMES ABCDEFGHIJ	GIVEN NAMES IJKLMNO	GIVEN NAMES PQRSTUVWXYZ	MORTGAGORS	BOOK	PAGE	Amount	BRIEF DESCRIPTION, LOCATION, ETC. (Not Warranted)
28825 June 23 1982	Union	Home Loan Corp. of S.C.			James C. Robinson	1573	453		Corp. for mtg. on Rem Bl. 1557 pg. 125. Mtg. assigned to Sunamerica Financial
28825 June 23 1982	"	"	"	"	David L. Harrison, et al	1573	454		Corp. for mtg. on Rem Bl. 1555 pg. 338 Mtg. assigned to Sunamerica Financial
28825 June 23 1982	"	"	"	"	Scott A. Silverman, et al	1573	455		Corp. for mtg. on Rem Bl. 1555 pg. 845 Mtg. assign. Sunamerica Financial
28825 June 23 1982	"	"	"	"	James M. Adcock, et al	1573	456		Corp. for mtg. on Rem Bl. 1555 pg. 230 Mtg. assign. Sunamerica Financial
28825 June 23 1982	"	"	"	"	Clarence H. West III	1573	457		Corp. for mtg. on Rem Bl. 1555 pg. 25 Mtg. assign. Sunamerica Financial
28825 June 23 1982	"	"	"	"	Evelyn H. Jewell	1573	458		Corp. for mtg. on Rem Bl. 1554 pg. 693 Mtg. assign. Sunamerica Financial
28825 June 23 1982	"	"	"	"	Jane H. Ingram	1573	459		Corp. for mtg. on REM Bl. 1553 pg. 882 Mtg. assign. Sunamerica Financial
28825 June 23 1982	"	"	"	"	William P. Mundy, et al	1573	460		Corp. for mtg. on REM Bl. 1554 pg. 332 Mtg. assign. Sunamerica Financial
28825 June 23 1982	"	"	"	"	David E. Dunn, et al	1573	461		Corp. for mtg. on REM Bl. 1554 pg. 60 Mtg. assign. Sunamerica Financial
28825 June 23 1982	"	"	"	"	Thomas L. Rogan, Jr.	1573	462		Corp. for mtg. on Rem Bl. 1552 pg. 370 Mtg. assign. Sunamerica Financial
28825 June 23 1982	"	"	"	"	Robert E. Clark, et al	1573	463		Corp. for mtg. on REM Bl. 1497 pg. 675 Mtg. assign. Sunamerica Financial
28825 June 23 1982	"	"	"	"	Raymond R. Drew, et al	1573	464		Corp. for mtg. on Rem Bl. 1552 pg. 344 Mtg. assign. Sunamerica Financial
28825 June 23 1982	"	"	"	"	Robert S. Duncan	1573	465		Corp. for mtg. on Rem Bl. 1564 pg. 452 Mtg. assign. Sunamerica Financial
28825 June 23 1982	"	"	"	"	Gerald A. Vilag, et al	1573	466		Corp. for mtg. on Rem Bl. 1555 pg. 325 Mtg. assign. Sunamerica Financial
28825 June 23 1982	"	"	"	"	David J. Hollingsworth, et al	1573	467		Corp. for mtg. on Rem Bl. 1556 pg. 785 Mtg. assign. Sunamerica Financial
28825 June 23 1982	"	"	"	"	Dorje B. Peace	1573	468		Corp. for mtg. on Rem Bl. 1545 pg. 366 Mtg. assign. Sunamerica Financial

INDIRECT or MORTGAGEE Index to Real Estate Mortgages — Greenville County, S. C.

KEYS PRINTING COMPANY, GREENVILLE, S. C.

Open at Proper Tab according to First Letter or Letters of Name and refer to Buff Sub-Index sheet for page reference.

10
M

FILE NUMBER DATE OF RECORD	MORTGAGEES FAMILY NAMES	GIVEN NAMES ABCDEFGHIJ	GIVEN NAMES KLMNO	GIVEN NAMES PQRSTUVWXYZ	MORTGAGORS	BOOK	PAGE	Amount	BRIEF DESCRIPTION, LOCATION, ETC. (Not Warranted)
28825 June 23 1982	Union	Home Loan Corp. of S.C.			David H. Kelsey, et al	1573	469		Corp. for mtg. on Lem Bl. 1566 pg 608 mtg. assigned Sunamerican Financial
28825 June 23 1982	"	"	"	"	Donald E. Miller, et al	1573	470		Corp. for mtg. on Lem Bl. 1565 pg 188 mtg. assigned Sunamerican Financial
28825 June 23 1982	"	"	"	"	Deborah A. Gardner	1573	471		Corp. for mtg. on Lem Bl. 1568 pg. 464 mtg. assigned Sunamerican Financial
28825 June 23 1982	"	"	"	"	Ann Marie Lipscomb	1573	472		Corp. for mtg. on Lem Bl. 1563 pg. 372 mtg. assigned Sunamerican Financial
28825 June 23 1982	"	"	"	"	Samuel W. Freeman, et al	1573	473		Corp. for mtg. on Lem Bl. 1564 pg 892 mtg. assigned Sunamerican Financial
28825 June 23 1982	"	"	"	"	Charles W. Kauffman, Jr. et al	1573	474		Corp. for mtg. on Lem Bl. 1564 pg. 38 mtg. assigned Sunamerican Financial
28825 June 23 1982	"	"	"	"	Abraham H. Reynolds	1573	475		Corp. for mtg. on Lem Bl. 1561 pg 803 mtg. assigned Sunamerican Financial
28825 June 23 1982	"	"	"	"	Wilhelm C. Cron	1573	476		Corp. for mtg. on Lem Bl. 1570 pg. 35 mtg. assigned Sunamerican Financial
28825 June 23 1982	"	"	"	"	Donald L. Warren, et al	1573	477		mtg. assigned Sunamerican Financial
28825 June 23 1982	"	"	"	"	"	1573	477		Corp. for mtg. on Lem Bl. 1566 pg 1566 pg. 525 Corp. for mtg. on Lem 1570 pg. 54 mtg. assigned Sunamerican Financial
29148 June 28 1982	"	"	"	"	Kirk J. Mason	1573	865		mtg. assigned Sunamerican Financial
82 July 1 1982	"	"	"	"	Billy Joe Shilstrap, et al	1574	196	9,365	Notes Lot 19 Circle Dr - Franklin also .77 ac.
1059 July 14 1982	"	"	"	"	Jimmy Lamar Johnson, et al	1575	227	7,420	2.67 ac. Fairview Rd. + Crescent ave.
1196 July 16 1982	"	"	"	"	James Kenyon Lewis	1575	371	35,125	Lot 3 Cor. Chulland St. Lodge Chick Spg. 74.
1603 July 21 1982	"	"	"	"	Johnny C. Phillips, et al	1575	790	10,177	Lot 8 Nesting Ct. Coral Mountainhome
1696 July 22 1982	"	"	"	"	Jennifer Lynn Mena	1575	819	28,750	Lot 40 Crosscreek Lane

INDIRECT or MORTGAGEE Index to Real Estate Mortgages — Greenville County, S. C.

()
 Open at Proper Tab according to First Letter or Letters of Name and refer to Buff Sub-Index sheet for page reference.

FILE NUMBER DATE OF RECORD	MORTGAGEES FAMILY NAMES	GIVEN NAMES ABCDEFGH	GIVEN NAMES IJKLMNO	GIVEN NAMES PQRSTUVWXYZ	MORTGAGORS	BOOK	PAGE	Amount	BRIEF DESCRIPTION, LOCATION, ETC. (Not Warranted)
7665 Sept. 2, 1983	Union	Home Loan Corp. of S.C.			by atty - in fact Shirley Jean Boman Dary Michael Boman, et al aka Linda G. Mann Linda C. Pannell	1624	52	20,577	Langford, Sec. III Lot 113 Langford dr.
7993 Sept. 7, 1983	"	"	"	"		1624	551	4,523	Acres Lot 24 Henderson Ave.
8199 Sept. 9, 1983	"	"	"	"	David H. Schmidt, et al	Re-record 1624	781	14,847	Acres for orig see R/M Bk 1623 pg. 92 Lot 92 Shubuta Dr. Farmington
9020 Sept. 16, 1983	"	"	"	"	David H. Schmidt, et al	Re-record 1626	56	14,847	Lot 92 Shubuta Dr. Farmington
"	"	"	"	"	"	Re-record 1626	56		Acres - for orig see R/M Bk 1623 Pg 92, Re-record Bk 1624 Pg 781
9273 Sept. 19, 1983	"	"	"	"	Bruce C. Cannon, et al	1626	355	29,360	Hampton Garden Sec. III Lot 153 Helgate Dr. Wade
9626 Sept. 21, 1983	"	"	"	"	Liamthy D. Fisher, et al	1626	947	8,932	"North Acres" Lot 7 North Acres Dr.
10215 Sept. 27, 1983	"	"	"	"	St. L. Allen, et al	1627	638	36,228	Domestic work for 7 months Lot 37 Piney Grove Rd.
10744 Sept. 30, 1983	"	"	"	"	David H. Ross, et al	1628	498	25,100	Lot 8 Pinesky, St.
10868 Sept. 30, 1983	"	"	"	"	Thomas W. Craft, et al	1628	579	20,078	Acres "Traylor Park" Lots 236 & 237 Woodvale
11211 Oct. 4, 1983	"	"	"	"	M. M. Stewart, et al	1629	148	16,178	"Park" Lot 9 Shuford Rosewood
11353 Oct. 6, 1983	"	"	"	"	Billy R. Mitchell	1629	479	15,325	"Emergreen Park" Lot 15 Bryan Rd.
12047 Oct. 12, 1983	"	"	"	"	David L. Rutland, et al aka Francis B. Walker	1630	425	13,020	Acres Lot 152 Kenmore Dr. Rockvale
12476 Oct. 17, 1983	"	"	"	"	Francis Barrineau	1631	4	17,430	Lot 5 N. Acers Dr. North Acers
12476 Oct. 17, 1983	"	"	"	"	Larry Joe Standard, et al	1631	9	27,480	Lots 4 & 5 U.S. Hwy 29 Grant 29.
13142 Oct. 21, 1983	"	"	"	"	David E. Thompson, et al	1631	752	10,337	.99 acs. Old Childs Gap Rd.

INDIRECT or MORTGAGEE Index to Real Estate Mortgages — Greenville County, S. C.

Open at Proper Tab according to First Letter or Letters of Name and refer to Buff Sub-Index sheet for page reference.

10
(P)

FILE NUMBER DATE OF RECORD	MORTGAGEES FAMILY NAMES	GIVEN NAMES ABCDEFGHIJ	GIVEN NAMES IJKLMNOP	GIVEN NAMES PQRSTUVWXYZ	MORTGAGORS	BOOK	PAGE	Amount	BRIEF DESCRIPTION, LOCATION, ETC. (Not Warranted)
14894 Nov. 4, 1983	Union				Michael P. Benton et al	1634	213	.00 20,182	Sec II Lot 31 Emily Ln. Handwood
15153 Nov 8, 1983	"	"	"	"	Earl Dubey, Jr. et al	1634	523	.50 14,812	Vol 2 sec 2 Lot 36 Vedada Ln. Vandey
15386 Nov 10, 1983	"	"	"	"	Ellen V. Matheson	1634	775	100 12,845	Lot 12 Brookside Fair Hgt.
15741 Nov. 14, 1983	"	"	"	"	James C. Clary et al	1635	214	.50 10,312	Lot 6 White Horse Rd. Eberoga
15793 Nov 15, 1983	"	"	"	"	James M. Jenkins et al	1635	379	.00 11,315	St. "Blindale Hgts." Pt. lot 21 & lot 22, Blindale
16249 Nov. 18, 1983	"	"	"	"	Walter Stanley Powell et al	1636	D1	.50 14,997	Pt. lot 35 Gordon St. "Earl End"
16907 Nov. 25, 1983	"	"	"	"	Betty Levin	1636	936	.50 10,312	Western Hill Lot 119 Alice Fern Dr. Sec. I & 2
16947 Nov. 25, 1983	"	"	"	"	Raymond R. Dren, et al	1637	57	.00 28,178	Part lot 3 & 4 Cleveland St. Epton
17423 Nov 30, 1983	"	"	"	"	Billy S. Myers	1637	739	.50 10,202	Demore Lot 52 Rocky Knolls Dr. Pecan
17922 Dec 5, 1983	"	"	"	"	Randall W. Crowe et al	1638	518	.00 5,300	Part 4 of Lot 187 Helen Dr. Rockvale sec II
18163 Dec. 6, 1983	"	"	"	"	J. H. Johnson et al	1638	694	.50 25,450	"Annisia Allen" Lot 5 Emily Lane
18261 Dec 7, 1983	"	"	"	"	Timothy O. Shields	1638	901	.50 27,980	West Neelys Mill Rd. O'Neal Dr
18426 Dec 9, 1983	"	"	"	"	Dr. Sunggul Kim et al	1639	152	.50 23,945	Drayton St Lot 77 Pimlico Rd. & Henderson Rd
18619 Dec 12, 1983	"	"	"	"	Nughe C. Walden	1639	216	.50 43,050	Sec II Lot 23 W. Virginia Rd. Woodmont lot
18619 Dec 12, 1983	"	"	"	"	J. Kenneth Faulkenberry et al	1639	325	.50 31,520	5 Acres Cunningham Rd. less part

INDIRECT or MORTGAGEE Index to Real Estate Mortgages — Greenville County, S. C.

() Open at Proper Tab according to First Letter or Letters of Name and refer to Buff Sub-Index sheet for page reference.

FILE NUMBER DATE OF RECORD	MORTGAGEES FAMILY NAMES	GIVEN NAMES ABCDEFGH	GIVEN NAMES IJKLMNO	GIVEN NAMES PQRSTUVWXYZ	MORTGAGORS	BOOK	PAGE	Amount	BRIEF DESCRIPTION, LOCATION, ETC. (Not Warranted)
18683 Dec. 12, 1983	Union	Home Loan Corp. of S.C.			Ray H. Hall, Jr. et al	1639	498	60,288 ^{.00}	Debrah Lang 1.76 Acres Co. Chemi & V
19250 Dec. 16, 1983	"	" " " "			Michael A. Petersen et al	1640	303	9,135 ^{.00}	Sec. 1 Lot 60 Westminster Village
19686 Dec. 21, 1983	"	" " " "			Arthur James Laska et al	1640	809	5,515 ^{.00}	Rd. Forestdale Htg. Club opp to Lot 69 Forestdale Dr. & Edward
19815 Dec. 22, 1983	"	" " " "			Dary E. Hoffmann et al	1641	25	10,312 ^{.50}	Lot 102 Holmes Dr.
20395 Dec. 29, 1983	"	" " " "			John W. Wilkie et al	1641	921	21,445 ^{.00}	Heritage Hill Pt. lot 50 Calvin Rd.
20662 Dec. 30, 1983	"	" " " "			C.W. Crews et al	1642	202	15,325 ^{.00}	Lower Ests Lot 372 Wemyss Rd. Sec. B-1
21241 Jan 6, 1984	"	" " " "			Thomas J. Mc Ardle, Jr. et al	1643	19	18,533 ^{.00}	3.18 acres Grove meadow Rd.
21239 Jan 6, 1984	"	" " " "			uta G. Sherwin	1643	24	15,355 ^{.00}	Peppertree Sec 3 Lot 164 Havelock B Dr.
21371 Jan 9, 1984	"	" " " "			Vivian Brannon Morgan	1643	264	6,467 ^{.50}	"Hegarthung Forest" Lot 31 Argyle Court
21479 Jan 10, 1984	"	" " " "			Kenneth L. Bright, et al	1643	296	24,022 ^{.50}	Lane 3 acres Glen Springs
22145 Jan 17, 1984	"	" " " "			William O. Chishalm, et al	1644	71	25,455 ^{.00}	Sec. 1 Brookside Mauldin Lot 17 Adams Mill Rd.
22573 Jan 20, 1984	"	" " " "			Earl J. Sweeney	1644	643	26,617 ^{.50}	Sweeney Rd 11.59 ac. - 2.5 also R/W
22609 Jan 20, 1984	"	" " " "			Martin L. Holder, et al	1644	680	20,052 ^{.50}	Lot 9 "Fairway Acres"
24336 Feb 7, 1984	"	" " " "			J. Mark Henderson, et al	1646	988	7,805 ^{.00}	Super Highway Home Sites Lot 114 Broad Vista Blvd
24348 Feb 7, 1984	"	" " " "			FKA Mavis Cain Hudson Mavis Cain Pittman	1646	55	34,512 ^{.50}	Lot 13 Furness Dr.
24565 Feb 9, 1984	"	" " " "			AKA Dean Campbell Dean Stuart Campbell	1647	329	15,765 ^{.00}	O'Neal Ig 5.6 acres h.c. Hwy 14

INDIRECT or MORTGAGEE Index to Real Estate Mortgages — Greenville County, S. C.

Open at Proper Tab according to First Letter or Letters of Name and refer to Buff Sub-Index sheet for page reference.

(0)

FILE NUMBER DATE OF RECORD	MORTGAGEES FAMILY NAMES	GIVEN NAMES ABCDEFGHIJ	GIVEN NAMES JKLMNO	GIVEN NAMES PQRSTUVWXYZ	MORTGAGORS	BOOK	PAGE	Amount	BRIEF DESCRIPTION, LOCATION, ETC. (Not Warranted)
24594 Feb. 9, 1984	Union				Robert Stanley Steine	1647	405	.50 6,447	West 1/2 Pt. lot 14 Coleman Hgts.
24788 Feb. 10, 1984	"	"	"	"	Bonnie M. Zedlman	1647	668	.00 15,060	2nd Lot 45 Meredith Ln. Henderson
24898 Feb. 13, 1984	"	"	"	"	Emmanuel E. Karam AKA Florio P. Jones	1647	783	.00 9,855	Sec. III Sville Lot 88 Doran Dr. Brentwood
24898 Feb. 13, 1984	"	"	"	"	Mildred Maria Jones	1647	784	.50 14,287	St. Augusta Rd. Hills Lot 81 & pt lot 80 Long Hill
25175 Feb. 15, 1984	"	"	"	"	J. Dexter Bowers	1648	166	.00 25,390	Lot 54 Quail Ridge Sec III also easement to R/W
25251 Feb. 16, 1984	"	"	"	"	Carl F. Sweeney	1648	253	.50 4,117	11.59 Acres Sweeney Road
25555 Feb. 20, 1984	"	"	"	"	Ruth E. Wells	1648	634	.50 10,172	Lot 75 Gray Fox Run
25838 Feb. 22, 1984	"	"	"	"	Felicia Pepper	1648	951	.50 30,527	Lot Bartt Sq.
25956 Feb. 23, 1984	"	"	"	"	Joshua W. Buchanan	1649	93	.50 15,002	Pt lots 16+17 Duxey St. abt 1/2 "Inglewood Park"
25977 Feb. 24, 1984	"	"	"	"	Eric C. Klaardingbank	1649	142	.00 13,360	Lot 165 Kerkwood Ln.
25977 Feb. 24, 1984	"	"	"	"	C. H. Foster	1649	147	.00 15,365	Lot Buncombe St.
26091 Feb. 24, 1984	"	"	"	"	John D. Anglin	1649	269	.50 14,312	Lot 158 Brentwood Sec IV "Highway Area"
26333 Feb. 28, 1984	"	"	"	"	Jack C. Woods Jr.	1649	556	.00 19,845	Pt. lot 20 Courtland Dr. "Terrace"
26486 Feb. 28, 1984	"	"	"	"	Calvin V. Robinson	1649	768	.50 18,347	Lot 62 Maple Dr. "Peachtree"
26507 Feb. 29, 1984	"	"	"	"	Harold Scott, Jr.	1649	811	.50 10,352	377 Peace Haven - Feet Lots 83+85 Elm St. Chick Sq.
26854 Mar 2, 1984	"	"	"	"	James P. Brannon	1650	320	.50 10,352	Tract Lot 39 Fontana Dr. "Fontana"

INDIRECT or MORTGAGEE Index to Real Estate Mortgages — Greenville County, S. C.

() Open at Proper Tab according to First Letter or Letters of Name and refer to Buff Sub-Index sheet for page reference.

FILE NUMBER DATE OF RECORD	MORTGAGEES FAMILY NAMES	GIVEN NAMES ABCDEFGH	GIVEN NAMES IJKLMNO	GIVEN NAMES PQRSTUVWXYZ	MORTGAGORS	BOOK	PAGE	Amount	BRIEF DESCRIPTION, LOCATION, ETC. (Not Warranted)
36287 May 17 1984	Union	Home Loan Corp. J.S.C.			Steven A. Parent	1663	263	.00 37,595	Wedgewood Dr. Lot 11 Croftstone Ave St.
36453 May 18 1984	"	"	"	"	F. Vandiner Tribble et al	1663	482	.00 37,250	Lot 10 8 pt. lot 9 E Washington Saville Ct. "Rockvale" Sec. 2
36796 May 22 1984	"	"	"	"	Thomas Baldwin, Jr. et al	1663	939	.50 14,602	Lot 240 Kenmore Dr. & add. to Lakewood
37136 May 25 1984	"	"	"	"	Allan L. Rodgers,	1664	446	.00 10,000	Lot 28 Calcome Block.
37378 May 28 1984	"	"	"	"	Richard E. Godfrey et al	1664	802	.00 5,315	Lot 26 Center St.
37447 May 29 1984	"	"	"	"	Walter C. Leachman et al	1664	923	.50 14,132	Lot 10 8 pt. lot 11 Oakbrook
37499 May 29 1984	"	"	"	"	Wynore B. Beigay, indiv. Denson D. Beigay, Inc. et al	1664	989	.50 12,382	Jordan Hills Village Lot 46 South St. Sec. 5
37834 May 31 1984	"	"	"	"	Foster J. Mc Coy et al	1665	453	.00 9,025	Western Hills" Lot 115 Alice Lane Dr.
37944 May 31 1984	"	"	"	"	Robert E. Augustine et al	1665	591	.50 8,522	Saville, Austin Sp. Lot 656 Sec. 11 Westwood
37973 May 31 1984	"	"	"	"	Daniel M. Gosselt, et al	1665	652	.50 20,347	Homestead Acres Lot 10 Homewood Ave.
38290 June 4 1984	"	"	"	"	Kenneth L. Slater et al	1666	137	.00 5,300	Lot 1000 Budy Rd
38294 June 4 1984	"	"	"	"	Betty L. Trammell et al	1666	144	.50 8,822	Lot 31 Pine Grove N.Y. Sec. 1 Woodfield N.Y. Sec. 11
38546 June 5 1984	"	"	"	"	Richard H. Burnett et al	1666	345	.00 19,875	Lot 24 Blue Ridge Dr. Re. Record
38455 June 5 1984	"	"	"	"	Cary H. Hall Jr. et al	1666	439	.00 60,288	1. The Acres on Church St. & Hebron Ave
38590 June 6 1984	"	"	"	"	Kenneth E. Safford et al	1666	570	.50 24,347	Lot 4 also lot Knollwood Dr. Saville St.
38638 June 6 1984	"	"	"	"	James Stellingma et al	1666	620	.50 18,892	Lot 219 Sherwood Court Sec 1

INDIRECT or MORTGAGEE Index to Real Estate Mortgages — Greenville County, S. C.

Open at Proper Tab according to First Letter or Letters of Name and refer to Buff Sub-Index sheet for page reference.

(1)


FILE NUMBER DATE OF RECORD	MORTGAGEES FAMILY NAMES	GIVEN NAMES ABCDEFGHIJ	GIVEN NAMES JKLMNO	GIVEN NAMES PQRSTUVWXYZ	MORTGAGORS	BOOK	PAGE	Amount	BRIEF DESCRIPTION, LOCATION, ETC. (Not Warranted)
38839 June 7 1984	Union				<i>et al</i> Edward R. Hamer, Jr.	1666	885	.50 29,347	"Forest Hts." Lot 44 Longview Terrace
38936 June 8 1984	"	"	"	"	Jack E. Barton <i>et al</i>	1666	994	.50 30,077	"Janglewood" Lot 55 Janglewood Dr. Sec. II
39058 June 11 1984	"	"	"	"	Arnold Edwards <i>et al</i>	1667	144	.50 17,032	Parcel Hwy 14 Highland Dr.
39152 June 12 1984	"	"	"	"	Kenneth E. Storm <i>et al</i>	1667	235	.00 15,330	5 in. h. Lot 199 Westwood Dr. Sec. III
39273 June 12 1984	"	"	"	"	Norace L. McCollin <i>et al</i>	1667	362	.50 20,052	Lot 316 Cambridge Dr.
39619 June 15 1984	"	"	"	"	Thomas P. Lane, Jr. <i>et al</i>	1667	852	.00 55,590	Butter Sp. 3.19 Acres Batesville Rd.
40342 June 21 1984	"	"	"	"	David W. Max Zinner <i>et al</i>	1668	767	.50 12,332	Sec. III Lot 50 Jang St. Glendale
40346 June 21 1984	"	"	"	"	A.K.A. Charles A. Pulcine, Jr. <i>et al</i> Charles Pulcine, Jr.	1668	760	.50 10,327	Lot 31 Hilltop Dr.
40519 June 22 1984	"	"	"	"	Donald R. Emerson <i>et al</i>	1668	946	.80 50,264	1 Acre Bethel Rd.
40551 June 22 1984	"	"	"	"	Jerry Lee Fendley <i>et al</i>	1668	970	.50 18,832	Grove Sp. 1.13 Acre Lake Circle Dr.
40615 June 25 1984	"	"	"	"	Dale A. Stewart, <i>et al</i>	1669	102	.00 10,000	View Hqs. Bates Sp. Lot 30 Grand View Circle, Grand
41007 June 27 1984	"	"	"	"	Richard B. Nordstrom, <i>et al</i>	1669	594	.80 10,014	Sville Lot 58 Lonnie Ave + Hippo Ave.
20 July 2 1984	"	"	"	"	Margaret Ann Fair	1670	301	.60 15,485	Lot
41 July 2 1984	"	"	"	"	James J. Sullivan, <i>et al</i>	1670	306	.30 11,467	"Four Esos" Lot 7 Staunton Bldg Rd.
27 July 2 1984	"	"	"	"	Harold D. Galstrap <i>et al</i>	1670	322	.00 15,340	Hqts. South Sp. Lot 10 Marcy Ave "Cochran"
19 July 2 1984	"	"	"	"	Edwin A. Fowler <i>et al</i>	1670	327	.50 18,347	"Golden Grove Esos." Lot 23 Golden Grove Cir.

INDIRECT or MORTGAGEE Index to Real Estate Mortgages — Greenville County, S. C.

() Open at Proper Tab according to First Letter or Letters of Name and refer to Buff Sub-Index sheet for page reference.

FILE NUMBER DATE OF RECORD	MORTGAGEES FAMILY NAMES	GIVEN NAMES ABCDEFGHIJ	GIVEN NAMES JKLMNO	GIVEN NAMES PQRSTUVWXYZ	MORTGAGORS	BOOK	PAGE	Amount	BRIEF DESCRIPTION, LOCATION, ETC. (Not Warranted)
July 2, 1984 30 378	Union				Darney L. Perkins etal	1670	332	25,905 ^{.00}	Lot Georgia Rd Richard Aubrey Sec. 4
July 3, 1984 417	"	"	"	"	J. Robert Wright, Jr.	1670	848	5,315 ^{.00}	Lot 219 Fairhams Dr.
July 3, 1984 665	"	"	"	"	William G. McQueen, Jr.	1670	877	9,025 ^{.00}	Lot 2 Hate, 2nd, Hwy
July 6, 1984 734	"	"	"	"	Charles M. Cox, etal	1671	441	7,520 ^{.00}	Lot 24 Olive St. Sunset Colonial Mills
July 6, 1984 786	"	"	"	"	Roger J. Dean, etal	1671	556	20,392 ^{.50}	Lots 134 & 135 Sec. 3
July 9, 1984 783	"	"	"	"	Robert D. Smith, etal	1671	674	10,527 ^{.50}	8.49 Acre Fairview Sp. Lakewood Leman Sec. 5
July 9, 1984 1024	"	"	"	"	Joe S. Tucker, etal	1671	679	12,317 ^{.50}	Lot 4 Lakewood Dr. Westwoodville Austin Sp.
July 10, 1984 1103	"	"	"	"	Roger D. Nelson, etal	1671	938	11,310 ^{.00}	Lot 242 Bellwood Cir. Sec. 3
July 10, 1984 1653	"	"	"	"	Charles E. Crite, etal	1672	17	6,417 ^{.50}	lot 4 Redwood Dr.
July 16, 1984 1649	"	"	"	"	Robert M. Talley, etal	1672	650	6,302 ^{.50}	Lot 11 Carewell ave.
July 16, 1984 1650	"	"	"	"	Louis Robert Hassig	1672	664	10,327 ^{.50}	Lot 32 Chick Springs Sec. II Wooddale Mills
July 16, 1984 1652	"	"	"	"	John H. Hawkins, etal	1672	669	8,307 ^{.00}	Lot 57 East Seventh St Belle Meade
July 16, 1984 1866	"	"	"	"	Anthony B. Evans, etal	1672	679	33,095 ^{.00}	Lot 75 East Donchester Blvd.
July 17, 1984 2012	"	"	"	"	James Larry Rowe, etal	1673	1	49,130 ^{.00}	Lot 49 Sunset Nite Sec. II
July 19, 1984 2044	"	"	"	"	Charles M. Kaiser, Jr.	1673	207	7,525 ^{.00}	Lot 156 Pine Brook Court
July 19, 1984	"	"	"	"	David Bryan McConder, etal	1673	218	14,627 ^{.50}	Lot 18 Lane wood Dr. Pine Forest

INDIRECT or MORTGAGEE Index to Real Estate Mortgages — Greenville County, S. C.


 Open at Proper Tab according to First Letter or Letters of Name and refer to Buff Sub-Index sheet for page reference.

(11)

FILE NUMBER	DATE OF RECORD	MORTGAGEES FAMILY NAMES	GIVEN NAMES ABCDEFGH	GIVEN NAMES IJKLMNO	GIVEN NAMES PQRSTUVWXYZ	MORTGAGORS	BOOK	PAGE	Amount	BRIEF DESCRIPTION, LOCATION, ETC. (Not Warranted)
2246	July 20, 1984	Union	Home Loan Corp of S.C.			Niles L. Caldwell ^{etal}	1673	555	79,200 ⁰⁰	Vista also Prop. Spthg County lots 4 & 5 Mayflower St. Buena
2329	July 23, 1984	"	"	"	"	James N. Payne	1673	737	20,189 ⁸⁰	Magnolia Farms Sec One pt lot 73 Brookview Dr. Fresh
2404	July 23, 1984	"	"	"	"	J. Mat Hunt Jr.	1673	788	24,062 ⁵⁰	Shills lot 21 Weebanken Cir, Weebanken
2456	July 24, 1984	"	"	"	"	Joy L. Reid, Jr. ^{etal}	1673	875	9,615 ⁰⁰	lot 5 white Horse Rd.
2570	July 24, 1984	"	"	"	"	Michael R. Proctor ^{etal}	1673	897	10,327 ⁵⁰	"Pineforest" Lot 102 Mapleton Dr.
2671	July 25, 1984	"	"	"	"	Freeman L. Matthew ^{etal}	1674	78	10,307 ⁵⁰	Lot 23 Zerkline St. Sunny Slopes
2791	July 26, 1984	"	"	"	"	Patricia D. Fuller	1674	414	12,482 ⁵⁰	Lot
2923	July 26, 1984	"	"	"	"	Louise W. Hall	1674	502	15,340 ⁰⁰	Lot 38 Crane Ave.
3237	July 30, 1984	"	"	"	"	James C. Bilman ^{etal}	1675	21	28,074 ⁸⁰	Shills Lot 36 Poinsettia Sect
3321	July 31, 1984	"	"	"	"	Roger K. Carter ^{etal}	1675	187	13,035 ⁰⁰	Lot 75 Western Mills
3408	July 31, 1984	"	"	"	"	Donnie L. McCall ^{etal}	1675	219	25,000 ⁰⁰	Farmington Acsh lot 44 Cherrylane Dr.
3408	July 31, 1984	"	"	"	"	Charles B. Duncan Jr. ^{etal}	1675	224	22,194 ⁸⁰	Lot 28 Petite Creek 7th Sect
3410	July 31, 1984	"	"	"	"	Steve W. Clayton ^{etal}	1675	243	14,670 ⁰⁰	Lot 129 Colonial Hills Sec. 10
3526	Aug 1, 1984	"	"	"	"	Billy Joe Owens ^{etal}	1675	402	14,122 ⁵⁰	Ponderosa 2 Lot 7 Briarwood Ct.
3763	Aug 2, 1984	"	"	"	"	Leroy D. Orlic ^{etal}	1675	714	64,000 ⁰⁰	Lot 9 "Riviera Creek"
3766	Aug 2, 1984	"	"	"	"	William C. Hawkins ^{etal}	1675	725	49,547 ⁵⁰	Rollingwood Lot 23 Brentville Dr.

INDIRECT or MORTGAGEE Index to Real Estate Mortgages — Greenville County, S. C.

()
 Open at Proper Tab according to First Letter or Letters of Name and refer to Buff Sub-Index sheet for page reference.

FILE NUMBER DATE OF RECORD	MORTGAGEES FAMILY NAMES	GIVEN NAMES ABCDEFGHIJ	GIVEN NAMES JKLMNO	GIVEN NAMES PQRSTUVWXYZ	MORTGAGORS	BOOK	PAGE	Amount	BRIEF DESCRIPTION, LOCATION, ETC. (Not Warranted)
3981 Aug 3, 1984	Union				Erastus Beard, Jr.	1676	50	13,495 ^{.00}	Juman Rd. Pt lot 1 + lots 2+3
4159 Aug 7, 1984	"	"	"	"	William F. Keith, et al	1676	432	10,392 ^{.50}	Map 4 Sec. 2 Sugar Creek Lot 520 Hunting Hill Cir.
4159 Aug 7, 1984	"	"	"	"	J. Larry Pace, et al	1676	437	27,920 ^{.00}	"Brookwood Forest" Lot 1 Carriage Lane Sec. 5
4260 Aug 8, 1984	"	"	"	"	Joseph J. Simpkins et al	1676	552	10,327 ^{.50}	Ests Lot 24 Barnett St. Marshall
4468 Aug 9, 1984	"	"	"	"	Curtis B. Hollifield	1676	813	16,687 ^{.50}	"Country Club Ests" Lot 50 Apt lot 49, Laphan Dr.
4556 Aug 10, 1984	"	"	"	"	James H. DeYoung	1676	837	18,337 ^{.50}	Lot 69 Chuck Egg.
4683 Aug 13, 1984	"	"	"	"	James W. Montgomery	1677	124	17,345 ^{.00}	Mill sec 11 Lot 3 Wallace St. Duncan
4921 Aug 15, 1984	"	"	"	"	P. M. Wilson et al	1677	422	50,127 ^{.50}	Camelot Austin Dr. Lot 39 Camelot Dr.
4934 Aug 15, 1984	"	"	"	"	John G. Cheson et al	1677	417	99,885 ^{.00}	Lot 50 Huntington
4922 Aug 15, 1984	"	"	"	"	Eddie Wilton Freeman et al	1677	427	15,340 ^{.00}	Martindale Lot 31 Douglas Dr.
4950 Aug 15, 1984	"	"	"	"	James M. Allison	1677	452	25,065 ^{.00}	Lot 100 Brookwood Dr.
5087 Aug 16, 1984	"	"	"	"	Michael J. Spivey et al	1677	707	9,025 ^{.00}	Lot 31 Franklin Hgts
5218 Aug 17, 1984	"	"	"	"	Robert M. Hunt	1677	871	10,000 ^{.00}	Mountainbrook Lot 56 Crosscreek Lane
5321 Aug 17, 1984	"	"	"	"	Parnell G. Dubois et al	1677	972	21,395 ^{.00}	5 Over Richardson Rd.
5663 Aug 22, 1984	"	"	"	"	James R. Nix, et al	1678	405	10,027 ^{.50}	Lot 24 Sub Mt. Rd
5935 Aug 22, 1984	"	"	"	"	Roy D. Morgan, et al	1678	465	36,692 ^{.50}	Lot 91 Lipscomb Dr.

INDIRECT or MORTGAGEE Index to Real Estate Mortgages — Greenville County, S. C.

Open at Proper Tab according to First Letter or Letters of Name and refer to Buff Sub-Index sheet for page reference.

(V)

FILE NUMBER DATE OF RECORD	MORTGAGEES FAMILY NAMES	GIVEN NAMES ABCDEFGH	GIVEN NAMES IJKLMNO	GIVEN NAMES PQRSTUVWXYZ	MORTGAGORS	BOOK	PAGE	Amount	BRIEF DESCRIPTION, LOCATION, ETC. (Not Warranted)
6006 Aug. 24, 1984	Union	None Loan Corp. of S.C.			D. B. Alexander et al	1678	829	17,225. ⁰⁰	Lot 1 Second Ave. Johnson Mill
6078 Aug. 24, 1984	"	"	"	"	Nancy M. McCarroll at & by Rebecca from Hoppman	1678	895	7,815. ⁰⁰	Unit 108 Highlands Mr. Prop Reg
6078 Aug. 24, 1984	"	"	"	"	Rebecca Diane Newcome	1678	900	13,330. ⁰⁰	Lot 44 Woodridge Dr. Parkdale
6078 Aug. 24, 1984	"	"	"	"	Robert W. Kendall et al	1678	915	20,552. ⁵⁰	Clark Dr. Johnson. Etc. of Sec 11 Lot 109 Marshall St & Tran
6119 Aug. 24, 1984	"	"	"	"	Ray C. Stiles et al	1678	974	35,890. ⁰⁰	Road Lot 10411 Scept. abs. Int.
6120 Aug. 24, 1984	"	"	"	"	Woodrow F. Stewart et al	1678	979	15,690. ⁰⁰	Rallingsville Lot 27 Green Hill Dr.
6134 Aug. 27, 1984	"	"	"	"	Donald W. Ashley et al	1679	30	20,052. ⁵⁰	Lot 52 Donington Dr - Kingsgate
6134 Aug. 27, 1984	"	"	"	"	Jackie J. Lentell	1679	35	20,202. ⁵⁰	Lot 10
6408 Aug. 28, 1984	"	"	"	"	Wayne A. Phumig et al	1679	362	7,170. ⁰⁰	High Sec 101 Lot 26 Jayemore Dr. Richland
6536 Aug. 29, 1984	"	"	"	"	Billy Joe Ditztrap Jr.	1679	516	12,532. ⁵⁰	Lot 19 Circle Dr. Franklin Hgt.
6536 Aug. 29, 1984	"	"	"	"	Josay K. Brune	1679	521	13,535. ⁰⁰	1.5 Acre Brown Dr.
6536 Aug. 29, 1984	"	"	"	"	Charles F. Owens et al	1679	526	22,787. ⁵⁰	Lot 30 Nancy Dr.
6851 Aug. 31, 1984	"	"	"	"	Robert E. Turner	1679	925	8,122. ⁵⁰	Lot 1 Colonia B.
7211 Sept. 4, 1984	"	"	"	"	Thomas C. Payard	1680	275	17,645. ⁰⁰	St. 31 Purnath Dr.
7972 Sept. 11, 1984	"	"	"	"	William D. Coan et al	1681	181	19,350. ⁰⁰	St
8111 Sept. 12, 1984	"	"	"	"	Robert O. Holte et al	1681	300	9,997. ⁰⁰	Lot 145 Wellwood Dr.

INDIRECT or MORTGAGEE Index to Real Estate Mortgages — Greenville County, S. C.

Open at Proper Tab according to First Letter or Letters of Name and refer to Buff Sub-Index sheet for page reference.

FILE NUMBER DATE OF RECORD	MORTGAGEES FAMILY NAMES	GIVEN NAMES ABCDEFGHIJ	GIVEN NAMES KLMNOP	GIVEN NAMES QRSTUVWXYZ	MORTGAGORS	BOOK	PAGE	Amount	BRIEF DESCRIPTION, LOCATION, ETC. (Not Warranted)
8111 Sept. 12, 1984	Union				Margaret C. Poulos ^{etal}	1681	305	.00 23,910	Orchard "Bayer" Lot 58 Fairview Dr. Sec II
8111 Sept. 12, 1984	"	"	"	"	David J. Clark, ^{etal}	1681	310	.50 6,767	Lot 24 Royal Hgts.
8570 Sept. 17, 1984	"	"	"	"	Rud D. Lehman ^{etal}	1681	905	.50 26,997	1 acre Buckhorn Rd.
8897 Sept. 20, 1984	"	"	"	"	Russell Sutton, Jr. ^{etal}	1682	558	.00 15,340	Shenwood Forest Lot 29 Scarlett St.
8966 Sept. 20, 1984	"	"	"	"	David E. Duncan ^{etal}	1682	652	.50 10,477	Tract 9 Baker Rd.
9096 Sept. 21, 1984	"	"	"	"	Clyde E. Mason, ^{etal}	1682	822	.50 10,377	5 acres Old Augusta Rd.
9714 Sept. 27, 1984	"	"	"	"	Lloyd G. Wickes, Jr. ^{etal}	1683	474	.00 29,775	16 acres Slatten Shoals Rd.
10130 Oct 2, 1984	"	"	"	"	Ruby Ware	1684	144	.50 11,430	Magnolia Acres Lot Treetop Dr.
10449 Oct 4, 1984	"	"	"	"	Donald E. Snyder & ^{etal}	1684	430	.50 40,102	Lot Reservoir Rd.
10447 Oct 4, 1984	"	"	"	"	Charles H. Bailey	1684	435	.50 12,332	Edwards Forest Sec 5 Lot 47 Shelly Ln
10540 Oct 5, 1984	"	"	"	"	aka Charles Marion Moore ^{etal} Charles M. Moore	1684	574	.50 19,997	Hollingswood Sec 1 Lot 25 Rivendale Dr. +
10929 Oct 10, 1984	"	"	"	"	aka Linda S. West Linda S. West	1685	55	.50 12,332	Lot 137 Cook Hills Dr.
10986 Oct 11, 1984	"	"	"	"	Carol E. Wood, ^{etal}	1685	116	.50 12,032	Westwood Pa. 3 Lot 238 Bellwood Circle
11250 Oct 12, 1984	"	"	"	"	James J. Robber	1685	451	.00 17,145	Harbor Town Unit 72 Stanley Dr.
11203 Oct. 12, 1984	"	"	"	"	Robert M. Ballinger ^{etal}	1685	333		84-5190 Intg. see RSM 361479R 419 Release of lien from Judgment Roll #
11511 Oct. 16, 1984	"	"	"	"	Patrick J. Newman ^{etal}	1685	739	.00 17,045	Woodloch Mills Sec. C Lot 44 East Seventh St.

INDIRECT or MORTGAGEE Index to Real Estate Mortgages — Greenville County, S. C.

() Open at Proper Tab according to First Letter or Letters of Name and refer to Buff Sub-Index sheet for page reference.

(W)


FILE NUMBER DATE OF RECORD	MORTGAGEES FAMILY NAMES	GIVEN NAMES ABCDEFGH	GIVEN NAMES IJKLMNO	GIVEN NAMES PQRSTUVWXYZ	MORTGAGORS	BOOK	PAGE	Amount	BRIEF DESCRIPTION, LOCATION, ETC. (Not Warranted)
11792 Oct 18, 1984	Union				Emma J. Cole	1686	60	.50 42,557	Heritage Hills Lot 99 Mimosas Dr
11978 Oct 19, 1984	"				Alfred W. Cash	1686	200	.50 30,077	3 parcel U.S Hwy 25 Grove Sp.
11911 Oct 19, 1984	"				Edward W. Rogers ^{etc}	1686	133	.00 35,230	Lot 11 Newport Dr. Hampshire Hills
12301 Oct 23, 1984	"	"	"	"	Daniel W. Bleich ^{etal}	1686	514	.50 16,187	Whippoorwill Sec 4 W. Lot W-28 Meadowlark Pk.
12185 Oct 23, 1984	"	"	"	"	Dorothy M. Sosby	1686	397	.00 75,190	Wood Sec. I also Easement Pt. lot 40 Edwards Rd. Botany
12466 Oct 25, 1984	"	"	"	"	Robert L. Daniel	1686	829	.50 18,347	Heritage Lakes Lot 99 Andalusian Trail
12952 Oct 30, 1984	"	"	"	"	Robert L. Wyatt, ^{etal}	1687	406	.00 13,335	Paris View Lot 26, Montic Dr
13148 Oct 31, 1984	"	"	"	"	William Talbot Carter	1687	698	.50 8,022	Frontus St., Rockwood Park Lot 68 Cr. Rockwood Dr. +
13584 Nov. 2, 1984	"	"	"	"	David J. Mc Intosh ^{etal}	1688	228	.00 7,820	Lot 157 Sans Souci Hgts
13675 Nov 5, 1984	"	"	"	"	William H. Nelson, ^{etal}	1688	462	.50 8,022	Lot 214 Pebble Creek Ph. I
13683 Nov 5, 1984	"	"	"	"	James Larry Pace	1688	471	.00 5,445	Brookwood Forest, Sec 1. Lot 1 Carriage Ln.
13865 Nov 6, 1984	"	"	"	"	Harry C. Fowler, ^{etal}	1688	631	.50 36,537	Hgts. Lot 23 Venus Ct. Dellvista
13970 Nov 7, 1984	"	"	"	"	Evelyn B. Cole	1688	706	.50 22,497	1.38 acre Backhorn Rd.
14140 Nov 8, 1984	"	"	"	"	Elva B. London	1688	916	.50 20,352	Lot 2 Cunningham Rd.
14372 Nov. 12, 1984	"	"	"	"	Wayne M. Carter, ^{etal}	1689	254	.50 8,397	Anderson St. Highlands Lots 37 + 38 E. Welborn St.
14397 Nov 12, 1984	"	"	"	"	James E. Fowler, ^{etal}	1689	270	.00 25,565	4 acres

INDIRECT or MORTGAGEE Index to Real Estate Mortgages — Greenville County, S. C.

()
 Open at Proper Tab according to First Letter or Letters of Name and refer to Buff Sub-Index sheet for page reference.

FILE NUMBER DATE OF RECORD	MORTGAGEES FAMILY NAMES	GIVEN NAMES ABCDEFGHIJ	GIVEN NAMES JKLMNO	GIVEN NAMES PQRSTUVWXYZ	MORTGAGORS	BOOK	PAGE	Amount	BRIEF DESCRIPTION, LOCATION, ETC. (Not Warranted)
14428 Nov 12, 1984	Union	Home Loan Corp.		S.C.	James P. Herring, et al	1689	301	15,040	Burning Bush Ln. Forrester Woods Lot 85 Storey Ch. U. v, Sec. 7
14428 Nov 12, 1984	"	"	"	"	Sharon L. Sawright	1689	306	6,307	Lot 16 Phillips Ln. Addition
14621 Nov 14, 1984	"	"	"	"	James W. Whitmore, et al	1689	640	19,840	Lot 28 A Peewee Terrace Mauldin Meadow
14647 Nov 14, 1984	"	"	"	"	Lewis E. Daniels, et al	1689	648	15,340	Lot 18 Mauldin Cir
14646 Nov 14, 1984	"	"	"	"	Lee G. Orlic, et al	1689	653	10,027	Lot 9 Ricular Creek Drexel Terrace
14842 Nov 15, 1984	"	"	"	"	William T. Finucan, et al	1689	968	6,157	Lot 44 Defton Dr. Mayfair Ests.
15631 Nov 21, 1984	"	"	"	"	James P. Wilson, et al	1690	963	14,237	Lots 22 & 23 Sutton Dr. Westwood, Sec. 4
16357 Nov 30, 1984	"	"	"	"	Glenn B. Davis et al	1692	12	15,540	Lot 356 Willowtree Drive
16497 Nov 30, 1984	"	"	"	"	Charles A. Brown et al	1692	163	6,417	Apt 314 Westwood, Sec. 4 Apt. 3 Northwood Hills
16506 Nov 30, 1984	"	"	"	"	William E. Smith et al	1692	173	35,090	Lot 136 Covington Rd. Eagle Park
16504 Nov 30, 1984	"	"	"	"	William Boykin et al	1692	182	15,190	Lot 12 Crescent Ave Holly Tree Plantation, Ph 3 Sec 2
16704 Dec 3, 1984	"	"	"	"	B. Craig Robinson, Jr	1692	468	10,732	Lot 60 Chestnut Oaks Cir. Lawn
17062 Dec 6, 1984	"	"	"	"	James Ernest Hare	1693	13	13,925	Unit 30 Stanley St. Namber Lynac
17105 Dec 6, 1984	"	"	"	"	Mary M. Roberts, et al	1693	95	10,327	Lot 44 Jones Ave. Crescent
17307 Dec 7, 1984	"	"	"	"	Paul G. Bryan, et al	1693	268	15,340	Lot 58 Bay Dr. Sunny Side Brushy Creek Rd. Callinwood Park
17556 Dec 11, 1984	"	"	"	"	Victor E. Sloan et al	1693	571	7,320	Lot 11 Cary Callinwood Ln +

INDIRECT or MORTGAGEE Index to Real Estate Mortgages — Greenville County, S. C.


 Open at Proper Tab according to First Letter or Letters of Name and refer to Buff Sub-Index sheet for page reference.

(X)

FILE NUMBER DATE OF RECORD	MORTGAGEES FAMILY NAMES	GIVEN NAMES ABCDEFGH	GIVEN NAMES IJKLMNO	GIVEN NAMES PQRSTUVWXYZ	MORTGAGORS	BOOK	PAGE	Amount	BRIEF DESCRIPTION, LOCATION, ETC. (Not Warranted)
17670 Dec. 12, 1984	Union	Home Loan Corp. of S.C.			Gregory W. Mason, et al	1693	972	5,305 ^{.50}	Lot 87
17682 Dec. 12, 1984	"	"			James L. Owen, et al	1693	989	15,340 ^{.00}	Lot 91 Sherwood Forest
18075 Dec. 17, 1984	"	"			Mark E. Thornton, et al	1694	626	15,640 ^{.00}	Lot 22 Berkeley Ave.
18314 Dec. 18, 1984	"	"			Douglas Duane Taylor, Jr.	1694	957	5,815 ^{.00}	Lot 1 Brandy Creek Rd.
19462 Dec. 31, 1984	"	"			Joe H. Watson, et al	1696	489	10,312 ^{.50}	Lot 15 Cochran Dr. Carnegie
19477 Dec. 31, 1984	"	"			D. S. Franklin, et al	1696	512	20,352 ^{.50}	Lot 7 Donaldson Apts.
20001 Jan 4, 1985	"	"			Melvin B. Henderson, et al	1697	170	18,897 ^{.50}	Tract 3-1800 13.91 acs S.C. Hwy 8 also
20406 Jan 9, 1985	"	Leasing Corp.			Jack Tobias	✓	✓	✓	85-127 Sixteen - 1.85 acres - White Horse Rd.
20587 Jan 11, 1985	"	Home Loans Corp of S.C.			James W. Booth, Jr.	1697	884	6,317 ^{.50}	Apr. Sans Louis Lot 1 Co. Perry Rd. + Berkeley
21008 Jan 15, 1985	"	Home Loan Corp. of S.C.			Nancy L. Hill	1698	336	39,100 ^{.00}	Lot 27 Edgewood Dr. Knalwood
21576 Jan 21, 1985	"	Home Loan Corp. of S.C.			Eric L. Bishop	1699	14	12,470 ^{.00}	Lot 4 Hunt Street
21635 Jan 22, 1985	"	"			5/8 James L. Whitfield			10,327 ^{.50}	Tract 29
21725 Jan 22, 1985	"	"			James L. Chism, et al	1699	59	10,327 ^{.00}	Lot 27 Rockvale Sec. 2, Page 5A
21740 Jan 22, 1985	"	"			Bruce Bufford, et al	1699	129	9,600 ^{.00}	Lot 38 Vedado Lane Vandy-Vale
21785 Jan 23, 1985	"	"			Ronald C. Carlisle	1699	195	16,772 ^{.50}	Chick Springs Lot 5 - Blodgett Dr. Roundwood Park
21792 Jan 23, 1985	"	"			Calvin Wayne	1699	269	12,147 ^{.50}	Lot - Jarvis Rd.
22077 Jan 25, 1985	"	"			Wilbur L. Ochiltree, et al	1699	601	30,457 ^{.50}	Light 7.6 acs S.C. Hwy. 418 also


INDIRECT or MORTGAGEE Index to Real Estate Mortgages — Greenville County, S. C.

Open at Proper Tab according to First Letter or Letters of Name and refer to Buff Sub-Index sheet for page reference.

FILE NUMBER DATE OF RECORD	MORTGAGEES FAMILY NAMES	GIVEN NAMES ABCDEFGHIJ	GIVEN NAMES JKLMNO	GIVEN NAMES PQRSTUVWXYZ	MORTGAGORS	BOOK	PAGE	Amount	BRIEF DESCRIPTION, LOCATION, ETC. (Not Warranted)
22100 Jan 25 1985	Union				Curtis M. Stidham ^{et al}	1699	610	.50 20,052	Eagle Acre Lot 1 Sgt. Lat Fork School Rd.
22124 Jan 28 1985	"				Lewis J. Blatten ^{et al}	1699	665	.50 29,352	0.87 Acres
22146 Jan 28 1985	"				W. Glenn Lopez ^{et al}	1699	724	.50 30,927	7.72 Acres near Newnan bridge Dillingham St.
22247 Jan 29 1985	"				William F. Allen ^{et al}	1699	837	.51 47,612	2 1/2 Acres, Whiteside Rd. 9
22553 Jan 31 1985	"				Leon W. Lutz, Jr. ^{et al}	1700	395	.50 40,487	Lot 6 Pelham East.
23182 Feb 6 1985	"				Cecil R. Hill ^{et al}	1701	101	.00 7,555	Lot 10 S. Florida Ave.
23305 Feb 6 1985	"				Charles J. Hawkins ^{et al}	1701	257	.00 13,738	Long Louis, Ngle Lot 132 Callahan Ave.
23305 Feb 6 1985	"				Edward D. Condrey ^{et al}	1701	262	.00 15,610	Richmond Hills, also strips Lot 11 Suffolk Dr. Sec. 4
23371 Feb 7 1985	"				Ray Mitchell	1701	320	.00 25,665	Sec. 2 Lot 492 Abney Mills
23539 Feb 8 1985	"				Roy E. Sanders	1701	508	.00 11,650	Lot 28 Branch St.
23680 Feb 11 1985	"				John R. Grove	1701	678	.00 27,920	"Dunnington Acres" Lot 93 Shubuta Dr.
23786 Feb 12 1985	"				Louie P. Chambers	1701	835	.50 14,037	Hwy. 26, Inn Lot 38 S.C. Hwy 418 Summit
23821 Feb 13 1985	"				Gerald Gary Lynch, Jr. ^{et al}	1701	978	.00 15,040	Lot 23 Mountain Shadows
24086 Feb 15 1985	"				Raymond W. Hock ^{et al}	1702	184	.00 7,405	Lot 12, Enoree Hills Broad Vista Blvd.
24086 Feb 15 1985	"				Robert K. Rankin III	1702	176	.00 11,830	Lot 157 Con. Dove Lane + Gardwood Court 2P.
24146 Feb 15 1985	"				Patricia A. Barber	1702	249	.50 8,222	Lot 67 a Estate Dr.

INDIRECT or MORTGAGEE Index to Real Estate Mortgages — Greenville County, S. C.

REG. U. S. PAT. OFFICE *Chas. McCath* County Indexes Since 1888 An Identifying Trade Mark

 Open at Proper Tab according to First Letter or Letters of Name and refer to Buff Sub-Index sheet for page reference.


COTT FAMILY NAME INDEX No. 75 © 1949
MADE BY THE COTT INDEX COMPANY, COLUMBUS, OHIO
SOLD BY WALKER, EVANS & COGSWELL CO., CHARLESTON, S.C.

10
(y)

FILE NUMBER DATE OF RECORD	MORTGAGEES FAMILY NAMES	GIVEN NAMES ABCDEFGHIJ	GIVEN NAMES KLMNO	GIVEN NAMES PQRSTUVWXYZ	MORTGAGORS	BOOK	PAGE	Amount	BRIEF DESCRIPTION, LOCATION, ETC. (Not Warranted)
24714 Feb. 21, 1985	Union		Home Loan Corp. Of S.C.		William D. Hallum <i>etal</i>	1702	905	.50 26,352	Lot
24716 Feb. 21, 1985	"		-		Kathleen M. Woodward	1702	918	.00 3,340	Augusta Ave Pt. lot 282 Churchill Cr.
24753 Feb. 22, 1985	"		"		Samuel E. More	1702	983	.00 15,925	2 1/2 Acre meadow farm. Sec. 10. Denton Lot 107 High Valley Dr. Monte Dr.
25047 Feb. 26, 1985	"		"		Bobby R. Dentell	1703	340	.00 7,165	Heathwood Lot 48 Whitman Dr.
25088 Feb. 26, 1985	"		"		J. Wayne Tucker	1703	373	.50 10,027	Farmington II Lot 2 Cherylane Dr.
25220 Feb. 27, 1985	"		"		William J. Newham <i>III etal</i>	1703	551	.50 20,387	Shrub Farm + Brookfield Hgt. Lot A Parkin Mill Rd.
25241 Feb. 27, 1985	"		"		Kathleen Woodward	1703	579	.00 21,755	Pt. lot 283 + 282 = 1.63 Acs.
25398 Feb. 28, 1985	"		"		Norman J. West <i>etal</i>	1703	775	.50 36,227	Lot 40 Cunningham Ave Sec I
25574 Mar. 1, 1985	"		"		Walter C. Gowen <i>etal</i>	1704	30	.00 7,922	Lot 23
25568 Mar. 1, 1985	"		"		Donald L. Stanley <i>etal</i>	1704	63	.00 7,165	Dr. Sec. II Westwood S.ville Austin Dr. Lot 645 Buckley Ct + Corkwood
25618 Mar. 1, 1985	"		"		Henry Donnie Hall <i>etal</i>	1704	107	.50 12,932	Lot 82 Sec. B Woodside Mills
25925 Mar. 5, 1985	"		"		S. Catherine Nilson	1704	557	.00 23,345	Wille Austin Dr. Lot 300 Damwood Cr. Sec. 4 Whitewood
25991 Mar. 5, 1985	"		"		Jerry E. Pater	1704	628	.00 25,565	Lot 54 Drayler Park
26192 Mar. 5, 1985	"		"		Walter E. Milliner	1704	633	.50 14,037	Lot 6 Holly Rd. Edward Inlet
26086 Mar. 6, 1985	"		"		Louise L. Eubanks	1704	733	.50 14,997	Lot 29 Branch St.
26469 Mar. 8, 1985	"		"		Dorothy W. McKee	1705	167	.50 16,327	Lot 2 Cole Acres

INDIRECT or MORTGAGEE Index to Real Estate Mortgages — Greenville County, S. C.

REG. U. S. PAT. OFFICE *Chas. McCall* County Indexes Since 1888 An Identifying Trade Mark

 Open at Proper Tab according to First Letter or Letters of Name and refer to Buff Sub-Index sheet for page reference.

COTT FAMILY NAME INDEX No. 75 © 1949
MADE BY THE COTT INDEX COMPANY, COLUMBUS, OHIO
SOLD BY WALKER, EVANS & COGSWELL CO., CHARLESTON, S.C.

FILE NUMBER DATE OF RECORD	MORTGAGEES FAMILY NAMES	GIVEN NAMES ABCDEFGHIJ	GIVEN NAMES JKLMNO	GIVEN NAMES PQRSTUVWXYZ	MORTGAGORS	BOOK	PAGE	Amount	BRIEF DESCRIPTION, LOCATION, ETC. (Not Warranted)
26657 Mar 12, 1985	Union	Home Loan Corp. Of S.C.			William David Jones ^{etal}	1705	454	.50 6,842	Pain's Hgts Lot "A" Catalina Dr.
26736 Mar 12, 1985	"	"	"	"	Roger D. Gambrell, ^{etal}	1705	502	.50 32,817	"Clearview Acres" Lots 39 & 40 State Parks Rd.
27154 Mar. 15, 1985	"	"	"	"	Samthy M. Reid ^{etal}	1706	86	.00 11,265	Lot 13 Woodside Mills sec D Breakfast
27046 Mar. 15, 1985	"	"	"	"	Johnny W. Bragg	1715	870	.00 33,570	Lot 7 Woodmont Cr.
27177 Mar. 15, 1985	"	"	"	"	Jamie M. Austin M.K.K. Carol W. Chamber	1706	22	.50 12,317	Lot 26 Chick Sps. Sec II Chestnut Hills
27308 Mar. 18, 1985	"	"	"	"	Carol W. Hollis	1706	177	.50 12,817	Lot 30 Farmington Rd
27333 Mar. 18, 1985	"	"	"	"	Ronnie E. Hudson ^{etal}	1706	236	.50 10,972	2 Acres Drake Rd. Bk. 24 Westwood South Sec I & II
27350 Mar. 18, 1985	"	"	"	"	Burl O. Hart, ^{etal}	1706	259	.00 23,170	Lot 191 Ashdown Dr.
27844 Mar 21, 1985	"	"	"	"	Jed D. Freeman	1706	746	.50 22,157	Lot 52 Highland K. K. K. 1704 Pg 628
27808 Mar 21, 1985	"	"	"	"	Jerry E. Porter	1706	726	.00 25,565	Lot 54 Roland Hgts. 2nd Crng
27445 Mar 24, 1985	"	"	"	"	Jerry A. Gable, ^{etal}	1106	751	.00 9,310	Lot 39 Birchbark Dr. North Meadow Hgts.
27911 Mar 22, 1985	"	"	"	"	Robert M. Diachenko	1706	845	.50 9,997	Lot 15 Cool Spgs. Dr. "Augusta Acres"
28052 Mar 25, 1985	"	"	"	"	Randall H. McAlister ^{etal}	1707	52	.00 15,040	Lot 207 Gasper Dr. "Oakwood Acres Sec. 2"
28090 Mar 25, 1985	"	"	"	"	Richard A. Basham, Jr. ^{etal}	1707	91	.50 14,387	Lot 22 Live Oak Court Pebble Creek Pt I
28108 Mar 25, 1985	"	"	"	"	Wayne D. Wheeler, ^{etal}	1707	138	.00 57,280	Lot 57 Samafra Dr.
28200 Mar 25, 1985	"	"	"	"	Ricky D. Honeycutt, ^{etal}	1707	234	.50 8,922	Lot 88 + 89 "Avalon Ests"

INDIRECT or MORTGAGEE Index to Real Estate Mortgages — Greenville County, S. C.

REG. U. S. PAT. OFFICE *Chas McCott* County Indexes Since 1888 An Identifying Trade Mark

Open at Proper Tab according to First Letter or Letters of Name and refer to Buff Sub-Index sheet for page reference.


COTT FAMILY NAME INDEX No. 75 © 1949
MADE BY THE COTT INDEX COMPANY, COLUMBUS, OHIO
SOLD BY WALKER, EVANS & COGSWELL CO., CHARLESTON, S.C.

(2)

FILE NUMBER DATE OF RECORD	MORTGAGEES FAMILY NAMES	GIVEN NAMES ABCDEFGH	GIVEN NAMES IJKLMNO	GIVEN NAMES PQRSTUVWXYZ	MORTGAGORS	BOOK	PAGE	Amount	BRIEF DESCRIPTION, LOCATION, ETC. (Not Warranted)
28239 Mar 26, 1985	Union				<i>etal</i> Fred L. Bagwell, Jr.	1707	316	96,000	1.66 Acres Old Mill Rd.
28370 Mar 26, 1985	"	"	"	"	<i>etal</i> Wilfred J. Courchaine	1707	482	13,170	Georgean Hgts. Lot 16 Gary Ave. East
28373 Mar 26, 1985	"	"	"	"	<i>etal</i> L. Gray Geddie	1707	491	50,262	Joycroft Lot 5 Meadow Lane Sec. I
28677 Mar 28, 1985	"	"	"	"	Charles N. Beckini	1707	800	8,307	Am. Pleasant Valley Sec. I Pt. Lots 143 & 144 Pleasant Ridge
28771 Mar 29, 1985	"	"	"	"	<i>etal</i> Paul L. Moore	1707	991	34,372	Crestone Dr. West View Pt. Lots 85 & 86 Cr. Valley Mt.
28803 Mar 29, 1985	"	"	"	"	<i>etal</i> Lewis E. Hannon	1708	67	11,030	Windsor Oaks Sec. II Lot 43 Willshire Court
29234 Apr 1, 1985	"	"	"	"	William C. Van Duam, Jr.	1708	679	6,152	Lot 22 Ebenezer Hgts.
29227 Apr 1, 1985	"	"	"	"	Donald B. Bittenbaugh	1708	704	10,027	Lot 340 Del Norte Est. Sec. III
29242 Apr 1, 1985	"	"	"	"	<i>etal</i> Harold K. Selmer	1708	759	11,730	Lot 22 Chick Seem mt. Pleasant Ave.
29293 Apr 2, 1985	"	"	"	"	<i>etal</i> Allen D. Beattie, Jr.	1708	856	24,547	Lot 38 Lena Seem Hgts.
29458 Apr 2, 1985	"	"	"	"	<i>etal</i> J. Dennis Cannon	1709	42	37,380	Browland Dell Sec 3 Lot 71 Dumblesswood Terrace
29474 Apr 2, 1985	"	"	"	"	<i>etal</i> Stephen W. Huzkey	1709	92	15,490	Chick Spg. 21. Lot 140 Owen Dr. Owen Park
29700 Apr 4, 1985	"	"	"	"	<i>etal</i> J. C. Fields, Jr.	1709	347	6,252	Parcel
30046 Apr 9, 1985	"	"	"	"	<i>etal</i> James Christopher Mogn	1709	825	6,812	Jonestown Est. Sec. II 0 1/2 Acre 29. Lot 18 Williamaburg Lt.
30097 Apr 8, 1985	"	"	"	"	<i>etal</i> Curtis L. Matthews	1709	901	31,015	Pt. lot 17 Lakeview Dr. Fern Est.
30045 Apr 8, 1985	"	Indexed in error see <u>United Virginia Mtg. Corp</u>			<i>etal</i> William P. Stuart	1709	830	13,056	Pt. lot 10 Laurel Lt.

INDIRECT OF MORTGAGEE Index to Real Estate Mortgages — Greenville County, S. C.

REG. U. S. PAT. OFFICE *CaseMcCott* County Indexes Since 1888 An Identifying Trade Mark


 Open at Proper Tab according to First Letter or Letters of Name and refer to Buff Sub-Index sheet for page reference.

COTT FAMILY NAME INDEX No. 75 © 1949
MADE BY THE COTT INDEX COMPANY, COLUMBUS, OHIO
SOLD BY WALKER, EVANS & COGSWELL CO., CHARLESTON, S.C.

FILE NUMBER DATE OF RECORD	MORTGAGEES FAMILY NAMES	GIVEN NAMES ABCDEFGH	GIVEN NAMES IJKLMNO	GIVEN NAMES PQRSTUWXYZ	MORTGAGORS	BOOK	PAGE	Amount	BRIEF DESCRIPTION, LOCATION, ETC. (Not Warranted)
30265 Apr. 7, 1985	Union	Home loan Corp. Of S.C.			Jerry Ray Byerly	1710	139	18,997	Lot A Co. Behan St. + Circle St
36537 Apr. 11, 1985	"	"	"	"	Paul N. Velino et al	1710	394	10,312	Lot 8 + 9 Pt Verner Hgts.
30806 Apr. 15, 1985	"	"	"	"	Faradley B. Bontewell	1710	734	20,337	Emerald Hgts. Lot 17 Leeward Blvd. Sec A
31621 Apr. 16, 1985	"	"	"	"	David M. Finley	1711	1	8,022	Lot 8 "Spring Forest Estate"
31094 Apr. 16, 1985	"	"	"	"	Jennie V. Acker	1711	109	15,040	"Magnolia Dale" Lot 8 + pt lot 9
31096 Apr. 16, 1985	"	"	"	"	Joel B. McMillen	1711	113	12,032	Lot Lee Rd Chick Spgs Sp.
30967 Apr. 16, 1985	"	"	"	"	Joseph E. Patrick 915th Zephie E. Hawthorne	1710	941	27,570	Carrington Estate Lot 18 Coachman Dr.
31112 Apr. 17, 1985	"	"	"	"	Zephie E. Arnold AKA Betty Spencer	1711	142	17,695	Augusta Ave Lot 242 Church Circle
31152 Apr. 17, 1985	"	"	"	"	Betty A. Spencer	1711	182	30,477	1.45 Acre W. Beugie Rd.
31152 Apr. 17, 1985	"	"	"	"	J. P. Mallock	1711	187	29,052	Lot 31 Paris Vgns Dr. Paris Vgns Sec I
31292 Apr. 18, 1985	"	"	"	"	Douglas C. New et al	1711	332	9,357	Landry St. Rockledge sec II Pt. lots 61 + 62, adjacent Unit
31310 Apr. 18, 1985	"	"	"	"	Jack Olin Bowers et al	1711	374	7,500	Lot 26 Callinwood Park
31455 Apr. 19, 1985	"	"	"	"	Doyle Keith Rumsey et al	1711	584	17,330	Lot also lot North Ave. Green + 85 + 87 + 88 + 89 + 90 + 91 + 92 + 93 + 94 + 95 + 96 + 97 + 98 + 99 + 100 + 101 + 102 + 103 + 104 + 105 + 106 + 107 + 108 + 109 + 110 + 111 + 112 + 113 + 114 + 115 + 116 + 117 + 118 + 119 + 120 + 121 + 122 + 123 + 124 + 125 + 126 + 127 + 128 + 129 + 130 + 131 + 132 + 133 + 134 + 135 + 136 + 137 + 138 + 139 + 140 + 141 + 142 + 143 + 144 + 145 + 146 + 147 + 148 + 149 + 150 + 151 + 152 + 153 + 154 + 155 + 156 + 157 + 158 + 159 + 160 + 161 + 162 + 163 + 164 + 165 + 166 + 167 + 168 + 169 + 170 + 171 + 172 + 173 + 174 + 175 + 176 + 177 + 178 + 179 + 180 + 181 + 182 + 183 + 184 + 185 + 186 + 187 + 188 + 189 + 190 + 191 + 192 + 193 + 194 + 195 + 196 + 197 + 198 + 199 + 200 + 201 + 202 + 203 + 204 + 205 + 206 + 207 + 208 + 209 + 210 + 211 + 212 + 213 + 214 + 215 + 216 + 217 + 218 + 219 + 220 + 221 + 222 + 223 + 224 + 225 + 226 + 227 + 228 + 229 + 230 + 231 + 232 + 233 + 234 + 235 + 236 + 237 + 238 + 239 + 240 + 241 + 242 + 243 + 244 + 245 + 246 + 247 + 248 + 249 + 250 + 251 + 252 + 253 + 254 + 255 + 256 + 257 + 258 + 259 + 260 + 261 + 262 + 263 + 264 + 265 + 266 + 267 + 268 + 269 + 270 + 271 + 272 + 273 + 274 + 275 + 276 + 277 + 278 + 279 + 280 + 281 + 282 + 283 + 284 + 285 + 286 + 287 + 288 + 289 + 290 + 291 + 292 + 293 + 294 + 295 + 296 + 297 + 298 + 299 + 300 + 301 + 302 + 303 + 304 + 305 + 306 + 307 + 308 + 309 + 310 + 311 + 312 + 313 + 314 + 315 + 316 + 317 + 318 + 319 + 320 + 321 + 322 + 323 + 324 + 325 + 326 + 327 + 328 + 329 + 330 + 331 + 332 + 333 + 334 + 335 + 336 + 337 + 338 + 339 + 340 + 341 + 342 + 343 + 344 + 345 + 346 + 347 + 348 + 349 + 350 + 351 + 352 + 353 + 354 + 355 + 356 + 357 + 358 + 359 + 360 + 361 + 362 + 363 + 364 + 365 + 366 + 367 + 368 + 369 + 370 + 371 + 372 + 373 + 374 + 375 + 376 + 377 + 378 + 379 + 380 + 381 + 382 + 383 + 384 + 385 + 386 + 387 + 388 + 389 + 390 + 391 + 392 + 393 + 394 + 395 + 396 + 397 + 398 + 399 + 400 + 401 + 402 + 403 + 404 + 405 + 406 + 407 + 408 + 409 + 410 + 411 + 412 + 413 + 414 + 415 + 416 + 417 + 418 + 419 + 420 + 421 + 422 + 423 + 424 + 425 + 426 + 427 + 428 + 429 + 430 + 431 + 432 + 433 + 434 + 435 + 436 + 437 + 438 + 439 + 440 + 441 + 442 + 443 + 444 + 445 + 446 + 447 + 448 + 449 + 450 + 451 + 452 + 453 + 454 + 455 + 456 + 457 + 458 + 459 + 460 + 461 + 462 + 463 + 464 + 465 + 466 + 467 + 468 + 469 + 470 + 471 + 472 + 473 + 474 + 475 + 476 + 477 + 478 + 479 + 480 + 481 + 482 + 483 + 484 + 485 + 486 + 487 + 488 + 489 + 490 + 491 + 492 + 493 + 494 + 495 + 496 + 497 + 498 + 499 + 500 + 501 + 502 + 503 + 504 + 505 + 506 + 507 + 508 + 509 + 510 + 511 + 512 + 513 + 514 + 515 + 516 + 517 + 518 + 519 + 520 + 521 + 522 + 523 + 524 + 525 + 526 + 527 + 528 + 529 + 530 + 531 + 532 + 533 + 534 + 535 + 536 + 537 + 538 + 539 + 540 + 541 + 542 + 543 + 544 + 545 + 546 + 547 + 548 + 549 + 550 + 551 + 552 + 553 + 554 + 555 + 556 + 557 + 558 + 559 + 560 + 561 + 562 + 563 + 564 + 565 + 566 + 567 + 568 + 569 + 570 + 571 + 572 + 573 + 574 + 575 + 576 + 577 + 578 + 579 + 580 + 581 + 582 + 583 + 584 + 585 + 586 + 587 + 588 + 589 + 590 + 591 + 592 + 593 + 594 + 595 + 596 + 597 + 598 + 599 + 600 + 601 + 602 + 603 + 604 + 605 + 606 + 607 + 608 + 609 + 610 + 611 + 612 + 613 + 614 + 615 + 616 + 617 + 618 + 619 + 620 + 621 + 622 + 623 + 624 + 625 + 626 + 627 + 628 + 629 + 630 + 631 + 632 + 633 + 634 + 635 + 636 + 637 + 638 + 639 + 640 + 641 + 642 + 643 + 644 + 645 + 646 + 647 + 648 + 649 + 650 + 651 + 652 + 653 + 654 + 655 + 656 + 657 + 658 + 659 + 660 + 661 + 662 + 663 + 664 + 665 + 666 + 667 + 668 + 669 + 670 + 671 + 672 + 673 + 674 + 675 + 676 + 677 + 678 + 679 + 680 + 681 + 682 + 683 + 684 + 685 + 686 + 687 + 688 + 689 + 690 + 691 + 692 + 693 + 694 + 695 + 696 + 697 + 698 + 699 + 700 + 701 + 702 + 703 + 704 + 705 + 706 + 707 + 708 + 709 + 710 + 711 + 712 + 713 + 714 + 715 + 716 + 717 + 718 + 719 + 720 + 721 + 722 + 723 + 724 + 725 + 726 + 727 + 728 + 729 + 730 + 731 + 732 + 733 + 734 + 735 + 736 + 737 + 738 + 739 + 740 + 741 + 742 + 743 + 744 + 745 + 746 + 747 + 748 + 749 + 750 + 751 + 752 + 753 + 754 + 755 + 756 + 757 + 758 + 759 + 760 + 761 + 762 + 763 + 764 + 765 + 766 + 767 + 768 + 769 + 770 + 771 + 772 + 773 + 774 + 775 + 776 + 777 + 778 + 779 + 780 + 781 + 782 + 783 + 784 + 785 + 786 + 787 + 788 + 789 + 790 + 791 + 792 + 793 + 794 + 795 + 796 + 797 + 798 + 799 + 800 + 801 + 802 + 803 + 804 + 805 + 806 + 807 + 808 + 809 + 810 + 811 + 812 + 813 + 814 + 815 + 816 + 817 + 818 + 819 + 820 + 821 + 822 + 823 + 824 + 825 + 826 + 827 + 828 + 829 + 830 + 831 + 832 + 833 + 834 + 835 + 836 + 837 + 838 + 839 + 840 + 841 + 842 + 843 + 844 + 845 + 846 + 847 + 848 + 849 + 850 + 851 + 852 + 853 + 854 + 855 + 856 + 857 + 858 + 859 + 860 + 861 + 862 + 863 + 864 + 865 + 866 + 867 + 868 + 869 + 870 + 871 + 872 + 873 + 874 + 875 + 876 + 877 + 878 + 879 + 880 + 881 + 882 + 883 + 884 + 885 + 886 + 887 + 888 + 889 + 890 + 891 + 892 + 893 + 894 + 895 + 896 + 897 + 898 + 899 + 900 + 901 + 902 + 903 + 904 + 905 + 906 + 907 + 908 + 909 + 910 + 911 + 912 + 913 + 914 + 915 + 916 + 917 + 918 + 919 + 920 + 921 + 922 + 923 + 924 + 925 + 926 + 927 + 928 + 929 + 930 + 931 + 932 + 933 + 934 + 935 + 936 + 937 + 938 + 939 + 940 + 941 + 942 + 943 + 944 + 945 + 946 + 947 + 948 + 949 + 950 + 951 + 952 + 953 + 954 + 955 + 956 + 957 + 958 + 959 + 960 + 961 + 962 + 963 + 964 + 965 + 966 + 967 + 968 + 969 + 970 + 971 + 972 + 973 + 974 + 975 + 976 + 977 + 978 + 979 + 980 + 981 + 982 + 983 + 984 + 985 + 986 + 987 + 988 + 989 + 990 + 991 + 992 + 993 + 994 + 995 + 996 + 997 + 998 + 999 + 1000
31724 Apr. 23, 1985	"	"	"	"	Kenneth L. Bright et al	1711	878		Release Lien from Judgment Case
31781 Apr. 23, 1985	"	"	"	"	Michael P. Venters et al	1711	910	13,310	Lot 34 Pine Brook Forest
	"	"	"	"	Boyce L. Benjamin et al	1711	938	15,040	Lot "A" Hammett Road

INDIRECT or MORTGAGEE Index to Real Estate Mortgages — Greenville County, S. C.

REG. U. S. PAT. OFFICE *Chas. McCall* County Indexes Since 1888 An Identifying Trade Mark

 Open at Proper Tab according to First Letter or Letters of Name and refer to Buff Sub-Index sheet for page reference.


COTT FAMILY NAME INDEX No. 75 © 1949
MADE BY THE COTT INDEX COMPANY, COLUMBUS, OHIO
SOLD BY WALKER, EVANS & COGSWELL CO., CHARLESTON, S.C.

10
(BA)

FILE NUMBER DATE OF RECORD	MORTGAGEES FAMILY NAMES	GIVEN NAMES ABCDEFGH	GIVEN NAMES IJKLMNO	GIVEN NAMES PQRSTUVWXYZ	MORTGAGORS	BOOK	PAGE	Amount	BRIEF DESCRIPTION, LOCATION, ETC. (Not Warranted)
31784 Apr 23, 1985	Union		Home Loan Corp. Of S.C.		Margie P. Malone <i>etal</i>	1711	948	25,200 ^{.00}	Lot 9 Galphin Dr.
31785 Apr 23, 1985	"	"	"	"	Raymond E. Jovita <i>etal</i>	1711	953	15,475 ^{.00}	Lots 7 & 8 Riverside "Enchanted Forest"
31834 Apr 23, 1985	"	"	"	"	Douglas R. Emory <i>etal</i>	1711	978	22,612 ^{.50}	Lot 21 Cinderella Lane
31874 Apr 24, 1985	"	"	"	"	Wade A. Dyar <i>etal</i>	1712	59	16,827 ^{.50}	5 jills Lot 27 Fowler Rd. Shannon
31877 Apr 24, 1985	"	"	"	"	D. Dexter Bowers <i>etal</i>	1712	64	24,087 ^{.50}	Lot 5A Juvail Ridge SW 1/4
31947 Apr 24, 1985	"	"	"	"	Richard E. Zander <i>etal</i>	1712	135	15,325 ^{.00}	Lot 19 Spring Forest Etc.
32126 Apr 24, 1985	"	"	"	"	Joan F. Coaley	1712	368	8,022 ^{.50}	Ridge Bend off Lot 45 Ulbrambs Blvd. Cutler
32124 Apr 26, 1985	"	"	"	"	William W. Paul <i>etal</i>	1712	381	24,147 ^{.50}	Lot 80 City View
32122 Apr 26, 1985	"	"	"	"	Thomas A. Bond <i>etal</i>	1712	386	19,027 ^{.50}	Forest Acqs Lot 59 Puck Dr. Long
32362 Apr 29, 1985	"	"	"	"	Ernest L. Gilbert <i>etal</i>	1712	698	9,361 ^{.00}	Lot 83
32362 Apr 29, 1985	"	"	"	"	Steve Wayne Pruitt <i>etal</i>	1712	703	7,305 ^{.00}	Westwood Drville Austin Sp. Lot 636 Yellowwood Ct. Sec V
32461 Apr 29, 1985	"	"	"	"	Wayne M. Norris <i>etal</i>	1712	851	21,190 ^{.00}	Brentwood, Sec 3 Drville Lot 169 Brentwood Way
32613 Apr 30, 1985	"	"	"	"	Dr. Joe Garren <i>etal</i>	1713	148	10,027 ^{.50}	Pd lot 6 + Lot 7 Jubba Mt. Rd. Lot 11
33178 May 2, 1985	"	"	"	"	Randolph W. Hunter	1713	905	10,162 ^{.50}	Lot 10 Earle St. also pt Huntington
33182 May 2, 1985	"	"	"	"	Bob G. Weather FKA Edythe C. Crant	1713	930	30,212 ^{.50}	Lot 28 Roger Mt. Rd. Ray
33268 May 3, 1985	"	"	"	"	Edythe C. Newton	1714	56	30,462 ^{.50}	Unit 189 Inglewood Hwy Prop

INDIRECT or MORTGAGEE Index to Real Estate Mortgages — Greenville County, S. C.

REG. U. S. PAT. OFFICE *Chas McCott* County Indexes Since 1888 An Identifying Trade Mark

 Open at Proper Tab according to First Letter or Letters of Name and refer to Buff Sub-Index sheet for page reference.


COTT FAMILY NAME INDEX No. 75 © 1949
MADE BY THE COTT INDEX COMPANY, COLUMBUS, OHIO
SOLD BY WALKER, EVANS & COGSWELL CO., CHARLESTON, S.C.

(BB)

FILE NUMBER DATE OF RECORD	MORTGAGEES FAMILY NAMES	GIVEN NAMES ABCDEFGHIJ	GIVEN NAMES JKLMNO	GIVEN NAMES PQRSTUVWXYZ	MORTGAGORS	BOOK	PAGE	Amount	BRIEF DESCRIPTION, LOCATION, ETC. (Not Warranted)
35827 May 28, 1985	Union	Home Loan	Corp. Of S.C.		Joe P. Latta, et al	1717	162	.50 29,637	Down 2p. 1.45 Acre S.C. Hwy 20
35947 May 28, 1985	"	"	"	"	Richard B. Peck et al	1717	268	.50 18,647	Roundish Acre Pt. lot 3 & Willard Dr.
36081 May 29, 1985	"	"	"	"	Stephen A. Hallis et al	1717	443	.50 18,607	Lot 11 Jaxon Ave Highland
36144 May 29, 1985	"	"	"	"	C. Lamar Uptraycraft et al	1717	527	.00 17,545	Lot 40 Oakfern Ln. 2
36569 May 31, 1985	"	"	"	"	Edward M. Grove, Jr.	1718	136	.50 29,000	11.75 Acre East Beavie Rd.
36649 June 3, 1985	"	"	"	"	Marvin Adams et al	1718	265	.50 29,187	5000 sq ft Moulding Lot 159 Liberty Lane Hillborough
36669 June 3, 1985	"	"	"	"	Steven E. Roach	1718	272	.50 6,312	Lot 70 Hill Street Burlington
37217 June 6, 1985	"	"	"	"	Edward M. Dupak et al	1718	972	.50 14,387	Lot 85 Aron Park Aron Drive View
37486 June 7, 1985	"	"	"	"	Robert L. Wyatt et al	1719	374	.50 18,332	Lot 26 Montic Dr. "Paris View"
37483 June 7, 1985	"	"	"	"	Lloyd A. Tucker et al	1719	357	.00 15,040	1.33 Acre
37562 June 10, 1985	"	"	"	"	Maxwell Taylor Courson	1719	431	.50 10,027	Peblecreek, Ph. 6 Lot 146 Hoppin John Lane
37747 June 11, 1985	"	"	"	"	Earl G. Sweeney	1719	647	.50 8,412	Also R/W 11.59 Acre Sweeney Rd
37998 June 11, 1985	"	"	"	"	James G. Haloulos	1719	707	.50 30,577	Lot 103
37831 June 14, 1985	"	"	"	"	James W. Booth, Jr. et al	1719	759	.50 12,532	San Souci Lot 1 On Perry Rd. & Berkeley Ave.
38131 June 14, 1985	"	"	"	"	R. L. Reynolds	1720	366	.00 15,330	Yentt Sp Lots 3 & 4 Heatherly Dr.
38131 June 14, 1985	"	"	"	"	Linda L. Jefferson	1720	371	.50 10,463	Lot 1 Glenn Rd.

INDIRECT or MORTGAGEE Index to Real Estate Mortgages — Greenville County, S. C.

REG. U. S. PAT. OFFICE *Chas McCatt* County Indexes Since 1888
An Identifying Trade Mark

 Open at Proper Tab according to First Letter or Letters of Name and refer to Buff Sub-Index sheet for page reference.

COTT FAMILY NAME INDEX No. 75 © 1949
MADE BY THE COTT INDEX COMPANY, COLUMBUS, OHIO
SOLD BY WALKER, EVANS & COGSWELL CO., CHARLESTON, S.C.

FILE NUMBER DATE OF RECORD	MORTGAGEES FAMILY NAMES	GIVEN NAMES ABCDEFGHIJ	GIVEN NAMES JKLMNO	GIVEN NAMES PQRSTUVWXYZ	MORTGAGORS	BOOK	PAGE	Amount	BRIEF DESCRIPTION, LOCATION, ETC. (Not Warranted)
38381 June 17, 1985	Union	Home Loan Corp. of S.C.			Brende E. Balding	1720	675	.50 10,312	Pt lot 9 Mountainbrook 85-2887
38412 June 18, 1985	"	Leasing Corp.			Linda Henderson Lucas	✓	✓	✓	Sixties - Parcels A + B
38772 June 20, 1985	"	Home Loan Corp. of S.C.			Jerry W. Farrow	1721	72	19,835	Lot U, S Hwy 29 Grove Tp see A Stone Land Co.
38816 June 20, 1985	"	"	"	"	Johnny L. Chapman	1721	149	28,072	Pt. lot 19 Randall St
38925 June 21, 1985	"	"	"	"	Joe E. Dorman	1721	302	35,025	Lot 45 Fairfax Dr.
39117 June 24, 1985	"	"	"	"	F. Leon Matthews	1721	581	18,349	Lot 23 Zerlin Lt. Sunny Slope.
39189 June 24, 1985	"	"	"	"	David L. Green et al att'c Thomas Jefferson Crane	1721	676	8,022	Lot 22 Northwood sec. 2
39195 June 24, 1985	"	"	"	"	J. Jefferson Crane	1721	684	45,550	2 Lots Crestwood Semi
39434 June 26, 1985	"	"	"	"	Milton R. Calwile	1722	95	15,480	Lot 1 Lock Rd. Fairview Tp.
39688 June 27, 1985	"	"	"	"	Ray Donald Garrison	1722	441	44,262	Lot 23 Nychon Hys.
39690 June 27, 1985	"	"	"	"	Ray D. Garrison	1722	446	11,230	Pt. lot 14 Frank Street
3976 June 28, 1985	"	"	"	"	Peggy D. McAdam	1722	537	15,040	Lot Arch Rd. Park Mt. Tp Penderham Sec. 3
39736 June 28, 1985	"	"	"	"	Ray A. Quentner	1722	542	7,305	Lot 121 Fredericksburg Dr.
39859 June 28, 1985	"	"	"	"	David J. Dubestier	1722	739	14,337	Lot 12 Pine Brook Estn. Ager Sec. 4
329 July 1, 1985	"	"	"	"	Andrew Jackson Jarman, Jr.	1723	405	17,830	Lot 233 Fairhaven Dr. Orchard see A
449 July 2, 1985	"	"	"	"	James C. Pugh	1723	588	12,032	Lot 71 Lockwood Ave. Uterson Ave

INDIRECT or MORTGAGEE Index to Real Estate Mortgages — Greenville County, S. C.

REG. U. S. PAT. OFFICE *Chas. McCath* County Indexes Since 1888 An Identifying Trade Mark

Open at Proper Tab according to First Letter or Letters of Name and refer to Buff Sub-Index sheet for page reference.

COTT FAMILY NAME INDEX No. 75 © 1949
MADE BY THE COTT INDEX COMPANY, COLUMBUS, OHIO
SOLD BY WALKER, EVANS & COGSWELL CO., CHARLESTON, S. C.

(CC)

FILE NUMBER DATE OF RECORD	MORTGAGEES FAMILY NAMES	GIVEN NAMES ABCDEFGHIJ	GIVEN NAMES KLMNO	GIVEN NAMES PQRSTUVWXYZ	MORTGAGORS	BOOK	PAGE	Amount	BRIEF DESCRIPTION, LOCATION, ETC. (Not Warranted)
451 July 2, 1985	Union				Walter Bahaden <i>et al</i>	1723	593	.50 20,052	Lot 6
505 July 2, 1985	"	"	"	"	James D. Whilden	1723	677	.50 16,042	Parcel Hwy. 101
616 July 3, 1985	"	"	"	"	James F. Casey, III	1723	800	.00 25,425	2 Parcel Clearview Dr.
616 July 3, 1985	"	"	"	"	Alan John Southard <i>et al</i>	1723	825	.50 10,317	Brynside Sec. 4 Lot 113 Wallbrook Court
616 July 3, 1985	"	"	"	"	J. R. Morrow	1723	810	.50 12,832	Lot 24 Augusta Ave
743 July 5, 1985	"	"	"	"	John E. Lathan	1723	975	.50 20,987	Lot 1 Bates Rd.
952 July 9, 1985	"	"	"	"	Robert M. Rollins	1724	360	.00 15,352	White Oaks Lot 19 Sewanee St.
1166 July 10, 1985	"	"	"	"	Kenneth Elliott <i>et al</i>	1724	572	.50 30,587	Lot
1242 July 11, 1985	"	"	"	"	Lu F. Nicholas, Jr.	1724	670	.50 24,397	Lot 44 Buxton
1431 July 12, 1985	"	"	"	"	John S. Nisher, <i>et al</i>	1724	951	.50 20,052	Northwood Hills, Sec. III Lot 143 Covenant Rd
1880 July 17, 1985	"	"	"	"	Calvin M. Simpson <i>et al</i>	1725	501	.50 10,832	Westwood Sec. II Lot 176 Anglerwood Dr
2180 July 19, 1985	"	"	"	"	Frederick H. Parris	1725	867	.50 28,072	Maplewood Dr. Donalds Dale Chas. 1977 Lot 64 Jumblewood Terrace
2506 July 23, 1985	"	"	"	"	<i>et al</i> Shirley Ann Merritt Shirley A. Decker	1726	240	.00 19,650	Terrene Lot 14 Magnolia Ave. Pecos Inq. re Rm. 1668 pg. 970
2654 July 24, 1985	"	"	"	"	Derry Lu Fendley <i>et al</i>	1726	291		Release him from Judgment lot 85-2824
2931 July 26, 1985	"	"	"	"	Mary B. Harris	1726	817	.50 10,337	"Grand Oaks" Lot 21 Crestmore Wk.
3261 July 30, 1985	"	"	"	"	Charles Youngblood <i>et al</i>	1727	269	.00 11,030	Westwood Sec. III 3 in 1 Lot 254 Willowood Lane

INDIRECT or MORTGAGEE Index to Real Estate Mortgages — Greenville County, S. C.

REG. U. S. PAT. OFFICE *Chas. McCath* County Indexes Since 1888 An Identifying Trade Mark

Open at Proper Tab according to First Letter or Letters of Name and refer to Buff Sub-Index sheet for page reference.

COTT FAMILY NAME INDEX No. 75 © 1949
MADE BY THE COTT INDEX COMPANY, COLUMBUS, OHIO
SOLD BY WALKER, EVANS & COGSWELL CO., CHARLESTON, S.C.

FILE NUMBER DATE OF RECORD	MORTGAGEES FAMILY NAMES	GIVEN NAMES ABCDEFGHIJ	GIVEN NAMES JKLMNO	GIVEN NAMES PQRSTUVWXYZ	MORTGAGORS	BOOK	PAGE	Amount	BRIEF DESCRIPTION, LOCATION, ETC. (Not Warranted)
3534 July 31, 1985	Union	Home Loan	Corp. Of S.C.		Dennis L. Maltzra ^{etal}	1727	562	.00 17,045	East Georgia Hgts. Lot 16 Gary Ave.
3524 July 31, 1985	"	"	"	"	Audrey G. Drenios	1727	647	.50 20,052	Sec. 2 Lot 3 Wellington Green
3956 Aug 2, 1985	"	"	"	"	Jefferson W. Burch	1728	280	.00 19,520	Lots 37 & 38
4006 Aug 2, 1985	"	"	"	"	Clifford M. Moore ^{etal}	1728	474	.50 24,417	0.70 ac. Miller Rd.
4588 Aug 9, 1985	"	"	"	"	Ronald W. Brown ^{etal}	1729	206	.50 20,052	Lot 30 Riley Rd. Riley Hts.
4849 Aug 12, 1985	"	"	"	"	Ronald D. Koscher, ^{etal}	1729	536	.50 12,032	Deercrest Hgts. Lot 54 White Dr. Sec II
4974 Aug 12, 1985	"	"	"	"	Emma R. Baldwin ^{etal}	1729	698	.00 17,000	Ch. Rockvale Lot 240 Kenmore Dr. & Seville
5135 Aug 13, 1985	"	"	"	"	Linda M. West ^{etal}	1729	857	.00 9,335	715 1/2 Linda K. M. ^{et al} Lot 7 Glenside Ave.
5258 Aug 14, 1985	"	"	"	"	Gregory S. Martin ^{etal}	1730	98	.50 24,062	Avalon Estab. Lots 98 & 101 Crestview Hh.
5391 Aug 15, 1985	"	"	"	"	Benny E. Burton ^{etal}	1730	265	.00 37,950	Lot 720 Westwood Sec I
5615 Aug 16, 1985	"	"	"	"	Joney H. Cady ^{etal}	1730	538	.00 9,335	1.56 ac. Lanford Rd. Parkside
5652 Aug 16, 1985	"	"	"	"	William E. Simpson ^{etal}	1730	568	.50 24,062	Lot 107 St. Lot. Westview Ave.
5880 Aug 20, 1985	"	"	"	"	Lewis R. Sisco ^{etal}	1730	876	.00 42,005	Sec 1, Pelham Woods Lot 20 Maplewood Dr.
5970 Aug 20, 1985	"	"	"	"	James A. Carlton ^{etal}	1730	989	.00 11,193	House 9.2.42 Hwy. Co. Lot 150 Fifth Ave. Sec 1, Village
5994 Aug 20, 1985	"	"	"	"	Robert H. Johansen ^{etal}	1731	95	.00 21,955	Estab. Lot 33, Sec 2 Coachman
5997 Aug 20, 1985	"	"	"	"	Preston J. McKinney ^{etal}	1731	102	.00 23,300	Park Forest Sp. Lots 50 & 51 Shirley Rd. Sherman

INDIRECT or MORTGAGEE Index to Real Estate Mortgages — Greenville County, S. C.

REG. U. S. PAT. OFFICE *Chas McCath* County Indexes Since 1888 An Identifying Trade Mark

Open at Proper Tab according to First Letter or Letters of Name and refer to Buff Sub-Index sheet for page reference.


COTT FAMILY NAME INDEX No. 75 © 1949
MADE BY THE COTT INDEX COMPANY, COLUMBUS, OHIO
SOLD BY WALKER, EVANS & COGSWELL CO., CHARLESTON, S.C.

(100)

FILE NUMBER DATE OF RECORD	MORTGAGEES FAMILY NAMES	GIVEN NAMES ABCDEFGHIJ	GIVEN NAMES JKLMNO	GIVEN NAMES PQRSTUVWXYZ	MORTGAGORS	BOOK	PAGE	Amount	BRIEF DESCRIPTION, LOCATION, ETC. (Not Warranted)
6063 Aug 21, 1985	Union	Home Lean	Corp. of S.C.		Dwendolyn J. Miller <i>etal</i>	1731	228	.50 34,242	Mrs. Swain Gardens, Butler Sp. Lot 105 Rickbaug Rd.
6076 Aug 21, 1985	"	"	"	"	Reck Benjamin Sipe <i>etal</i>	1731	241	.00 7,520	Hgts. Sec. 2 Lot 99 Kay Dr. Belmont
6141 Aug 21, 1985	"	"	"	"	Curtis M. Stidham <i>etal</i>	1731	294	.50 20,152	Rd. Ecole River Lot 1, also lot 2, 3, 4, 5, 6, 7, 8, 9, 10, 11, 12, 13, 14, 15, 16, 17, 18, 19, 20, 21, 22, 23, 24, 25, 26, 27, 28, 29, 30, 31, 32, 33, 34, 35, 36, 37, 38, 39, 40, 41, 42, 43, 44, 45, 46, 47, 48, 49, 50, 51, 52, 53, 54, 55, 56, 57, 58, 59, 60, 61, 62, 63, 64, 65, 66, 67, 68, 69, 70, 71, 72, 73, 74, 75, 76, 77, 78, 79, 80, 81, 82, 83, 84, 85, 86, 87, 88, 89, 90, 91, 92, 93, 94, 95, 96, 97, 98, 99, 100
6146 Aug 21, 1985	"	"	"	"	Curtis J. Phillips <i>etal</i>	1731	308	.50 8,022	Lots 97 & 98 Hooper St.
6179 Aug 22, 1985	"	"	"	"	Gerald J. Cavan <i>etal</i>	1731	364	.50 40,102	Blvd. also strip & easement Lots 29 & 62 & Pt. lots 30 & 61 Byrd
6201 Aug 22, 1985	"	"	"	"	Favier M. Degue <i>III etal</i>	1731	881	.50 8,422	St. Blue Ridge Hts. Lutes Sp. Lot 5, Green Hwy, also Pt. lot 4 Glenn
6246 Aug 22, 1985	"	"	"	"	Ruth Lucy Smith <i>etal</i>	1731	439	.50 30,487	Lot 3 Selwyn Dr. Timberlake
6347 Aug 23, 1985	"	"	"	"	James B. Taylor <i>etal</i>	1731	543	.00 43,051	Dr. Sheffield Forest Lot 7 Vaille Dr. & Pine Branch
6532 Aug 26, 1985	"	"	"	"	Earnest L. Rainey <i>etal</i>	1731	805	.01 21,525	Beattie Hgts. Sec. 3 Lot 56 Long Shore Rd.
6720 Aug 27, 1985	"	"	"	"	Rodney M. Brown <i>etal</i>	1732	36	.00 15,040	Westwood, Sec. 3, Smirille Lot 205, Aspenwood Dr.
6729 Aug 27, 1985	"	"	"	"	Lillie M. Godfrey <i>etal</i>	1732	48	.00 14,037	Cannon's Park, Green Lot 17, Snow St.
6759 Aug 27, 1985	"	"	"	"	Leroy D. Orlic <i>etal</i>	1732	102	.00 79,355	Lot 9, Reichen Creek Brenton Plant
6886 Aug 28, 1985	"	"	"	"	Joseph H. Smith <i>etal</i>	1732	324	.50 22,630	Lot 359 Woodward St. Rodney mill
7590 Aug 28, 1985	"	"	"	"	Linda J. Weatherbury <i>etal</i>	1732	329	.50 18,802	Lot 23 & pt. lot 24 Camille Ave.
7728 Sept 3, 1985	"	"	"	"	Roland Lupu <i>etal</i>	1733	398	.50 40,102	4 Acres Holly Rd.
Sept 4, 1985	"	"	"	"	Jemmy L. Klugh <i>etal</i>	1733	696	.00 9,325	Way St. Canterbury Sec. III Lot 68 Sir Roger Place & Second

INDIRECT or MORTGAGEE Index to Real Estate Mortgages — Greenville County, S. C.

REG. U. S. PAT. OFFICE *Chas McCott* County Indexes Since 1888
An Identifying Trade Mark


 Open at Proper Tab according to First Letter or Letters of Name and refer to Buff Sub-Index sheet for page reference.

COTT FAMILY NAME INDEX No. 75 © 1949
MADE BY THE COTT INDEX COMPANY, COLUMBUS, OHIO
SOLD BY WALKER, EVANS & COGSWELL CO., CHARLESTON, S. C.

FILE NUMBER DATE OF RECORD	MORTGAGEES FAMILY NAMES	GIVEN NAMES ABCDEFGHIJ	GIVEN NAMES JKLMNO	GIVEN NAMES PQRSTUVWXYZ	MORTGAGORS	BOOK	PAGE	Amount	BRIEF DESCRIPTION, LOCATION, ETC. (Not Warranted)
7851 Sept. 4 1985	Union	Home Loan Corp. Of S.C.			Luis D. Chandler	1733	740	.00 21,255	Piedmont Park Paris mt. Sp. Lot 95 Piedmont Park Rd.
7851 Sept 4 1985	"	"	"	"	David Samuel Smith ^{et al}	1733	745	.00 15,040	Chick Spur Sp. Lot 16 Woodhagen Dr. Paris mt.
7989 Sept 5 1985	"	"	"	"	Gladys W. Gorman	1733	979	.00 11,119	Logwood Hgts. Lot 38 Blue Mist Dr.
7989 Sept. 5, 1985	"	"	"	"	James R. Capps, et al	1733	984	.50 10,927	Sec " South Sp. Lot 1 Rockvale Dr. " Rockvale
8122 Sept 6, 1985	"	"	"	"	James E. Smith, et al	1734	178	.50 24,817	St. Hughes Hgts. Lot 9 E. W. Park Rd. + Almena
8259 Sept. 9, 1985	"	"	"	"	Karen L. Voitel	1734	307	.00 7,620	Lot 2 4 p. lot 11
8389 Sept. 9, 1985	"	"	"	"	Carl D. Blitzy et al	1734	425	.00 15,040	Lots 56 + 57 Sunset Park, Linley
8389 Sept. 9, 1985	"	"	"	"	John H. Pryor et al	1734	480	.50 32,082	Lot 39 Mark Linn Riley Est.
8458 Sept 10, 1985	"	"	"	"	L. David Pruitt	1734	563	.00 9,938	2 acres Thompson Dr
8458 Sept 10, 1985	"	"	"	"	Michael Dean Jones ^{et al}	1734	568	.50 18,347	Lot 42 Mora St.
8601 Sept 10, 1985	"	"	"	"	Larry D. Campbell, et al	1734	739	.50 24,367	Pepper tree Sec 6 Lot 1 Sundown Circle
8692 Sept 11, 1985	"	"	"	"	William A. Witt, et al	1734	874	.00 5,820	Lot 7 Galphin Dr.
8718 Sept 11, 1985	"	"	"	"	Rebekah J. De Bruhl	1734	911	.50 80,262	4.58 acres Denville Austin Sp.
8681 Sept. 11, 1985	"	"	"	"	Peter K. Shanker	1734	980	.50 8,522	Lot 777 Sec. II Westwood
9105 Sept. 16, 1985	"	"	"	"	Willis E. Spearman, Jr. ^{et al}	1735	437	.50 10,027	Acres " Sect II Lot 17 Quincy Dr. " Quincy
9106 Sept 16, 1985	"	"	"	"	William C. Hawkins	1735	442	.00 21,055	Lot 12 Austin Sp.

INDIRECT or MORTGAGEE Index to Real Estate Mortgages — Greenville County, S. C.

REG. U. S. PAT. OFFICE *Chas McCatt* County Indexes Since 1888
An Identifying Trade Mark

 Open at Proper Tab according to First Letter or Letters of Name and refer to Buff Sub-Index sheet for page reference.

COTT FAMILY NAME INDEX No. 75 © 1949
MADE BY THE COTT INDEX COMPANY, COLUMBUS, OHIO
SOLD BY WALKER, EVANS & COGSWELL CO., CHARLESTON, S.C.

(EE)

FILE NUMBER DATE OF RECORD	MORTGAGEES FAMILY NAMES	GIVEN NAMES ABCDEFGHIJ	GIVEN NAMES KLMNO	GIVEN NAMES PQRSTUVWXYZ	MORTGAGORS	BOOK	PAGE	Amount	BRIEF DESCRIPTION, LOCATION, ETC. (Not Warranted)
9163 Sept. 16, 1985	Union				Helen V. Steadman	1735	528	25,065 ^{.00}	Part Lot 2 Gloria Dr. "Rosewood"
9516 Sept 18, 1985	"	"	"	"	Philip M. Wilson et al	1736	104	65,165 ^{.00}	Camelot, Austin Tr. Lot 39 Lancelot Dr.
9559 Sept 18, 1985	"	"	"	"	Louie Dean Hannon	1736	191	20,362 ^{.50}	Lot 6
9559 Sept 18, 1985	"	"	"	"	V. Charles Hinds	1736	196	16,352 ^{.50}	Terrace Lot 13 Alpine Dr. Dogwood
9709 Sept. 19, 1985	"	"	"	"	Perry L. Sprang	1736	384	13,635 ^{.00}	with Sec 6 Lot 57 Badger St. Dunwoody
9754 Sept. 21, 1985	"	"	"	"	Anthony L. Brashear et al	1736	474	13,035 ^{.00}	Cherokee Forest Chick Egg Tr. Lot 44 & 45 Woodman Dr.
9938 Sept 22, 1985	"	"	"	"	William C. Pattison et al	1736	695	91,230 ^{.00}	Salisbury Am Sec. 11 Lot 25 Small Kirk Lane
9790 Sept 24, 1985	"	"	"	"	Ray E. Parker et al	1736	791	24,557 ^{.50}	also Lot 74 + pt Lot 72 Lot 33 Fowl Ln. Palmetto Terrace
10104 Sept. 23, 1985	"	"	"	"	Harve. Porter Dyer Jr.	1737	9	32,602 ^{.50}	Lot 14 S.C. Hwy 20 Piedmont Mfg. Co.
10104 Sept 23, 1985	"	"	"	"	Martin E. Miller, et al	1737	14	18,047 ^{.50}	Lot 18 Sloan Ave. Sec. 3
10364 Sept 25, 1985	"	"	"	"	Larry J. Forester, et al	1737	504	12,932 ^{.50}	Lot 13 Bishop Hgts.
10441 Sept. 25, 1985	"	"	"	"	Daniel P. Stanek	1737	658	35,090 ^{.00}	Lot 3 Oakway Lucile Oakway Mauldin
10993 Sept. 30, 1985	"	"	"	"	Edward J. Fillion et al	1738	420	7,170 ^{.00}	Lot 39 Fargis Street Glendale III
11359 Oct 1, 1985	"	"	"	"	Russell J. Weber, et al	1738	899	15,358 ^{.00}	Lot 11 Brunson Rd.
11359 Oct 1, 1985	"	"	"	"	Marion J. Pelt, et al	1738	904	5,665 ^{.00}	Lot 26 Remyok Sec. I
11622 Oct 3, 1985	"	"	"	"	William J. Keeshing et al	1739	373	14,037 ^{.50}	Trg. Sec 4 Edwards Forest Lot 49 Co. Lucerne + Elmwood

INDIRECT or MORTGAGEE Index to Real Estate Mortgages — Greenville County, S. C.

REG. U. S. PAT. OFFICE *Chester McCorkle* County Indexes Since 1888 An Identifying Trade Mark


Open at Proper Tab according to First Letter or Letters of Name and refer to Buff Sub-Index sheet for page reference.

COTT FAMILY NAME INDEX No. 75 © 1949
MADE BY THE COTT INDEX COMPANY, COLUMBUS, OHIO
SOLD BY WALKER, EVANS & COGSWELL CO., CHARLESTON, S.C.

FILE NUMBER DATE OF RECORD	MORTGAGEES FAMILY NAMES	GIVEN NAMES ABCDEFGHIJ	GIVEN NAMES IJKLMNO	GIVEN NAMES PQRSTUVWXYZ	MORTGAGORS	BOOK	PAGE	Amount	BRIEF DESCRIPTION, LOCATION, ETC. (Not Warranted)
11886 Oct. 4, 1985	Union	Home Loan Corp. of S.C.			Eugene M. Ross et al	1739	655	25,065 ^{.40}	Lot 44 Dunwoody Ave. Pickensville
11951 Oct. 7, 1985	"	"	"	"	Ted Donald Gremen	1739	916	9,025 ^{.30}	Lot 4 Oak Dr.
12194 Oct. 8, 1985	"	"	"	"	Fidel A. Herb, et al	1740	111	10,337 ^{.50}	Pigeon Run Sec 15 Lot 38 North Wengate Rd
12194 Oct. 8, 1985	"	"	"	"	Russell S. Chance	1740	116	11,530 ^{.00}	Apartment 29 Lot 425 Woodwind Sec 12 Mill
12194 Oct. 8, 1985	"	"	"	"	Paul V. Smith et al	1740	121	9,335 ^{.00}	0.222 Keith Dr.
12519 Oct. 10, 1985	"	"	"	"	John F. Lanester, Jr. et al	1740	478	33,685 ^{.00}	Saluda 79 Lot 9-A Bordenum Bridge East.
12458 Oct. 10, 1985	"	"	"	"	Rachel L. Wood	1740	489	20,412 ^{.50}	Also B. 19 1/2 acres B. 53 acres Poplar St. Ex to.
12458 Oct. 10, 1985	"	"	"	"	Marjorie Moore	1740	494	17,045 ^{.00}	Waller Dr. Pt. Lot 424 1/2 on Rogers Ave. & Von
12679 Oct. 11, 1985	"	"	"	"	Albert J. Redgett et al	1740	604	10,027 ^{.50}	Lot 198 Avon Park
12611 Oct. 11, 1985	"	"	"	"	James L. Goldsmith Jr.	1740	610	57,145 ^{.00}	Lot also Easement
12679 Oct. 11, 1985	"	"	"	"	William J. Owens, et al	1740	759	13,535 ^{.00}	Lot 30 Cuyahoga, Penny Acres
13304 Oct. 17, 1985	"	"	"	"	George Robert Wood, et al	1741	201	24,082 ^{.50}	Heritage Lake Lot 129 Sheplecham Court
13304 Oct. 17, 1985	"	"	"	"	Thomas L. Lee Jr. et al	1741	216	65,165 ^{.10}	Waller Dr. 3.19 acres Batesville Road
13501 Oct. 18, 1985	"	"	"	"	Henry B. Taylor et al	1742	192	20,052 ^{.50}	Lot - Wincann Hwy Hick Paris Mt. Dr.
13501 Oct. 18, 1985	"	"	"	"	O. L. Reese, et al	1742	207	17,855 ^{.00}	Lot 6, Blue Mt. Sec 16 Blue Mt. 85.474 20 mly. on Rd 1629 R479
13799 Oct. 21, 1985	"	"	"	"	Billy R. Mitchell	1742	321		Released from judgment Roll #

INDIRECT or MORTGAGEE Index to Real Estate Mortgages — Greenville County, S. C.

REG. U. S. PAT. OFFICE *Chas McCotts* County Indexes Since 1888
An Identifying Trade Mark

 Open at Proper Tab according to First Letter or Letters of Name and refer to Buff Sub-Index sheet for page reference.


COTT FAMILY NAME INDEX No. 75 © 1949
MADE BY THE COTT INDEX COMPANY, COLUMBUS, OHIO
SOLD BY WALKER, EVANS & COGSWELL CO., CHARLESTON, S.C.

(FF)

FILE NUMBER DATE OF RECORD	MORTGAGEES FAMILY NAMES	GIVEN NAMES ABCDEFGHIJ	GIVEN NAMES JKLMNO	GIVEN NAMES PQRSTUVWXYZ	MORTGAGORS	BOOK	PAGE	Amount	BRIEF DESCRIPTION, LOCATION, ETC. (Not Warranted)
13925 Oct 22, 1985	Union	Home Loan Corp. of S.C.			James R. Coley, et al	1742	466	.50 46,527	Craigwood Lot 13 Seabrook Ct.
14180 Oct 24, 1985	"	" "	" "	" "	Percy A. Smith	1742	839	.00 43,710	.87 ac. Ales Strip Ct. Augusta Court
14179 Oct 24, 1985	"	" "	" "	" "	Douglas P. Schmieding	1742	844	.50 26,527	Lot 22 & pt lot 33 Augusta
14609 Oct 28, 1985	"	" "	" "	" "	Shirley Ann Goodwin	1743	507	.00 17,355	1.93 acer Forestville Rd.
14609 Oct 28, 1985	"	" "	" "	" "	Rachel Hice	1743	512	.50 34,187	O'Neal Tr. 1.69 acer Jordan Rd.
14609 Oct 28, 1985	"	" "	" "	" "	James Earl Fleck, et al	1743	577	.00 11,030	Dr. Longfount Acre Lot 62 Cor. Pueblo Dr. & Planno
14799 Oct 29, 1985	"	" "	" "	" "	Nadene B. Rollins	1743	825	.00 13,635	Chestnut Hills Lot 116 Sequoia Dr.
14799 Oct 29, 1985	"	" "	" "	" "	James Frank Bradley	1743	830	.00 23,420	Grove Tr. 2.5 Acre Holmane Rd.
14895 Oct 30, 1985	"	" "	" "	" "	Bayne M. Calhoun	1744	87	.00 17,250	Lot S.C. Hwy 20. Grove Tr.
14895 Oct 30, 1985	"	" "	" "	" "	Ray D. Nixemmon	1744	92	.50 50,127	Green Chick, Spgs Tr. Lot 1 Cor Roe St & Finley Ave.
15114 Oct 31, 1985	"	" "	" "	" "	Warren W. Hall, et al	1744	401	.50 20,052	1 acre Plantation Rd. Bantle Tr.
15428 Nov 1, 1985	"	" "	" "	" "	Dyche Davis	1744	522	.50 26,592	Lot Maude St. also Lot
15734 Nov 5, 1985	"	" "	" "	" "	Luther J. Smith, et al	1745	157	.50 22,687	Abney Mills Brandon Plant Lot 333 Sumner St. Sec. 2
15922 Nov. 6, 1985	"	" "	" "	" "	Michael J. Forst	1745	361	.00 23,260	Pippertown Sec II Lot 220 Chester Oak Tr
15922 Nov. 6, 1985	"	" "	" "	" "	Joseph J. Pitts, et al	1745	395	.00 15,350	Westwood. Sec II Lot 15.9 Capwood Rd.
16034 Nov. 7, 1985	"	" "	" "	" "	James L. Eskew, et al	1745	507	.50 42,107	2 1/2 Acre Lot 16 East Juni R. d. Ford

INDIRECT or MORTGAGEE Index to Real Estate Mortgages — Greenville County, S. C.

REG. U. S. PAT. OFFICE *Case McCott* County Indexes Since 1888 An Identifying Trade Mark


 Open at Proper Tab according to First Letter or Letters of Name and refer to Buff Sub-Index sheet for page reference.

COTT FAMILY NAME INDEX No. 75 © 1949
MADE BY THE COTT INDEX COMPANY, COLUMBUS, OHIO
SOLD BY WALKER, EVANS & COGSWELL CO., CHARLESTON, S.C.

FILE NUMBER	MORTGAGEES	GIVEN NAMES	GIVEN NAMES	GIVEN NAMES	MORTGAGORS	BOOK	PAGE	Amount	BRIEF DESCRIPTION, LOCATION, ETC.
DATE OF RECORD	FAMILY NAMES	ABCDEFGHIJ	IJKLMNOP	QRSTUVWXYZ					(Not Warranted)
20946 Dec. 23, 1985	Union				Ray J. Morgan	1752	931	35,515 ^{.00}	Lot 91 Lipscombe Dr.
21823 Dec. 31, 1985	"				Earnest C. Leetman et al	1754	279	17,045 ^{.00}	Lynn Garden 747 Long Meadow Road Brook
21674 Dec 31, 1985	"				Jimmy Ray Taylor et al	1754	482	7,540 ^{.00}	See Sec 27 in Rem Bk 1748 Pg 875 747 1/2 School St. Madison Terrace
23762 Jan. 17, 1986	"				Lloyd E. Johnson et al	1757	185	17,613 ^{.00}	Mountain Dr. 747 1/2 Adams Dr. Mountain Area
23994 Jan 20, 1986	"				Charles Eugene Drouman et al	1757	330	90,367 ^{.50}	Way Marshall Forest Kilmer Lts 133, thru 136 Heaton
23890 Jan. 20, 1986	"				Blende R. Watson	1757	360	32,082 ^{.50}	Lot 34 Hampshire Hill # 2
24666 Jan 27, 1986	"				Frankie R. Jolley	1758	102	28,027 ^{.50}	950 th Ballinger Road
24949 Jan 29, 1986	"				Harold A. Schmauch et al	1758	530	17,030 ^{.00}	Westwood Finch Creston Dr 747 527 Agewood Ct.
25790 Feb 4, 1986	"				Larry J. Smith et al	1759	733	5,325 ^{.00}	Rd. Highland Dr. 779 Schenck Mt. Lebanon Church
25791 Feb 4, 1986	"				Alan W. Robinson et al	1759	738	18,947 ^{.50}	747 282 Brighton St. Colonial
25791 Feb 4, 1986	"				David A. Robinson et al	1759	743	14,347 ^{.50}	2 Acre Pollard Road
25790 Feb 4, 1986	"				Robert L. Cottrill et al	1759	748	12,247 ^{.50}	1.48 Acre - Longway 41/2
25790 Feb 4, 1986	"				Stene M. Abercrombie et al	1759	753	13,745 ^{.00}	747 22 Subb Mt. Rd.
25879 Feb 5, 1986	"				Palmer L. Anderson, et al	1759	962	15,540 ^{.00}	Apdmore, Ws. 747 153 Colonial Hills Sec. 3
26271 Feb. 10, 1986	"				Kelley O. Blair et al	1760	380	23,260 ^{.00}	747 5 Alabama Ave. 85-6646, In Mtg. Rec Rem Bk 1624 Pg 52
26366 Feb 10, 1986	"				Dary Michael Bomar et al	1760	535		Release from Judgment Roll #

INDIRECT or MORTGAGEE Index to Real Estate Mortgages — Greenville County, S. C.

REG. U. S. PAT OFFICE *Chester McCott* County Indexes Since 1888
An Identifying Trade Mark

 Open at Proper Tab according to First Letter or Letters of Name and refer to Buff Sub-Index sheet for page reference.


COTT FAMILY NAME INDEX No. 75 © 1949
MADE BY THE COTT INDEX COMPANY, COLUMBUS, OHIO
SOLD BY WALKER, EVANS & COGSWELL CO., CHARLESTON, S.C.

10
(44)

FILE NUMBER DATE OF RECORD	MORTGAGEES FAMILY NAMES	GIVEN NAMES ABCDEFGHIJ	GIVEN NAMES KLMNO	GIVEN NAMES PQRSTUVWXYZ	MORTGAGORS	BOOK	PAGE	Amount	BRIEF DESCRIPTION, LOCATION, ETC. (Not Warranted)
26652 Feb. 12, 1986	Union	<i>Name Loan Corp. of S.C.</i>			<i>R. Dale Strickland et al</i>	1760	821	15,040	Lots 43 & 44 Brookhaven
26707 Feb 13, 1986	"	"			<i>alt/10 Bobby Lutz</i> <i>Bobby J. Lutz</i>	1760	897	24,062	Augusta Road Rander Lot 28 DeSoyles Av.
26787 Feb 13, 1986	"	"			<i>Charles E. Critz et al</i>	1761	27		County see Rem Bk. 1672 pg. 17 Relieve him from Judgment Ref # 86-234
27071 Feb 17, 1986	"	"			<i>Howard V. Massey et al</i>	1761	377	6,017	Lot 22 Cheneger Hgts.
27053 Feb 17, 1986	"	"			<i>Jim William Gilbert et al</i>	1761	388	15,212	Lot 7 Brookwood Forest
27885 Feb 25, 1986	"	"			<i>Lawrence J. Paradis et al</i>	Re-Renud 1762	340	9,325	For Orig. see Rem Bk. 1750 pg 959 Lot 68 Westminister Village de I
27950 Feb 26, 1986	"	"			<i>Denver S. Aldhem</i>	1762	377	25,065	Wellington Green Lane Lot 91 Kemleworth Dr.
28200 Feb 28, 1986	"	"			<i>Frankie R. Jolley</i>	Re-Renud 1762	708	28,072	For Orig. see Rem Bk. 1758 pg. 102 .95 Acres Ballenger Road
28544 Mar 3, 1986	"	"			<i>Susan Elaine Kearney</i>	1763	477	12,532	5 Acres Reedy Fork Road Botany Woods
29126 Mar 6, 1986	"	"			<i>James C. Carrigan et al</i>	1763	920	14,900	Lot 32 Kingsridge Court Cleveland Terrace
29208 Mar 7, 1986	"	"			<i>Joseph S. Stall et al</i>	1764	113	29,075	Lot 22 Ridgeland Ave. Bates 2p.
29352 Mar 10, 1986	"	"			<i>Timothy L. Jones et al</i>	1764	269	18,212	Lot 14 Echo Lane Montevideo
29352 Mar 10, 1986	"	"			<i>James H. Nevins et al</i>	1764	264	7,720	Lot 13 Oak Dr Chick Sgg. 2p.
29448 Mar 10, 1986	"	"			<i>David M. Brasley et al</i>	1764	363	6,892	Lot 53 Wemberly Way 5' sidewalk Sec I
29571 Mar 11, 1986	"	"			<i>Bennett A. Pearsall et al</i>	1764	516	31,950	Lot 16.9 Chesterfield Estate Tallulah Dr.
29571 Mar 11, 1986	"	"			<i>Ann B. Martin et al</i>	1764	521	25,065	Re. Lot 15 & 17 East

INDIRECT or MORTGAGEE Index to Real Estate Mortgages — Greenville County, S. C.

REG. U. S. PAT. OFFICE *Chas McCott* County Indexes Since 1888 An Identifying Trade Mark

 Open at Proper Tab according to First Letter or Letters of Name and refer to Buff Sub-Index sheet for page reference.

COTT FAMILY NAME INDEX No. 75 © 1949
MADE BY THE COTT INDEX COMPANY, COLUMBUS, OHIO
SOLD BY WALKER, EVANS & COGSWELL CO., CHARLESTON, S.C.

FILE NUMBER DATE OF RECORD	MORTGAGEES FAMILY NAMES	GIVEN NAMES ABCDEFGHIJ	GIVEN NAMES JKLMNO	GIVEN NAMES PQRSTUVWXYZ	MORTGAGORS	BOOK	PAGE	Amount	BRIEF DESCRIPTION, LOCATION, ETC. (Not Warranted)
29826 Mar. 12, 1986	Union	Home Loan Corp of S.C.			Deane Stephen Rasberry	1764	833	7,335	Lot 7 Augustus Ave
29861 Mar. 13, 1986	"	"	"	"	Gerry D. Anthony, et al	1765	4	12,032	Oak Crest Lot 206 Raven Dr. Sec 2
30102 Apr. 14, 1986	"	"	"	"	Nancy C. Fowler et al	1765	369		3/4 mtg. on Rem. Bk. 1688 p. 631 Release lien from judgment Roll 86-807
30469 Mar. 18, 1986	"	Home Loan Corp. of S.C.			Robert F. Crow, et al	1765	698	23,850	Chick Lggs. 299. Lots 25 & 26 May count St.
30616 Mar. 19, 1986	"	"	"	"	Robert A. Cabanis, et al	1765	834	19,050	park Lot 13 Swinton Ln. Windsor
31574 Mar. 27, 1986	"	"	"	"	Debra L. Armstrong	1767	146	10,777	Lot 164 "Idlewild"
31632 Mar. 28, 1986	"	"	"	"	William Stephen Watson et al	1767	347	10,027	Estates Lot 47 + pt lot 46 Sec. 14 Gower
32630 Apr. 4, 1986	"	Home Loan Corp. of S.C.			Boyer F. Gregory, Jr.	1768	683	24,062	Lot 120
33807 Apr. 15, 1986	"	Home Loan Corp. of S.C.			De Mae Boyeman	1770	199	25,345	Lot 35 Adams mill Estates Abundant Dr.
33882 Apr. 16, 1986	"	Home Loan Corp. of S.C.			Della P. Brunetti	1770	424	37,895	Lot 5 Park Hill Terrace
33883 Apr. 16, 1986	"	"	"	"	Delicia Pepper	1770	426	28,262	3/4 Acre Leyace
33991 Apr. 17, 1986	"	Home Loan Corp. of S.C.			Sylvanus H. Bowen et al	1770	492	13,035	Lot 72 Capers St. Crescent
34595 Apr. 22, 1986	"	Home Loan Corp. of S.C.			Rebecca G. Galliker	1771	498	27,070	299. Lots 38 & 37 Wynn Dr. Chick Lggs
35702 Apr. 30, 1986	"	"	"	"	Sidney J. Miller et al	1773	134	6,357	1.49 acres Kynellwood Hgts
36218 May 2, 1986	"	"	"	"	James C. Barber, et al	1773	950	35,090	Lot 102 Huntington Rd Dixie Creek Phase I
36963 May 8, 1986	"	"	"	"	Dorothy R. Hinkley et al	1775	39	15,040	Lot 2 Wendling Way Fox Ridge

REVERSE or MORTGAGEE Index to Real Estate Mortgages — Greenville County, S. C.

10
(9)

REG. U. S. PAT. OFFICE *Chas McCott* County Indexes Since 1888 An Identifying Trade Mark

Open at Proper Tab according to First Letter or Letters of Name and refer to Buff Sub-Index sheet for page reference.

COTT FAMILY NAME INDEX No. 75 © 1949
MADE BY THE COTT INDEX COMPANY, COLUMBUS, OHIO
SOLD BY PHOTO COPY SUPPLY, MAULDIN, S. C.

FILE NUMBER	MORTGAGEES	GIVEN NAMES	GIVEN NAMES	GIVEN NAMES	MORTGAGORS	BOOK	PAGE	Amount	BRIEF DESCRIPTION, LOCATION, ETC.
DATE OF RECORD	FAMILY NAMES	ABCDEFGHIH	IJKLMNO	PQRSTUVWXYZ					(Not Warranted)
37883 May 15, 1986	Union	Home Loan Corp.			Jackie J. Dentell	1776	486	18,747	Lot 10
38239 May 19, 1986	"	"	"	"	Jennifer M. Cheatham	1777	64	56,200	Strawland Dell Pt lot 17 Sunset Dr.
38664 May 22, 1986	"	"	"	"	Jeffrey A. Pyle et al	1777	1759	80,000	Suburbay Sec 1-9 Lot 14 West Strawberry St.
39876 May 30, 1986	"	"	"	"	Dan G. Blakely, Jr.	1779	597	58,500	Holly Hills Sec. 1 + 2 Lot 11, SC Hwy. 14
39963 May 30, 1986	"	"	"	"	Dan G. Blakely, Jr.	1779	601		Maryland St. Mtg Sec Rem Bk. 1779/597 Mtg assigned Union Trust Co.
40243 June 2, 1986	"	"	"	"	Howard L. Wheeler et al	1779	822	24,072	Richmond Hills Sub Lot 17 Kennamock Creek
41710 June 3, 1986	"	"	"	"	Donald E. Snyder et al	1780	428	28,387	Paul Reservoir Road Sec 11
41786 June 12, 1986	"	"	"	"	Robert A. Kirsch et al	1782	457	95,830	Lot 592 Sugar Creek mag.
41900 June 13, 1986	"	"	"	"	David H. Thomas et al	1782	562	66,700	Heritage Lakes Lot 25, Cor. Saddletree Pl.
42021 June 13, 1986	"	"	"	"	William F. Taylor, Jr. et al	1782	767	60,000	Edwards Forest Hts. Lot 46, Old Mill Rd.
42186 June 16, 1986	"	"	"	"	Robert L. Goldsmith et al	1782	987	60,800	Lot 114, Crestwood Dr., Buxton
42925 June 17, 1986	"	"	"	"	Harold Jalmadge Malaffey	1783	392	17,335	Lot, S. Franklin Rd.
42945 June 20, 1986	"	"	"	"	Michael M. Turner et al	1784	403	43,350	Buncombe Rd, Also Lot Childs Dr Lot Drusby Creek Rd. +
43806 June 28, 1986	"	"	"	"	Robert M. Campbell et al	1784	407	45,400	Lot 12 MA-Viel Area
582 June 27, 1986	"	"	"	"	Peggy J. Fard et al	1785	742	60,000	McLaurin Gardens Lot 11 Shannon Dr.
July 3, 1986	"	"	"	"	John L. Shannon, Jr. et al	1787	172	25,065	Lot 47 Iron Park

REVERSE or MORTGAGEE Index to Real Estate Mortgages — Greenville County, S. C.

REG. U. S. PAT. OFFICE *Chas McCott* County Indexes Since 1888 An Identifying Trade Mark

Open at Proper Tab according to First Letter or Letters of Name and refer to Buff Sub-Index sheet for page reference.

COTT FAMILY NAME INDEX No. 75 © 1949
MADE BY THE COTT INDEX COMPANY, COLUMBUS, OHIO
SOLD BY PHOTO COPY SUPPLY, MAULDIN, S. C.

FILE NUMBER DATE OF RECORD	MORTGAGEES FAMILY NAMES	GIVEN NAMES ABCDEFGHIJ	GIVEN NAMES JKLMNO	GIVEN NAMES PQRSTUVWXYZ	MORTGAGORS	BOOK	PAGE	Amount	BRIEF DESCRIPTION, LOCATION, ETC. (Not Warranted)
851 July 7, 1986	Union				Maurice C. Atkins <i>et al</i>	1787	695	.50 28,072	2.90 Acres Hall Rd & Neal St.
1127 July 8, 1986	"	"	"	"	Richard O. Pieper <i>et al</i>	1787	958	.00 49,300	Powderhorn, Sec. 3 Lot 97, Manassas Pa.
1604 July 11, 1986	"	"	"	"	Brenda Henry	1788	663	.50 22,057	Pt. lot 12
1603 July 11, 1986	"	"	"	"	James L. Dickson	1788	667	.00 19,665	Anderson St. Highlands Lot 7 Anderson Rd & E. King St.
1945 July 15, 1986	"	"	"	"	David G. Bratt	1789	266	.00 105,800	Lot 105 Foxcroft Sec. 2 map I
1943 July 15, 1986	"	"	"	"	James L. Dickson	1789	381	.00 11,665	Lots 2 w. Wilcrest Dr.
2405 July 17, 1986	"	"	"	"	Benny C. Cagle <i>et al</i>	1790	20	.50 36,092	Payd Dec 5 Lot 126 Chateau de Merrifield
2578 July 18, 1986	"	"	"	"	William Boykin <i>et al</i>	1790	297	.00 65,000	Lot 12 Crescent Ave. Cagle Park
2979 July 22, 1986	"	"	"	"	David C. Cain <i>et al</i>	1790	835	.00 30,000	Lots: Lot 39 Zindel Rd. San Souci Jr. Mtg. see Rem. Bl. 1790 pg. 835
3133 July 22, 1986	"	"	"	"	David C. Cain <i>et al</i>	1791	839	.00	Mtg. assigned Union Trust Co of Maryland
3445 July 24, 1986	"	"	"	"	Robert L. Baldsmith <i>et al</i>	1791	577	.00 60,800	Buttontown Lot 114 Crestwood Mr. add. to
3505 July 24, 1986	"	"	"	"	Robert L. Baldsmith <i>et al</i>	1791	636	.00	Mtg. assigned Union Trust Co of Maryland.
"	"	"	"	"	"	1791	636	.00	for mtg. see Rem Bl 1791 pg. 577
3967 July 29, 1986	"	"	"	"	Jack O. Blakley Jr. <i>et al</i>	1792	432	.00 25,380	Divided 84 Tract 5 Ferguson Estate.
3967 July 29, 1986	"	"	"	"	Danny W. McKeel	1792	436	.50 22,057	Cole Acres Lot 2 Old Rutterford Rd.
4581 Aug 1, 1986	"	"	"	"	Samuel Gray Biddie Jr. <i>et al</i>	1793	233	.00 47,920	Sec. I. Lot 5 Meadow Ln. Foxcroft

REVERSE or MORTGAGEE Index to Real Estate Mortgages — Greenville County, S. C.

REG. U. S. PAT. OFFICE *Chas. McCott* County Indexes Since 1888 An Identifying Trade Mark

Open at Proper Tab according to First Letter or Letters of Name and refer to Buff Sub-Index sheet for page reference.

COTT FAMILY NAME INDEX No. 75 © 1949
MADE BY THE COTT INDEX COMPANY, COLUMBUS, OHIO
SOLD BY PHOTO COPY SUPPLY, MAULDIN, S. C.

(99.)

FILE NUMBER DATE OF RECORD	MORTGAGEES FAMILY NAMES	GIVEN NAMES ABCDEFGHIJ	GIVEN NAMES JKLMNOPQ	GIVEN NAMES RSTUVWXYZ	MORTGAGORS	BOOK	PAGE	Amount	BRIEF DESCRIPTION, LOCATION, ETC. (Not Warranted)
4722 Aug 1, 1986	Union				<i>itel</i> William E. Smith	1793	584	.50 38,627	Northwood Hills Lot 136 Covington Rd
5163 Aug 5, 1986	"	"	"	"	<i>itel</i> Wayne D. Wheeler	1794	49	.50 56,142	Pebble Creek. Phase I Lot 57 Sassafras Dr
5336 Aug 6, 1986	"	"	"	"	<i>itel</i> Danny R. Carnes	1794	247	.50 8,337	Pt. lots 16+17 Rogers Ave.
5370 Aug 6, 1986	"	"	"	"	<i>itel</i> James R. Kelly	1794	337	.00 27,070	Lot Owen Rd. Chick Spg. Sp
6052 Aug 12, 1986	"	"	"	"	<i>itel</i> Robert W. Miller	1795	102	.00 35,600	Lot 21 Lot 20 Essex Ct also Pt
6085 Aug 12, 1986	"	"	"	"	<i>itel</i> William S. Koch	1795	188	.00 117,500	Chanticleer Sec IV Lot 149 Chapman Rd
6054 Aug 12, 1986	"	"	"	"	<i>itel</i> James E. Fowler	1795	195	.00 25,065	4 acres
6045 Aug 12, 1986	"	"	"	"	<i>itel</i> Lucile D. Williams	1795	107	.50 46,272	Lot 33 Lanneau Dr
6054 Aug 12, 1986	"	"	"	"	<i>itel</i> James O. Simmons	1795	199	.50 36,407	Lot 120 Poinsettia Sec III
6046 Aug 12, 1986	"	"	"	"	<i>itel</i> Willard L. Quinn, Jr	1795	97	.00 59,000	Down Ests. Sec 7. Lot 35 Dameron Ave.
6081 Aug 12, 1986	"	"	"	"	<i>itel</i> William S. Koch	1795	192	.00	For mtg. see Rem. Bk. 1795 pg. 188
6660 Aug 15, 1986	"	"	"	"	<i>itel</i> Raymond E. Parent	1795	963	.50 22,457	mtg. assign. Union Trust Co. Mayfield Dr. Homestead acres. Lot 7 Car. Akes Rd + Homestead
6770 Aug 18, 1986	"	"	"	"	<i>itel</i> Gary Ray Kirby	1796	60	.50 22,057	Lot 18 Oak Hollow Sec I
7225 Aug 20, 1986	"	"	"	"	<i>itel</i> Richard Eskine Carnes	1796	708	.50 33,077	Park Hill Lot 98 + 89 Melville Ave
7227 Aug 20, 1986	"	"	"	"	<i>itel III</i> William J. Robertson	1796	712	.00 72,000	Lot 15 + Pt lot 14 Byrd Blvd.
7368 Aug 21, 1986	"	"	"	"	<i>itel</i> Robert Warren Young	1796	928	.00 76,300	Plots 546 Custom Pt. Kanatonch

REVERSE or MORTGAGEE Index to Real Estate Mortgages — Greenville County, S. C.

REG. U. S. PAT. OFFICE *Chas. McCott* County Indexes Since 1888 An Identifying Trade Mark

Open at Proper Tab according to First Letter or Letters of Name and refer to Buff Sub-Index sheet for page reference.

COTT FAMILY NAME INDEX No. 75 © 1949
MADE BY THE COTT INDEX COMPANY, COLUMBUS, OHIO
SOLD BY PHOTO COPY SUPPLY, MAULDIN, S. C.

FILE NUMBER DATE OF RECORD	MORTGAGEES FAMILY NAMES	GIVEN NAMES ABCDEFGHIJ	GIVEN NAMES JKLMNO	GIVEN NAMES PQRSTUVWXYZ	MORTGAGORS	BOOK	PAGE	Amount	BRIEF DESCRIPTION, LOCATION, ETC. (Not Warranted)
8302 Aug 27, 1986	Union				<i>et al</i> Freeman Leon Matthews	1798	137	20,152	Lot 23 Zedline St Sunway Hope
8302 Aug 27, 1986	"	"	"	"	<i>et al</i> J. Linda Marten	1798	141	40,400	Kapaterah Lot 6 + Pt lot 7 Stewart St
8486 Aug 28, 1986	"	"	"	"	<i>et al</i> Earl F. Sweaney	1798	332	36,000	Rd. also R/W tract 5 + Pt tract 6 Duncannon
8805 Aug 29, 1986	"	"	"	"	Billy Gene Spearman	1798	994	12,032	Village Lot 6 20 th St Jackson Mills
8886 Aug 29, 1986	"	"	"	"	<i>et al</i> Jesse W. Gravelly	1799	1	17,345	Forest Ests. Lot 44 Brantford Dr. Aards
9018 Sept 2, 1986	"	"	"	"	<i>et al</i> Eric A. Dodd	1799	205	52,875	Lot 107 Pine Brook Forest
9025 Sept 2, 1986	"	"	"	"	<i>et al</i> William A. Coon	1799	405	85,000	3.8 acres Mill Rd In mtg. re Rem. Bl. 1799 pg 205
9009 Sept 2, 1986	"	"	"	"	<i>et al</i> Eric A. Dodd	1799	209		Mtg. assign. Union Trust Co. of Maryland
9228 Sept 3, 1986	"	"	"	"	<i>et al</i> Timothy O'Shields	1799	607	30,000	Oreal Sp. .83 acres Nulys Mill Rd.
9365 Sept 3, 1986	"	"	"	"	<i>et al</i> Suzanne Marie Norman Miguelian Norma Jean Miguelian	1799	829	23,060	Oreal Sp. 2.95/100 acres McElhany Rd.
9490 Sept 4, 1986	"	"	"	"	<i>et al</i> Prashant Prabhu	1799	973	65,000	Dyer Top Run. Sec II Lot 133 Henthley Castle Ct.
9678 Sept 5, 1986	"	"	"	"	<i>et al</i> Joe S. Lucken	1800	274	22,057	Denau, Sec I Lot 4 Lakeview Dr. Lakeview
9679 Sept 5, 1986	"	"	"	"	<i>et al</i> Joseph H. Malone	1800	278	66,000	Lot 42 Mark Drive Riley Estate
9853 Sept 8, 1986	"	"	"	"	Alfred B. Blake	1800	413	28,072	Lot 103 Pine Forest Acres Sec III
10075 Sept 9, 1986	"	"	"	"	<i>et al</i> James Lee Pruitt	1800	812	25,065	Lot 2 Etowah Dr. Farmington
10582 Sept 12, 1986	"	"	"	"	<i>et al</i> Aaron D. Knecht, Sr	1801	513	39,580	Lot Old Saluda Dam Rd.

REVERSE or MORTGAGEE Index to Real Estate Mortgages — Greenville County, S. C.

REG. U. S. PAT. OFFICE *Chas. McCott* County Indexes Since 1888 An Identifying Trade Mark

Open at Proper Tab according to First Letter or Letters of Name and refer to Buff Sub-Index sheet for page reference.

COTT FAMILY NAME INDEX No. 75 © 1949
MADE BY THE COTT INDEX COMPANY, COLUMBUS, OHIO
SOLD BY PHOTO COPY SUPPLY, MAULDIN, S. C.

()

FILE NUMBER DATE OF RECORD	MORTGAGEES FAMILY NAMES	GIVEN NAMES ABCDEFGH	GIVEN NAMES IJKLMNO	GIVEN NAMES PQRSTUVWXYZ	MORTGAGORS	BOOK	PAGE	Amount	BRIEF DESCRIPTION, LOCATION, ETC. (Not Warranted)
10582 Sept 12, 1986	Union	Home Loan Corp		7 S.C.	Joseph Thomas Kerns ^{et al}	1801	517	16,042	Lot 13 Florida Ave. Land pt.
10736 Sept 15, 1986	"	"	"	"	Rolando S. Handog	MtS & Assig 1801	729	59,000	6sts. Lot 54 Great Blm Ct. Del Norte
11119 Sept 16, 1986	"	Home Loan Corp		7 S.C.	Darryl R. McElwain ^{et al}	1802	97	63,500	Lot 109 Green Ests. Sec A
11117 Sept 16, 1986	"	Home Loan Corp		7 S.C.	Darryl R. McElwain ^{et al}	1802	101		Manufact for mtg on P.E.M. 1802 pg 97 Mtg assigned Union Trust Co. of
11220 Sept 17, 1986	"	"	"	"	Auro L. Kempainen	MtS & Assig 1802	235	53,500	Key Prop Reg Unit 10-D Sugar Creek Villas
11166 Sept 17, 1986	"	"	"	"	Robert E. Turner ^{et al}	1802	394	10,342	Lot 1
11305 Sept 18, 1986	"	"	"	"	Dewey Lee Perkins ^H	1802	417	25,065	Lot Georgi Rd.
11367 Sept 18, 1986	"	"	"	"	Willard L. Quinn, Jr. ^{et al}	1802	458	29,052	Sec F Lot 35 Ramon Ave. Brown Ests
11583 Sept 19, 1986	"	"	"	"	G. Gorman Campbell	1802	809	12,545	1.46 acres Cathman Dr.
11597 Sept 19, 1986	"	"	"	"	Frederick Lee Rowland ^{et al}	1802	818	25,065	Acres. Lot 20 Endless Dr. Dogwood
11753 Sept 22, 1986	"	"	"	"	Thomas D. Pettigrew	MtS & Assig 1803	106	41,600	Lot 15 Windsor Dr. Northwood
13563 Oct 2, 1986	"	"	"	"	Hilda Lee Turner	1805	920	20,052	Magnolia Acres Lot 38 Flutwood Dr
13808 Oct 3, 1986	"	"	"	"	Gary C. Cox ^{et al}	1806	216	39,750	Lot 9 Oak Forest Dr. Oak Forest
14010 Oct 6, 1986	"	"	"	"	Thomas J. Huber ^{et al}	MtS & Assig 1806	489	40,100	1 acre Chick Spg Sp.
14116 Oct 7, 1986	"	"	"	"	Charles F. Swann ^H	1806	576	23,050	Lot 30 Nancy Ln.
15518 Oct 16, 1986	"	"	"	"	James O. Hopper	1808	600	20,537	Langston St. Lot 32 Sec 4 Piedmont Mtg. Co.

REVERSE or MORTGAGEE Index to Real Estate Mortgages — Greenville County, S. C.

REG. U. S. PAT. OFFICE

Chas McCott County Indexes Since 1888
An Identifying Trade Mark



Open at Proper Tab according to First Letter or Letters of Name and refer to Buff Sub-Index sheet for page reference.

COTT FAMILY NAME INDEX No. 75 © 1949
MADE BY THE COTT INDEX COMPANY, COLUMBUS, OHIO
SOLD BY PHOTO COPY SUPPLY, MAULDIN, S. C.

FILE NUMBER DATE OF RECORD	MORTGAGEES FAMILY NAMES	GIVEN NAMES ABCDEFGH	GIVEN NAMES IJKLMNO	GIVEN NAMES PQRSTUVWXYZ	MORTGAGORS	BOOK	PAGE	Amount	BRIEF DESCRIPTION, LOCATION, ETC. (Not Warranted)
15721 Oct 17, 1986	Union				W. O. Bateson ^{etal}	1808	869	.50 28,387	Shills Lot 33 Ridgecrest Dr Vista
15800 Oct 17, 1986	"	"	"	"	Ronald W. May ^{etal}	1808	971	.00 35,090	Sec I Lot 169 Brookfield East
15863 Oct 20, 1986	"	"	"	"	James Steven Allison ^{etal}	1809	45	.50 50,127	2 Parcels Paris Mt. Sp.
15937 Oct 20, 1986	"	"	"	"	Gary E. Mason ^{etal}	1809	255	.00 27,570	Mustang Village Lot 54 Bethesda Dr.
16411 Oct 23, 1986	"	"	"	"	Douglas R. Brittain ^{etal}	1809	904	.50 20,367	Sp. Pt lot 3 Rolling Green Rd Butler
16524 Oct 23, 1986	"	"	"	"	Joseph James Pille ^{etal}	1809	996	.50 32,882	Sec II Lot 157 Copewood Rd Westwood
16920 Oct 27, 1986	"	"	"	"	Calvinie Pariece H. Grayson	1810	847	.00 11,030	Mill Village Sec I Lot 73 Frost St. Monaghan
17017 Oct. 28, 1986	"	"	"	"	Arthur E. Swopes ^{etal}	1811	11	.00 7,020	Lot North Eats. Lot 8 Lot North Blvd.
17020 Oct. 28, 1986	"	"	"	"	Dorley L. Bell ^{etal}	1810	996	.00 25,065	Senfield Lot 244 Senfield Dr + Sturbridge Ln
17290 Oct 29, 1986	"	"	"	"	Kenneth H. Hess, Jr	1811	542	.50 16,242	Senace Lot 22 Sylvania Ln. Dogwood
17388 Oct 30, 1986	"	"	"	"	William L. Halstead ^{etal}	1811	732	.50 15,900	Lot 11 Elrod St
17712 Oct 31, 1986	"	"	"	"	William A. Burnett ^{etal}	1812	504	.00 15,525	3.81 Acre
18064 Nov 3, 1986	"	"	"	"	W. Glenn Inglis ^{etal}	1812	949	.50 33,600	7.73 Acre Harrison B. Widge Rd
18868 Nov 3, 1986	"	"	"	"	John L. Center ^{etal}	1814	163	.50 40,410	Lot 42 Broadbuck Ave Mauldin
19030 Nov. 10, 1986	"	"	"	"	Donald A. Fogle ^{etal}	1814	561	.00 23,500	West Sec I Lot 78 + pt. lot 77 Brookfield
19261 Nov 11, 1986	"	"	"	"	David B. DeShields ^{etal}	1814	756	.00 17,495	Lot 198 Avon Pk.

REVERSE or MORTGAGEE Index to Real Estate Mortgages — Greenville County, S. C.

REG. U. S. PAT OFFICE *Chas McCulloch* County Indexes Since 1888 An Identifying Trade Mark

Open at Proper Tab according to First Letter or Letters of Name and refer to Buff Sub-Index sheet for page reference.

COTT FAMILY NAME INDEX No. 75 © 1949
MADE BY THE COTT INDEX COMPANY, COLUMBUS, OHIO
SOLD BY PHOTO COPY SUPPLY, MAULDIN, S. C.

()

FILE NUMBER DATE OF RECORD	MORTGAGEES FAMILY NAMES	GIVEN NAMES ABCDEFGHIJ	GIVEN NAMES JKLMNOPQ	GIVEN NAMES RSTUVWXYZ	MORTGAGORS	BOOK	PAGE	Amount	BRIEF DESCRIPTION, LOCATION, ETC. (Not Warranted)
19971 Nov 14, 1986	Union				Gary E. Hoffman ^{et al}	1815	712	.50 14,287	Lot 102 Holmes Dr.
20135 Nov. 17, 1986	'				Daniel Best. ^{et al}	1815	938	.00 10,000	1 acre
20349 Nov 18, 1986	"				Doris Pridmore Raines ^{et al}	1816	371	.50 24,200	McCullough Hts. Lot 24 Bentwood St
20694 Nov. 20, 1986	"				Roger J. Dean ^{et al}	1814	749	.00 25,065	Lots 134 & 135 Colonial Hills Sec 3
20890 Nov 21, 1986	"				William D. Hamby ^{et al}	1817	116	.00 25,565	1.24 acres Allison Shoal Rd
21194 Nov 24, 1986	"				Roger D. Dambrell ^{et al}	1817	578	.50 22,567	Clearview Acres. Lots 39 & 40 St PK Rd.
21194 Nov 24, 1986	"				Pearman Sammy Beasley ^{et al}	1817	582	.00 29,600	Pl. lot 32 Sunny Lane Grove P
21475 Nov 26, 1986	"				Oscar O. Turner ^{et al}	1818	260	.40 13,950	1.86 acres Chick Spry P.
21475 Nov 26, 1986	"				Edwin W. Keele ^{et al}	1818	264	.50 10,827	San Souie Hgts. Lot 50 Earnshaw Ave
21845 Nov 28, 1986	'				Gary F. Ray ^{et al}	1818	724	.00 26,400	2 Acres Subst mt. hd. Beter P
21845 Nov 28, 1986	'				James H. Counts ^{et al}	1818	728	.00 23,970	Lot 24 Lani Dr. Woodrup Rd.
22198 Dec. 2, 1986	"				Kurt L. Carlson ^{et al}	1819	388	.60 20,368	Mauldin Sec II Lot 101 Poplar Lane Holly Spring
22461 Dec 3, 1986	'				Phillip D. Rumsey ^{et al}	1819	796	.00 17,000	Lot 35 Brookwood Forest sec I
22584 Dec 4, 1986	"				Steven L. Daniel ^{et al}	1819	980	.50 20,952	Hts. Sec VI Lots 283, 284 & 285 Colonial
22751 Dec 5, 1986	"				James E. Stellingwerf	1820	399	.00 26,600	Forest Sec I Lot 219 Scarlett St Sherrwood
22752 Dec 5, 1986	"				Ray L. Reynolds ^{et al}	1820	403	.00 38,400	Lot 7 South Archwood Dr

REVERSE or MORTGAGEE Index to Real Estate Mortgages — Greenville County, S. C.

REG. U. S. PAT. OFFICE *Chas. McCott* County Indexes Since 1888 An Identifying Trade Mark


 Open at Proper Tab according to First Letter or Letters of Name and refer to Buff Sub-Index sheet for page reference.

COTT FAMILY NAME INDEX No. 75 © 1949
MADE BY THE COTT INDEX COMPANY, COLUMBUS, OHIO
SOLD BY PHOTO COPY SUPPLY, MAULDIN, S. C.

FILE NUMBER DATE OF RECORD	MORTGAGEES FAMILY NAMES	GIVEN NAMES ABCDEFGHIJ	GIVEN NAMES JKLMNOPQ	GIVEN NAMES RSTUVWXYZ	MORTGAGORS	BOOK	PAGE	Amount	BRIEF DESCRIPTION, LOCATION, ETC. (Not Warranted)
24187 Dec. 9, 1986	Union	Home Loan Corp.	J. S. L.		Ronald Louis Kennedy ^{et al}	1821	56	23,300 ^{.00}	Jonestown East Sect Lot 32 Williamsburg Dr
24906 Dec. 15, 1986	"	"	"		Oliver L. Allen ^{et al}	1821	974	45,200 ^{.00}	Wood Sect 7 Martin Lot 38 Liney Drive Rd Jonestown
25524 Dec. 17, 1986	"	"	"		Charles H. Baskin	1822	959	11,400 ^{.00}	20 Acre Pleasant Valley Sect Pt. lots 143 + 144 Pleasant Ridge In my. see Rem. Bl. 1688 ff. 228
25791 Dec. 19, 1986	"	Home Loan Corp.			David J. Mcintosh ^{et al}	1822	766		Release from judgment No. 86-7187
25785 Dec. 19, 1986	"	"	"	J. A. C.	Dennis A. Epps, ^{et al} Sr	1823	786	15,000 ^{.00}	Balso Sp Lot Pichino-Shield Rd
26154 Dec. 22, 1986	"	"	"		Joseph N. Smith ^{et al}	1824	254	24,400 ^{.00}	Abney mill Brenton Plant Lot 359 Woodward St.
26172 Dec. 22, 1986	"	"	"		Dary R. Mediger ^{et al}	1824	124	75,326 ^{.00}	Sugar Creek map 4 Sect Lot 137 Sugar Creek Lane
26154 Dec. 22, 1986	"	"	"		Laurence D. Edwards ^{et al}	1824	250	24,543 ^{.60}	Taylor Lot 15 Burlington A. L. Dr.
27023 Dec. 30, 1986	"	"	"		Thomas W. Morrow ^{et al}	1825	593	35,000 ^{.00}	Pleas Pt. lots 28 + 27 W. Augusta
27474 Dec. 31, 1986	"	"	"		William J. Finucan	1826	161	15,355 ^{.60}	Terrace Lot 44 Dexter Dr. Avey
28202 Jan 5, 1987	"	"	"		Jimmie Michael Henderson ^{et al}	1827	391	11,380 ^{.00}	Sheffield Forest Lot 5 Idlewild ave
28498 Jan 6, 1987	"	"	"		Bobby E. Dillard ^{et al}	1827	769	5,000 ^{.00}	Lot Ball St Mountain Inn
28657 Jan 7, 1987	"	"	"		Susan N. Epps ^{et al}	1828	94	29,000 ^{.00}	5 Acre
29209 Jan. 12, 1987	"	"	"		Larry J. Jenkins, ^{et al}	1828	965	9,800 ^{.00}	Lot 13 part of Awn Park
29474 Jan 14, 1987	"	"	"		James M. Allison	1829	300	25,000 ^{.00}	Lot 100 Brookwood St. Lewis Plaza
29513 Jan 14, 1987	"	"	"		Benjamin J. Burson ^{et al}	1829	419	16,000 ^{.00}	Dr. Sheffield Forest Lot 9 On Confederate Ave. + Brookridge

REVERSE or MORTGAGEE Index to Real Estate Mortgages — Greenville County, S. C.

REG. U. S. PAT. OFFICE *Chas McCott* County Indexes Since 1888
An Identifying Trade Mark

 Open at Proper Tab according to First Letter or Letters of Name and refer to Buff Sub-Index sheet for page reference.

COTT FAMILY NAME INDEX No. 75 © 1949
MADE BY THE COTT INDEX COMPANY, COLUMBUS, OHIO
SOLD BY PHOTO COPY SUPPLY, MAULDIN, S. C.

()

FILE NUMBER DATE OF RECORD	MORTGAGEES FAMILY NAMES	GIVEN NAMES ABCDEFGHIJ	GIVEN NAMES JKLMNO	GIVEN NAMES PQRSTUVWXYZ	MORTGAGORS	BOOK	PAGE	Amount	BRIEF DESCRIPTION, LOCATION, ETC. (Not Warranted)
29712 Jan 15, 1987	Union		Home Loan Corp.		James O. Stapp ^{etel}	Re record 1829	768	.50 20,537	Lot 32 Acc 4
29642 Jan 15, 1987	"	"	"		W. D. Batson ^{etel}	Re record 1829	779	.50 28,387	Mts see REM book see REM 1808pg 869 Lot 33 Ridgcrest Dr 2 acs
20041 Jan 19, 1987	"	"	"		Luther Garwin Ross Jr ^{etel}	1830	333		Sec 3 Lot 7 Live Oak way Oakwood
30498 Jan 21, 1987	"	"	"		Hilda B. Peck	1831	16	.60 20,368	Lot 2 + Lot 1 less Strip # 86-4338 2 ac mts see REM book 1639pg 36
30703 Jan 21, 1987	"	"	"		Alghes C. Hadden	1831	548		Release of less from judgment roll
33433 Feb 16, 1987	"	"	"		Kenneth M. Cheshire ^{etel}	Mts + assy 1836	790	.00 54,410	Lot 30 Surace acres
34445 Feb 24, 1987	"	"	"		Martha W. Perkins	1838	839	22,286	Lot 6 Macd Surace
35609 Mar 3, 1987	"	"	"		Jimmy H. Elliott ^H	1840	908	.50 14,337	See 5'ville Lot 24 Pine Bark Ct. Pine
36563 Mar 9, 1987	"	"	"		Emily Sweeney Smith ^{etel}	1842	210	.19 23,355	Hopewell 8.7 acres Fairview Sp.
36562 Mar 9, 1987	"	"	"		Claude Michael ^{etel}	1842	214	.14 16,358	Moranhan Lot 45 Dec II Vista
36501 Mar 9, 1987	"	"	"	g S.C.	Robert Dale Hepps ^{etel}	1842	224		g mty. see REM Bk 1617 pg 733 Release lien from judgment roll # 97-858
36502 Mar 9, 1987	"	"	"	g S.C.	Mandy L. Wilson ^H	1842	225		g mty. see REM Bk 1685 pg 114 Release lien from judgment roll # 87-961
37141 Mar 11, 1987	"	"	"	"	Larry H. Lenter ^{etel}	1843	52	.00 15,000	Chick Spring Sp. - also pt. lot 3 Lot 2 + pt. lot 3 Hammett Bldg. Ct.
37279 Mar 12, 1987	"	"	"	"	Juan D. Fanelette ^{etel}	1843	178	.00 15,000	Lot 1
37385 Mar 12, 1987	"	"	"	"	Wanda W. Shaw	1843	281	.00 6,200	Sec I Simpsonville Lot 196 Westwood South
38036 Mar 16, 1987	"	"	"	"	William A. Sul ^{etel}	1844	519	.00 10,500	Lot 8 Melville Ave

REVERSE or MORTGAGEE Index to Real Estate Mortgages — Greenville County, S. C.

REG. U. S. PAT. OFFICE *Chas. McCorkle* County Indexes Since 1888 An Identifying Trade Mark

Open at Proper Tab according to First Letter or Letters of Name and refer to Buff Sub-Index sheet for page reference.

COTT FAMILY NAME INDEX No. 75 © 1949
MADE BY THE COTT INDEX COMPANY, COLUMBUS, OHIO
SOLD BY PHOTO COPY SUPPLY, MAULDIN, S. C.

FILE NUMBER DATE OF RECORD	MORTGAGEES FAMILY NAMES	GIVEN NAMES ABCDEFGHIJ	GIVEN NAMES JKLMNO	GIVEN NAMES PQRSTUVWXYZ	MORTGAGORS	BOOK	PAGE	Amount	BRIEF DESCRIPTION, LOCATION, ETC. (Not Warranted)
38594 Mar 18, 1987	Union				^{util} Douglas Duane Taylor	1845	226	7,000	Lot 1 Brushy Creek Rd
39504 Mar 24, 1987	"	"	"	"	Marjorie Allen	1846	535	14,587	also right of way easement Lot Dunham Bridge Rd
40602 Mar 30, 1987	"	"	"	"	David M. Bridge et al	1848	246	27,570	Lot 4 Iles Camp Burkhead
41983 Apr 1, 1987	"	"	"	"	Leland C. Burdette ^{util}	1849	75	10,000	7 ^{1/2} Acs Lot 7 Valeview Cir Marietta
42265 Apr 6, 1987	"	"	"	"	Bruce Bufford et al	1850	302	11,038	Vale Sec 7 Lot 38 Vedalls Lane Vandy
42725 Apr 7, 1987	"	"	"	"	Cornelius Cross ^{util}	1850	672	4,000	Lot 14 Day Ave
43560 Apr 9, 1987	"	"	"	"	Wilford J. Shelton ^{util}	1851	253	50,521	Lot 28 Woodcliff Ct
45557 Apr 14, 1987	"	"	"	"	Peter R. Twenny ^{util}	1852	470	38,547	Lot 292 Down Estates
45898 Apr 24, 1987	"	"	"	"	Donald Palmer Boyd ^{util}	1855	363	62,800	River Downs Chick App 4p Lot 37 Shilland Way
46 Apr 27, 1987	"	"	"	"	Martha W. Perkins ^{util}	1855	925	22,286	Book Bc 1838 pg 839 Lot 6 Max Terrace, Waig Se
930 July 1, 1987	"	"	"	"	Jerry Salley et al	1873	331	20,000	Lot 117 Alpha St. Kennedy Park
2859 July 7, 1987	"	"	"	"	Jeffrey Todd Wade	1874	420	20,000	Tract 6
20691 July 16, 1987	"	"	"	"	Ronnie K. Argo	1876	745	35,000	Lot 14 Berea Dr
45951 Nov 2, 1987	"	"	"	"	Hubert C. Lench ^{util}	1898	216	37,825	pt lots 85 + 86 Chestone Dr
Apr 26, 1988	"	"	"	"	James B. Jones et al	1927	468		# 88-1539 In mtg sub 1615 pg 707 release him from judgment Bond

(over)

REVERSE or MORTGAGEE Index to Real Estate Mortgages — Greenville County, S. C.

REG. U. S. PAT. OFFICE *Chas McCott* County Indexes Since 1888 An Identifying Trade Mark

Open at Proper Tab according to First Letter or Letters of Name and refer to Buff Sub-Index sheet for page reference.

COTT FAMILY NAME INDEX No. 75 © 1949
MADE BY THE COTT INDEX COMPANY, COLUMBUS, OHIO
SOLD BY PHOTO COPY SUPPLY, MAULDIN, S. C.

()

FILE NUMBER DATE OF RECORD	MORTGAGEES FAMILY NAMES	GIVEN NAMES ABCDEFGHIJ	GIVEN NAMES JKLMNO	GIVEN NAMES PQRSTUVWXYZ	MORTGAGORS	BOOK	PAGE	Amount	BRIEF DESCRIPTION, LOCATION, ETC. (Not Warranted)
12090 Sept. 6, 1988	Union		Home Loan Corp.		<i>et al</i> Prashant Prashu	1958	855		Mtg Assign to Standard
"	"	"	"	"	"	1958	855		Mtg Corp for Mtg see Blk 1799 Pg. 973
12091 Sept. 6, 1988	"	"	"	"	<i>et al</i> David H. Thomas	1958	855		Mtg Assign to Standard
"	"	"	"	"	"	1958	855		Mtg Corp. for Mtg see Blk 1782 pg. 562
12092 Sept. 6, 1988	"	"	"	"	Don D. Blakely, Jr.	1958	855		Mtg Assign to Standard
"	"	"	"	"	"	1958	855		Mtg Corp. for Mtg see Blk 1779 pg. 597
25327 Nov 23, 1988	"		Mtg Co. Inc.		<i>et al</i> Thomas R. Clark Jr.	1974	237	.00	Acqui Lot 13 Circle Dr. Danes
25732 Nov 29, 1988	"		Home Loan Corp.		Nancy M. McCable	1974	773	3,800	Roll 88-4703201 Mtg see Blk 1678 pg 89
27834 Dec 12, 1988	"		Mtg Co. Inc.		Janeal McDaniel	1977	274		Release of Lien from Judgment Senior Chg. for Mtg see Blk 1945 pg 3
4102 Jan 27, 1989	"		Supply Co.		Ray Fleming	1985	901	.95	Baling Rd Lot Plat Blk 5 C pg 135
23055 May 26, 1989	"		Home Loan Corp. of S.C.		<i>et al</i> Janis B. Goldsmith	2007	534		Release of Lien from Judgment Roll 89-2090 for Mtg see
"	"	"	"	"	"	2007	534		Blk 1740 pg. 610
27774 June 27, 1989	"		Home Loan Corp. of S.C.		<i>et al</i> Hubert C. Jend	2012	934		Release of Lien from Judgment Roll 89-187 for Mtg see
"	"	"	"	"	"	2012	934		Blk 1898 pg 216
34533 Aug. 4, 1989	"		<i>Co</i> Mutual Life Insurance		Bass (Greenville), Inc.	✓	✓	✓	89-2048 183 - see Exhibit A Interests - 5.40 acc. Congaree Rd. & Hwy 16.

REVERSE or MORTGAGEE Index to Real Estate Mortgages — Greenville County, S. C.

REG. U. S. PAT. OFFICE *Chas. McCott* County Indexes Since 1888 An Identifying Trade Mark

 Open at Proper Tab according to First Letter or Letters of Name and refer to Buff Sub-index sheet for page reference.

COTT FAMILY NAME INDEX No. 75 © 1949
MADE BY THE COTT INDEX COMPANY, COLUMBUS, OHIO
SOLD BY PHOTO COPY SUPPLY, MAULDIN, S. C.

FILE NUMBER DATE OF RECORD	MORTGAGEES FAMILY NAMES	GIVEN NAMES ABCDEFGH	GIVEN NAMES IJKLMNO	GIVEN NAMES PQRSTUVWXYZ	MORTGAGORS	BOOK	PAGE	Amount	BRIEF DESCRIPTION, LOCATION, ETC. (Not Warranted)
34872 Aug 7, 1989	Union	N/A Signet Home Loan Corp. Home Loan Corp.			Calvin M. Simpson ^{et al}	2021	284		Subordination In Mtg. on Bk 1725 Pg. 501 + right of way to Western Carolina Regional Sewer Authority on Deed Bk 1364 Pg. 386
?	"	" "	"		" " "	2021	284		
"	"	" "	"		" " "	2021	284		