

# INDIRECT or MORTGAGEE Index to Real Estate Mortgages — Greenville County, S. C.

REG. U. S. PAT. OFFICE *Chester* County Indexes Since 1888 An Identifying Trade Mark

☞ Open at Proper Tab according to First Letter or Letters of Name and refer to Buff Sub-Index sheet for page reference.

COTT FAMILY NAME INDEX No. 75 © 1949  
MADE BY THE COTT INDEX COMPANY, COLUMBUS, OHIO  
SOLD BY WALKER, EVANS & COGSWELL CO., CHARLESTON, S.C.

(A)

FILE NUMBER DATE OF RECORD	MORTGAGEES FAMILY NAMES	GIVEN NAMES ABCDEFGHIJ	GIVEN NAMES JKLMNO	GIVEN NAMES PQRSTUVWXYZ	MORTGAGORS	BOOK	PAGE	Amount	BRIEF DESCRIPTION, LOCATION, ETC. ( Not Warranted )
16225 Jan. 8 1975	Ulmer				Frank Lumber Co. Inc.	Judi M. Haymore	1331 58	6,293	Lot 60 Pointe North
16225 Jan. 8 1975	"	"	"	"	"	Judi M. Haymore	1331 61	3,437	Propt. Homer Stiles Lot 91 Lipscombe Dr.
16225 Jan. 8 1975	"	"	"	"	"	Judi M. Haymore	1331 64	3,323	Stiles Lot 34 Propt. Homer
16442 Jan. 10 1975	"	"	"	"	Calvin M. Thompson Inc.	Calvin M. Thompson	1331 220	3,810	Harv. Propt. Legume Unit B 222 Henrietta
18017 Jan. 31 1975	"	"	"	"	A. J. Pince Builders	A. J. Pince Builders	1332 42	3,480	67 Sherman Park Sec. 2 Lot 21 Ullida Dr.
17934 Jan. 30 1975	"	"	"	"	M. & S. Builders, Inc.	M. & S. Builders, Inc.	1014 32		Judicial - for mtg. see Rem. bk. 1293 pg. 53, Release lot 30 West Child Spring
18059 Jan. 31 1975	"	"	"	"	M. & S. Builders, Inc.	M. & S. Builders, Inc.	1014 46		Judicial - for mtg. see Rem. bk. 1293 pg. 53, Release lot 25 West Child Spring
19005 Feb. 13 1975	"	"	"	"	William H. Holloway	William H. Holloway	1014 626		Judicial - for mtg. see Rem. bk. 1291 pg. 51, Release lot 1, 2, 3, 4, 5, 6, 7, 8, 9, see Rem. bk. 1325 pg. 90
19302 Feb. 15 1975	"	"	"	"	J. W. Roberts	J. W. Roberts	1333 380		Release lot 63 Jones Ave. - for mtg.
19153 Feb. 18 1975	"	"	"	"	William H. Holloway Inc.	William H. Holloway Inc.	1014 706		Judicial - for mtg. see Rem. bk. 1291 pg. 51, Release part lot 2 Jones Ave. ft. Jones
19492 Feb. 20 1975	"	"	"	"	K + D Enterprises Properties, Inc.	K + D Enterprises Properties, Inc.	1333 508	30,000	00 Tylors Lot, Old W. S. Hwy. 29
19446 Feb. 20 1975	"	"	"	"	Golden Beane	Golden Beane	1333 511	80,299	94 5 tracts less Part
19606 Feb. 21 1975	"	"	"	"	M. & S. Builders, Inc.	M. & S. Builders, Inc.	1014 864		Judicial - for mtg. see Rem. bk. 1293 pg. 53, Release lot 22 West Child Spring
19995 Feb. 27 1975	"	"	"	"	Whippoorwill Dev. Co.	Whippoorwill Dev. Co.	1333 953		Release 2 lots Sec. 6-N; 4 lots Sec. 4-N; 5 lots Sec. 1-W; 6 lots Sec. 2-W; by Judgment & Sale # 1-1, 737
"	"	"	"	"	"	"	1333 953		for mtg. see Rem. bk. 1297
"	"	"	"	"	"	"	1333 953		Page 81

# INDIRECT or MORTGAGEE Index to Real Estate Mortgages — Greenville County, S. C.

REG. U. S. PAT. OFFICE *Cott* County Indexes Since 1888 An Identifying Trade Mark

Open at Proper Tab according to First Letter or Letters of Name and refer to Buff Sub-Index sheet for page reference.

COTT FAMILY NAME INDEX No. 75 © 1949  
MADE BY THE COTT INDEX COMPANY, COLUMBUS, OHIO  
SOLD BY WALKER, EVANS & COGSWELL CO., CHARLESTON, S.C.

FILE NUMBER DATE OF RECORD	MORTGAGEES FAMILY NAMES	GIVEN NAMES ABCDEFGHIJ	GIVEN NAMES KLMNO	GIVEN NAMES PQRSTUVWXYZ	MORTGAGORS	BOOK	PAGE	Amount	BRIEF DESCRIPTION, LOCATION, ETC. ( Not Warranted )
-19992 Feb 27, 1915 20602	Ulmer	Frank Lumber Co. Inc.			new Century 22, Inc. Applied Investment & Dev. Inc.	1333	950	.00	Sec. III - for mtg. see Rem. Bk. 1304 pg. 361 Release Lot 135 Northwood Hills
Mar. 6, 1975 20602	Ulmer	Frank Lumber Co.			Joe E. Hawkins Enters. Inc.	1334	386	12,000	Lot 72 Burdette Ests.
Mar. 6, 1975 20602	"	"	"	"	Joe E. Hawkins Enters. Inc.	1334	389	12,000	Lot 78 Burdette Ests.
Mar. 6, 1975 20602	"	"	"	"	Joe E. Hawkins Enters. Inc.	1334	392	12,000	Lot 73 Burdette Ests.
Mar. 6, 1975 21068	"	"	"	"	Joe E. Hawkins Enters. Inc.	1334	395	12,000	Lot 55 Burdette Ests.
Mar. 12, 1975 21346	"	"	"	"	Lindsay D. McCambie new Century 22, Inc.	1334	724	675	Sec. II Lot 139 Brown Forest
Mar. 17, 1975 22911	"	"	"	Inc.	Applied Investment & Dev. Inc.	1334	999		wood hills - for mtg. see Rem. Bk. 1304 pg. 361 Release part lot 128 Sec. III North
April 4, 1975 23489	"	"	"	"	Golden Grove Properties Inc.	Deed Bk. 1016	274		for mtg. see Rem. Bk. 1333 pg. 511 Release Lot B Golden Grove Park
Apr. 19, 1975 23878	"	Frank Lumber Co., Inc.			Furman Burgess	1336	760	17,218	Sec. III Lot 245 Westwood
April 16, 1975 " "	"	"	"	"	W.D. Shedd	1337	64		Release Lot 24 Mountain Shadow by Judgment Rule # M-700 -
" "	"	"	"	"	"	1337	64		for mtg. see Rem. Bk. 1293 pg. 665
23878 April 16, 1975 " "	"	"	"	"	W.D. Shedd	1337	65		Release Lot 6 Richmond & Hills Sec. III by Judgment Rule # M-711
" "	"	"	"	"	"	1337	65		for mtg. see Rem. Bk. 1275 pg. 665
25126 April 30, 1975 27194	"	"	"	"	Residential Enterprises, Inc.	1338	01	99,904	29 Acre Tracts for mtg. see Rem. Bk. 1278 page 471
May 21, 1975 21118	"	"	"	"	Golden Grove Properties, Inc.	1339	725		Release Lot 29 Golden Grove Ests. Part for mtg. see Rem. Bk. 1333 page 511
May 21, 1975	"	"	"	"	"	1339	726		Release Lot 29 Golden Grove Ests. Part

# INDIRECT or MORTGAGEE Index to Real Estate Mortgages — Greenville County, S. C.

REG. U. S. PAT. OFFICE *Chas McCath* County Indexes Since 1888 An Identifying Trade Mark

Open at Proper Tab according to First Letter or Letters of Name and refer to Buff Sub-Index sheet for page reference.


COTT FAMILY NAME INDEX No. 75 © 1949  
MADE BY THE COTT INDEX COMPANY, COLUMBUS, OHIO  
SOLD BY WALKER, EVANS & COGSWELL CO., CHARLESTON, S.C.

(B)

FILE NUMBER DATE OF RECORD	MORTGAGEES FAMILY NAMES	GIVEN NAMES ABCDEFGH	GIVEN NAMES IJKLMNO	GIVEN NAMES PQRSTUVWXYZ	MORTGAGORS	BOOK	PAGE	Amount	BRIEF DESCRIPTION, LOCATION, ETC. ( Not Warranted )
27438 May 23, 1975	Ulmer	Frank Lumber Co.			<i>Inc.</i> A. J. Prince Bldg's	1339	838	4,054	.74 "Sherman Park" Sec. 2 Lot 15 Unclad Dr.
27573 May 26, 1975	"	"	"	"	Golden Home Properties <i>Inc.</i>	1018	804		For mtg. see R&M Bk. 1298 pg. 471 Release Lot 5 Golden Home Est. Sec. I
27809 May 28, 1975	"	"	"	"	C. L. Serr Construction Co.	1340	321		For mtg. see R&M Bk. 1327 pg. 66 Release Lot 28 Dakota Hills No. II
28548 Jun. 4, 1975	"	"	"	"	Jerry S. Cline Co. <i>Inc.</i>	1340	831	9,000	.00 "Alhambra woods" Sec. 2-A Lot 144 Coach Hill Dr.
28617 Jun. 5, 1975	"	"	"	"	D. L. Builders <i>Inc.</i>	1340	963	24,289	.32 9 tracts Shatter Place
29901 Jun. 18, 1975	"	"	"	"	Jim Williams <i>Inc.</i>	1342	33	2,553	.14 Lot 6 Providence Sq.
29968 Jun. 19, 1975	"	"	"	<i>Inc.</i>	Jerry S. Cline Co. <i>Inc.</i>	1342	66	9,000	.00 "Alhambra woods" Sec. 2-A Lot R/W Old Orchard Lane
30391 Jun. 24, 1975	"	"	"	"	A. J. Prince Bldg's <i>Inc.</i>	1342	412	4,094	.54 "Fairway acres" Lot 26 Terrain Dr. Sec. I
30841 June 27, 1975	"	"	"	"	Community Properties <i>Inc.</i>	1342	742	38,105	.11 Inact Co. Brooks Rd. & Adams Mid Rd. "Rustic Eats" Also lots 3 & 1 = 15.27 Acs. "The Cedars" Duella
295 Jul. 2, 1975	"	"	"	"	et al Residential Enters <i>Inc.</i>	1343	200		Release lot 20 Sunny view Dr. Stunton rd. For mtg. see R&M Book 1338 Page 01
256 Jul. 2, 1975	"	"	"	<i>Inc.</i>	et al Redmond Enterprises	1343	206		Release lot 55 Bridgton Dr. Shatter Place. For mtg. see R&M Book 1324 pg. 365
989 July 11, 1975	"	"	"	"	<i>Inc.</i> Residential Enterprises	1343	864		For mtg. see R&M Bk. 1338 pg. 01 Release Lot 24 Wade Hampton Dr.
1288 July 16, 1975	"	"	"	"	R & R Enterprises <i>Inc.</i>	1343	801	7,500	.10 "Edwards Forest 1/4ct" Lot 66 Edwards Mill Rd.

# INDIRECT or MORTGAGEE Index to Real Estate Mortgages — Greenville County, S. C.

REG. U. S. PAT. OFFICE *Chas. McCott* County Indexes Since 1888  
An Identifying Trade Mark

 Open at Proper Tab according to First Letter or Letters of Name and refer to Buff Sub-Index sheet for page reference.

COTT FAMILY NAME INDEX No. 75 © 1949  
MADE BY THE COTT INDEX COMPANY, COLUMBUS, OHIO  
SOLD BY WALKER, EVANS & COGSWELL CO., CHARLESTON, S.C.

FILE NUMBER DATE OF RECORD	MORTGAGEES FAMILY NAMES	GIVEN NAMES ABCDEF GH	GIVEN NAMES IJKLMNO	GIVEN NAMES PQRSTU VWXYZ	MORTGAGORS	BOOK	PAGE	Amount	BRIEF DESCRIPTION, LOCATION, ETC. ( Not Warranted )
1483 July 17, 1975	Ulmer	Frank, Lumber Co.,		Inc.	Bern C. Danders	1344	58	8,500	"Newmyer Place" Sec. 2 Lot 104 Longstreet Dr.
1483 July 17, 1975	"	"	"	"	Bern C. Danders	1344	60	8,500	"Newmyer Place" Sec. 1 Lot 12 Longstreet Dr.
2320 July 28, 1975	"	"	"	"	Community Properties, Inc.	1344	822		For mtg. see R Em Sh. 1342 pg. 742 Release lots 17+26 Rustic Eats.
3258 Aug. 5, 1975	"	"	"	"	Terry H. Clunie Co., Inc.	1345	457	9,000	"Couch Hill" Parkwood Sec. 2-A Lot 182 White Orchard Lane
3405 Aug. 7, 1975	"	"	"	"	Terry H. Clunie Co., Inc.	1345	640	9,000	"Couch Hill" Parkwood Sec. 2-A Lot 183 White Orchard Lane
4476 Aug. 19, 1975	"	"	"	"	William O. Talton	1346	472	1,500	Lot 34 Astor Dr.
4625 Aug. 22, 1975	"	"	"	"	Joseph, George, Inc.	1346	617		Release lots 12+13+14+15+16+17+18+19+20+21+22+23+24+25+26+27+28+29+30+31+32+33+34+35+36+37+38+39+40+41+42+43+44+45+46+47+48+49+50+51+52+53+54+55+56+57+58+59+60+61+62+63+64+65+66+67+68+69+70+71+72+73+74+75+76+77+78+79+80+81+82+83+84+85+86+87+88+89+90+91+92+93+94+95+96+97+98+99+100+101+102+103+104+105+106+107+108+109+110+111+112+113+114+115+116+117+118+119+120+121+122+123+124+125+126+127+128+129+130+131+132+133+134+135+136+137+138+139+140+141+142+143+144+145+146+147+148+149+150+151+152+153+154+155+156+157+158+159+160+161+162+163+164+165+166+167+168+169+170+171+172+173+174+175+176+177+178+179+180+181+182+183+184+185+186+187+188+189+190+191+192+193+194+195+196+197+198+199+200+201+202+203+204+205+206+207+208+209+210+211+212+213+214+215+216+217+218+219+220+221+222+223+224+225+226+227+228+229+230+231+232+233+234+235+236+237+238+239+240+241+242+243+244+245+246+247+248+249+250+251+252+253+254+255+256+257+258+259+260+261+262+263+264+265+266+267+268+269+270+271+272+273+274+275+276+277+278+279+280+281+282+283+284+285+286+287+288+289+290+291+292+293+294+295+296+297+298+299+300+301+302+303+304+305+306+307+308+309+310+311+312+313+314+315+316+317+318+319+320+321+322+323+324+325+326+327+328+329+330+331+332+333+334+335+336+337+338+339+340+341+342+343+344+345+346+347+348+349+350+351+352+353+354+355+356+357+358+359+360+361+362+363+364+365+366+367+368+369+370+371+372+373+374+375+376+377+378+379+380+381+382+383+384+385+386+387+388+389+390+391+392+393+394+395+396+397+398+399+400+401+402+403+404+405+406+407+408+409+410+411+412+413+414+415+416+417+418+419+420+421+422+423+424+425+426+427+428+429+430+431+432+433+434+435+436+437+438+439+440+441+442+443+444+445+446+447+448+449+450+451+452+453+454+455+456+457+458+459+460+461+462+463+464+465+466+467+468+469+470+471+472+473+474+475+476+477+478+479+480+481+482+483+484+485+486+487+488+489+490+491+492+493+494+495+496+497+498+499+500+501+502+503+504+505+506+507+508+509+510+511+512+513+514+515+516+517+518+519+520+521+522+523+524+525+526+527+528+529+530+531+532+533+534+535+536+537+538+539+540+541+542+543+544+545+546+547+548+549+550+551+552+553+554+555+556+557+558+559+560+561+562+563+564+565+566+567+568+569+570+571+572+573+574+575+576+577+578+579+580+581+582+583+584+585+586+587+588+589+590+591+592+593+594+595+596+597+598+599+600+601+602+603+604+605+606+607+608+609+610+611+612+613+614+615+616+617+618+619+620+621+622+623+624+625+626+627+628+629+630+631+632+633+634+635+636+637+638+639+640+641+642+643+644+645+646+647+648+649+650+651+652+653+654+655+656+657+658+659+660+661+662+663+664+665+666+667+668+669+670+671+672+673+674+675+676+677+678+679+680+681+682+683+684+685+686+687+688+689+690+691+692+693+694+695+696+697+698+699+700+701+702+703+704+705+706+707+708+709+710+711+712+713+714+715+716+717+718+719+720+721+722+723+724+725+726+727+728+729+730+731+732+733+734+735+736+737+738+739+740+741+742+743+744+745+746+747+748+749+750+751+752+753+754+755+756+757+758+759+760+761+762+763+764+765+766+767+768+769+770+771+772+773+774+775+776+777+778+779+780+781+782+783+784+785+786+787+788+789+790+791+792+793+794+795+796+797+798+799+800+801+802+803+804+805+806+807+808+809+810+811+812+813+814+815+816+817+818+819+820+821+822+823+824+825+826+827+828+829+830+831+832+833+834+835+836+837+838+839+840+841+842+843+844+845+846+847+848+849+850+851+852+853+854+855+856+857+858+859+860+861+862+863+864+865+866+867+868+869+870+871+872+873+874+875+876+877+878+879+880+881+882+883+884+885+886+887+888+889+890+891+892+893+894+895+896+897+898+899+900+901+902+903+904+905+906+907+908+909+910+911+912+913+914+915+916+917+918+919+920+921+922+923+924+925+926+927+928+929+930+931+932+933+934+935+936+937+938+939+940+941+942+943+944+945+946+947+948+949+950+951+952+953+954+955+956+957+958+959+960+961+962+963+964+965+966+967+968+969+970+971+972+973+974+975+976+977+978+979+980+981+982+983+984+985+986+987+988+989+990+991+992+993+994+995+996+997+998+999+1000
4907 Aug. 25, 1975	"	"	"	"	A. J. Prince Bldg. Co. a div. of	1346	873	3,591	33 Myman Pl. Sec. 2 Lot 18, Unclida Dr.
5609 Aug. 29, 1975	"	"	"	"	Redmond Enterprises	1347	592		For mtg. see R Em Sh. 1324 pg. 505 Release lot 12 Astor Place
5993 Sept. 4, 1975	"	"	"	"	Community Properties, Inc.	1347	955		For mtg. see R Em Sh. 1342 pg. 742 Release Lot 23 The Cedars
6364 Sept. 8, 1975	"	"	"	"	Enlow Construction, Inc. 817a Ramaget Country Club	1348	174		For mtg. see R Em Sh. 1317 pg. 201 Release Lien by Judgment Roll # M-3226
7079 Sept. 15, 1975	"	"	"	"	Ramaget Development Corp.	1348	818		For mtg. see R Em Sh. 1235 pg. 403 Release Lien by Judgment Roll # M-1128
6762 Sept. 16, 1975	"	"	"	"	Community Properties, Inc.	1348	807		For mtg. see R Em Sh. 1342 pg. 742 Release lots 12+23 Rustic Estate
7051 Sept. 15, 1975	"	"	"	"	Prince + Skelton Real Estate, Inc.	1348	808		For mtg. see R Em Sh. 1323 pg. 322 Release Lot 136 Foresta Woods Res. II
7567 Sept. 17, 1975	"	"	"	"	Community Properties, Inc.	1349	187		For mtg. see R Em Sh. 1342 pg. 742 Release Lot 34 The Cedars

# INDIRECT or MORTGAGEE Index to Real Estate Mortgages — Greenville County, S. C.

REG. U. S. PAT. OFFICE *Chas. McCath* County Indexes Since 1888 An Identifying Trade Mark

Open at Proper Tab according to First Letter or Letters of Name and refer to Buff Sub-Index sheet for page reference.


COTT FAMILY NAME INDEX No. 75 © 1949  
MADE BY THE COTT INDEX COMPANY, COLUMBUS, OHIO  
SOLD BY WALKER, EVANS & COGSWELL CO., CHARLESTON, S.C.

(C)

FILE NUMBER DATE OF RECORD	MORTGAGEES FAMILY NAMES	GIVEN NAMES ABCDEFGH	GIVEN NAMES IJKLMNO	GIVEN NAMES PQRSTUVWXYZ	MORTGAGORS	BOOK	PAGE	Amount	BRIEF DESCRIPTION, LOCATION, ETC. ( Not Warranted )
7632 Sept. 22, 1975	Ulmer				Joseph N. McCombs	1349	203	5,766 <sup>.75</sup>	Lot 2 Stratford Sec. 2
7633 Sept. 22, 1975	"				Joseph N. McCombs Inc.	1349	206	5,932 <sup>.44</sup>	Lot 1 Stratford Sec. 1
7870 Sept. 24, 1975	"				A. J. Prince Bldg. A.	1349	421	3,936 <sup>.81</sup>	Human Park Sec. 2 Lot 17 Uncler Dr.
8036 Sept. 25, 1975	"				Community Prosperity Enterprises, Inc.	1249	587		For mtg. see REM BK. 1342 pg. 742 Release lot 28 "The Cedars"
8242 Sept. 26, 1975	"				Joe E. Hawkins Enterprises, Inc.	1349	649	6,000 <sup>.00</sup>	Lot 27 Sunlette Est.
8242 Sept. 26, 1975	"				Joe E. Hawkins	1349	652	6,000 <sup>.00</sup>	Lot 26 Sunlette Est.
8420 Sept. 30, 1975	"				Judi M. Hayman	1350	70		For mtg. see REM BK. 1331, pg. 64 Release lot 34 Baxter Dr.
9138 Oct. 6, 1975	"				Joe B. Hawkins Enterprises Inc.	1350	257		For mtg. see REM BK. 1322 pg. 187 Release lot 114 Bunker St., Sec II
9198 Oct. 6, 1975	"				Jerry S. Cline B. Inc.	1350	521	9,000 <sup>.00</sup>	Cogch Hills (Belton woods Sec. 2) Lot 145 Coach Hills Dr.
9343 Oct. 7, 1975	"				Redmond Enterprises 2 <sup>nd</sup> Fl.	1350	671		Release Lots 12 & 70 Stratton Place & Substituted Lot 432
"	"				"	1350	671		See Note, Sec. 7 - For mtg. see REM BK. 1324 pg. 205
"	"				"	1350	671		
9277 Oct. 7, 1975	"				John H. Hayman Inc. et al	1350	676		mtg. see REM BK. 1328 page 89 Release lot 2, Baxter Dr. - for
9472 Oct. 8, 1975	"				Residential Enterprises	1350	780		Release Lot 17 Revised "Mounton Hts" less part - for mtg. see REM BK. 1338 pg. 01
"	"				"	1350	780		Sec. II
9503 Oct. 8, 1975	"				Ben C. Sanders	1350	705	8,500 <sup>.00</sup>	Lot 105 Duvenger Place

# INDIRECT or MORTGAGEE Index to Real Estate Mortgages — Greenville County, S. C.

REG. U. S. PAT. OFFICE *Chas. McCott* County Indexes Since 1888 An Identifying Trade Mark

 Open at Proper Tab according to First Letter or Letters of Name and refer to Buff Sub-index sheet for page reference.

COTT FAMILY NAME INDEX No. 75 © 1949  
MADE BY THE COTT INDEX COMPANY, COLUMBUS, OHIO  
SOLD BY WALKER, EVANS & COGSWELL CO., CHARLESTON, S.C.

FILE NUMBER DATE OF RECORD	MORTGAGEES FAMILY NAMES	GIVEN NAMES ABCDEFGHIJ	GIVEN NAMES JKLMNO	GIVEN NAMES PQRSTUWXYZ	MORTGAGORS	BOOK	PAGE	Amount	BRIEF DESCRIPTION, LOCATION, ETC. ( Not Warranted )
9716 Oct. 10, 1975	Ulmer	Frank Lumber Co. Inc.			William H. Nalloway	1351	30		Release pt. lot 75 & pt. lot 76 Palmetto Terrace - for mtg. see REM Book 1289 pg. 395
"	"	" "			" "	1351	30		
10358 Oct. 17, 1975	"	Frank Lumber Co. Inc.			Ben C. Sanders	1351	751	8,538 <sup>.00</sup>	Lot 152 Pennington Place for mtg. see REM Bk. 1338 pg. 01
11038 Oct. 24, 1975	"	Frank Lumber Co. Inc.			Carper Properties, Inc.	1352	123		Release lot 24 Staunton Hgts.
11103 Oct. 24, 1975	"	Frank Lumber Co. Inc.			Sumner Cooper	1352	75	3,040 <sup>.75</sup>	Coach Hills Dr. H. lot 14, Coach Hills Dr.
11113 Oct. 24, 1975	"	Frank Lumber Co. Inc.			Sumner Cooper	1352	77	7,715 <sup>.31</sup>	Coach Hills Dr. Coach Hills Lot 12 & 13, Coach Hills Dr.
11113 Oct. 24, 1975	"	Frank Lumber Co. Inc.			Sumner Cooper	1352	77	0,921 <sup>.31</sup>	Sec. 5, Middle Lot 2, Coach Hills Dr. Coach Hills
11112 Oct. 24, 1975	"	Frank Lumber Co. Inc.			Sumner Cooper	1352	77	5,505 <sup>.12</sup>	Coach Hills Dr. Coach Hills Lot 10 & 11, Coach Hills Dr.
11103 Oct. 24, 1975	"	Frank Lumber Co. Inc.			Sumner Cooper	1352	172	4,121 <sup>.74</sup>	Sec. 15, Middle Lot 11, Coach Hills Dr. Coach Hills
11130 Oct. 24, 1975	"	Frank Lumber Co. Inc.			A. J. Linn	1352	135	4,740 <sup>.14</sup>	Coach Hills Dr. Coach Hills Lot 25, Coach Hills Dr.
11180 Oct. 27, 1975	"	Frank Lumber Co. Inc.			Walter B. Meador	1351	974		Sec. 11, for mtg. see REM Bk. 1144 pg. 479 Release Lot 74 White Hampton Gardens
11293 Oct. 28, 1975	"	Frank Lumber Co. Inc.			Sumner Burgess	1352	301		Release lot 245 Woodland Sec. III Siville, Austin Sp. - for mtg. see REM Bk. 1336 pg. 760
"	"	" "			" "	1352	301		
11442 Oct. 29, 1975	"	Frank Lumber Co. Inc.			Charles W. Bennett	1352	335	17,195 <sup>.22</sup>	"Welcome Waver" Dr. Dr. Dr. Lot 2 & 3, White Horse Rd. for mtg. see REM Bk. 1289 pg. 395
12291 Nov. 7, 1975	"	" "			William H. Nalloway	1353	164		Release lot 1 Forest Dr. 77. 1000
12312 Nov. 7, 1975	"	" "			Golden Bram Properties, Inc.	1353	165		Release lot 31 Golden Bram Estd. for mtg. see REM Bk. 1298 pg. 471 & Bk. 1333 pg. 511
"	"	" "			" "	1353	165		

# INDIRECT or MORTGAGEE Index to Real Estate Mortgages — Greenville County, S. C.

REG. U. S. PAT. OFFICE *Chas. McCatt* County Indexes Since 1888  
An Identifying Trade Mark

Open at Proper Tab according to First Letter or Letters of Name and refer to Buff Sub-Index sheet for page reference.


COTT FAMILY NAME INDEX No. 75 © 1949  
MADE BY THE COTT INDEX COMPANY, COLUMBUS, OHIO  
SOLD BY WALKER, EVANS & COGSWELL CO., CHARLESTON, S.C.

(D)

FILE NUMBER DATE OF RECORD	MORTGAGEES FAMILY NAMES	GIVEN NAMES ABCDEFGHIJ	GIVEN NAMES JKLMNO	GIVEN NAMES PQRSTUVWXYZ	MORTGAGORS	BOOK	PAGE	Amount	BRIEF DESCRIPTION, LOCATION, ETC. ( Not Warranted )
12327 Apr. 7, 1975	Ulmer				<i>Ine.</i> Golden Stone Properties	1353	121	.00 2,208	Rockvale Lot 56 Sandra St. Sec. 1
12327 Nov. 7, 1975	"	"	"	"	<i>Ine.</i> Golden Stone Properties	1353	123	.00 6,000	Sec. 1 Rockvale Lots 55 157 Sandra St.
12798 Nov. 13, 1975	"	"	"	"	<i>Ine. et al.</i> Residential Enterprises	1353	535		For mtg. see REM Book 1338 pg. 1 Release Lot 108 Sec. B Blue Ridge Hills
13017 Nov. 17, 1975	"	Frank Lumber Co.,			<i>Ine.</i> A. J. Pounce Builders	1353	852	.45 9,323	Alma Lane Henderson Forest Lot 1 Cor. Dahiglen ave. +
12971 Nov. 14, 1975	"	Frank Lumber Co. Inc.			William H. Halloway	Deed Bk. 1027	378		For mtg. see REM Bk. 1289 pg. 395 Release lot Durham Bridge Rd.
13260 Nov. 18, 1975	"	Frank Lumber Co., Inc.			Isaac Philip Gibson	Deed Bk. 1027	527		For mtg. see REM bk 1300 pg. 812 Release lot 71 "Greenwood" Sec. II
13729 Nov. 24, 1975	"	Frank Lumber Co., Inc.			W. M. Rose Co. Inc.	1354	343	.00 21,000	Prop. in Pickens city. Lot 20 Langview Ct. also
14912 Dec. 5, 1975	"	Frank Lumber Co., Inc.			C. L. Darr Construction Inc.	1355	262	54 3,738	Sec. 2 Dylata Hills Lot 28 Bismarck Dr.
15403 Dec. 15, 1975	"	Frank Lumber Co., Inc.			A. J. Pounce Bldg's.	1355	885	.73 7,548	Brookman Dr. Knollwood Hgts. Sec. 5 Lot 16 Cor. Finley Ct. +
15406 Dec. 15, 1975	"	Frank Lumber Co., Inc.			Jill C. Tinsley, et al	1355	951	.05 4,836	ldg. + Cole Rd. Lot 8 Cor. Old Easley Bridge
15720 Dec. 17, 1975	"	Frank Lumber Co., Inc.			Brenda McCombs	1356	88	.00 5,000	Byea Forest, Sec. 2 Lot 139 Riverwood Ct.
15707 Dec. 17, 1975	"	Frank A			James E. Jenkins	1356	162		For mtg. see REM Book 1292 pg. 653 Release Lin by Judgment Ref # M-3888
15707 Dec. 17, 1975	"	Frank Lumber Co. Inc.			Floyd R. Granger Bldg. Co. Inc.	1356	152		For mtg. see REM Book 1323 pg. 574 Release Lin by Judgment Ref # M-6116
15812 Dec. 18, 1975	"	Frank Lumber Co. Inc.			C. L. Darr Const.	1356	220	.00 3,000	Spurhill Rd. Greenfield Sec. 3 Lot 19 Dolphin St. + lot 20
16131 Dec. 22, 1975	"	Frank Lumber Co. Inc.			William H. Halloway	1356	537		For mtg. see REM Bk. 1289 pg. 395 Release lot 8 Club View Hgts.
16798 Dec. 31, 1975	"	Frank Lumber Co., Inc.			John J. Trammell	1357	77	.92 55,517	Mauldin, also lots 51 6 Lower Sumner Lots 13, 31, 35, 66, 99, 100 Suddell Est.

# INDIRECT or MORTGAGEE Index to Real Estate Mortgages — Greenville County, S. C.

REG. U. S. PAT. OFFICE *Chas. McCath* County Indexes Since 1888 An Identifying Trade Mark

 Open at Proper Tab according to First Letter or Letters of Name and refer to Buff Sub-Index sheet for page reference.

COTT FAMILY NAME INDEX No. 75 © 1949  
MADE BY THE COTT INDEX COMPANY, COLUMBUS, OHIO  
SOLD BY WALKER, EVANS & COGSWELL CO., CHARLESTON, S.C.

FILE NUMBER DATE OF RECORD	MORTGAGEES FAMILY NAMES	GIVEN NAMES ABCDEFGHIJ	GIVEN NAMES JKLMNO	GIVEN NAMES PQRSTUWXYZ	MORTGAGORS	BOOK	PAGE	Amount	BRIEF DESCRIPTION, LOCATION, ETC. ( Not Warranted )
16979 Jan. 2, 1976	"Ulmer				<sup>Builders</sup> Charles R. Trammell	1357	255	-02 80,707	Mullin 9 lots Burdett Ests.
17177 Jan. 6, 1976	"				Charles Bennett	1357	469	.01 3,575	Carolina 24th. Sec II Lot 16 Meadow Circle
17763 Jan. 12, 1976	"				Ben C. Saunders	1357	781	.33 8,529	Sec. II Lot 103 Dananger Place
17835 Jan. 13, 1976	"				Franklin Enterprises, Inc.	1357	883	.01 50,902	Tree Plantation Phasett, Sec II Lot 51, Holly Berry St, Holly
17914 Jan. 13, 1976	"				Donald E. Franklin, et al	1357	885	.01 50,902	Edwards St Lot 2, Cor. Buttercup Way +
18789 Jan. 14, 1976	"				South Rescue Squad Inc.	1357	932	.66 719	Lot Suit Bl. also 25 ft by 7 1/2 front 3P.
19035 Jan. 23, 1976	"				D. J. Pince Builders Inc. et al	1358	767	.16 8,597	lots 11 & 4 Sherman Park Walter St. Sec 139 Pt. 1338 Pg. 01
19677 Jan. 27, 1976	"				Residential Enterprises et al	1358	994	.14	Release Pt. lots 243 Pleasant "Piedmont Ests."
19743 Feb. 3, 1976	"				James Walter Trapp	1359	529	1,741	Pt. lot 154 Flint Dr., Dumfries see REM bk 1300 pg. 812
20048 Feb. 3, 1976	"				Isaac Philip Gibson et al	1351	110		Release lot 10 Plantation Est. "Hollen Home Est." Sec. I
20379 Feb. 6, 1976	"				Weldie J. Cooper, Jr.	1359	749	3,333	Lot 12 Hallden Home Circle For mty see REM bk 1333 pg. 511
20379 Feb. 11, 1976	"				Golden Grove Properties, Inc.	1359	984		Release lot 12 Golden Grove Est. For mty see REM bk 1298 pg. 471
21562 Feb. 11, 1976	"				Golden Grove Properties, Inc.	1359	985		Release lot 12 Golden Grove Est.
21562 Feb. 25, 1976	"				Charles W. Bennett	1360	923	.00 11,000	3 Lots
21699 Feb. 25, 1976	"				Charles Bennett Inc. et al	1360	950	.00 17,500	Lot 4, Lily Bl. For mty see REM bk 1338 Pg. 01
Feb. 26, 1976	"				Residential Enterprises,	1361	56		Release lot 25 Staunton 24th



# INDIRECT or MORTGAGEE Index to Real Estate Mortgages — Greenville County, S. C.

REG. U. S. PAT OFFICE *Chas McCott* County Indexes Since 1888 An Identifying Trade Mark

Open at Proper Tab according to First Letter or Letters of Name and refer to Buff Sub-Index sheet for page reference.

COTT FAMILY NAME INDEX No. 75 © 1949  
MADE BY THE COTT INDEX COMPANY, COLUMBUS, OHIO  
SOLD BY WALKER, EVANS & COGSWELL CO., CHARLESTON, S.C.

(E)

FILE NUMBER DATE OF RECORD	MORTGAGEES FAMILY NAMES	GIVEN NAMES ABCDEFGHIJ	GIVEN NAMES KLMNO	GIVEN NAMES PQRSTUVWXYZ	MORTGAGORS	BOOK	PAGE	Amount	BRIEF DESCRIPTION, LOCATION, ETC. ( Not Warranted )
22135 Mar. 2, 1976	Ulmer				<i>Inc.</i> Terry A. Cline Co., <i>Inc.</i>	1361	432	.03 9,040	"J. Trotton Place" Lot 43 Whittington Dr. Sec. IV South St.
22540 Mar. 5, 1976	"				A. J. Lince <i>Blair's</i> <i>Inc.</i>	1361	725	.00 3,500	Lot 20 Sherman Sub Sec. IV South St.
22539 Mar. 5, 1976	"				A. J. Lince <i>Blair's</i> <i>Inc.</i>	1361	728	.40 4,167	Lot 19 Sherman Sub Sec. IV South St.
22447 Mar. 5, 1976	"				Shiley J. Cline	1361	743	.55 10,340	Sec. IV Pine Est. Butler St. Lot 28 Doyle Dr. Sec. 4
23240 Mar. 12, 1976	"				William H. Halloway	Deed Bk. 1032	959		See mtg. on Rem Bk. 1289 pg. 395 Release parcel Dunham Bridge Rd.
24055 Mar. 22, 1976	"				Charles W. Bennett <i>Inc.</i>	1362	981		See mtg. on Rem Bk. 1360 pg. 923 Release lot 16 Caroline Hgts. Sec. II
23970 Mar. 22, 1976	"				Mary D. Cline Co., <i>Inc.</i>	1362	864	.00 9,000	Mountainbrook Lot 73 Vineyard Lane
24109 Mar. 22, 1976	"				Charles L. Mammell	1362	979	.00 25,500	Lots 7, 9, & 26, Lincir Downs
24387 Mar. 25, 1976	"				Ben C. Sanders	1363	261	.00 7,500	Lot 7 Terrace
24847 Mar. 30, 1976	"				Charles W. Bennett	1363	602		See mtg. on Rem Bk. 1360 page 923 Release Lot 55 M. E. Swan Garden
26087 April 12, 1976	"				Residential Enterprises, <i>Inc.</i>	1364	689		See mtg. on Rem Bk. 1338 pg. 01 Release pt. lots 119 & 118 Elvaugh Ave.
27177 Apr. 22, 1976	"				Residential Enterprises, <i>Inc.</i>	1365	621	.00 9,000	Lot 1 (Pt. lot 2) Sherman Sub
27297 Apr. 23, 1976	"				W. D. Hill	1365	767	.00 4,000	Sec. IV S. W. 1/4 Sec. 4 Mall # 2 - 71.1 x 12.1 x 20 ft.
27466 Apr. 26, 1976	"				Joe E. Hawkins Enterprises, <i>Inc.</i>	1365	902		See mtg. on Rem Bk. 1322 pg. 187 Release lot 88 Bona Vista
27568 April 26, 1976	"				Residential Enterprises, <i>Inc.</i>	1365	907		See mtg. on Rem Bk. 1328 pg. 1 Release pt. lot 8 Cedar Lane Rd.
27840 Apr. 29, 1976	"				Sumner-Coyne	1366	117	.02 6,740	Sec. IV S. W. 1/4 Sec. 4 Lot 5 - 14.1 x 12.1 x 20 ft.



# INDIRECT or MORTGAGEE Index to Real Estate Mortgages — Greenville County, S. C.

REG. U. S. PAT. OFFICE *Chester McCott* County Indexes Since 1888  
An Identifying Trade Mark

Open at Proper Tab according to First Letter or Letters of Name and refer to Buff Sub-Index sheet for page reference.

COTT FAMILY NAME INDEX No. 75 © 1949  
MADE BY THE COTT INDEX COMPANY, COLUMBUS, OHIO  
SOLD BY WALKER, EVANS & COGSWELL CO., CHARLESTON, S.C.

( 7 )

FILE NUMBER DATE OF RECORD	MORTGAGEES FAMILY NAMES	GIVEN NAMES ABCDEFGH	GIVEN NAMES IJKLMNO	GIVEN NAMES PQRSTUVWXYZ	MORTGAGORS	BOOK	PAGE	Amount	BRIEF DESCRIPTION, LOCATION, ETC. ( Not Warranted )
1365 April 15, 1974	ullmer	Frank Lumber Co. Inc.			Montgomery, Inc.	1372	724	.82 19,438	lots 295-299 Denenger Place Sec 8. Lot 1 across rd. Lot 104 Coach Hills
"	"	"	"	"	"	1372	724		
1951 July 20, 1976	"	"	"	"	W. W. Rose	1373	240		Release 2nd parcel only by judgment Release 76-2501- for mtg. see Rem Bk 1302 pg. 577
"	"	"	"	"	"	1373	240		
3315 Aug. 3, 1976	"	Anna F.			Ward J. Northrup	1374	375	3,000	St. lot 92 Loundler Hill Rd. for mtg. see Rem Bk. 1338 pg. 1
4778 Aug. 18, 1976	"	Frank Lumber Co. Inc.			Residential Enterprises Inc. <sup>stal</sup>	1375	735		Release lot 18 Staunton Hgts. for mtg. see Rem Bk. 1338 pg. 01
5538 Aug. 26, 1976	"	Frank Lumber Co. Inc.			Residential Enterprises Inc. <sup>stal</sup>	1376	333		Release lot 19 Staunton Hgts. Kiddle creek, Phase I
5584 Aug. 27, 1976	"	Frank Lumber Co. Inc.			Robert M. Ballinger	1376	697	9,853	Lot 36 Honeybee Lane Deed Bk. 1142 64
5896 Aug. 30, 1976	"	Frank Lumber Co. Inc.			Franklin Enterprises Inc. <sup>stal</sup>	1142	64		Deed for mtg. see Rem Bk. 1367 pg. 108 Release lot 50 Holly Tree Phase II
6913 Sept. 10, 1976	"	Frank Lumber Co. Inc.			Residential Enterprises Inc. <sup>stal</sup>	1377	411		Release pt. lot 7 Elm St. Lot 1 Barwood & lot 54 Heatherly dr. for mtg. see Rem Bk. 1332 pg. 1
"	"	"	"	"	"	1377	411		
7173 Sept. 14, 1976	"	"	"	"	Shirley A. Clinie	1277	776	5,337	50 Eugene St. Dan's Senior County Club Bldg. lot 12, Cor. N. Franklin Rd. & 7th Mtg. see Rem Bk. 1333 pg. 511
7478 Sept. 16, 1976	"	"	"	"	Golden Duke Properties Inc.	1377	927		Release 0.25 acres Irons rd. mtg. see Rem Bk. 1338 pg. 01
7648 Sept. 17, 1976	"	"	"	"	Residential Enterprises Inc. <sup>stal</sup>	1378	71		Release lot 6 Iron Estates for Stone II
8010 Sept. 22, 1976	"	Frank Lumber Co. Inc.			Charles B. Fletcher	1378	397	2,280	0.85 acres S.C. Hwy. 20
8469 Sept. 27, 1976	"	Frank Lumber Co. Inc.			Joe E. Hawkins Enterprises Inc. <sup>stal</sup>	1378	759	41,299	86 Lots 68, 89, 90 & 111 Pine Bush Court also pt. lots 5 & 6 Cor. Jarvis Bridge Rd. & Wilcove Dr.
"	"	"	"	"	"	1378	759		

# INDIRECT or MORTGAGEE Index to Real Estate Mortgages — Greenville County, S. C.

REG. U. S. PAT. OFFICE *Chas McCott* County Indexes Since 1888  
An Identifying Trade Mark


Open at Proper Tab according to First Letter or Letters of Name and refer to Buff Sub-Index sheet for page reference.

COTT FAMILY NAME INDEX No. 75 © 1949  
MADE BY THE COTT INDEX COMPANY, COLUMBUS, OHIO  
SOLD BY WALKER, EVANS & COGSWELL CO., CHARLESTON, S.C.

FILE NUMBER DATE OF RECORD	MORTGAGEES FAMILY NAMES	GIVEN NAMES ABCDEFGHIJ	GIVEN NAMES KLMNO	GIVEN NAMES PQRSTUVWXYZ	MORTGAGORS	BOOK	PAGE	Amount	BRIEF DESCRIPTION, LOCATION, ETC. ( Not Warranted )
10761 Oct. 19, 1976	Ulmer	Frank	Lumber Co., Inc.		C. L. Jew Construction Co. Inc.	1383	861		Release Lien by Judgment Roll # 76-4039 - for mtg. see REm Book 1355 pg. 262 for mtg. see REm Blk. 1378 pg 759 Release Lot 68 Pine Bluff Forest
"	"	"	"	"	"	1380	861		
10890 Oct. 20, 1976	"	"	"	"	Joe E. Hawkins Enterprises Inc.	1044	844		Release Lot 8 by Judgment Roll # 76-3975 - for mtg. see REm Blk. 1333 pg 511
1115 Oct. 22, 1976	"	"	"	"	Golden Grove Properties, Inc.	1381	253		
"	"	"	"	"	"	1381	253		
1115 Oct. 22, 1976	"	"	"	"	John J. Trammell	1381	254		Release Lot 13 only from Lien of Judgment Roll # 76-4036 - for mtg. see REm Blk. 1357 pg 77
"	"	"	"	"	"	1381	254		
1115 Oct. 22, 1976	"	"	"	"	John J. Trammell	1381	255		Release Lot 31 only from Lien of Judgment Roll # 76-4035 - for mtg. see REm Blk. 1357 pg 77
"	"	"	"	"	"	1381	256		
11604 Oct. 27, 1976	"	"	"	"	D. L. Builders, Inc. <sup>chd</sup>	1381	547		Release Lot 26 Rebecca Ave from Lien of Judgment Roll # 76-3517 for mtg. see REm Blk. 1340 pg 963 76-3972 for mtg. see REm Blk. 1333 pg. 511 Release Lien by Judgment Roll #
"	"	"	"	"	"	1381	547		
11604 Oct. 27, 1976	"	"	"	"	Golden Grove Properties, Inc.	1381	548		Release Lot 17 Golden Grove Ave I from Judgment Roll # 76-3972 for mtg. see REm Blk. 1328 pg 471
"	"	"	"	"	Golden Grove Properties, Inc.	1381	548		
"	"	"	"	"	"	1381	548		
12834 Nov. 9, 1976	"	"	"	"	Charles R. Trammell Blks.	1382	514		Release Lot 10 from Lien Judgment Roll # 76-4574 - for mtg. see REm Book 1357 pg. 255
"	"	"	"	"	"	1382	514		

# INDIRECT or MORTGAGEE Index to Real Estate Mortgages — Greenville County, S. C.

REG. U. S. PAT. OFFICE *Cott* County Indexes Since 1888  
An Identifying Trade Mark

 Open at Proper Tab according to First Letter or Letters of Name and refer to Buff Sub-Index sheet for page reference.

COTT FAMILY NAME INDEX No. 75 © 1949  
MADE BY THE COTT INDEX COMPANY, COLUMBUS, OHIO  
SOLD BY WALKER, EVANS & COGSWELL CO., CHARLESTON, S.C.

(4)

FILE NUMBER DATE OF RECORD	MORTGAGEES FAMILY NAMES	GIVEN NAMES ABCDEFGH	GIVEN NAMES IJKLMNO	GIVEN NAMES PQRSTUVWXYZ	MORTGAGORS	BOOK	PAGE	Amount	BRIEF DESCRIPTION, LOCATION, ETC. ( Not Warranted )
12834 Nov. 9, 1976	Ulmer	Frank Lumber Co. Inc.			Charles A. Drammell Bldr.	1382	515		Release Lot 37 from lien of Judgment Roll # 76-4575 for mtg. see REM Bk. 1357 pg. 255
'	'	'	'	'	'	1382	515		
12834 Nov. 9, 1976	"	"	"	"	Charles R. Drammell Bldr.	1382	516		Release Lot 2 from Lien of Judgment Roll # 76-4571 for mtg. see REM Bk. 1357 pg. 255
'	'	'	'	'	'	1382	516		
12786 Nov. 10, 1976	"	"	"	"	John J. Drammell	1382	191		Release Lot 20 from Lien of Judgment Roll # 76-4571 for mtg. see REM Bk. 1357 pg. 255
14612 Nov. 29, 1976	"	"	"	"	Joe Newtons Enterprises, Inc.	1384	50		Release Lot 90 Pinebrook Forest
15664 Dec. 9, 1976	"	Frank Lumber Co., Inc. a corp.			Lindsley D. McCombs	1384	799	3,056	Release Lot 93 Pinebrook Forest, sec II
15823 Dec. 10, 1976	"	Frank Lumber Co. Inc. a corp.			Fred Philip Gibson	1384	997		Release lots 41, 11 & 42 from lien of Judgment Roll # 76-4512 for mtg. see REM Bk. 1300 pg. 812
'	"	"	"	"	"	1384	997		
15960 Dec. 13, 1976	"	"	"	"	D & L Builders, Inc. <sup>et al</sup>	1385	125		Release Lot 23 & adjoining lot from lien of Judgment Roll # 76-4262 for mtg. see REM Bk. 1340 pg. 963
'	"	"	"	"	"	1385	125		
15960 Dec. 13, 1976	"	"	"	"	Charles R. Drammell <sup>Builder</sup>	1385	127		Release lot 3 from lien of Judgment Roll # 76-4576 - for mtg. see REM Bk. 1357 pg. 255
'	"	"	"	"	"	1385	127		
16427 Dec. 17, 1976	"	"	"	"	Charles R. Drammell <sup>Builder</sup>	1385	520		Release lot by Judgment Roll # 76-4573 - for mtg. see REM Bk. 1357 pg. 255
'	"	"	"	"	"	1385	520		
16427 Dec. 17, 1976	"	"	"	"	Charles R. Drammell <sup>Builder</sup>	1385	524		Release Lot 87 by lien Judgment Roll # 76-4572 - for mtg. see REM Bk. 1357 pg. 255
'	"	"	"	"	"	1385	524		

# INDIRECT or MORTGAGEE Index to Real Estate Mortgages — Greenville County, S. C.

( ) REG. U. S. PAT. OFFICE *Chas. McClellan* County Indexes Since 1888 An Identifying Trade Mark


Open at Proper Tab according to First Letter or Letters of Name and refer to Buff Sub-Index sheet for page reference.

COTT FAMILY NAME INDEX No. 75 © 1949  
MADE BY THE COTT INDEX COMPANY, COLUMBUS, OHIO  
SOLD BY WALKER, EVANS & COGSWELL CO., CHARLESTON, S.C.

FILE NUMBER DATE OF RECORD	MORTGAGEES FAMILY NAMES	GIVEN NAMES ABCDEFGHIJ	GIVEN NAMES JKLMNO	GIVEN NAMES PQRSTUVWXYZ	MORTGAGORS	BOOK	PAGE	Amount	BRIEF DESCRIPTION, LOCATION, ETC. ( Not Warranted )
16462 Dec. 17, 1976	Ulmer	Frank, Lumber Co., Inc			Enterprises, Inc. Jae E. Hawkins, Inc	1385	487	39,950	Lot 111 Brook Forest, also Pl. lots 516 Cor. Jari's Sudge Pl. Wilcum Dr. also lot 11 E. Belvedere Rd. S. Forest Est.
"	"	"	"	"	" " "	1385	487		
"	"	"	"	"	" " "	1395	487		
17036 Dec. 23, 1976	"	Frank Lumber Co., Inc.			One. A. J. Prince Bldg. Inc.	1385	993	5,317	75 Hills Sec. 2 Lot 17 Brook St. W. Upper will
17036 Dec. 23, 1976	"	Frank Lumber Co., Inc.			One. A. J. Prince Bldg. Inc.	1385	995	5,000	00 Hills Sec. 2 Lot 13 Brook St. W. Upper will
17825 Jan. 4, 1977	"	Frank Lumber Co., Inc.			C. L. Starr, Const. Co., Inc.	1386	666		Release Lien by Judgement Call # 76-5307. For mtg. see REM BK. 1356 pg. 220
"	"	"	"	"	" " " "	1386	666		
18442 Jan. 10, 1977	"	Frank Lumber Co., Inc.			Services, Inc. United Development	1387	31	6,588	Lot 8, Lost Valley
18796 Jan. 14, 1977	"	Frank Lumber Co., Inc.			Shirley S. Cline	1387	317	11,354	.81 Eugene St. Sans Souci Country Club, Prop. Lot 12 Cor. N. Franklin Rd. & for mtg. see REM BK 1289 pg. 395
20350 Feb. 2, 1977	"	Frank, Lumber Co., Inc.			William H. Holloway	1050	455		Release lot 13 Palmetto Terrace for mtg. see REM BK 1385 pg. 497
22059 Feb. 21, 1977	"	Frank, Lumber Co., Inc.			Jae E. Hawkins, Inc. Inc	1389	790		Release lot 111 Pine Brook Forest mtg. see REM BK. 1357 pg. 885
23145 Mar. 3, 1977	"	Frank, Lumber Co., Inc.			Donald E. Franklin	1390	778		Subordination agree. for
24036 Mar. 11, 1977	"	Frank Lumber Co., Inc.			W. Ben Lowland, Inc	1391	473	57,716	.21 6 lots
29081 Apr. 28, 1977	"	Frank Lumber Co., Inc.			Palmer Cordell	1396	56		Release lots 14, 174, & then 28 Blendale, v. for Judgmt. Roll # 76-5753- for mtg. see REM BK 772 pg. 487
"	"	"	"	"	" " "	1396	56		
"	"	"	"	"	" " "	1396	56		

# INDIRECT or MORTGAGEE Index to Real Estate Mortgages — Greenville County, S. C.

REG. U. S. PAT. OFFICE *Chester McCott* County Indexes Since 1888  
An Identifying Trade Mark

 Open at Proper Tab according to First Letter or Letters of Name and refer to Buff Sub-Index sheet for page reference.


COTT FAMILY NAME INDEX No. 75 © 1949  
MADE BY THE COTT INDEX COMPANY, COLUMBUS, OHIO  
SOLD BY WALKER, EVANS & COGSWELL CO., CHARLESTON, S. C.

4  
(H)

FILE NUMBER DATE OF RECORD	MORTGAGEES FAMILY NAMES	GIVEN NAMES ABCDEFGH	GIVEN NAMES IJKLMNO	GIVEN NAMES PQRSTUVWXYZ	MORTGAGORS	BOOK	PAGE	Amount	BRIEF DESCRIPTION, LOCATION, ETC. ( Not Warranted )
30867 May 13, 1977	Wmiers	Frank	Lumber Co.	Inc.	W. Ben Rowland, et al	1397	438		Bk. 1391 pg. 423 Release pt lots 48 & 49 also Eastern pt. lots 48 & 49 also pt lot 23 Carmilla Park. For mtg. see REM For mtg. see REM Bk. 1338 pg. 01 Release Lot 25 Sharon Park For mtg. see REM Bk. 1372 pg. 724 Release lot 299 Switzer Place No 8
"	"	"	"	"	"	1397	438		
31912 May 23, 1977	"	"	"	"	Residential Enterprises, Inc.	1398	544		
35663 June 23, 1977	"	"	"	"	Montgomery, Inc.	1401	977		
36069 June 28, 1977	"	"	"	"	Redmond Enterprises	1402	495		Release Lot 68 "Stratton Place" from Lin of Judgment Case # 77-2129 for mtg. see REM Bk. 1324 pg. 365
"	"	"	"	"	"	1402	495		
36069 June 28, 1977	"	"	"	"	John J. Trammell	1402	497		Release Lot 100 Burdett Eats. from Lin of Judgment Case # 77-2361 for mtg. see REM Bk. 1357 pg. 97
"	"	"	"	"	"	1402	497		
36069 June 28, 1977	"	"	"	"	John J. Trammell	1402	498		Release Lot 5 "Rivers Dawn" from Lin of Judgment Case # 77-2312 - for mtg. see REM Bk. 1357 pg. 77
"	"	"	"	"	"	1402	498		
36069 June 28, 1977	"	"	"	"	John J. Trammell	1402	500		Release Lot 6 "Rivers Dawn" from Lin of Judgment Case # 77-2311 for mtg. see REM Bk. 1357 pg. 77
"	"	"	"	"	"	1402	500		
36069 June 28, 1977	"	"	"	"	John J. Trammell	1402	504		Release Lot 99 Burdett Eats. from Lin of Judgment Case # 77-2286 for mtg. see REM Bk. 1357 pg. 77
"	"	"	"	"	"	1402	504		
36069 June 28, 1977	"	"	"	"	John J. Trammell	1402	507		Release Lot 66 Burdett Eats. from Lin of Judgment Case # 77-2293 for mtg. see REM Bk. 1357 pg. 77
"	"	"	"	"	"	1402	507		

# INDIRECT or MORTGAGEE Index to Real Estate Mortgages — Greenville County, S. C.

( ) REG. U. S. PAT. OFFICE *Chas McCott* County Indexes Since 1888 An Identifying Trade Mark

 Open at Proper Tab according to First Letter or Letters of Name and refer to Buff Sub-index sheet for page reference.


COTT FAMILY NAME INDEX No. 75 © 1949  
MADE BY THE COTT INDEX COMPANY, COLUMBUS, OHIO  
SOLD BY WALKER, EVANS & COGSWELL CO., CHARLESTON, S.C.

FILE NUMBER DATE OF RECORD	MORTGAGEES FAMILY NAMES	GIVEN NAMES ABCDEFGHIJ	GIVEN NAMES JKLMNO	GIVEN NAMES PQRSTUVWXYZ	MORTGAGORS	BOOK	PAGE	Amount	BRIEF DESCRIPTION, LOCATION, ETC. ( Not Warranted )
940 Jul. 11, 1977	Ulmer	Frank Lumber Co., Inc.			<i>Inc.</i> N H Electric Co.,	1403	627	3,500	Lot 31 See mtg. see REM Bk. 1372 pg. 724 Release lot 1 Acorn Court
2420 July 22, 1977	"	"	"	"	Montgomery, Inc.	1404	938		
3432 Aug. 1, 1977	"	Frank Lumber Co., Inc.			Joe E. Newkirk	1405	731	2,500	Lot 15 Shinnock rd.
3421 Aug. 1, 1977	"	Frank Lumber Co., Inc.			Joe E. Newkirk	1405	733	4,500	2.500 acre, also 4. lot 20 Lot 77 Lockwood ave.
3447 Aug. 1, 1977	"	Frank Lumber Co., Inc.			N. & H. Electric Co., Inc.	1405	736	2,500	Re-record Bk. 1403 pg. 627. Lot 31 Cancel mtg. for orig. see REM
3732 Aug 3, 1977	"	"	"	"	William H. Halloway	1405	980		See mtg. see REM Bk. 1289 pg. 395 Release lot 3 Inn Co. - Ft. Inn.
3731 Aug 3, 1977	"	"	"	"	Residential Enterprises <i>Inc. and</i>	1405	981		REM Bk. 1338 pg. 1 Release 5 lots - for mtg. see Court, Ft. Inn
4197 Aug. 8, 1977	"	"	"	"	Dave Allen Miller, et al	1406	457	2,500	Lot 92 N. Kings Dr., Kings
4676 Aug. 11, 1977	"	"	"	"	Residential Enterprises Inc.	1406	768		See mtg. see REM Bk. 1338 pg. 1 Release lot 25 "Pastors Terrace"
5229 Aug. 16, 1977	"	"	"	"	Charles R. Trammell	1407	270		Release lot 92 from line of Judgment Bk # 77-2676 - for mtg. see REM Bk 1357 pg. 255
"	"	"	"	"	"	1407	271		
5227 Aug 16, 1977	"	"	"	"	Charles R. Trammell	1407	271		Release lot 7 River Drive from line of Judgment Bk # 77-2702 - for mtg. see REM Bk. 1357 pg. 255
"	"	"	"	"	"	1407	271		
5227 Aug. 16, 1977	"	"	"	"	Charles R. Trammell	1407	272		Release lot 26 River Drive from line of Judgment Bk # 77-2614 for mtg. see REM Bk 1352 pg. 279
"	"	"	"	"	"	1407	272		
5223 Aug 16, 1977	"	"	"	"	Charles R. Trammell	1407	282		Release lot 36 from line of Judgment Bk # 77-2615 - for mtg. see REM Bk 1351 pg. 255
"	"	"	"	"	"	1407	282		



# INDIRECT or MORTGAGEE Index to Real Estate Mortgages — Greenville County, S. C.

REG. U. S. PAT. OFFICE *Chas McCott* County Indexes Since 1888 An Identifying Trade Mark

 Open at Proper Tab according to First Letter or Letters of Name and refer to Buff Sub-Index sheet for page reference.


COTT FAMILY NAME INDEX No. 75 © 1949  
MADE BY THE COTT INDEX COMPANY, COLUMBUS, OHIO  
SOLD BY WALKER, EVANS & COGSWELL CO., CHARLESTON, S.C.

(I)

FILE NUMBER DATE OF RECORD	MORTGAGEES FAMILY NAMES	GIVEN NAMES ABCDEFGHIJ	GIVEN NAMES JKLMNO	GIVEN NAMES PQRSTUVWXYZ	MORTGAGORS	BOOK	PAGE	Amount	BRIEF DESCRIPTION, LOCATION, ETC. ( Not Warranted )
5172 Aug. 16, 1977	Ulmer	Frank	Lumber Co., Inc.		Shiley J. Bennett	1407	235	11,364 <sup>10</sup>	Lot 4, Lily Rd. for mtg. see REM. bk. 1361 pg. 432
6214 Aug. 25, 1977	"	"	"	"	Leroy S. Clinch Co. Inc.	1408	115		Release lot 43 Stratton Place
6482 Aug. 29, 1977	"	"	"	"	Charles R. Trammell Bldg.	1408	402		Release lot 93 from lien of Judgment Case # 77-2672 - for mtg. see REM. bk. 1352 pg. 255
"	"	"	"	"	"	"	402		
6482 Aug. 29, 1977	"	"	"	"	Charles R. Trammell	1408	403		Release lot 9 from lien of Judgment Case # 77-2701 - for mtg. see REM. bk. 1362 pg. 979
"	"	"	"	"	"	"	403		
8439 Sept. 14, 1977	"	"	"	"	Judi M. Hayman	1409	924		for mtg. see REM. bk. 1331 pg. 61 Release Lien by Judgment Case # 77-3623
11025 Oct. 6, 1977	"	"	"	"	Lindsay D. McComb	1412	230		Release lien by Judgment Case # 77-3602 - for mtg. see REM Book 1324 pg. 799
"	"	"	"	"	"	"	230		
11153 Oct. 7, 1977	"	"	"	"	A. J. Luvier, Inc.	1412	343	5,000	Holder's Note Lot 4 W. Golden Strip Dr.
12085 Oct. 18, 1977	"	"	"	"	Montgomery, Inc.	1413	253		for mtg. see REM. bk. 1372 pg. 724 Release lot 295 Duvenger Place Sec 8
12611 Oct. 21, 1977	"	"	"	"	Sue A. Henderson	1413	619	22,000	Lot Georgia Rd. Stone #.
12723 Oct. 24, 1977	"	"	"	"	Robert Lee Hudson, Jr.	1413	763	3,400	Sec. 4, Belle Meade Lot 420 Pine Creek Ct.
12864 Oct. 25, 1977	"	"	"	"	Montgomery, Inc.	1413	857		Release Lot 104 Cash Mills from lien of Judgment Case # 77-4069 for mtg. see REM. bk. 1372 pg. 724
"	"	"	"	"	"	"	857		
14362 Nov. 7, 1977	"	Frank	Lumber Co., Inc.		Edward N. Ylennans	1415	167	5,320 <sup>33</sup>	Lot N. 8 Taylor Valley Lot Murrell Rd. Hunt. # also

# INDIRECT or MORTGAGEE Index to Real Estate Mortgages — Greenville County, S. C.

REG. U. S. PAT. OFFICE *Chas McCott* County Indexes Since 1888  
An Identifying Trade Mark

 Open at Proper Tab according to First Letter or Letters of Name and refer to Buff Sub-index sheet for page reference.

COTT FAMILY NAME INDEX No. 75 © 1949  
MADE BY THE COTT INDEX COMPANY, COLUMBUS, OHIO  
SOLD BY WALKER, EVANS & COGSWELL CO., CHARLESTON, S.C.

FILE NUMBER DATE OF RECORD	MORTGAGEES FAMILY NAMES	GIVEN NAMES ABCDEFGHIJ	GIVEN NAMES JKLMNO	GIVEN NAMES PQRSTUVWXYZ	MORTGAGORS	BOOK	PAGE	Amount	BRIEF DESCRIPTION, LOCATION, ETC. ( Not Warranted )
16476 Nov. 28, 1977	Ulmer	Frank	Lumber Co. Inc.		Carper Properties Inc. <sup>et al</sup>	1417	17		1st mtg. see Rem Bk. 1333 pg. 1 Release lot 1 Willbark St Bville Sp
17087 Dec 2, 1977	"	"	"	"	W. Ben Rowland <sup>et al</sup>	1417	643		2nd mtg. see REM Bk. 1391 pg. 473 Release lots 5 + 6 Stahl Court
21942 Jan. 24, 1978	"	"	"	"	Residential Enterprises Inc.	1421	722		3rd mtg. see REM Bk. 1338 pg. 1 Release lot 5 Cochran Hgts
22300 Jan. 27, 1978	"	"	"	"	Furman Cooper	1422	45	7,000	"Forester Woods" Sec. 7 Mauldin Lot 86 Stoney Creek Dr.
22308 Jan. 27, 1978	"	"	"	"	Furman Cooper	1422	47	7,185	.76 "Forester Woods" Sec. 7, Mauldin Lot 122 Stoney Creek Dr.
24076 Feb. 15, 1978	"	"	"	"	B & L Bldrs Inc. <sup>et al</sup>	1423	419		Release 14 lots Rebecca Acre from lien of Judgment call
"	"	"	"	"	" " " "	1423	419		# 77-5683 - for mtg. see REM Bk 1340 pg. 963
"	"	"	"	"	" " " "	1423	419		
24076 Feb. 15, 1978	"	"	"	"	B & L Bldrs Inc. <sup>et al</sup>	1423	420		Release 7 lots Rebecca Acre from lien of Judgment call # 77-5683
"	"	"	"	"	" " " "	1423	420		for mtg. see REM Bk. 1340 pg. 963
28739 Mar. 30, 1978	"	"	"	"	B & L Bldrs. Inc. <sup>et al</sup>	1427	487		Release 4 parcels from lien of Judgment call # 78-538 -
"	"	"	"	"	" " " "	1427	487		for mtg. see REM Bk. 1340 pg. 963
5234 Aug. 17, 1978	"	"	"	"	Shirley S. Cline	1441	570		Release lien by Judgment call # 78-2904 - for mtg. see REM Bk.
"	"	"	"	"	" " " "	1441	570		1377 pg. 776 & 1385 pg. 307
12626 Oct. 15, 1979	"	"	"	"	Residential Enterprises Inc. <sup>et al</sup>	1484	509		3rd mtg. see REM Bk. 1338 pg. 1 Release lot 22 Brookwood
17780 Dec. 14, 1980	"	Margaret E.			Lara Wisely	1527	752	5,000	.00 Lot 5 - Nestor St.

# INDIRECT or MORTGAGEE Index to Real Estate Mortgages — Greenville County, S. C.

KEYS PRINTING COMPANY, GREENVILLE, S. C.


Open at Proper Tab according to First Letter or Letters of Name and refer to Buff Sub-Index sheet for page reference.

(4)

FILE NUMBER DATE OF RECORD	MORTGAGEES FAMILY NAMES	GIVEN NAMES ABCDEFGH	GIVEN NAMES IJKLMNO	GIVEN NAMES PQRSTUVWXYZ	MORTGAGORS	BOOK	PAGE	Amount	BRIEF DESCRIPTION, LOCATION, ETC. ( Not Warranted )
23989 Feb. 25, 1981	Ulmer	Frank A.			Thomas M. Gilstrap <sup>etal</sup>	1533	476	15,000 <sup>.00</sup>	Mansfield Pk. Sec. A Lot 56 White Horse Rd.
6168 Apr. 4, 1981	"	Frank Lumber Co. Inc.			Byars Bldg. Inc.	1551	799	15,000 <sup>.00</sup>	5 lots Kings Ct. Rem. Bk. 1551 Pg. 799
9726 Dec. 16, 1981	"	"	"	"	Byars Bldg. Inc.	1555	514		Release for mtg see for mtg. see Rem Bk. 1551 Pg. 799
10724 Oct. 29, 1981	"	Frank Lumber Co. Inc.			Byars Bldg. Inc.	1550	565		Release lots 1 + 14 Kings Ct.
11911 Apr. 13, 1981	"	Frank Lumber Co. Inc.			Donald M. Bostic <sup>etal</sup>	1557	651	10,000 <sup>.00</sup>	less 4.00 also locumant 6.16 ac. Pine Ridge Dr.
11913 Apr. 13, 1981	"	"	"	"	Kenith N. Bostic <sup>etal</sup>	1557	655	10,000 <sup>.00</sup>	Mauldin Austin Sp. Lot 79 Blendale Tr.
21049 Mar. 22, 1982	"	"	"	"	Jerry D. Cooper <sup>etal</sup>	1566	272	1,124 <sup>.00</sup>	Lot Fairview Sp.
21705 Mar. 30, 1982	"	"	"	"	Byars Builders, Inc.	1566	833	40,000 <sup>.00</sup>	Kings Ct. Lots 1, 14, 17 + 94
25828 May 20, 1982	"	"	"	"	Byars Builders, Inc.	1570	507		For mtg. see Rem Bk. 1566 Pg. 833 Release lot 94 Kings Ct.
2369 July 29, 1982	"	Frank Lumber Co.			Byars Builders, Inc.	1576	466	15,000 <sup>.00</sup>	Lots 90 + 93 Kings Ct.
6147 Sep. 10, 1982	"	Frank Lumber Co.			Byars Bldg. Inc.	1580	191		For mtg. see Rem Bk. 1566 Pg. 833 Release lot 1 Kings Court
22701 Mar. 10, 1983	"	Frank Lumber Co.			Byars Bldg. Inc.	1597	572		For mtg. see Rem Bk. 1566 Pg. 833 Release lots 16 + 17 Kings Ct. For
1697 July 15, 1983	"	Frank Lumber Co.			Byars Bldg. Inc.	1616	306		For mtg. see Rem Bk. 1576 Pg. 466 Release lien from judgment call 83-3023
8596 Sept. 19, 1984	"	Frank Lumber Co.			John S. George Jr. <sup>etal</sup>	1681	958	54,943 <sup>.73</sup>	Drum Lake Acres lot 9 Pruitt Tr.
21127 Jan. 16, 1985	"	Frank A.			Omni Builders Supply, Inc.	1698	523	15,800 <sup>.00</sup>	also strip South Sp. 1.83 acres Lenhardt Rd.
19364 Dec. 9, 1985	"	Frank Lumber Co.			Balden Grove Properties, Inc.	1750	275		85-4835 For mtg. see Rem Bk. 1353 Pg. 121 Release lien from judgment call

# INDIRECT or MORTGAGEE Index to Real Estate Mortgages — Greenville County, S. C.

KEYS PRINTING COMPANY, GREENVILLE, S. C.

 Open at Proper Tab according to First Letter or Letters of Name and refer to Buff Sub-Index sheet for page reference.

FILE NUMBER DATE OF RECORD	MORTGAGEES FAMILY NAMES	GIVEN NAMES ABCDEFGH	GIVEN NAMES IJKLMNO	GIVEN NAMES PQRSTUVWXYZ	MORTGAGORS	BOOK	PAGE	Amount	BRIEF DESCRIPTION, LOCATION, ETC. ( Not Warranted )
52186 May 28, 1987	Ulmer	Reed Charles		Sidney et al Shirley	David P. Dabbin	1864	430	10,000 <sup>00</sup>	Lot 13 Hillside Dr. Hillside Hpts.
" 49510 May 16, 1988	"	Lloyd Alvin et al Charles Reed		Sidney et al Shirley	" Robert R. Parks	1864	430	2,150 <sup>00</sup>	Lot 64 McAdoo <sup>and</sup> Glenn Shore Park
"	"	Lloyd Alvin			" " "	1932	113		