

# INDIRECT or MORTGAGEE Index to Real Estate Mortgages — Greenville County, S. C.

REG. U. S. PAT. OFFICE *Chas. McCatt* County Indexes Since 1888 An Identifying Trade Mark

Open at Proper Tab according to First Letter or Letters of Name and refer to Buff Sub-Index sheet for page reference.

COTT FAMILY NAME INDEX No. 75 © 1949  
MADE BY THE COTT INDEX COMPANY, COLUMBUS, OHIO  
SOLD BY WALKER, EVANS & COGSWELL CO., CHARLESTON, S. C.

(A)

FILE NUMBER DATE OF RECORD	MORTGAGEES FAMILY NAMES	GIVEN NAMES ABCDEFGHIJ	GIVEN NAMES JKLMNO	GIVEN NAMES PQRSTUVWXYZ	MORTGAGORS	BOOK	PAGE	Amount	BRIEF DESCRIPTION, LOCATION, ETC. ( Not Warranted )
16320 Jan 7, 1975	United				Mortgage Servicing Corp. David Frank Athain	1331	6		1st mtg. see R.E.M. Book 1126 pg. 85 Release lien by Judgment R444-13046 75-1799 Sec. 3 Sub'd.
20542 Mar 6, 1975	"				Mobile Homes America Inc. Thomas H. Freeman, et al	✓	✓	✓	fixtures - Lot 25, Greenfield
24653 Apr 17, 1975	"				" " of Glen H. Forister, et al	✓	✓	✓	fixtures - Lot 75 Sorrell Dr
4463 Aug 18, 1975	"				Mortgage Servicing Corp. William N. McLean, et al	1346	438		1st mtg. see R.E.M. Book 1157 pg. 249 Assigned to The Lumber & Hardware Co. & Shannon Dr.
4659 Aug 29, 1975	"				Methodist Dev. Fund Alderagate United	1346	586	250,000	7.24 acres cor. Edwards Rd Fairfield acres sec. 2
6396 Sep 8, 1975	"				Land Co. Inc. James R. Tinsley	1348	161	6,500	Lots 101 & 102 Lermann Dr. 75-10958 Sorrell Dr
14910 Dec 9, 1975	"				Mobile Homes of Arthur E. Williamson	✓	✓	✓	fixtures - Cor. Appalossa &
20248 Feb 16, 1976	"				mortgagee servicing David Harrison	1359	951		assign to Chase Manhattan Bank (Nat. Assoc.) on 31. For mtg. see R.E.M. Bk. 1042 Pg. 95
"	"				" " " "	1359	951		76-12848 Mauldin Rd.
16288 Dec 16, 1976	"				Fed. S & L Assoc. Green Motels, Inc.	✓	✓	✓	fixtures - Pl. Burg Dr. Also 1st mtg. see R.E.M. Bk. 1115 pg. 129
27700 Apr 11, 1977	"				Mortgage Servicing Corp. Kirby Wilson Jr.	1394	361		Release lien by Judgment R444-77-440 H. also 1 acre
592 Jul 7, 1977	"				Machine world Inc. Tommy C. Rochester	1403	411	6,000	Lot Rochester Rd., Battle Valley, sec. 4
4700 Aug 11, 1977	"				Dev. Services, Inc. Frank B. Lee III	1406	791	1,500	Lot 14 westview ave., Lost Rd. Tall Pine Est.
135491 May 29, 1978	"				Mortgage & Investment Co. Inc. George V. Mappin	1433	448	58,335	Tract 7 = 3.21 Acres Little Lake Done suit
55491 May 29, 1978	"				Mtg. & Investment Co. Inc. George E. Mappin	1433	450	58,335	Lot 26 westview Pl. Carter "Old Holly" sec. 4
136745 Jun 7, 1978	"				Builders, Inc. Nils P. Ekberg, et al	1434	485	6,000	Lot 40 Branfield Dr.

# INDIRECT or MORTGAGEE Index to Real Estate Mortgages — Greenville County, S. C.

REG. U. S. PAT. OFFICE *CumMott* County Indexes Since 1888 An Identifying Trade Mark

Open at Proper Tab according to First Letter or Letters of Name and refer to Buff Sub-Index sheet for page reference.

COTT FAMILY NAME INDEX No. 75 © 1949 MADE BY THE COTT INDEX COMPANY, COLUMBUS, OHIO SOLD BY WALKER, EVANS & COGSWELL CO., CHARLESTON, S.C.

FILE NUMBER DATE OF RECORD	MORTGAGEES FAMILY NAMES	GIVEN NAMES ABCDEFGHIJ	GIVEN NAMES JKLMNO	GIVEN NAMES PQRSTUVWXYZ	MORTGAGORS	BOOK	PAGE	Amount	BRIEF DESCRIPTION, LOCATION, ETC. ( Not Warranted )
286 Jul. 5, 1978	United			mtg. corp. Virginia	Robert D. Terrell	1437	244	15,000	Blk. D. "Maple East" Lot 71 & Pt. lot 72 Sutton Dr.
1912 Jul. 19, 1978	"			" Virginia	Lena J. Smith	1438	617	24,100	"Fairdale rights" Lot 75 Edwards Rd.
2532 July 25, 1978	"			mtg. Corp. Virginia	Herman J. Floyd	1439	171	14,304	See II Lot 42 Linden Dr. Pinchum
4900 Aug. 15, 1978	"			mtg. corp. Virginia	Gerald R. Blair	1441	224	18,558	"Stamton Ct." Lot 19 Rega St.
4932 Aug. 15, 1978	"			mtg. corp. Virginia	Marian J. Bowen	441	255	15,715	Shell Lane Shell rights" Lot, Cor. Parkins mill Rd.
5675 Aug. 22, 1978	"			mtg. corp. Virginia	Danny Lee Bayne, etal	1441	963	4,153	"Kingswood" also lot 18 "Sutton acc." Lot 12 Kingswood Cr.
6075 Aug. 24, 1978	"			mtg. corp. Virginia	Paul M. Stewart, etal	1442	250	10,500	"Brook Lane Gardens" Lot 44 Kensington Rd.
7227 Sep. 1, 1978	"			mtg. corp. Virginia	Lang De Bruyn Kops	1443	89	5,100	"Buxton" Park mt. st. Lot 16 Norwood Dr.
7228 Sep. 1, 1978	"			mtg. corp. Virginia	Patty M. Cales	1443	92	15,868	Lot 104 Plantation Dr. 1 Red Dist. "Holly Tree Plant." Phase II sec. III
"	"			"	"	1443	92		
7144 Sept. 1, 1978	"	Indexed in error Surety Indemnity		mtg. corp.	First Fed. S. & L. Assn.	Sec. Book 1086	700		For Orig. see sub bk. 1056 pg. 87 Assign. of Real Prop. Agreement also sub
7496 Sep. 6, 1978	"			mtg. corp. Virginia	Thomas D. Croft, etal	1443	344	16,100	Lot 6 Gen St. Mc Danell Hgts.
7495 Sep. 6, 1978	"			mtg. corp. Virginia	Curtis D. Welborn, etal	1443	347	10,486	See II "Westcliffe" Lot 40 Sunderland Ct.
7964 Sept. 11, 1978	"		Mortgagee	Service Corp. mtg. corp.	Lorne J. Switzer	1443	894		For mtg. see R. Em. Bk. 1174 pg. 89 Release Lien by Judgment 1978-3179
7872 Sep. 11, 1978	"			mtg. corp. Virginia	Donald D. Sprout, etal	1443	761	7,100	Lot 16 E. Park ave.
8177 Sep. 12, 1978	"			mtg. corp. Virginia	Steve E. Rollins, etal	1443	974	7,810	Forest map 2 Chieftan 1990-30 Lot 62 Cherokee Dr. Cherokee

# INDIRECT or MORTGAGEE Index to Real Estate Mortgages — Greenville County, S. C.

REG. U. S. PAT. OFFICE *Chas. M. Calk* County Indexes Since 1888 An Identifying Trade Mark

Open at Proper Tab according to First Letter or Letters of Name and refer to Buff Sub-Index sheet for page reference.


COTT FAMILY NAME INDEX No. 75 © 1949  
MADE BY THE COTT INDEX COMPANY, COLUMBUS, OHIO  
SOLD BY WALKER, EVANS & COGSWELL CO., CHARLESTON, S.C.

(B)

FILE NUMBER DATE OF RECORD	MORTGAGEES FAMILY NAMES	GIVEN NAMES ABCDEFGH	GIVEN NAMES IJKLMNO	GIVEN NAMES PQRSTUVWXYZ	MORTGAGORS	BOOK	PAGE	Amount	BRIEF DESCRIPTION, LOCATION, ETC. ( Not Warranted )
8281 Sep. 14 1978	United			<i>mtg. corp.</i> Virginia	<i>star</i> William F. Hendrix, Jr.	1444	138	.86 7,787	"Oxford Est." Lot 25 Caroline St.
8488 Sep. 15 1978	"			"	<i>star</i> Dudon E. Mason, Jr.	1444	257	.42 3,897	Lot 17 Bohan St.
9152 Sep. 20 1978	"			"	Satty M. Colles	Re-Record 1444	890	.00 15,860	For orig. mtg. see R.E.M. BK. 1443 Pg. 92. Lot 104 Plantation Dr. & Red oak ct. "Holly Tree Plant. P.I. Sec. 2"
"	"			"	" " "	Re-Record 1444	890		"Kingsgate"
9260 Sep. 21 1978	"			"	<i>star</i> William O. Silmons	1444	986	.00 20,800	Lot 84 Lambourn Way
9270 Sep. 21 1978	"			"	<i>star</i> Lang De Bruyn Kops	Re-Record 1445	9	.00 5,100	Lot 16 Norwich Dr. "Buxton" Paris mt. sp. For orig. see R.E.M. BK. 1443 Pg. 89
"	"			"	" " "	Re-Record 1445	9		Drumfield Ct. "Buxton"
9448 Sep. 22 1978	"			"	<i>star</i> Gary A. Johnson, Jr.	1445	86	.94 4,247	Lot 87 Cor. Drumfield Dr. & Chapel Rd. "Dollard Terrace"
9448 Sep. 22 1978	"			"	Margaret B. Cusp	1445	89	.00 20,100	Lot 18 Cor. Zelma Dr. & Duncan
9286 Sept. 21 1978	"	Indepad in error Federal D. & S.			<i>star</i> Loto. N. Waga, Jr.	Deed Book 1088	368		For mtg. see R.E.M. Bk. 1364 Pg. 58 Release Lot 6 "Woodledge" Del. II
10080 Sep. 28 1978	"			<i>mtg. corp.</i> Virginia	<i>star</i> Hannon Volbury Styles	1445	640	.00 8,600	Blendale II Maudlin Lot 32 Hickory Lane
10896 Oct. 5 1978	"			" "	" "	" "	" "	.00 13,100	Cope Lots 145 Prop. C. Frank
11004 Oct. 6 1978	"			" "	" "	" "	" "	.00 16,600	Pine Est. "Sec. 3" Lot 24 Terra Lea "Terra"
11266 Oct. 9 1978	"			" "	" "	" "	" "	.00 9,600	"Broadmoor" Lot 15 Woodlawn Cr.
11263 Oct. 9 1978	"			" "	" "	" "	" "	.82 8,327	"Country Est." "Sec. 1" Lot 69 Carolina Way
11295 Oct. 9 1978	"			" "	" "	" "	" "	.06 11,839	"Shenugad Forest" Lot 96 Sir Albert St.

# INDIRECT or MORTGAGEE Index to Real Estate Mortgages — Greenville County, S. C.

REG. U. S. PAT. OFFICE *Chas. McCall* County Indexes Since 1888 An Identifying Trade Mark

 Open at Proper Tab according to First Letter or Letters of Name and refer to Buff Sub-Index sheet for page reference.

COTT FAMILY NAME INDEX No. 75 © 1949  
MADE BY THE COTT INDEX COMPANY, COLUMBUS, OHIO  
SOLD BY WALKER, EVANS & COGSWELL CO., CHARLESTON, S.C.

FILE NUMBER	MORTGAGEES	GIVEN NAMES	GIVEN NAMES	GIVEN NAMES	MORTGAGORS	BOOK	PAGE	Amount	BRIEF DESCRIPTION, LOCATION, ETC.
DATE OF RECORD	FAMILY NAMES	ABCDEFGHIJ	IJKLMNO	PQRSTUVWXYZ					( Not Warranted )
11335	United			mtg. corp.				.00	
Oct. 10, 1978				Virginia	Elizabeth L. Naaland	1446	791	2,100	Lot 3 "May Fox Run"
11435		"		" "	" "			.70	H. Smith
Oct. 10, 1978		"		" "	Dale G. Harris, et al	1446	830	8,611	Lot 4 "Sunset Hgts."
11693		"		" "	" "			.00	"Old Route 66" Sec. II
Oct. 12, 1978		"		" "	Rachel A. Lee et al	1446	988	5,200	Lot 302 Old Route Lane
11694		"		" "	" "			.00	Dunkland Dr.
Oct. 12, 1978		"		" "	William Preston Vaughn	1446	991	15,600	Lot 1 Van Hallen St. +
12258		"		" "	" "			.00	
Oct. 18, 1978		"		" "	Charles E. Hoskins, et al	1447	530	13,100	Lot 256 Yorkshire Dr.
12552		"		" "	" "			.00	
Oct 20, 1978		"		" "	Clarence Layton Epps	1447	730	20,978	1/2 ac. Old State Rd. ( Hwy 253 ) O'Neal Tp. also 3.43 ac. also Int. Agreement
		"		" "	" "	1447	730		
12820		"		" "	" "			.65	"Bryton Spur 2"
Oct 24, 1978		"		" "	Otho O. Wilson, et al	1447	985	25,241	Lot 21, Ironfield Dr.
13133	"		" "	" "			.00	Lane Sec. I "Hillsborough" Mauldin	
Oct. 27, 1978	"		" "	Mary W. Slater	1448	442	13,850	Lot 94 Cor. Old Mill Rd. + Liberty	
13581	"		" "	" "			.00		
Oct. 31, 1978	"		" "	John W. Wilson	1448	837	19,700	0.94 acres Rosemary Lane	
15653	"		" "	" "			.53	R/W ingress + egress	
Nov. 20, 1978	"		" "	Samuel S. Glenn	1450	717	15,553	Lot, S. Soluda River	
15653	"		" "	" "			.00	"Canterbury Hills"	
Nov. 20, 1978	"		" "	Otis J. Graham	1450	727	15,100	Lot 18 Combs Hall Rd.	
15825	"		" "	" "			.00	"Foxcroft" Sec. 1	
Nov. 21, 1978	"		" "	L. Elton Todd, et al	1450	886	25,100	Lot 37 Queen Ann Rd.	
16729	"		" "	" "			.00	Rd. + Hiawatha Dr.	
Nov. 30, 1978	"		" "	Donald H. Gantsch, et al	1451	685	12,100	Pl. lot 29 Cor. Richborough	
16729	"		" "	" "			.00	"Mountainbrook"	
Nov. 30, 1978	"		" "	John C. Whitesides, Jr.	1451	688	3,500	Lot 28 Condewych Lane	
17887	"		" "	" "			.00	Silman ave. "Hempfield" Sec. 3	
Dec. 12, 1978	"		" "	Loy W. Burnett, et al	1452	691	16,438	Lot 29 Cor. Dolphin St. +	

# INDIRECT or MORTGAGEE Index to Real Estate Mortgages - Greenville County, S. C.

Open at Proper Tab according to First Letter or Letters of  
Name and refer to Buff Sub-Index sheet for page reference.

KEYS PRINTING CO.

(c)

FILE NUMBER DATE OF RECORD	MORTGAGEES FAMILY NAMES	GIVEN NAMES ABCDEFGH	GIVEN NAMES IJKLMNO	GIVEN NAMES PQRSTUVWXYZ	MORTGAGORS	BOOK	PAGE	AMOUNT	BRIEF DESCRIPTION, LOCATION, ETC. (NOT WARRANTED)
17886 Dec. 12, 1978	United			Mtg. Corp. Virginia	Donald L. Lister, et al	1452	706	.00 7,100	"Woodfields" Sec. C, Shantt Dr. Lot 123 Ridgeway Dr.
18169 Dec. 15, 1978	"			"	Marion C. Parker, Jr.	1453	72	.13 17,964	also lot 3 line st. (McCall St.) Lot 52 Winsford Dr. "Buxton"
18351 Dec. 19, 1978	"			"	James J. McWay, et al	1453	150	.00 27,100	"Kingagle" Lot 22 Dominington Dr.
18554 Dec. 19, 1978	"			"	Arval Wayne Hodge	1453	386	.00 11,900	"East Valley" Sec. 1 Lot 14 Westmore ave.
18900 Dec. 21, 1978	"			"	Richard L. Yfeller, Jr.	1453	688	.00 5,100	"Sherwood Forest" Lot 83 Robin Road Dr.
18900 Dec. 21, 1978	"			"	James C. Barber, et al	1453	695	.00 8,910	"Knollwood Hts." Lot 102 Huntington Rd.
19113 Dec. 27, 1978	"			"	Carolyn L. Welton	1453	863	.00 16,600	Sec. II "Westcliff" Lot 40 Shunkland Ct.
19481 Dec. 29, 1978	"			"	William H. Boyle, et al	1454	72	.00 8,100	Lake Fairfield Dr. "Lake Forest" Sec. 2 Lot 97 & 97-A Berrys Hill Rd.
19488 Dec. 29, 1978	"			"	Jerome P. Carne, et al	1454	75	.00 9,600	"Piedmont Park" Pt. lot 10 maplecroft St.
19481 Dec. 29, 1978	"			"	Ronald D. Taylor	1454	78	.00 10,150	Lot 16 Brighton & Heathwood Dr. Colonial Hills, Sec. 3, also
"	"			"	"	1454	78	.00	3.3 ac. mt. creek Rd. Chieftan Sq. 29.
19779 Jan. 4, 1979	"			"	Russell D. Hill, et al	1454	337	.08 6,044	Lot 5 Summit Dr. Chieftan Sq. 29.
19863 Jan. 4, 1979	"			"	Richard James Gardner, et al	1454	396	.00 7,900	Lot 13 Artillery Rd.
19865 Jan. 4, 1979	"			"	Raymond C. Abarno, et al	1454	407	.00 6,160	Lot 74 Anson Park "White Oak"
20636 Jan. 11, 1979	"			"	Jimmy Dale Sheer, et al	1454	936	.00 15,510	Lot 20 Alvarado ave. Brookside, Sec. 3
20636 Jan. 11, 1979	"			"	Edwin H. Russell	1454	939	.00 11,100	Lot 72 Meadowbrook Dr.

# INDIRECT or MORTGAGEE Index to Real Estate Mortgages - Greenville County, S. C.

Open at Proper Tab according to First Letter or Letters of Name and refer to Buff Sub-Index sheet for page reference.

KEYS PRINTING CO.

FILE NUMBER DATE OF RECORD	MORTGAGEES FAMILY NAMES	GIVEN NAMES ABCDEFGHIJ	GIVEN NAMES JKLMNO	GIVEN NAMES PQRSTUVWXYZ	MORTGAGORS	BOOK	PAGE	AMOUNT	BRIEF DESCRIPTION. LOCATION. ETC. (NOT WARRANTED)	
20636 Jan. 11, 1979	United			mtg. corp.	Virginia			.00	over Pool Chick spg. rd.	
21174 Jan. 17, 1979				"	"	James M. Stewart	1454	943	6,100	Lot 92 Bedford Lane
21174 Jan. 17, 1979				"	"	Robert N. Underwood	1455	394	11,500	Gulson mill No. 2 Lot 11 Gaylord St. (7th one.)
21614 Jan. 22, 1979				"	"	Charles Timothy Lane	1455	397	3,400	F.W. Pal mtg. sec. 1 Lot 43 "C" St. Village House
21614 Jan. 22, 1979				"	"	Derald R. Blair	1455	745	16,100	3.57 ac. O'Neal rd.
21815 Jan. 23, 1979				"	"	William Preston	1455	748	17,150	Lot 80 Windsor Park
21815 Jan. 24, 1979				"	"	Lee Nor Anderson	1455	905	6,710	Lot 42 Adams St. "Broadmoor"
22034 Jan. 24, 1979				"	"	Steven Ray Spoon	1455	910	5,600	Lot 41 Woodhurry Cr. "Springfield"
22303 Jan. 26, 1979				"	"	Daniel R. Nix	1456	71	8,600	Lot 45 Benson Dr. mtg. ll.
22511 Jan. 30, 1979				"	"	Michael W. Brown	1456	328	39,361	L. Harts 12, 13, 114, Piney Homer ext, sec. 7
22511 Feb. 1, 1979				"	"	Linda N. Sims	1456	506	20,100	Lot 99 Shallowford Rd. Frederick St. Jamestown Etc. Sec. II
22764 Feb. 1, 1979				"	"	Doyle Keith Ramsey	1456	509	6,100	Lot 34 Cor. Proqueena Dr. & "Rustic Estate"
22769 Feb. 2, 1979				"	"	Tommy D. Fuller	1456	702	9,100	Lot 1 Abaum Dr. "Knollwood Hgts"
23346 Feb. 2, 1979				"	"	Ronald McInty	1456	711	16,000	Lot 107 Devon Dr. Forester woods, sec. II, middle
23450 Feb. 12, 1979				"	"	James W. Sheer	1457	307	6,800	Lot 140 Cape Myrtle Ct. Mountainbrook
23450 Feb. 12, 1979			"	"	Lawrence R. Miller	1457	356	7,100	Lot 34 Candlewood Lane Northwood Hills, Sec. 1-4	
Feb. 12, 1979			"	"	J. J. Stafford	1457	359	8,100	Lot 15 Trinity way	

# INDIRECT or MORTGAGEE Index to Real Estate Mortgages - Greenville County, S. C.

Open at Proper Tab according to First Letter or Letters of Name and refer to Buff Sub-Index sheet for page reference.

KEYS PRINTING CO.

( 9 )

FILE NUMBER DATE OF RECORD	MORTGAGEES FAMILY NAMES	GIVEN NAMES ABCDEFGH	GIVEN NAMES IJKLMNO	GIVEN NAMES PQRSTUVWXYZ	MORTGAGORS	BOOK PAGE	AMOUNT	BRIEF DESCRIPTION, LOCATION, ETC. (NOT WARRANTED)
23450 Feb. 12, 1979	United			Mtg. Corp. Virginia	<i>etal</i> Richard E. Kitterman	1457 366	.00 16,100	Alham Estd. Sec. III Lot 11 Redcliffe Rd.
23655 Feb. 14, 1979	"			"	<i>etal</i> Thomas F. Aldridge	1457 537	.00 17,100	Alham Estd. Lot 74 Cape Charles Ct.
24023 Feb. 20, 1979	"	Buildex, Inc.			<i>etal</i> Jerry Julian Wells	1457 900	.00 8,500	Pepperhill, Sec. II Lot 13 + winding way
24023 Feb. 20, 1979	"	"	"	"	<i>etal</i> Julius A. Morgan, Jr.	1457 902	.00 29,848	Shawland Dell, Chick. Spg. Rd. Lot 51 Jumblewood Terrace
24023 Feb. 20, 1979	"	"	"	"	<i>etal</i> William L. Grayson	1457 904	.00 13,000	Shook Elyon Gardens Lot 22 Ravensworth Rd.
24155 Feb. 21, 1979	"			Mtg. Corp. Virginia	<i>etal</i> Charles N. Dooler, Jr.	1457 967	.00 20,519	"Double Creek" Pt. 1 Lot 79 Whittier way
24176 Feb. 21, 1979	"			"	<i>etal</i> Richard W. Keenan	1457 996	.00 3,738	Lot 14 Hammonds ave. Powderhorn, Sec. 2
24503 Feb. 26, 1979	"			"	<i>etal</i> Donald D. Moss	1458 268	.00 5,000	Lot 68 Chicamunga Lane
24519 Feb. 26, 1979	"			"	<i>etal</i> Thomas N. Hobson	1458 307	.00 6,700	Lots 9110 Ridgeway ave. Forestdale Hotel
24937 Feb. 26, 1979	"			"	<i>etal</i> L. Scott Conrad	1458 310	.00 10,100	Lot 24 Forestdale Dr. Sec. 3
24937 Mar. 1, 1979	"			"	<i>etal</i> John Sanford Corum	1458 624	.00 5,200	Lot 45 Chick Springs Sunset Hpts.
25379 Mar. 1, 1979	"			"	<i>etal</i> Christine C. Simmons	1458 627	.00 10,100	Lot 45 Evening Way
25379 Mar. 5, 1979	"			"	<i>etal</i> Lawrence E. Spahr	1458 995	.00 8,600	Lot 5 Nonphie Hills Starlington Rd.
25379 Mar. 5, 1979	"			"	<i>etal</i> Michael C. Robinson	1459 1	.00 6,100	Half Cor. Roper Mt. + Dr. Parkwood, Sec. 1, Mauldin
25582 Mar. 5, 1979	"			"	<i>etal</i> Robert J. Selley	1459 23	.00 5,100	Lot 4 Cor. Miller Rd. + Oak Lake Forest Hpts. Butler Rd.
Mar. 6, 1979	"			"	<i>etal</i> Linda J. Ocker	1459 125	.00 8,600	Lot 6 Yancey Dr.

# INDIRECT or MORTGAGEE Index to Real Estate Mortgages - Greenville County, S. C.

Open at Proper Tab according to First Letter or Letters of Name and refer to Buff Sub-Index sheet for page reference.

KEYS PRINTING CO.

FILE NUMBER DATE OF RECORD	MORTGAGEES FAMILY NAMES	GIVEN NAMES ABCDEFGH	GIVEN NAMES IJKLMNO	GIVEN NAMES PQRSTUVWXYZ	MORTGAGORS	BOOK	PAGE	AMOUNT	BRIEF DESCRIPTION, LOCATION, ETC. (NOT WARRANTED)
25894 Mar. 9, 1979	United			mtg. corp. Virginia	Larry L. Edwards	1459	419	15,100	avondale forest, sec. 2 Lot 81 Tuxor Rd.
25893 Mar. 9, 1979	"			"	Nigel D. Gillespie	1459	428	11,100	Pleasant View Lot 19 Kullow Springs Dr.
26364 Mar. 15, 1979	"			"	Robert R. Vergnolle	1459	834	15,100	sec. I, Foxcroft Lot 82 meadow Lane
26746 Mar. 19, 1979	"			"	Hughes C. Hadden	1460	154	22,464	Woodmont Est. Sec. 2 Lot 23 W. Georgia Rd.
26746 Mar. 19, 1979	"			"	Janice S. Budge	1460	157	21,105	Spinnetta's sec 3 5 mile Lot 116 aster Dr.
26926 Mar. 21, 1979	"			"	James W. Sheer, et al	1460	399	6,800	Forester woods sec II Mauldin Lot 140 Cape myrtle Ct.
"	"			"	"	1460	399		For orig. mtg. see R & M S.K. 4457 Pg. 307
27445 Mar. 26, 1979	"			"	Martin D. Lawless & Learning Center, Inc	1460	720	5,600	Franklin Park Lot 25 Berkeley ave.
27710 Mar. 27, 1979	"			the org. Way & Miller mtg. corp.	the speech, hearing	1460	853	25,000	Lots 314 medical Ct.
28523 Apr. 3, 1979	"			Virginia	John F. Grest, et al	1461	804	11,100	Lot 223 Eastcliffe way Ranchettes, sec I aster Dr.
28614 Apr. 4, 1979	"			"	a. Otis De Laney, et al	1461	887	6,900	Lot 28 Mustang Cr. S. D "Colonial Hills"
28743 Apr. 4, 1979	"			"	John Mack Sims	1461	983	5,600	Lot 42 Embury St. sec. 2 Mt. I, aster Dr.
29114 Apr. 6, 1979	"			"	James Larry Welby, et al	1462	314	14,600	Lot 89 Meaway Ct. Holly see "Henderson Street"
29161 Apr. 9, 1979	"			"	Charles R. Puntch, et al	1462	413	5,100	Lot 50 Meredith Lane
29370 Apr. 10, 1979	"			"	The Revell Co. Inc.	1462	695	24,700	.850 sec. opalade Rd. "Barwood" South Dr.
29539 Apr. 11, 1979	"			"	William J. Hendrix, Jr.	1462	864	7,030	Lot 28 Barwood Cr.



# INDIRECT or MORTGAGEE Index to Real Estate Mortgages - Greenville County, S. C.

Open at Proper Tab according to First Letter or Letters of Name and refer to Buff Sub-Index sheet for page reference.

KEYS PRINTING CO.

(E)

FILE NUMBER DATE OF RECORD	MORTGAGEES FAMILY NAMES	GIVEN NAMES ABCDEFGH	GIVEN NAMES IJKLMNO	GIVEN NAMES PQRSTUVWXYZ	MORTGAGORS	BOOK	PAGE	AMOUNT	BRIEF DESCRIPTION, LOCATION, ETC. (NOT WARRANTED)
29784 Apr. 13, 1979	United				Mtg. Corp. Virginia <i>etal</i> Thomas D. Burnett	1463	87	11,100 <sup>.00</sup>	O'neal Sp. 1.53 acs. McElhaney Rd.
29784 Apr. 13, 1979	"				" John J. Green, <i>etal</i>	1463	92	5,710 <sup>.00</sup>	1 acre Verdin Rd.
29930 Apr. 16, 1979	"				" Dey L. Turner	1463	235	18,100 <sup>.00</sup>	Cunningham acres Lot 16 Gary ave.
30134 Apr. 17, 1979	"				" Thomas C. Brissey <i>etal</i>	1463	429	20,000 <sup>.00</sup>	Pinon woods H. lot 18 Binam Ct.
30313 Apr. 18, 1979	"				" Robert C. Winkowski	1443	556	13,500 <sup>.00</sup>	Lot 9 Northville
30537 Apr. 20, 1979	"				" David Michell Parker <i>etal</i>	1463	831	7,100 <sup>.00</sup>	Tray Fox Sp. Lot 78 Tray Fox Run
30537 Apr. 20, 1979	"				" Tommy M. J. Smith <i>etal</i>	1463	834	20,100 <sup>.00</sup>	8 acs. Highland Sp.
30875 Apr. 23, 1979	"				" Samuel Lee Phelps <i>etal</i>	1464	57	6,520 <sup>.00</sup>	meadowood Lot 26 Woodgreen Dr.
30964 Apr. 24, 1979	"				" Mary Jeanne Cooper Deford <i>etal</i>	1464	184	8,900 <sup>.00</sup>	Estate Lot 5 Sullbrook Dr. Sullbrook
31658 Apr. 30, 1979	"			Land Co., Inc. Mtg. Corp.	410, Inc.	1464	881	25,000 <sup>.00</sup>	ave. extra Lots 2, 3, & 4, Hampton
31554 Apr. 30, 1979	"			Virginia	Clyde D. Hardy, <i>etal</i>	1464	743	12,600 <sup>.00</sup>	Miller Rd. Windsor Pl. meadow
32261 May 4, 1979	"				" Ray Allan Secker	1465	371	2,600 <sup>.00</sup>	Lot 18 Cor. Sumner Dr. & H.
32346 May 7, 1979	"				" Joe N. Jinsley, <i>etal</i>	1465	472	10,990 <sup>.00</sup>	Lot 68 Cor. main st. & school
32346 May 7, 1979	"				" James Lawless, <i>etal</i>	1465	475	5,700 <sup>.00</sup>	2.1 acs. Rainey Rd. Forest
32346 May 7, 1979	"				" Larry Douglas Rhymur <i>etal</i>	1465	478	10,100 <sup>.00</sup>	Lot 77 Don Dr., Sherwood Chestnut Hills
32527 May 8, 1979	"			Ans. Co. of America	" Ray E. Pettit, <i>etal</i>	1465	707	48,750 <sup>.00</sup>	Lot 157 Cutlermut Dr. Lot 3 Heritage Lakes

# INDIRECT or MORTGAGEE Index to Real Estate Mortgages - Greenville County, S. C.

Open at Proper Tab according to First Letter or Letters of Name and refer to Buff Sub-Index sheet for page reference.

KEYS PRINTING CO.

FILE NUMBER DATE OF RECORD	MORTGAGEES FAMILY NAMES	GIVEN NAMES ABCDEFGH	GIVEN NAMES IJKLMNO	GIVEN NAMES PQRSTUVWXYZ	MORTGAGORS	BOOK	PAGE	AMOUNT	BRIEF DESCRIPTION. LOCATION. ETC. (NOT WARRANTED)
33286 May 15, 1979	United			mtg. Corp. Virginia	John Sacus Mahon	1466	420	.00 6.100	Mize Valley. Sec 6 Lot 26 E. St. Judson
33281 May 15, 1979	"			"	Nancy Sue Wade Cobb	1466	423	.00 20,100	13.5 acs. Dugate Rd. Colquhat Hills Sec. 3
33849 May 18, 1979	"			"	John W. Hall, <sup>star</sup> <sub>star</sub>	1466	962	8,460	Lots 151 & 152 Ardmore Dr. Cypress Hill Ct. Buxton
33849 May 18, 1979	"			"	Clarence D. Hinsdale <sub>star</sub>	1466	965	.00 21,600	Lot 40 Cor. Crestwood Dr. & Glossy mt. #. less st.
34179 May 19, 1979	"			"	Larry Wayne Richardson	1466	975	17,930	100.8 acs. less tract Hwy. 11 Rd. Monticello Etc.
34450 May 22, 1979	"			"	Don R. Rogers, <sup>star</sup> <sub>star</sub>	1467	260	15,610	Lots 75 & 76 N. Monticello
34450 May 24, 1979	"			"	Phillip C. Clowson	1467	489	.00 3,100	Lot 29 Barry Dr. Tenace Ludens Lot 14 Broughton D. Croftlane acs
34955 May 29, 1979	"			"	Roger W. Eanes, <sup>star</sup> <sub>star</sub>	1468	137	.00 13,100	Forestdale Hpts. Lot 24 Forestdale Dr.
35200 May 30, 1979	"			"	F. James Rice	1468	266	.00 11,100	ambergate Ct. Westminster Vill. Lot 21 Cor. Woodstock Lane &
35968 Jan. 5, 1979	"			"	Jack E. Monday	1469	136	5,100	Lot 143 Chestnut Hills
36135 Jan. 5, 1979	"			"	Dennis Lockhart <sub>star</sub>	1469	139	.20 15,861	1.72 acs. Glossy mt. #.
36222 Jan. 6, 1979	"			"	Richard J. McKenna <sub>star</sub>	1469	271	.00 10,100	Lot 54 Forestdale Hpts. Birmingham woods
36784 Jan. 7, 1979	"			"	Davis Stevens McHugh <sub>star</sub>	1469	353	.00 3,950	Lot 24 Dorman Ct.
36784 Jan. 12, 1979	"			"	William N. Mellman	1469	862	.00 20,000	Lot, E. Ash ave. Colman Hpts
36784 Jan. 12, 1979	"			"	Gene Rogsdale, <sup>star</sup> <sub>star</sub>	1469	865	.00 10,000	Lot 46 Moxey ave.

# INDIRECT or MORTGAGEE Index to Real Estate Mortgages - Greenville County, S. C.

Open at Proper Tab according to First Letter or Letters of Name and refer to Buff Sub-Index sheet for page reference.

KEYS PRINTING CO.

FILE NUMBER DATE OF RECORD	MORTGAGEES FAMILY NAMES	GIVEN NAMES ABCDEFGH	GIVEN NAMES IJKLMNO	GIVEN NAMES PQRSTUWXYZ	MORTGAGORS	BOOK	PAGE	AMOUNT	BRIEF DESCRIPTION, LOCATION, ETC. (NOT WARRANTED)
38214 Jun. 25 1979	United				Mtg. Co. Virginia			.00	"Huntington"
38454 June 27 1979	"				Raymond P. Stewart	1471	201	22,100	Lot 24 Stratton Lane
38454 June 27 1979	"				James R. Hill, et al	1471	505	8,100	Sec. III Lot 124 Menlo Dr. Brentwood
38454 June 27 1979	"				Elizabeth M. Hager	1471	508	30,100	Sec. I Mauldin Lot 64 Old Mill Rd. Hillsborough
38454 June 27 1979	"				Charles W. Meyer	1471	511	12,600	Lot 158 Eastdale - Mauldin
39028 Jun. 29 1979	"				Lois C. Staud, et al	1472	1	5,000	Westwood Sec. III Lot 274 Chesenne Dr.
39013 Jun. 29 1979	"				Douglas A. Nelson	1472	32	11,600	Oakland Terrace Lot 37 Engle St. Sec. 2
318 Jul. 3 1979	"				David M. Baldwin	1472	327	6,100	Foxcroft Sec. II Lot 24 Castlewood Dr.
569 Jul. 5 1979	"				Barney O. Smith Jr.	1472	568	7,200	"Coach Hills" Pt. lot 141 Coach Hills Dr.
1046 Jul. 10 1979	"				Kenneth R. Bridwell	1472	995	3,525	Lot 16 Hampshire Hills
1046 Jul. 10 1979	"				Amanda M. Hancock	1473	1	32,125	Lot, Koper mtn. Rd. Imperial Hills
1046 Jul. 10 1979	"				Samuel N. Shepard	1473	4	7,700	Lot 44 Pinewood Lane
1192 Jul. 11 1979	"				Fauly S. Shuler, et al	1473	155	13,124	St. Lot 4 Prentiss ave. & Elm
1285 Jul. 12 1979	"				Jerry V. Church	1473	210	11,100	Lots 1, 2, 13, Baling Ct. Leewood
1287 Jul. 13 1979	"				Harold A. Beemer	1473	903	14,100	Lot 10 East Perry Rd.
2681 July 24 1979	"				Derry A. King, et al	1474	515	6,125	Front Lot 56 Cannon Cir. Pine Brook
2918 Jul. 26 1979	"				Thompson B. Ross, et al	1474	701	7,825	Lot 59 Indian Hills

# INDIRECT or MORTGAGEE Index to Real Estate Mortgages -- Greenville County, S. C.


Open at Proper Tab according to First Letter or Letters of Name and refer to Buff Sub-Index sheet for page reference.

KEYS PRINTING CO.

FILE NUMBER DATE OF RECORD	MORTGAGEES FAMILY NAMES	GIVEN NAMES ABCDEFGH	GIVEN NAMES IJKLMNO	GIVEN NAMES PQRSTUVWXYZ	MORTGAGORS	BOOK	PAGE	AMOUNT	BRIEF DESCRIPTION, LOCATION, ETC. (NOT WARRANTED)
3237 Jul. 27, 1979	United				Mtg. Corp. Virginia <i>etal</i>			.00	E. Hills Dr. Dunger Place Sec. 8
3237 Jul. 27, 1979	"				<i>Carmical Hunter Liegler, et al</i>	1474	978	8,125	Lot 8 Cor. Richfield, Grace & Rd. Willow Pond
3647 Jul. 31, 1979	"				<i>George Raymond et al</i>	1474	991	7,625	Lot 14 Piedmont Golf Course "Coleman Tracts"
3560 Jul. 31, 1979	"				<i>Niel V. Hitchcock et al</i>	1475	255	8,370	Lot 86 & Pt. lot 87 Coleman Dr. Millers Est.
3647 Jul. 31, 1979	"				<i>Donald L. Gilllett et al</i>	1475	258	10,000	Lot 20 Mill Creek Rd. Pine Forest
3903 Jul. 31, 1979	"				<i>Kenneth R. Phillips et al</i>	1475	261	10,125	Lot 83 Mapleton Dr. Lopez Ave
4459 Aug. 1, 1979	"				<i>Michall L. Murphy et al</i>	1475	559	7,825	Lot 471 Pt. lot 46
4477 Aug. 6, 1979	"				<i>Jim M. Kennedy et al</i>	1476	13	5,125	Lot 9. Beechwood Ave. Forester St.
4582 Aug. 7, 1979	"				<i>Nerald A. Beemer et al</i>	1476	84	5,125	Lot 68 Pt. adj. lot.
4751 Aug. 7, 1979	"				<i>Richard B. Pierce et al</i>	1476	190	12,525	2.10 acs. Birdwell Rd.
5047 Aug. 9, 1979	"				<i>Johnny B. McMain, Jr. et al</i>	1476	315	11,870	Lot 178 Cor. Nottingham Rd. & Scarlett St. Shenwood Forest adj lot 9 Third St. Judson, Sec 8
5334 Aug. 10, 1979	"				<i>Sidney Lee Leslie et al</i>	1476	656	10,125	Pt. lots 819 Rock Creek Wade Hampton Service
6112 Aug. 14, 1979	"				<i>James J. Morrow, et al</i>	1476	927	11,125	Lot 64 Edwards Rd. Springhill Lane
6257 Aug. 21, 1979	"				<i>Mary Moppin et al</i>	1477	749	58,335	Lot 16117 Cor. St. Marks Rd. Chestnut Hills I
6805 Aug. 22, 1979	"				<i>John L. Owens, et al</i>	1477	874	9,125	Lot 24 Kathryn Ct.
Aug. 27, 1979	"				<i>algie C. Bates, et al</i>	1478	420	21,025	Lot 3

# INDIRECT or MORTGAGEE Index to Real Estate Mortgages — Greenville County, S. C.

KEYS PRINTING COMPANY, GREENVILLE, S. C.


 Open at Proper Tab according to First Letter or Letters of Name and refer to Buff Sub-Index sheet for page reference.

(1)

FILE NUMBER	MORTGAGEES	GIVEN NAMES	GIVEN NAMES	GIVEN NAMES	MORTGAGORS	BOOK	PAGE	Amount	BRIEF DESCRIPTION, LOCATION, ETC. ( Not Warranted )
DATE OF RECORD	FAMILY NAMES	ABCDEFGH	IJKLMNO	PQRSTUVWXYZ					
6811 Aug. 27, 1979	United				Mtg. Corp. Virginia <i>Star</i> Charles J. Manwaring	1478	423	.36 27,173	Lot Cannon Lane
7197 Aug. 29, 1979	"			" "	<i>Dr. Star</i> Sanford Swattley Jucker	1478	672	.00 6,625	Chestnut Hills I Lot 52 Kathryn et.
7171 Aug. 29, 1979	"			mtg. - Armet Co. Inc.	George E. Mappin, <i>Star</i>	1478	718		Subordination for mtg see
7171 Aug. 29, 1979	"			"	George E. Mappin, <i>Star</i>	1478	718		R&M BK. 1435 Pg. 448, BK. 1433 Pg. 450 BK. 1461 Pg. 931, BK. 1461 Pg. 939
7873 Sept. 5, 1979	"			mtg. corp. Virginia	R. R. Hunter, Jr.	1479	627	.00 24,125	Broadmoor Lot 30 Woodlawn Cr.
8011 Sept. 6, 1979	"			"	Donald R. Waldrop, <i>Star</i>	1479	759	.00 30,125	Lea, Jena Link Lot 29 Montrose, Jena
8623 Sept. 11, 1979	"			"	Frank J. Adagna, <i>Star</i>	1480	280	.00 21,125	Lakewood Lot 18 Balcanche Blvd.
8623 Sept. 11, 1979	"			"	Richard J. Long, <i>Star</i>	1480	283	.00 10,125	Edwards Forest Hts. Lots 51 & 52 Holly Rd.
8623 Sept. 11, 1979	"			"	Douglas E. Burkhalter, <i>Star</i>	1480	286	.00 6,325	Delrose Cr., Dupel Terrace Lot 65 cor. Dexter Dr. +
8932 Sept. 14, 1979	"			"	Ermer A. Parnell, Jr., <i>Star</i>	1480	588	.00 15,125	Cagle Park Lot 5 Crescent Ave.
8932 Sept. 14, 1979	"			"	Fred L. Childers	1480	591	.00 7,125	SP Lot 13.2 acc. Bates
9185 Sept. 17, 1979	"			"	Philip A. Snell, <i>Star</i>	1480	906	.00 13,625	Batony woods, sec. II Lot 67 Batony Rd.
9185 Sept. 17, 1979	"			"	Philip A. Snell, <i>Star</i>	1480	919	.00 15,125	Synd. Blvd. + Douglas Dr. Lots 27, 28 + Pt. lot 30 cor.
9538 Sept. 18, 1979	"			"	William B. Dunsen II, <i>Star</i>	1481	109	.00 12,125	North Gate Pt. lot 14 N. Anondale Dr.,
9413 Sept. 19, 1979	"			"	Stephen Henry Nestor, <i>Star</i>	1481	142	.00 13,325	Sec. 2 Lot 96 Longforest acres
9766 Sept. 20, 1979	"			"	Boyce Stamey, <i>Star</i>	1481	434	.00 5,460	Pt. lot 10 Laurel St.

# INDIRECT or MORTGAGEE Index to Real Estate Mortgages — Greenville County, S. C.

KEYS PRINTING COMPANY, GREENVILLE, S. C.

Open at Proper Tab according to First Letter or Letters of Name and refer to Buff Sub-Index sheet for page reference.

FILE NUMBER DATE OF RECORD	MORTGAGEES FAMILY NAMES	GIVEN NAMES ABCDEFGHIJ	GIVEN NAMES JKLMNO	GIVEN NAMES PQRSTUVWXYZ	MORTGAGORS	BOOK	PAGE	Amount	BRIEF DESCRIPTION, LOCATION, ETC. ( Not Warranted )
9766 Sept. 20, 1979	United			mtg. corp. Virginia	Falley S. Shuler, et al	1481	437	.00 17,125	Elm St. Lot 4 Cor. Prentiss ave. &
10400 Sept. 26, 1979	"			"	Donald F. Richards	1482	72	.00 2,925	Carrollville Tr. Lot 21 Sartoga Dr.
10600 Sept. 27, 1979	"			"	William K. West, et al	1482	332	.00 7,825	Abbeville Highlands Lot 3 Melville ave.
10972 Oct. 1, 1979	"			"	Jahunie B. Douglas	1482	748	.00 20,125	Augusta Dr. Augusta Cr. Lot 92 1/2 lot 9, W.
10981 Oct. 1, 1979	"			"	A. Gerald Staud, et al	1482	758	.00 4,225	Village, sec. 1 Lot 63 Walnutminister
11297 Oct. 3, 1979	"			"	Elbert R. Gabor, et al	1483	112	.00 28,133	Heathwood Lot 18 E. Lee Rd.
11760 Oct. 8, 1979	"			"	Stephen Richard Mize, et al	1483	552	.00 7,125	"Westwood" sec. V. section D. Lot 572 Chalkwood Dr.
11765 Oct. 8, 1979	"			"	Low H. Burnett	1485	555	.140 3,859	King Forest Dr. Lot 11 New Swann Hwy
11823 Oct. 8, 1979	"			"	Larry W. Richardson, et al	1485	287	.00 25,125	Wesley Pt. Dr. Campst. 23.8 sec. 2, Hwy 11
11825 Oct. 8, 1979	"			"	Martin D. Lewis, et al	1485	288	.00 32,225	6. Highlands sec. 7 Lot 8 Willow Spring Dr.
12088 Oct. 10, 1979	"			"	William E. Poag III, et al	1483	837	.00 14,755	Pineforest Lot 17 Laneswood Dr.
13339 Oct. 22, 1979	"			"	Edwin R. Ward, et al	1485	174	.00 4,525	Lot 8 Georgia Rd.
13373 Oct. 22, 1979	"			"	Dillard J. Rice, Jr., et al	1485	178	.00 26,125	Milldale Hgts Pine mt. Sp. Lots 24 & 25 Prestline Rd.
13534 Oct. 23, 1979	"			"	Bernad J. Sprunt, et al	1485	381	.00 7,125	Lot 16 E. Park Ave.
14157 Oct. 26, 1979	"			"	Fredrick W. Orkhill, et al	1485	972	.00 5,125	Westwood, sec. I. Sibley section 14 Lot 114 Sparrowwood St.
14453 Oct. 30, 1979	"			"	William M. Minner, et al	1486	277	.00 22,903	Holly Spgs. sec. 1 Lot 3 Brook Bend Rd.

# INDIRECT or MORTGAGEE Index to Real Estate Mortgages - Greenville County, S. C.

Open at Proper Tab according to First Letter or Letters of Name and refer to Buff Sub-Index sheet for page reference.

KEYS PRINTING CO.

(H)

FILE NUMBER DATE OF RECORD	MORTGAGEES FAMILY NAMES	GIVEN NAMES ABCDEFGH	GIVEN NAMES IJKLMNO	GIVEN NAMES PQRSTUWXYZ	MORTGAGORS	BOOK	PAGE	AMOUNT	BRIEF DESCRIPTION, LOCATION, ETC. (NOT WARRANTED)
14764 Oct. 31, 1979 14759	United			Mtg. Co. Virginia	Stephen J. Stewart Pilla Custom Builders	1486	633	.00 13,525	Pelham woods, sec. 1 Lot 48 Coalhill Dr.,
Oct. 31, 1979 15168	"			"	Douglas M. Wilson et al	1486	930	.00 6,225	Hillsborough, sec. 2 Lot 129 Liberty Lane New Hills
Nov. 2, 1979 15172	"			"	James Wilford McCall	1486	966	.00 16,625	Lot 27 Knoll Cr., Grand Crest Sec. II
Nov. 2, 1979 15379	"			"	Thomas J. Reynolds, Jr.	1486	969	.00 30,125	Lot 26 Hillsborough Dr. North East, Sec. II
Nov. 5, 1979 15613	"			"	A. Gerald Strand et al	1487	190	.00 5,725	Lot 216 Walsley Rd. Del Bennett St. N. Hills
Nov. 7, 1979 15657	"			"	Donald Q. O'Neal et al	1487	494	.00 7,725	Lot 60 Cor. Gallinas ave. + Hwy. 84
Nov. 7, 1979 16227	"			"	Clifford A. Lee Hammill, et al	1487	215	.00 1,125	Lot 42 Hwy. 8 + 8 Sunset Coke & Ware
Nov. 13, 1979 16979	"			"	Robert Watson	1487	783	.00 6,125	Lot 8 Selma Dr., Mtn. Shadows
Nov. 19, 1979 17208	"			"	Donald E. Bell et al	1488	796	.00 8,725	Lot 42 Elkhorn Dr., Dr. Sunset Hills
Nov. 21, 1979 17554	"			"	Robert D. Cranswick	1489	13	.00 5,125	St. lots 53 + 54 Seminole woodfills
Nov. 26, 1979 17697	"			"	Woodrow Heyward et al	1489	252	.00 9,255	Lot 6 Woodmont Lane Appertree, sec. 1
Nov. 27, 1979 17836	"			"	Henry L. Palston,	1489	477	.00 6,725	Lot 12 Sundown Cr., Appertree, sec. 2
Nov. 28, 1979 17947	"			"	Danny Ray Middleton et al	1489	578	.00 5,725	Lot 121 Charter Oak Dr. Ch. Young Esty.
Nov. 29, 1979 18457	"			"	Murray M. Curry, Jr.	1489	723	.00 9,225	Lot 6 Old Early bridge Rockwood Pt. sec. A
Dec. 3, 1979 18722	"			"	Burton J. Edge, Jr. et al	1490	895	.00 20,225	Lot 48 Frontus St. Montclair, sec. 3
Dec. 5, 1979	"			"	Jimmy Norman Davis	1490	480	.00 9,200	Lot 37 Bethel Rd.

# INDIRECT or MORTGAGEE Index to Real Estate Mortgages - Greenville County, S. C.

Open at Proper Tab according to First Letter or Letters of Name and refer to Buff Sub-Index sheet for page reference.

KEYS PRINTING CO.

FILE NUMBER DATE OF RECORD	MORTGAGEES FAMILY NAMES	GIVEN NAMES ABCDEFGHIJ	GIVEN NAMES JKLMNOPQ	GIVEN NAMES RSTUVWXYZ	MORTGAGORS	BOOK	PAGE	AMOUNT	BRIEF DESCRIPTION, LOCATION, ETC. (NOT WARRANTED)	
18900	United			Mtg. Corp.				.00		
Dec. 6, 1979 18848				Virginia	Barbara M. Hunter	1490	539	12,625	Lot 3 Harris St. Kingsgate	
Dec. 7, 1979 19131				"	"	William A. Wood	1490	600	27,375	Lot 52 Donington Dr. Sec. C-1 Quail estate
Dec. 10, 1979 19131				"	"	Nathan Thomas Crocker	1490	806	40,125	Lot 15 Sanderson Rd. Pebble Creek, Pt. IV Sec. III
Dec. 10, 1979 19131				"	"	Greg L. Turner	1490	819	17,125	Lot 16 Foxwood Lane
Dec. 10, 1979 19646				"	"	Shirley L. Ludwigson	1491	822	15,125	St. Lot 13 Grove Cr. RD.
Dec. 17, 1979 19754				"	"	Phillip J. Callahan now Leola J. Fleming	1491	296	15,250	2.642 ac. Latimer mill
Dec. 17, 1979 19647				"	"	Lucile Jackson Evans	1491	311	13,202	Lots 314 & 315 Vudion estate
Dec. 17, 1979 19880				"	"	Sammy P. Dunn	1491	403	11,975	Lot 31 Alameda Dr. Sec. 2
Dec. 18, 1979 19899				"	"	Gene Melvin McHargue	1491	440	5,700	Lot 74 Hill St. myron Lane
Dec. 18, 1979 20155				"	"	Gerald R. Ulmer	1491	455	11,700	Lot 3 Cor. Crutfield Rd. & Foxcroft, Sec. II
Dec. 19, 1979 20251				"	"	James P. Eyerly	1491	573	39,883	Lot 13 Red Fox Trail
Dec. 21, 1979 21315				"	"	Thomas A. Waters	1491	796	3,600	Lot 8 Sub sec. 2 North St.
Dec. 21, 1979 21428				"	"	Jerome Smith	1491	869	2,777	Lot 20 Inca Dr., Sherman
Jan. 8, 1980 21400				"	"	Anna L. Russell	1492	745	6,192	Lot 13 Cotswold Trace See mtg. see R Emph. 1476 pg. 315
Jan. 8, 1980 21853			"	"	Johnny B. McMain, Jr.	1492	834		Release lot 91 Judson Mill Village sec 6 Davis Mts. P. also rights	
Jan. 14, 1980			"	"	James C. Schepis	1493	105	35,100	6 lots Chestnut Ridge	



# INDIRECT or MORTGAGEE Index to Real Estate Mortgages - Greenville County, S. C.

Open at Proper Tab according to First Letter or Letters of Name and refer to Buff Sub-Index sheet for page reference.

KEYS PRINTING CO.

FILE NUMBER DATE OF RECORD	MORTGAGEES FAMILY NAMES	GIVEN NAMES ABCDEFGH	GIVEN NAMES IJKLMNO	GIVEN NAMES PQRSTUVWXYZ	MORTGAGORS	BOOK	PAGE	AMOUNT	BRIEF DESCRIPTION, LOCATION, ETC. (NOT WARRANTED)
22170 Jan 16, 1980 22162	United			Mtg. Corp. Virginia	<i>Jr. et al Marion C. Parkam Wes Sandra P. Rosenberg</i>	1493	409	.00	Rem Bk. 1453 pg. 72 Killean lot 3 - for drtg. see Battery woods Sec. 1
22546 Jan 16, 1980	"			"	<i>Sandra P. McIntyre</i>	1493	367	45,125	Lot 9 Normandy Rd., Lakewood
22663 Jan 21, 1980	"			"	<i>B. J. Evett et al</i>	1493	704	5,617	lots 5, 6 + pt. 7 Langreen Cir
22665 Jan 22, 1980	"			"	<i>W. Dale Keown</i>	1493	804	40,275	1.11 acres Rosemary Lane Forest Sec. A.
23039 Jan 22, 1980	"			"	<i>John W. Strickland et al</i>	1493	807	15,200	Lot 6 Edwards Rd. Green Fairfield Rd.
23094 Jan 25, 1980	"			"	<i>Nathaniel Jones</i>	1494	104	3,992	Lot 16 Mooremont ave. + Garden Sec. III
23867 Jan 28, 1980	"			"	<i>Vinnie Lee Hunt Wes Debra N. White</i>	1494	201	5,450	Lot 48 Waddell Rd. Wade Hampton Orcrest Pt.
24338 Feb 4, 1980	"			"	<i>Debra N. White Green</i>	1494	861	24,400	Lot 12 James Dr., Chestnut Hills I
24478 Feb 11, 1980	"			"	<i>Paul L. Scheele et al</i>	1495	239	8,200	Lot 119 Wentworth St. Woodmont Ests. Sec. 2
24715 Feb 12, 1980	"			"	<i>Nughey C. Hadden et al</i>	1495	405	25,200	Lot 23 W. Georgia Rd., Sec. 4 Westwood, 5 miles
24987 Feb 15, 1980	"			"	<i>A. Gerald Stroud</i>	1495	594	7,700	Lot 574 Yellowwood Dr. Devenagh Pl. Sec. 7
25152 Feb 18, 1980	"			"	<i>Thomas J. Labell et al</i>	1495	811	13,200	Lot 35 Richfield Terrace Hills also strip
25330 Feb 20, 1980	"			"	<i>Eduard K. Lominach et al</i>	1495	959	20,200	Lot 3 Mosely ave. Forest Buxton
25542 Feb 21, 1980	"			"	<i>Bruce W. Thompson et al</i>	1496	132	6,764	Lot 2 Wallingford Rd., also lot 118 Englewood Ests. Sec. A
25542 Feb 25, 1980	"			"	<i>Daniel David Thomas et al</i>	1496	338	3,945	Lot 116 Con. Englewood Evelyn Dr. Highland 201
25542 Feb 25, 1980	"			"	<i>M. Dennis Larson</i>	1496	341	21,015	17.6 acs. Jews Bridge Rd.

# INDIRECT or MORTGAGEE Index to Real Estate Mortgages - Greenville County, S. C.

Open at Proper Tab according to First Letter or Letters of Name and refer to Buff Sub-Index sheet for page reference.

KEYS PRINTING CO.

FILE NUMBER DATE OF RECORD	MORTGAGEES FAMILY NAMES	GIVEN NAMES ABCDEFGHIJ	GIVEN NAMES JKLMNO	GIVEN NAMES PQRSTUVWXYZ	MORTGAGORS	BOOK	PAGE	AMOUNT	BRIEF DESCRIPTION, LOCATION, ETC. (NOT WARRANTED)
55542 Feb. 25, 1980	United			Mtg. Corp. Virginia	Don K. Robbins, etal	1496	344	.00 23,500	Drexel Terrace Lot 18 Roskruer Lane Kallinwood
25839 Feb. 27, 1980	"			"	Maurin J. LaBeck	1496	556	.00 13,425	Lot 10 Deer Hill Dr., Old Route Eats. Sec. II
26867 Feb. 29, 1980	"			"	angel M. Alomar, etal	1496	790	.00 3,700	Lot 401. Stransfield Rd. Fairmount area
26170 Feb. 29, 1980	"			"	Barry L. Namby, etal	1496	861	.00 6,125	Lot 59 Cherryland Dr., Lane, W. Emily Way, Sec. 1
26378 Mar. 4, 1980	"			"	Barry Lee Hipps	1497	92	.00 20,200	Lot 2 + Pt. lot 3 Wembley Orchard area, Sec. 2
26623 Mar. 6, 1980	"			"	Evelyn L. Fless	1497	329	.00 6,725	Lot 54 Fairhaven Dr., Sugar Creek, Sec. 1
26737 Mar. 7, 1980	"			"	Joseph E. Earle, etal	1497	425	.00 20,125	Lot 273 Silver Creek Ct. Northcliffe
27188 Mar. 12, 1980	"			"	Rebecca N. Hallifield	1497	786	.00 9,800	Lot 6 Williams St.
27497 Mar. 17, 1980	"			"	Joseph J. Graf, etal	1498	106	.00 17,125	Lot 77 Coventry Ln., Hillwood
27504 Mar. 17, 1980	"			"	Oscar G. Moreno	1498	113	39 22,107	Lot 81 Forester wds. Sec. 7
27579 Mar. 19, 1980	"			"	Ronald E. Ashley, etal	1498	156	.00 10,000	Sec. 1 Lot 25 Boulder Rd. Forester wds.
27676 Mar. 18, 1980	"			"	Richard L. Shumate	1498	306	.00 6,725	Pinnacle Dr., Greenforest Lot 16 Est. Everest St. 7
28122 Mar. 21, 1980	"			"	Nellen B. Caspell	1498	602	.00 4,525	Woodland Hills Lot 18 Ridgewood Dr.,
28382 Mar. 25, 1980	"			"	Monten J. Dross, etal	1498	826	.00 15,925	Sec. 1 Lot 33 Old Mill Eats.
28382 Mar. 25, 1980	"			"	Richard W. Galway	1498	829	.00 15,025	Colonial Hills, Sec. 6 Lot 276 Creighton St.
28382 Mar. 25, 1980	"			"	Joe J. Thomason	1498	823	.00 10,125	Sec. A Pt. lot 21 Randall St.

# INDIRECT or MORTGAGEE Index to Real Estate Mortgages — Greenville County, S. C.

KEYS PRINTING COMPANY, GREENVILLE, S. C.

Open at Proper Tab according to First Letter or Letters of Name and refer to Buff Sub-Index sheet for page reference.

(5)

FILE NUMBER	MORTGAGEES	GIVEN NAMES	GIVEN NAMES	GIVEN NAMES	MORTGAGORS	BOOK	PAGE	Amount	BRIEF DESCRIPTION, LOCATION, ETC. ( Not Warranted )
DATE OF RECORD	FAMILY NAMES	ABCDEFGH	IJKLMNO	PQRSTUVWXYZ					
28514 Mar. 26, 1980	United			Mtg. Corp. Virginia	Jerry J. Wade, et al	1498	947	9,937	Edwards Forest, Sec. 5 Lot 50 Janner Rd.
28590 Mar. 27, 1980	"			"	Kenneth A. Pen Smith, et al	1499	73	17,898	.02 Belle Jeune Acres Sec 2 Johnson Lot 41 Lake El Te ma Dr. Hunt
28691 Mar. 29, 1980	"			"	Edheit R. Coker, et al	1499	190	40,386	Neathwood Lot 18 E. Lee Rd.
28747 Mar. 29, 1980	"			"	Don K. Robbins, et al	1499	336	23,200	Foreign mty. see LG 4 ex 1496 Pg. 344. Lot 18 Redliner Lane
"	"			"	"	1499	336		April Terrace
28882 Mar. 31, 1980	"			"	William A. South, Jr.	1499	383	13,125	Sandhollow, sec. 1 Lot 33 Canliak Lane
29335 Apr. 3, 1980	"			"	A. Gerald Mound, et al	1499	850	5,125	Westwood, sec. 14 Lot 329 Shiblewood Ct.
29340 Apr. 3, 1980	"			"	Thomas W. Lindsey, et al	1499	878	7,900	Del Norte East Sec. 5 Lot 411 Branchhill Rd.
29625 Apr. 7, 1980	"			"	Daniel R. Nix, et al	1500	63	10,900	Springfield Lot 48 Genson Dr.
29625 Apr. 7, 1980	"			"	John Barber, et al	1500	66	10,200	Forrester woods sec. 4 Lot 161 Hamby Rd.
29625 Apr. 7, 1980	"			"	Billy A. Jeffeaux	1500	69	12,200	Paris mt. sp. Lot, Saluda Lake Rd.
29904 Apr. 9, 1980	"			"	Nellie S. Canty	1500	297	5,075	Warren Ct. Lot 1 Webster Rd.
29911 Apr. 9, 1980	"			"	Charles A. Kush, et al	1500	311	4,800	Lynn Dr. Rosewood acres Lot 19 Cor. Cunningham Rd.
30160 Apr. 11, 1980	"			"	Janice Fowler Steer	1500	551	19,925	Forrester woods, sec. 7 Lot 140 Creepe myrtle Ct.
30354 Apr. 14, 1980	"			"	Dilmer S. Turner, et al	1500	662	37,700	Linchurst, Pm. Dulle sp. Lot 13 & 14. Lots 15 & 17
30619 Apr. 16, 1980	"			"	Lee Van Anderson, et al	1500	888	7,900	Lot 42 Adams St.

# INDIRECT or MORTGAGEE Index to Real Estate Mortgages — Greenville County, S. C.

KEYS PRINTING COMPANY, GREENVILLE, S. C.

Open at Proper Tab according to First Letter or Letters of Name and refer to Buff Sub-Index sheet for page reference.

FILE NUMBER DATE OF RECORD	MORTGAGEES FAMILY NAMES	GIVEN NAMES ABCDEFGH	GIVEN NAMES IJKLMNO	GIVEN NAMES PQRSTUVWXYZ	MORTGAGORS	BOOK	PAGE	Amount	BRIEF DESCRIPTION, LOCATION, ETC. ( Not Warranted )
30757 Apr. 17, 1980	United			Mtg. Co. Virginia	J. J. Stafford, et al	1500	989	17,425	Northwood Hills Sec. 1, 2, & 1-A Lot 15 Trinity Way
31330 Apr. 24, 1980	"			"	James B. Mac Gregor, et al	1501	458	27,900	Edwards Forest Nats. Lot 64 Old Mill Rd.
31525 Apr. 25, 1980	"			"	Steven R. Brandt, et al	1501	639	24,200	Way Marshall Forest Lots 127, 128, & 129 Heather
31979 May 1, 1980	"			"	Rainer P. Ellis, et al	1502	48	19,625	Kinggate Lot 54 Donington Dr.
32234 May 2, 1980	"			"	C. Douglas Baird, et al	1502	273	20,125	Holly Hill, Pt. II Sec. 111-15 Lot 114 Holly Park Lane
32834 May 9, 1980	"			Amastors Standard	PSC Enterprises, a P.S.	1502	826	527,200	Shoals Rd. Lots 3 & 4 Fork
32991 Apr. 12, 1980	"			Virginia City	Philip C. Clawson, et al a.s.c. P.S.	1502	896		See mtg. see Rem Ch. 1467 ff. 489 Relian lot 29 Terrace Garden
32949 May 12, 1980	"			"	Thomason & Kennedy	1502	902	6,125	Terrace Lot 11 Park Lane
31525 May 23, 1980	"			"	Steven R. Brandt, et al	1503	811	24,200	See orig. mtg. see Rem Ch. 1501 Pg. 639, Lots 127, 128, & 129
"	"			"	"	1503	811		Heather Way Marshall Forest
36418 Jun. 23, 1980	"			"	Thomas D. Burnett, et al	1505	888	15,625	O'Neal St. 1.53 ac. McElhany Rd.
37064 Jun. 30, 1980	"			"	Johnny B. McMain, Jr.	1506	397	12,125	Shenwood Forest Lot 178 Scarlett St.
37064 Jun. 30, 1980	"			"	Nancy Sue Wade Cobb	1506	400	27,125	13.5 ac. Augusta Rd.
37129 Jun. 30, 1980	"			"	Kenneth R. Bridwell	1506	498	6,525	Lot 10 Nonpokin Hills
229 July 2, 1980	"			"	John F. Huest, et al	1506	803	18,600	Lot 223 Eastcliffe Way Butler St.
1250 July 15, 1980	"			"	Martin D. Lowless, et al	1507	749	15,125	.83 ac. Forkin Mill Rd.

# INDIRECT or MORTGAGEE Index to Real Estate Mortgages -- Greenville County, S. C.

Open at Proper Tab according to First Letter or Letters of Name and refer to Buff Sub-Index sheet for page reference.

KEYS PRINTING CO.

3  
(K)

FILE NUMBER DATE OF RECORD	MORTGAGEES FAMILY NAMES	GIVEN NAMES ABCDEFGH	GIVEN NAMES IJKLMNO	GIVEN NAMES PQRSTUVWXYZ	MORTGAGORS	BOOK	PAGE	AMOUNT	BRIEF DESCRIPTION, LOCATION, ETC. (NOT WARRANTED)
1658 July 18, 1980	United			Corp. Virginia Mtg	Philip A. Snell, etal	1508	15		Subordination agreement for mtg. see R&M Bk 1480 pg 966 & Bk 1507 pg. 611
" "	"			" "	" "	1508	15		
1862 July 22, 1980	"			" "	A. Gerald Stroud, etal	1508	339	5,100	Westwood Sec. V Lot 543 Chubwood Dr. Bk. 1461 Pg. 887
2517 July 28, 1980	"			" "	A. Otis Ollanly, etal	1508	995		Release for mtg. see R&M Broadmoor
2617 July 29, 1980	"			" "	Steven Ray Spear etal	1509	82	8,325	Lot 41 Woodbury Cr., Colonial Hills, Sec. 4
3115 Aug. 1, 1980	"			" "	William L. McAdams etal	1509	577	10,125	Lot 159 Heathwood Dr., Cantonburg, Sec. II
3191 Aug. 1, 1980	"			" "	Robert R. Walker etal	1509	580	8,925	Lot 25 South Day St. Del Norte Ests. Sec. II
3374 Aug. 4, 1980	"			" "	Arthur Paul Chaterney etal	1509	688	16,125	Lot 250 Ellesmere Dr., Westwood, Sec. 1, Austin 3D
4065 Aug. 5, 1980	"			" "	Randall M. Griffin etal	1509	868	12,125	Lot 71 Cheyenne Dr., N.Yts. Biddle 3D
4193 Aug. 11, 1980	"			" "	Marianne S. Thomas	1510	601	13,358	Lot 24 Canter Dr. Laurel Plham Est. Sec. I
4193 Aug. 12, 1980	"			" "	Rubye N. Nelson etal	1510	758	10,125	Lot 61 Hudson Rd., Eastdale
4549 Aug. 12, 1980	"			" "	Olin Tyler Strom	1510	761	10,125	Lot 14 Bethel Rd., Sec. II
4921 Aug. 15, 1980	"			" "	David M. Baldwin etal	1511	215	18,625	Lot 24 Castlewood Dr. Foxcroft Eastdale, Mauldin
5492 Aug. 19, 1980	"			" "	Joney B. J. Ennett etal	1511	661	7,125	Lot 129 Birchwood Lane Franklin St.
5778 Aug. 22, 1980	"			" "	Martin D. Louless etal	1512	290	12,125	Lot 25 Billy Ave. Lake N.Yts. Sec. 4
Aug. 26, 1980	"			" "	Joseph E. Cameron, Jr.	1512	630	12,125	Lot 6 Ashford Ave. Stone

# INDIRECT or MORTGAGEE Index to Real Estate Mortgages - Greenville County, S. C.

Open at Proper Tab according to First Letter or Letters of Name and refer to Buff Sub-Index sheet for page reference.

KEYS PRINTING CO.

FILE NUMBER DATE OF RECORD	MORTGAGEES FAMILY NAMES	GIVEN NAMES ABCDEFGHIJ	GIVEN NAMES JKLMNO	GIVEN NAMES PQRSTUVWXYZ	MORTGAGORS	BOOK	PAGE	AMOUNT	BRIEF DESCRIPTION, LOCATION, ETC. (NOT WARRANTED)
5837 Aug. 26, 1980 6683	United			Mtg. Corp. Virginia	Lynn R. Bangeman	1512	667	10,125	St. Ann Lot, Guillen ave.
Aug. 27, 1980 7583	"			"	Curtis M. Gault, trustee	1512	926	14,575	Lot Standing spr. Co. Widwood, Sec. 1
Aug. 8, 1980 8762	"			"	A. Gerald Strand	1514	989	6,125	Lot 378 Wilbourn Ct. Westcliff, Sec. II
Aug. 18, 1980 9226	"			"	Carolyn L. Wilborn	1516	465	25,175	Lot 40 Sunnyside Ct.
Aug. 23, 1980 9317	"			"	Elizabeth J. Naaland	1517	162	5,125	Lot 3 Gray Fox Run Pinehurst, Sec. 2
Aug. 23, 1980 9862	"			"	Herman J. Floyd	1517	265	16,669	Lot 42 Linden Dr. Mauldin
Aug. 29, 1980 10148	"			"	Charles D. Gentry	1518	33	25,125	Lot 138 Drury Lane Highland #1
Aug. 30, 1980 10253	"			"	Frank C. Leason McManaway	1518	383	20,125	17.6 ac. Ficus Ridge Rd. ave. Dixie Hgts.
Oct. 4, 1980 10273	"			"	Charles Vaughn	1518	514	6,625	Lot 95 1/2 Pt. lot 99 Loundell Sec. 3
Oct. 1, 1980 10566	"			"	John Sanford Corum	1518	557	10,125	Lot 45 Chick spr. Dranfield Ct. Buxton
Oct. 3, 1980 10952	"			"	Gary A. Johnson, trustee	1518	950	12,125	Lot 87 Cor. Dranfield Dr. & Marshall Forest
Oct. 7, 1980 10991	"			"	James N. Webb, trustee	1519	479	30,125	3 lots 1 Pt. lot Linenside Dr. Pinecrest
Oct. 7, 1980 11438	"			"	William S. Loog, trustee	1519	499	21,116	Lot 17 Lanewood Dr.
Oct. 10, 1980 11583	"			"	Billy Randall Banks, trustee	1520	73	4,400	Lot 177 Cantrake II O'neal #1
Oct. 13, 1980 12373	"			"	Thomas S. Burnett	1520	192	15,775	1.53 ac. McElharty Rd. Cherokee Forest
Oct. 20, 1980	"			"	Anita S. Clardy	1521	235	13,925	Lot 309 Elizabeth Dr.

# INDIRECT or MORTGAGEE Index to Real Estate Mortgages — Greenville County, S. C.

KEYS PRINTING COMPANY, GREENVILLE, S. C.


Open at Proper Tab according to First Letter or Letters of Name and refer to Buff Sub-Index sheet for page reference.

( 2 )

FILE NUMBER DATE OF RECORD	MORTGAGEES FAMILY NAMES	GIVEN NAMES ABCDEFGHIJ	GIVEN NAMES JKLMNOPQ	GIVEN NAMES RSTUVWXYZ	MORTGAGORS	BOOK	PAGE	Amount	BRIEF DESCRIPTION, LOCATION, ETC. ( Not Warranted )
12507 Oct 21, 1980	United				Mtg. Corp. Virginia William F. Hendrix, et al	1521	444	10,125 <sup>.00</sup>	Lot 28 Barwood Cir. "Barwood"
12568 Oct 21, 1980	"				" Joe B. Thomason, et al	1521	481	4,025 <sup>.00</sup>	Sec. 3 Lot 62 Still Hollow Ln. Repton
12691 Oct 22, 1980	"				" Bayce Stamey, et al	1521	594	7,403 <sup>.90</sup>	pt. lot 10 Lanes St. Piedmont Park
12691 Oct 22, 1980	"				" Jerome P. Carne, et al	1521	597	13,625 <sup>.00</sup>	pt. lot 10 Maplecroft St. Enchanted Forest
13186 Oct 27, 1980	"				" David A. Laskis, et al	1522	252	17,641 <sup>.76</sup>	Lot 32 Cindrella Lane Holly Tree Plant. sec. 1
13483 Oct 29, 1980	"				" James Larry Webb, et al	1522	540	8,625 <sup>.00</sup>	Lot 28 Plantation Dr. Haunton Hts.
13814 Oct 31, 1980	"				" Wilson Amestora	1523	39	8,125 <sup>.00</sup>	Lot 14 Patti Dr. Jr. Mtg. sec. 1454 pg. 78
13992 Nov 3, 1980	"				" Ronald D. Taylor, et al	1523	316	8,125 <sup>.00</sup>	Relay 3.3 sec. Chick Spg. 29- M. II
13895 Nov 3, 1980	"				" Thomas J. Margo, Jr. Nancy Somil J. Godwin, Keller	1523	192	8,125 <sup>.92</sup>	Lot 31 Apple Creek
14059 Nov 4, 1980	"				" Bonnie J. Godfrey	1523	361	22,117 <sup>.00</sup>	Lot 26 Glacier St. Woodville Hts.
14579 Nov 10, 1980	"				" John A. Nalley, et al	1524	21	7,127 <sup>.60</sup>	Lot 9 Alice St.
14573 Nov 10, 1980	"				" Oshonetta N. Scott, et al	1524	24	15,125 <sup>.00</sup>	Lot 6 Hammett Co. Wilton Oaks
14628 Nov 11, 1980	"				" Gerald James Sprout	1524	115	9,025 <sup>.00</sup>	Lot 3 McNeill Ct. Chick Spg. 29
14678 Nov 11, 1980	"				" Joe B. Thomason, et al	1524	161	17,123 <sup>.00</sup>	Lot 8 Circle Dr. Langdon Dr.
14828 Nov 13, 1980	"				" John C. Fuller, et al	1524	339	22,125 <sup>.00</sup>	Lot 2 Cor. McDaniel Ave. + Richmond Hills, sec. 1
14890 Nov 13, 1980	"				" Paul E. Luff, et al	1524	379	4,925 <sup>.00</sup>	Lot 39 Richmond Dr.

# INDIRECT or MORTGAGEE Index to Real Estate Mortgages — Greenville County, S. C.

KEYS PRINTING COMPANY, GREENVILLE, S. C.



 Open at Proper Tab according to First Letter or Letters of Name and refer to Buff Sub-Index sheet for page reference.

FILE NUMBER DATE OF RECORD	MORTGAGEES FAMILY NAMES	GIVEN NAMES ABCDEFGHIJ	GIVEN NAMES KLMNOP	GIVEN NAMES PQRSTUVWXYZ	MORTGAGORS	BOOK	PAGE	Amount	BRIEF DESCRIPTION, LOCATION, ETC. ( Not Warranted )
14890 Nov. 17, 1980	United			Mtg. Corp. Virginia	Marl K. Stewart	1524	382	.00 5,625	Chestnut Hills #1 Lot 137 Folkstone St.
15166 Nov. 17, 1980	"			"	George A. King, et al	1524	671	.00 15,075	Five Wood Forest Lot 56 Cannon Cr., see plat. sec. 1 Mt. III
15530 Nov. 19, 1980	"			"	Blatty P. Barrett, et al	1525	42	.00 5,375	Lot 23 Plantation Dr., Holly
16575 Dec. 2, 1980	"			"	A. Gerald Stroud, et al	1526	192	.00 6,025	Bellingham Sec. II Lot 104 Newgate Dr.
16585 Dec. 2, 1980	"			"	Jr. Tony Gordon, et al	1526	206	.00 6,425	Fresh meadow Farm SUT Dand #7 Lot 102 High Valley Blvd.
16585 Dec. 2, 1980	"			"	Mary B. Bunt	1526	209	.00 22,465	Lyne Est. Lot 64 Country Ct. Case
17159 Dec. 8, 1980	"			"	Dorson E. Mason, et al	1526	904	.00 14,100	Lot Walker Spg. Rd.
17415 Dec. 10, 1980	"			"	C. al Haller, et al	1527	158	.00 12,982	Shiller #1 Lot 25 Palmetto St.
17747 Dec. 12, 1980	"			"	Robert M. Kimmel, et al	1527	426	.00 44,125	Shelton House Lot 70 Bridgeton Dr.
17929 Dec. 16, 1980	"			"	James Larry Lowe	1527	605	.00 37,125	Sec. 2 Lot 49 Sunset Hgts.
17929 Dec. 16, 1980	"			"	Elizabeth Paul Christopher	1527	608	.00 15,125	Cherokee Forest Lot 11 Windemere Dr.
18042 Dec. 17, 1980	"			"	Rosney M. Crawford, et al	1527	780	.00 31,125	Merifield #1 Lot 1 Merifield Dr.
18046 Dec. 17, 1980	"			"	Carole Yvonne Ence	1527	783	.00 4,745	Pearl Ridge, Sutt #1 Lot 70 Lobby Knoll Dr.
18169 Dec. 17, 1980	"			"	W. Brent Louren	1527	940	.00 17,425	Cor. and Bldg. 1 Douglas Dr. Lots 27, 28 Mt. lot 30
18363 Dec. 19, 1980	"			"	Gary D. Enterline	1528	96	.00 8,025	Brook Forest Lot 90 Fairmont Ave.
18626 Dec. 23, 1980	"			"	David L. Dempsey, et al	1528	326	.00 10,125	Westminster Village, sec. 1 Lot 22 Woodstock Lane



# INDIRECT or MORTGAGEE Index to Real Estate Mortgages — Greenville County, S. C.

KEYS PRINTING COMPANY, GREENVILLE, S. C.


 Open at Proper Tab according to First Letter or Letters of Name and refer to Buff Sub-Index sheet for page reference.

(M)

FILE NUMBER DATE OF RECORD	MORTGAGEES FAMILY NAMES	GIVEN NAMES ABCDEFGH	GIVEN NAMES IJKLMNO	GIVEN NAMES PQRSTUVWXYZ	MORTGAGORS	BOOK	PAGE	Amount	BRIEF DESCRIPTION, LOCATION, ETC. ( Not Warranted )
18616 Dec. 23, 1980	United			Corp. Virginia Mtg	Nannet E. Draper	1528	329	7,055	Glendale Lot 34 Inry Lane
18646 Dec. 24, 1980	"			" "	James W. Foyassau, et al	1528	393	23,000	Alham Esth Sec. 2 Lot 38 Providence Sq
18688 Dec. 24, 1980	"			" "	Derald L. Selur, et al	1528	433	12,125	Maple over Lot 9 Chastain Pt.
18796 Dec. 29, 1980	"			" "	Willie D. Turner	1528	516	27,625	Leona Sub. Sherwood Forest Lot 170 Cor. Nottingham Rd. S
19465 Jan. 5, 1981	"			" "	Philip D. Hill, et al	1529	272	5,125	Hatlaway Cr. Stafford Court Lot 186 W. Wounded Rd. S
19611 Jan. 6, 1981	"			" "	Michael J. Hopper, et al	1529	353	16,725	Mill Esth. Sec. II Lot 49 Eastwood Dr. Old
19610 Jan. 6, 1981	"			" "	Monty P. February, et al	1529	356	16,625	A. Chedee Court, Ched. exp. S. Lot 315 & Pt. lot 317 Elizabeth
20310 Jan. 14, 1981	"			" "	Henry A. Stewart	1530	24	5,376	Lot Valley Est. Sec. 1
20335 Jan. 14, 1981	"			" "	Virginia Doyle Kelly	1530	38	21,002	Lot 3 Finchurst Dr. Pine Mtn. Rd. Clairmont Lodge
20587 Jan. 16, 1981	"			" "	Michael B. Brown, et al	1530	273	49,325	St. Voele 12, 13, & 14, Piney
20663 Jan. 16, 1981	"			" "	William F. Vaughan, Jr.	1530	364	27,625	Lot 80 Windsor Park
21085 Jan. 22, 1981	"			" "	Joe B. Thomson	1530	680	21,625	Lot 10 Beechwood Ave.
21224 Jan. 23, 1981	"			" "	David L. Schumpert, et al	1530	791	16,000	Lot 11 E. Earle St. Richmond Hills, Sec. 5
22007 Feb. 2, 1981	"			" "	Peter John Paulos, et al	1531	455	10,825	Lot 22 Kennarock Cr.
22006 Feb. 2, 1981	"			" "	R. Dale Strickland	1531	463	5,125	Lots 43 & 44 Brookhaven Forest
22264 Feb. 4, 1981	"			" "	Ken L. Case, et al	1531	727	18,725	Lot 22 Pine Brook

# INDIRECT or MORTGAGEE Index to Real Estate Mortgages — Greenville County, S. C.


KEYS PRINTING COMPANY, GREENVILLE, S. C.

Open at Proper Tab according to First Letter or Letters of Name and refer to Buff Sub-Index sheet for page reference.

FILE NUMBER DATE OF RECORD	MORTGAGEES FAMILY NAMES	GIVEN NAMES ABCDEFGH	GIVEN NAMES IJKLMNO	GIVEN NAMES PQRSTUVWXYZ	MORTGAGORS	BOOK	PAGE	Amount	BRIEF DESCRIPTION, LOCATION, ETC. ( Not Warranted )
22626 Feb. 9, 1981	United			Corp. Virginia Mtg	R. R. Newton, Jr.	1532	90	.00 36,300	Bradenmoor Lot 30 Woodlawn Cr.
22882 Feb. 11, 1981	"	(Entered in error see	United States	Court States Dist	Olin E. Colvin, et al	Deed Book 1142	576		for Bail Bond for John Boyke agree affecting Real Estate Security
22935 Feb. 12, 1981	"		Mtg. & Investment Co. Inc.		George Evans Mappin, et al	1532	436	.19 58,335	Lot 17 Denver Pl. Sec. 7 For Mtg. Sec. 28.11 St. 14 33 Pg. 450
22920 Feb. 12, 1981	"		"	"	George E. Mappin	1532	438		Lot 26 Westover Pl. Sec. 2
27385 Mar. 3, 1981	"			Mtg. Corp. Virginia	William A. Floyd, et al	1536	705	.00 50,250	410 acres
27813 Apr. 3, 1981	"			"	William J. Lockman	1537	192	.00 11,800	Vista Lots 20 & 21 Buena
28147 Apr. 7, 1981	"			"	Gal M. O'Shille	1537	570	.00 12,125	Sec. 1 Lot 4 Quail Ridge
29657 Apr. 13, 1981	"			"	Barbara J. Lance	1538	123	.00 37,125	Wellington Green Lot 36 Hamill Co.
28950 Apr. 15, 1981	"			"	Douglas W. Berry, et al	1538	308	.00 13,325	Overager, Place Lot 141 Kaeland Lane
30165 Apr. 28, 1981	"			"	Daniel D. Foster, et al	1539	461	.00 22,025	121 acres on E. Kuhn Rd.
30233 Apr. 29, 1981	"			"	Boyer Stamey, et al	1539	527	.25 8,899	Lot 10 Laurel St.
30783 May 1, 1981	"			"	Robert C. Hodgins	1540	70	.00 9,915	Lot 3 Sta. 11.
31402 May 11, 1981	"			"	William C. Stuart, et al	1540	811	.00 30,125	Hampton Gardens Lot 21 Oriole St. Wide
31485 May 12, 1981	"			"	Anthony Argore, et al	1540	892	.00 8,500	Canbroke Lot 67 Dinges Dr.
32541 May 22, 1981	"			"	L. Michael Cheatham, et al	1541	873	.00 4,950	St. lot 17 Sunset Dr.
33224 June 1, 1981	"			"	Thomas J. Lumbert	1542	614	.00 8,525	Westover, Sec. 28.11 St. 14 Lot 52 Yellow Wood Dr.

# INDIRECT or MORTGAGEE Index to Real Estate Mortgages — Greenville County, S. C. 3

KEYS PRINTING COMPANY, GREENVILLE, S. C.


 Open at Proper Tab according to First Letter or Letters of Name and refer to Buff Sub-Index sheet for page reference.

(N)

FILE NUMBER DATE OF RECORD	MORTGAGEES FAMILY NAMES	GIVEN NAMES ABCDEFGH	GIVEN NAMES IJKLMNO	GIVEN NAMES PQRSTUVWXYZ	MORTGAGORS	BOOK	PAGE	Amount	BRIEF DESCRIPTION, LOCATION, ETC. ( Not Warranted )
33289 June 1, 1981	United			Mtg. Corp. Virginia	Francis W. Nager, et al	1542	783	2,125 <sup>.00</sup>	Woodmont Eats. Lot 14 Anaw Co.
33405 June 2, 1981	"			"	William E. McCauley	1542	892	10,125 <sup>.00</sup>	Magdalena St. Lot 125 Oxford St.
33596 June 3, 1981	"			"	Richard N. Kopp, et al	1543	99	50,200 <sup>.00</sup>	Wyn. Forest Hill add. 2 Lot 184 Pt. lot 196. Fair Rd.
34000 June 8, 1981	"			"	Jimmy Dale Greer	1543	463	17,175 <sup>.00</sup>	White oak Lot 20 Lawrence ave.
34729 June 15, 1981	"			"	Elizabeth M. Goodwin	1544	82	25,125 <sup>.00</sup>	Wellington, Greer, Sec. IV Lot 6 Kenilworth Dr.
35277 June 19, 1981	"			"	Douglas A. Butler	1544	690	17,625 <sup>.00</sup>	Peppertree, sec. 2 Lot 133 Charter Oak Dr.
35452 June 23, 1981	"			"	Charles Miller Craver	1544	947	9,625 <sup>.00</sup>	Pine Brook Lot 52 Brewster Dr.
35703 June 25, 1981	"			"	Jesse L. Hartley	1545	205	5,125 <sup>.00</sup>	Hills, G'ville Jp. Lot 5 Easley Bridg. Rd. Judson Hills
35752 June 25, 1981	"			"	Dorothy Marion Sanford	1545	223	5,125 <sup>.00</sup>	Lot 93 Mirrosa St. Heritage
35826 June 26, 1981	"			"	Michael C. Hallman	1545	323	8,125 <sup>.00</sup>	Lot 4 Thone sp.
36006 June 29, 1981	"			"	Darrell DeWayne Selby	1545	532	16,625 <sup>.00</sup>	Vallybrook Lot 215 East ct. sec. 1
36064 June 29, 1981	"			"	James E. Vickery, et al	1545	566	20,125 <sup>.00</sup>	Way sec. 3-B Westcliffe Lot 189 1 Pt. lot 188 Eastcliffe
183 July 1, 1981	"			"	Ronald B. Wood	1545	958	45,000 <sup>.00</sup>	also 2 acre 8.9 ac. S. C. Hwy. 19
355 July 6, 1981	"			"	Charles O. Gentry	1546	444	10,125 <sup>.00</sup>	Monaniew Lot 29 Monaniew ct.
552 July 7, 1981	"			"	Thomas D. Finin, et al	1546	369	5,125 <sup>.00</sup>	Sec. 1 Lot 169 Brookfield East
552 July 7, 1981	"			"	Larry A. Wise, et al	1546	372	11,125 <sup>.00</sup>	Spilling Spring Butler sp. Lot 20 Phillips Rd.

# INDIRECT or MORTGAGEE Index to Real Estate Mortgages — Greenville County, S. C.

KEYS PRINTING COMPANY, GREENVILLE, S. C.

Open at Proper Tab according to First Letter or Letters of Name and refer to Buff Sub-Index sheet for page reference.

FILE NUMBER DATE OF RECORD	MORTGAGEES FAMILY NAMES	GIVEN NAMES ABCDEFGH	GIVEN NAMES IJKLMNO	GIVEN NAMES PQRSTUVWXYZ	MORTGAGORS	BOOK	PAGE	Amount	BRIEF DESCRIPTION, LOCATION, ETC. ( Not Warranted )
1526 July 17, 1981	United			mtg. by - Virginia	et al Derald H. Mc Coyne	1547	187	20,200	Callwell St. Lat, Baden St. E
1880 July 22, 1981	"			"	M. L. L. Marian E. Harrison	1547	555	5,125	Lot 243 Conclude TI
2068 July 23, 1981	"			"	et al Curtis Dale Mockley	1547	693	7,125	Super Hwy. Homesite Lot 63 Meridian Ave.
2196 July 24, 1981	"			"	Jacky Daniel Medlin	1547	844	14,125	Lot 15 Monty Dr. Park View Wildfire Dr.
2249 July 27, 1981	"			"	et al Baron E. De Kalb	1547	933	16,025	Lots 15, 16, 1st lot 17
2248 July 27, 1981	"			"	et al Lucia M. Mims, Jr.	1547	994	13,625	Del Norte, Etc. Sec. 4 Lot 157 Broadford Rd.
2398 July 29, 1981	"			"	John A. Wathman, et al	1548	29	6,125	N.P.R. Unit 51 Ventwood,
2550 July 29, 1981	"			"	et al Delia H. Brown	1548	159	15,125	et al H. tract 5 Old Spartanburg
2825 July 31, 1981	"			"	et al John Michael Jones	1548	527	50,200	Owner Etc. Sec. 7 Lot 454 Pambin Rd.
2965 July 31, 1981	"			"	et al Merald J. Cavan	1548	691	26,125	County club Etc. 4th and 3rd St.
2996 Aug 3, 1981	"			"	et al Joseph H. Duncan, Jr.	1548	844	15,125	Sugar Creek Sec 2 Lot 230 White Water et
2995 Aug 3, 1981	"			"	et al Johnnie J. Waller	1548	867	25,175	Sec. 1 map Lot 307 Sugar Creek
3092 Aug 3, 1981	"			"	et al William E. Loneth, P.D.S.	1548	911	6,625	Bellingham Sec. 2 Lot 191 Clarendale Lane
3131 Aug 3, 1981	"			"	et al Ralph E. Arman	1548	949	27,125	at 140 Heritage Hills
3325 Aug 5, 1981	"			"	et al Frederick P. McKenna	1549	86	10,125	Lot 5 Oxford, Sec. 1
3401 Aug 6, 1981	"			"	et al Brookdale Properties, et al	1549	191	24,675	Lots 24 & 25 Fair Ngts.

# INDIRECT or MORTGAGEE Index to Real Estate Mortgages - Greenville County, S. C.

Open at Proper Tab according to First Letter or Letters of Name and refer to Buff Sub-Index sheet for page reference.

KEYS PRINTING CO.

FILE NUMBER DATE OF RECORD	MORTGAGEES FAMILY NAMES	GIVEN NAMES ABCDEFGH	GIVEN NAMES IJKLMNO	GIVEN NAMES PQRSTUVWXYZ	MORTGAGORS	BOOK	PAGE	AMOUNT	BRIEF DESCRIPTION, LOCATION, ETC. (NOT WARRANTED)
3558 aug. 7, 1981	United				Mtg. Corp. Virginia				Walden St. 9.58 acs. Fork Shoals Rd.
3743 aug. 10, 1981					"				Lot 72 Fairfield Dr.
3788 aug. 11, 1981						"			Belle June area sec II Home #2
4258 Aug 17, 1981						"			Lot 6 Glenkay Lane Mellen St. Handwood
4549 Aug 19, 1981						"			Lot 434r. Millwood Dr. v
4680 Aug 20, 1981						"			Lot 25 Canterbury sec II
4721 aug. 21, 1981						"			Lot 129 Heritage Lake Edwards Forest
4884 aug. 24, 1981						"			Lot 27 Bellview Dr.
4408 aug. 24, 1981						"			Lot 33 Laurean Dr. M. less H.
5505 aug. 31, 1981						"			Lot 1 E. North st. + Hedgefield Hower sub. sec. 2
5655 Sep. 1, 1981						"			Lot 401 Wembley Rd., Camelot
5832 Sep. 2, 1981						"			Lot 75 Lanclot Dr.
5985 Sep. 3, 1981						"			Lot 5 The Summit Glendale II
6011 Sep. 3, 1981						"			Lot 27 Sycamore Dr., Valleybrook, sec-1
6343 Sep. 9, 1981						"			Lot 20 Deer Creek Dr.
6426 Sep. 10, 1981					"			Lot 29 James St. Lot 1 & Pt. lots 245	

# 3 INDIRECT or MORTGAGEE Index to Real Estate Mortgages - Greenville County, S. C.

Open at Proper Tab according to First Letter or Letters of Name and refer to Buff Sub-Index sheet for page reference.

KEYS PRINTING CO.

FILE NUMBER DATE OF RECORD	MORTGAGEES FAMILY NAMES	GIVEN NAMES ABCDEFGH	GIVEN NAMES IJKLMNO	GIVEN NAMES PQRSTUVWXYZ	MORTGAGORS	BOOK	PAGE	AMOUNT	BRIEF DESCRIPTION, LOCATION, ETC. (NOT WARRANTED)
85-40	United			mtg. corp.	et al			.50	Dr.
Apr. 13, 1981 6791				Virginia	Ronald N. McCounell	1552	317	12,207	St. Lts 7 15 111, Coole Sugar Creek
Apr. 14, 1981 6791				"	Sandra Cobb Miller	1552	654	20,150	Lot 61 Sugar Creek Rd. Near Church
Apr. 14, 1981 7230				"	John Henry Balden	1552	657	6,125	Lot 7 Mayflower ave.
Apr. 18, 1981 7886				"	Raymond E. Bidwell	1553	155	7,100	Lot A Luray Dr.
Apr. 28, 1981 7882				"	Thomas L. Jolley a Gen. Pts.	1553	792	43,850	Alphony estate, sec. 2 Lot 11 Providence Sq.
Apr. 28, 1981 7890				"	Wilson Farms Co. a Gen. Pts.	1553	806	35,250	Wilson Farms 2 p. sec. R. W. SC 444
Apr. 28, 1981 8882				"	Wilson Farms Co. et al	1553	812	9,158	Dr. + Amanda St. Pine Hgts. Lot 34 1/2 ft. lot 35 Cor. Birch Cliff Driveway service
Oct. 7, 1981 9139				"	William W. James	1554	735	22,244	Lot 18 Rosebrier Lane McC. 2 Sunset Hgts.
Oct. 12, 1981 10195				"	Christine C. Ammons	1554	971	23,495	Lot 45 Evening Way Del Norte rd. #1
Oct. 23, 1981 10777				"	Rebel Ann Lee	1555	994	6,850	Lot 352 Del Norte Lane Delham estate, sec. 1
Oct. 30, 1981 11010				"	Ruby N. Nelson	1556	581	30,175	Lot 61 Hudson Rd. Dr. mtg. fee Lem Bk. 1459 pp. 125
Nov. 2, 1981 12142				"	Linda J. Acker	1556	897		Delham Lien from Judgment # 81-5711 Del Norte rd. # II sec. III
Nov. 16, 1981 12507				"	Greg L. Turner	1557	834	22,175	Lot 16 Foxwood Lane meadowood
Nov. 23, 1981 12649				"	Samuel Lee Phelps	1558	215	11,661	Lot 26 Woodgreen Dr. Del Norte rd. # Ashell Hgts.
Nov. 24, 1981 12835				"	Marian J. Bowen, et al	1558	318	28,581	Lot 21 Cor. Perkins mill Rd. #
Nov. 25, 1981				"	Don Oliver Rollins, Jr.	1558	503	22,687	Lot, Anderson St.

# INDIRECT or MORTGAGEE Index to Real Estate Mortgages — Greenville County, S. C.

KEYS PRINTING COMPANY, GREENVILLE, S. C.

Open at Proper Tab according to First Letter or Letters of Name and refer to Buff Sub-Index sheet for page reference.

(P)

FILE NUMBER DATE OF RECORD	MORTGAGEES FAMILY NAMES	GIVEN NAMES ABCDEFGHIJ	GIVEN NAMES JKLMNOPQ	GIVEN NAMES RSTUVWXYZ	MORTGAGORS	BOOK	PAGE	Amount	BRIEF DESCRIPTION, LOCATION, ETC. ( Not Warranted )
13734 Dec. 10, 1981	United				Mtg. Corp. Virginia Thomas C. Bussey	1559	392	35,000.00	Bynum woods, less Pt. Pt. lot 18 Bynum Ct.
13877 Dec. 11, 1981	"			"	Janey B. F. Emitt, et al	1559	534	17,980.37	Lane Easthall, Mauldin Lot 129 Birchwood
13977 Dec. 11, 1981	"			"	Linda B. Osborne	1559	539	9,000.00	ave. Oakwood area, sec. 7 Lot 51 1/2 Pt. lot 52 Oakwood
14359 Dec. 18, 1981	"			"	Philip C. Clawson	1559	977	8,150.00	Sec. 8 Croftlane Acres Lot 14 Broughton Dr.
14369 Dec. 18, 1981	"			"	Sydney L. Dale, et al	1559	982	50,250.00	St. Lot 1 1/2 lots 215 James
14850 Dec. 28, 1981	"			"	Thomas Levatino Jr. et al	1560	521	15,650.00	2 tracts Dwenger Pl. sec. I
15010 Dec. 29, 1981	"			"	Timothy John Carroll et al	1560	680	5,150.00	Re. record Lot 22 Dwenger Place
15612 Jan. 7, 1982	"			"	Timothy John Carroll et al	1561	229	5,150.00	Re. record For orig. mtg. see Rem Bk. 1560 p. 688. Lot 22 Dwenger Pl.
15957 Jan. 12, 1982	"			"	Thomas Levatino Jr. et al	1561	505	15,650.00	Re. record p. 521. 2 tracts For orig. mtg. see Rem Bk. 1560
16115 Jan. 19, 1982	"			"	Gerald N. McCormick	1561	586	50,432.00	St. Lot, cor. Cardwell & Badger
17074 Jan. 29, 1982	"			"	William E. Hinn, Jr.	1562	449	11,150.00	Butler St. Pt. lot 8 Satter Rd.
17332 Feb. 3, 1982	"			"	John E. Allen, et al	1562	661	13,700.00	mountainbrook Lot 71 Vineyard Lane
17577 Feb. 5, 1982	"			"	Donald E. Lutz, et al	1562	888	8,650.00	Rd. Lot 6 Staunton Bridge
17641 Feb. 5, 1982	"			"	Darrell R. Brewer	1562	986	30,000.00	Lot 36 Dryel Terrace
17958 Feb. 10, 1982	"			"	Elbert R. Baker, et al	1563	349		For mtg. see Rem Bk. 1499 p. 190 Release from Judgment No. 81-7895

# INDIRECT or MORTGAGEE Index to Real Estate Mortgages — Greenville County, S. C.

KEYS PRINTING COMPANY, GREENVILLE, S. C.

Open at Proper Tab according to First Letter or Letters of Name and refer to Buff Sub-Index sheet for page reference.

FILE NUMBER DATE OF RECORD	MORTGAGEES FAMILY NAMES	GIVEN NAMES ABCDEFGHIJ	GIVEN NAMES KLMNO	GIVEN NAMES PQRSTUVWXYZ	MORTGAGORS	BOOK	PAGE	Amount	BRIEF DESCRIPTION, LOCATION, ETC. ( Not Warranted )
18793 Feb. 22, 1982	United			Mtg. Corp. Virginia	Mary B. Guest	1564	158	.00 21,500	Casa Loma Estd. Lot 64 Courtney Cr.
18791 Feb. 22, 1982	"			"	William A. Parker	1564	162	.00 21,000	Cap. H. lots 20 & 21 Casa Loma
18825 Feb. 22, 1982	"			"	Gerald R. Blair	1564	178	.00 8,950	Canterbury sec. 1 Lot 24 Knight Place
19269 Feb. 26, 1982	"			"	Douglas M. Wilson, et al	1564	630	.00 16,675	E. Highland 2 bds. sec. 7 Lot 11 Willow Springs Dr.
19547 Mar. 2, 1982	"			"	John J. Scott	1564	910	.00 14,000	River Downs sec. 2 Lots 154 & 155 Hammett Rd.
20811 Mar. 8, 1982	"			"	J & B Investment Co. S.C. Em. Pts.	1565	324	.00 42,200	Ed. 6.29 acs. Cunningham
20807 Mar. 17, 1982	"			"	John J. Green, et al	1566	18	.84 10,479	1 acre Verdier Rd.
22157 Apr. 2, 1982	"			"	Doyle Keith Rumsey	1567	167	.00 10,650	Fredrick St. Jamabour Est. Sec. II Lot 34 Col. Saguena Dr. &
22267 Apr. 5, 1982	"			"	Linda B. Saloide	1567	269	.00 9,000	one Oakwood acres, sec. 2 Lot 51 & 1/2 lot 52 Oakwood
23597 Apr. 22, 1982	"			"	Douglas J. Huffman, et al	1568	467	.00 9,150	Trite Estd. sec. II Lot 248 Ellsmere Dr. Del
23663 Apr. 23, 1982	"			"	Kenneth R. Bridwell	1568	548	.00 12,000	Lot 16 Hampshire Hills
23679 Apr. 23, 1982	"			"	Tommy P. Dunn, et al	1568	588	.13 16,550	Verdier Estd. Lot 31 Florida Dr.
24574 May 5, 1982	"			"	Patricia W. O'Neill	1569	365	.00 7,000	Spring Pt. H. lots 215 & 216 Forest
25066 May 11, 1982	"			"	Paul James Woodrum	1569	814	.60 15,256	Lot 100 Augusta acres
25263 May 13, 1982	"			"	Condor Properties	1569	974	.00 7,650	Shamrock acres Lot 1 Kingwood Dr.

(over)



# INDIRECT or MORTGAGEE Index to Real Estate Mortgages — Greenville County, S. C.

KEYS PRINTING COMPANY, GREENVILLE, S. C.


Open at Proper Tab according to First Letter or Letters of Name and refer to Buff Sub-Index sheet for page reference.

8  
(9)

FILE NUMBER DATE OF RECORD	MORTGAGEES FAMILY NAMES	GIVEN NAMES ABCDEFGHIJ	GIVEN NAMES JKLMNO	GIVEN NAMES PQRSTUVWXYZ	MORTGAGORS	BOOK	PAGE	Amount	BRIEF DESCRIPTION, LOCATION, ETC. ( Not Warranted )
25394 May 14, 1982	United			Mortgage Corp. Virginia	Nancy Sue Wade Cobb	1570	150		Release from Judgment Roll # 82-1733 - 1st mtg. see item bk. 1506 pg. 400
26049 May 24, 1982	"			"	Lawrence E. Sprick, et al	1570	653	12,650.00	Lot 5 Hampshire Hills Finchurst Sec. 200
26671 May 31, 1982	"			"	Herman J. Floyd	1571	408	20,787.88	Lot 42 Linden Dr.
27068 June 3, 1982	"			"	Thomas M. Neely, et al	1571	774	18,150.00	Lot 18 Woodmont Cr. Brookford Pleasant View
27522 June 7, 1982	"			"	Nigel O. Gillespie	1572	14	4,663.38	Lot 19 Willow Springs Dr. Chestnut Hills #1
27606 June 16, 1982	"			"	Paul J. Schell, et al	1572	205	12,650.00	Lot 119 Wentworth St.
28099 June 15, 1982	"			"	William F. Stuart	1572	722	9,674.25	St. lot 10 Laurel St. Bk C
28202 June 16, 1982	"			"	Martin J. Wardle, et al	1572	826	10,350.00	Lots 58 & 59 Edwards Forest & Black Dr.
29371 June 17, 1982	2nd			a Penn. Corp. Methodist Development Fund	Disciples United Methodist Church, Inc.	1572	994	150,000.00	4.494 Acre Cor. Riley Smith Rd.
29422 June 18, 1982	"			Virginia Mtg. Corp.	Shelly Halliday	1573	78	5,150.00	Lot 147 Belle Meade
28876 June 24, 1982	"			"	Lewis C. Barker, Jr.	1573	537	12,150.00	St. lot 21 Duncan Chapel Colonial Hills sec. 3
29008 June 25, 1982	"			"	John W. Hall, et al	1573	639	19,150.00	Lots 151 & 152 Ardmore Dr. Follis annex
29007 June 25, 1982	"			"	Luth Ann Mellin	1573	644	12,680.60	Lot 1 White Birch Rd.
29390 June 30, 1982	"			"	Creativ Investors a/s	1574	45	14,150.00	Lot W. Earle St.
435 July 7, 1982	"			"	Johnnie E. Couch et al	1574	623	8,262.10	Dr. Bishop Hts. Mauldin Lot 57 Cor. Leale St. & Bishop

# INDIRECT or MORTGAGEE Index to Real Estate Mortgages — Greenville County, S. C.

KEYS PRINTING COMPANY, GREENVILLE, S. C.


 Open at Proper Tab according to First Letter or Letters of Name and refer to Buff Sub-Index sheet for page reference.

FILE NUMBER DATE OF RECORD	MORTGAGEES FAMILY NAMES	GIVEN NAMES ABCDEFGH	GIVEN NAMES IJKLMNO	GIVEN NAMES PQRSTUVWXYZ	MORTGAGORS	BOOK	PAGE	Amount	BRIEF DESCRIPTION, LOCATION, ETC. ( Not Warranted )
758 July 9, 1982	United			mtg. corp. Virginia	John A. Hur	1574	865	9,950 <sup>.00</sup>	St. Glendale Hgts. Lot 9 & Pt. Lot 10 Glendale
865 July 13, 1982	"			"	Ray A. Johnson	1575	69	21,675 <sup>.00</sup>	+ Cranfield St. System Lot 87 Cor. Cranfield Dr.
1150 July 15, 1982	"			"	Linda R. Kester	1575	296	36,900 <sup>.00</sup>	Masanthony Forest Lot 55 W. St.
1606 July 21, 1982	"			"	George A. King, et al	1575	722	21,100 <sup>.00</sup>	Forest Lot 56 Pine Brook
1760 July 22, 1982	"			"	Walter J. Alderton, Jr.	1575	864	7,150 <sup>.00</sup>	Appetite, Sec I Lot 15 Sandover Cr.
1869 July 23, 1982	"			"	Stephen S. Hall	1575	990	19,150 <sup>.00</sup>	1 Maxflower pue. Pecan Terrace Lot 60 Cor. Rocky Knoll Dr.
19153 July 27, 1982	"			"	Tommy M. J. Smith	1576	276	34,675 <sup>.00</sup>	28.4 acs. Highland
2933 Aug. 4, 1982	"			"	Donie Steene McHugh, Jr.	1577	55	15,150 <sup>.00</sup>	Biram Woods Lot 24 Biram Ct.
2984 Aug. 5, 1982	"			"	Allan E. Brown, et al	1577	109	14,300 <sup>.00</sup>	Western Hills Sec. 1 & 2 Lot 111 Alice Farr Dr.
3129 Aug. 6, 1982	"			"	Mary J. Robinson, et al	1577	283	17,150 <sup>.00</sup>	Burlington Rd. Lot Cor. Roper Mt. Rd. +
3874 Aug. 16, 1982	"			"	Eula E. Anderson, et al	1577	903	25,175 <sup>.00</sup>	#2 Mauldin Section 24. Lot 87 Lycomon Dr. Glendale
5989 Sep. 9, 1982	"			"	Herbert J. Strommen	1580	50	47,950 <sup>.00</sup>	Nathwood Lot 18 E. Lee Rd.
7287 Sep. 23, 1982	"			"	Harold C. Thomson	1581	255	11,118 <sup>.00</sup>	Hillywood St. Brookpoint Ext. Lot 85 Cor. Movement +
7553 Sep. 27, 1982	"			"	Ronald D. Taylor, et al	1581	606	10,000 <sup>.00</sup>	Grandview Hills Lot 17 Sunset St.
8104 Oct. 1, 1982	"			"	Creative Investments	1582	233	11,150 <sup>.00</sup>	Mauldin Lot 127 Basswood Dr.
8644 Oct. 8, 1982	"			"	Paul W. Ogle, et al	1582	749	15,150 <sup>.00</sup>	Home Gate. Sec. 7 Lot 8 Dameron Ave.

# INDIRECT or MORTGAGEE Index to Real Estate Mortgages — Greenville County, S. C.

KEYS PRINTING COMPANY, GREENVILLE, S. C.

Open at Proper Tab according to First Letter or Letters of Name and refer to Buff Sub-Index sheet for page reference.

(R)

FILE NUMBER DATE OF RECORD	MORTGAGEES FAMILY NAMES	GIVEN NAMES ABCDEFGHIJ	GIVEN NAMES JKLMNOPQ	GIVEN NAMES RSTUVWXYZ	MORTGAGORS	BOOK	PAGE	Amount	BRIEF DESCRIPTION, LOCATION, ETC. ( Not Warranted )
8794 Oct. 11, 1982	United				Mtg. Co. Virginia Thomas Lee Williams	1582	877	.15 10,721	3 Mace Lot 9 Orchard Dr. Westwood
8966 Oct. 12, 1982	"				" William Franklin Thubt	1583	39	.00 6,150	Sec. 5 Lot 11 Brookfield West
9093 Oct. 13, 1982	"				" Thomas J. Reynolds, Jr.	1583	113	.00 56,250	Lot 26 Foxcroft Sec. 7 Edwards Forest Hgts.
9964 Oct. 25, 1982	"				" Richard J. Long, Sr.	1583	920	.00 22,175	Lots 51 + 52 Holly Rd.
10413 Oct. 29, 1982	"				" Thompson S. Foss, Sr.	1584	423	.00 10,672	Lot 59 Indian Hills
10413 Oct. 29, 1982	"				" Steven A. McMeekin	1584	428	.00 4,150	Lot 18 Dakota ave.
10759 Nov. 2, 1982	"				" John L. Scott, Sr.	1584	813	.00 44,200	Quinn Downs H. Sec. 2 Lots 154 + 155 Hammett Rd.
11049 Nov. 5, 1982	"				" Clairie Ameston	1585	112	.00 14,150	Merrimack Forest Lot 54 Martech Rd.
11545 Nov. 11, 1982	"				" Kenneth Ross Phillips	1585	655	.00 18,650	Line Forest Lot 83 Mapleton Dr.
11697 Nov. 12, 1982	"				" Roger L. Broyles, Sr.	1585	813	.00 25,175	White Ave. Lot 5 White Dr.
12419 Nov. 22, 1982	"				" Jack E. Monday	1586	644	.00 5,150	Lot 143 Chestnut Hills
12854 Nov. 29, 1982	"				" Gordon E. Mason, Sr.	1587	160	.00 13,950	Franklin Hgts. Lot 23 Circle Dr.
13003 Nov. 30, 1982	"				" Gregory J. Steffe, Sr.	1587	339	.00 9,850	Lot 1 - Mrs. R. Rosewood
13747 Dec. 7, 1982	"				" Leslie D. Zook, Sr.	1588	181	.00 7,650	Sec. 1 Lot 10 Almetta Downs
13830 Dec. 8, 1982	"				" Roger Query Forest	1588	269	.10 16,056	Quinlan Aves Lot 43 Shenley Dr.
13926 Dec. 8, 1982	"				" Jean A. Thur	1588	341	.00 10,000	College Hgts Lot 45 Princeton ave.

# INDIRECT or MORTGAGEE Index to Real Estate Mortgages — Greenville County, S. C.

KEYS PRINTING COMPANY, GREENVILLE, S. C.

Open at Proper Tab according to First Letter or Letters of Name and refer to Buff Sub-Index sheet for page reference.

FILE NUMBER DATE OF RECORD	MORTGAGEES FAMILY NAMES	GIVEN NAMES ABCDEFGH	GIVEN NAMES IJKLMNO	GIVEN NAMES PQRSTUWXYZ	MORTGAGORS	BOOK	PAGE	Amount	BRIEF DESCRIPTION, LOCATION, ETC. ( Not Warranted )
14605 Dec. 16, 1982	United			mtg. corp. Virginia	C. Patten Pierce, trustee	1589	133	19,500	PK. Lot 111 Meriville
14633 Dec. 16, 1982	"			"	Roger W. Duncan, trustee	1589	158	9,100	Sec. IV Colonial Hills Lot 255 Crighton St.
14920 Dec. 20, 1982	"			"	Sanford Swathney	1589	515	12,150	Chestnut Hills, No. 1 Lot 52 Kathryn St.
15087 Dec. 21, 1982	"			"	James R. Hill, trustee	1589	650	18,650	Brentwood Sec. II S'mille Lot 124 Maple Dr.
18115 Jan 25, 1983	"			"	Bry L. Turner	1592	857		Release Lien from Judgment Call #82-8557 - for mtg. on Lemba - 1557 sq. 834
18962 Feb. 1, 1983	"			"	John William Skinner	1593	627	14,200	Lot W. Eagle St.
19484 Feb. 7, 1983	"			"	John W. Hall, trustee	1594	14	21,825	Colonial Hills Lots 151 + 152 Ardmore Dr.
20316 Feb. 16, 1983	"			"	James J. Morrow, trustee	1594	934	17,320	Wade Hampton Terrace Lot 66 Edmund Rd.
21291 Feb. 28, 1983	"			"	Richard J. Pope, trustee	1595	924	10,100	3 acres
21379 Feb. 28, 1983	"			"	Frances E. Gwalt	1596	18	7,150	Lot Little Texas Rd.
21844 Mar. 3, 1983	"			"	Lee Brooks Locker, trustee	1596	510	10,150	Bayce, Adli Lot 5 Pettigrew St.
22516 Mar. 9, 1983	"			"	John E. Allen, trustee	1597	293	13,800	Lot 28 Mountainbrooke lot 12 Florida one.
23101 Mar. 15, 1983	"			"	Martin D. Lowman, trustee	1597	914	30,000	Lot 8 Fair Hgts. also
23248 Mar. 16, 1983	"			"	Lewis C. Baker	1598	53	20,000	Sec. II Lot 191 Del Norte Ests
23332 Mar. 14, 1983	"			"	W. Dale Keener	1598	130	75,000	1.11 acs. Rosemary Lane

# INDIRECT or MORTGAGEE Index to Real Estate Mortgages — Greenville County, S. C.

REG. U. S. PAT. OFFICE *Chas McCott* County Indexes Since 1888 An Identifying Trade Mark

☞ Open at Proper Tab according to First Letter or Letters of Name and refer to Buff Sub-Index sheet for page reference.

COTT FAMILY NAME INDEX No. 75 © 1949  
MADE BY THE COTT INDEX COMPANY, COLUMBUS, OHIO  
SOLD BY WALKER, EVANS & COGSWELL CO., CHARLESTON, S.C.

(S)

FILE NUMBER	MORTGAGEES	GIVEN NAMES	GIVEN NAMES	GIVEN NAMES	MORTGAGORS	BOOK	PAGE	Amount	BRIEF DESCRIPTION, LOCATION, ETC. ( Not Warranted )
DATE OF RECORD	FAMILY NAMES	ABCDEFGHIJ	IJKLMNOP	QRSTUVWXYZ					
24930 MAR 31, 1983	United				Mtg. Corp. Virginia <i>Luchian N. Poole et al</i>	1599	861	16,150	Del Norte Gully - Sec II Lot 336 Lattisdale Dr.
24940 MAR 31, 1983	"				" <i>Douglas J. Huffman</i>	1599	978	18,250	Del Norte Gully - Sec II Lot 248 Ellmore Dr.
24931 MAR 31, 1983	"				" <i>A. Gerald Stroud</i>	1599	920	9,950	Del Norte Lane del Norte Estate Lot 194 Cor. Walsley Rd. &
25587 Apr 5, 1983	"				" <i>Robert S. Buchanan et al</i>	1600	914	6,150	Hughes Rd. Lot Cor. S.C. Hwy. 146 &
25709 Apr 6, 1983	"				" <i>W. Brent Louser</i>	1601	9	25,150	Byrd Blvd. & Douglas Dr. Lots 27, 28, 1 Pt. Lot 30, Cor.
27099 April 18, 1983	"				" <i>Michael A. Deas et al</i>	1602	445	15,150	pt. lot 11 Lick Creek Lane
27541 April 22, 1983	"				" <i>A. Elaine Webb</i>	1603	188	12,150	1.58 Acres Besair Rd.
27849 April 25, 1983	"				" <i>William J. Rickett et al</i>	1603	518	5,450	Lot 65 Yardin Estate
27979 April 26, 1983	"				" <i>Tommy J. Casin, et al</i>	1603	719	21,150	lakes Lot 177 Sleepstone Ct. Heritage
28411 April 29, 1983	"				" <i>Thomas L. Bailey</i>	1604	386	10,250	Lot 136 Fieldstone Place, "Coach Hills"
28475 Apr 29, 1983	"	Commercial Travelers	Greenville Council	No. 444	<i>Faye T. McMahon</i>	1604	624	57,000	4.70 Acres, Butler Tp.
29084 May 4, 1983	"			Virginia Mtg. Cap.	<i>Donald J. Casan</i>	1605	321	35,150	Ridge Dr. County Club situated, also R/W Lot 29, 62 + pt 30 + 61 Bp'd Blvd
29491 May 9, 1983	"			" "	<i>A. Gerald Stroud</i>	Re-Record 1605	888	9,950	Lot 194 Cor Walsley Rd. & Del Norte Lane, Del Norte Estate Sec II
" "	"			" "	" "	Re-Record 1605	888		In origin RSM Ch 1599 Pg 920
29646 May 10, 1983	"			" "	<i>Charles W. Potts</i>	1605	942	8,850	Lot 29 Echala Drive
29695 May 10, 1983	"			" "	<i>Niann J. Hannon</i>	1605	981	13,000	"Forestdale Hgts" Lot 50 Forestdale Dr.

# INDIRECT or MORTGAGEE Index to Real Estate Mortgages — Greenville County, S. C.

( ) REG. U. S. PAT. OFFICE *Chas McCorkle* County Indexes Since 1888 An Identifying Trade Mark

 Open at Proper Tab according to First Letter or Letters of Name and refer to Buff Sub-Index sheet for page reference.

COTT FAMILY NAME INDEX No. 75 © 1949  
MADE BY THE COTT INDEX COMPANY, COLUMBUS, OHIO  
SOLD BY WALKER, EVANS & COGSWELL CO., CHARLESTON, S.C.

FILE NUMBER DATE OF RECORD	MORTGAGEES FAMILY NAMES	GIVEN NAMES ABCDEFGH	GIVEN NAMES IJKLMNO	GIVEN NAMES PQRSTUVWXYZ	MORTGAGORS	BOOK	PAGE	Amount	BRIEF DESCRIPTION, LOCATION, ETC. ( Not Warranted )
30226 May 13, 1983	United			<i>mtg. Corp Virginia</i>	Byron Keith Williams	1606	574	17,150	Del. Mauldin, Austin Tp. Lot 133 Drury Lane East
31217 May 24, 1983	"			"	Elizabeth M. Gordon	1607	705	44,550	Wellington Green Sec. II Lot 6, Kenilworth Dr.
31217 May 24, 1983	"			"	Linda B. Osborne	1607	712	10,500	Ave. Oakwood Sec. II Lot 51 + pt. lot. 52 Oakwood
31217 May 24, 1983	"			"	Ronnie O. Crowe, et al	1607	719	22,175	Woods Sec. III Lot 140 Brittain Dr. Pottery
31459 May 25, 1983	"			"	David R. Dempsey, et al	1608	21	12,150	Westminster Village Sec. I Lot 22 Woodstock Lane
31624 May 26, 1983	"			"	David M. Baldwin, et al	1608	201	33,175	Jaycroft Sec. II Lot 24 Castlewood Dr.
31694 May 27, 1983	"			"	Danders D. Ogle, et al	1608	331	15,000	Lot 8 Dameron Ave., Bower Eto., Sec F Ph. I
31695 May 27, 1983	"			"	James T. Fuller, et al	1608	335	20,000	Lot 95 Terrapin Trail, Pebble Creek, Ph. I
33287 June 9, 1983	"			"	John S. Green, et al	1610	679	13,825	1 acre Verdun Rd.
33346 June 9, 1983	"			"	John W. Hall, et al	1610	750	27,175	Dr. Colonial Hills Sec. 3 Lots 151 + 152 Ardmore et.)
33731 June 13, 1983	"			"	Kefe C. King	1611	166	15,150	Pt. lot 45 Rice St. (Henrietta Manor
33899 June 14, 1983	"			"	Lloyd L. Burnett et al	1611	355	16,850	Lot 15 Stardale Cr. Stardale
35313 June 27, 1983	"			"	A. Otis De Laney, et al	1613	132	15,150	Ranchettes, Sec. I Austin Tp. Riv Pt. Lot 28 Mustang Cir. S. 9.
35504 June 28, 1983	"			"	William Jerry Reese	1613	344	10,111	Lot 220 Deverger Place, Sec. II
35805 June 29, 1983	"			"	Dang B. Mackonis FKA Luella Jackson Evans	1613	678	9,150	Lot 4 Fork Shoals Rd.
579 July 6, 1983	"			"	Lucille J. Fleming	1614	767	14,864	Lot 3 Grove Tp.

# INDIRECT or MORTGAGEE Index to Real Estate Mortgages — Greenville County, S. C.

☞ Open at Proper Tab according to First Letter or Letters of Name and refer to Buff Sub-Index sheet for page reference.

(T)

FILE NUMBER DATE OF RECORD	MORTGAGEES FAMILY NAMES	GIVEN NAMES ABCDEFGH	GIVEN NAMES IJKLMNO	GIVEN NAMES PQRSTUVWXYZ	MORTGAGORS	BOOK	PAGE	Amount	BRIEF DESCRIPTION, LOCATION, ETC. ( Not Warranted )
637 July 7, 1983	United			Mtg. Corp. Virginia	Edward E. Williams, III <sup>etal</sup>	1614	948	35,175.00	Lot 33 Lawrence Dr.
936 July 11, 1983	"			"	Richard W. Keenan <sup>etal</sup>	1615	302	4,950.00	Lot 14 Hammond Ave.
1109 July 13, 1983	"			"	Jim E. McCauley <sup>etal</sup>	1616	524	11,950.00	Part Lot 125 Buford St. Inglewood
2768 July 25, 1983	"			"	Edward E. Williams, III <sup>etal</sup>	1617	635	35,175.00	see 25 in Buff 1614 Pg 948 Lot 33 Lawrence Dr. Inglewood
2935 July 27, 1983	"			-	Dary J. Mason, et al	1617	866	12,150.00	Lot 41 Dunning Pl. Sec 7
3444 July 29, 1983	"			"	Ray Garland Cohen <sup>etal</sup>	1618	582	29,200.00	Kearlwood Court St. Jun Lot 7 Kearlwood Ct.
3570 Aug 1, 1983	"			"	Kenneth R. Bridwell <sup>etal</sup>	1618	753	14,350.00	Lot 16 Hampden Hills
4631 Aug 9, 1983	"			"	Henry D. Forrest, Jr. <sup>etal</sup>	1620	254	21,014.94	Sec. II Lot 101 Vain Dr. Grand Vain Hgts.
5233 Aug 12, 1983	"			"	Gary Ernest Beauden <sup>etal</sup>	1620	912	10,591.76	Ferncreek Lot 32 Heintzcrest Court
7227 Aug 31, 1983	"			"	Charles W. Moyers	1623	541	17,594.00	Lot 158 Eastdale, Mauldin
7524 Sept. 1, 1983	"			"	Jack C. Henderson	1623	859	15,500.00	87 Acres Dunbar 2g.
7733 Sep. 2, 1983	"			"	Walter Jimmy Tibbitts	1624	146	26,203.21	Lot 1 Plains Dr. Mt. Shadows
8079 Sept. 8, 1983	"			"	Thomas Curtis Dixon <sup>etal</sup>	1624	641	15,321.89	Forest" Sec. II Lot 59 Wayne Dr. Edwards
8737 Sept. 14, 1983	"			"	Susan S. Phillips	1625	513	39,700.00	"Forest Hgts" Lot 14 Longview Terrace
8775 Sept. 14, 1983	"			"	Cheryl Winkler Alexander	1625	605	18,546.50	Jawn" Unit 21 Stanley Dr. Harbor
8949 Sept. 16, 1983	"			"	Daniel David Thomas <sup>etal</sup>	1625	978	5,469.14	lots 116 & 118 Englewood Sec. A

# INDIRECT or MORTGAGEE Index to Real Estate Mortgages — Greenville County, S. C.

( )  
 Open at Proper Tab according to First Letter or Letters of Name and refer to Buff Sub-Index sheet for page reference.

FILE NUMBER DATE OF RECORD	MORTGAGEES FAMILY NAMES	GIVEN NAMES ABCDEFGHIJ	GIVEN NAMES KLMNOP	GIVEN NAMES QRSTUVWXYZ	MORTGAGORS	BOOK	PAGE	Amount	BRIEF DESCRIPTION, LOCATION, ETC. ( Not Warranted )
9123 Sept. 16, 1983	United				Mtg., Corp. Virginia Richard H. Kaye, et al	1626	168	.25 50,426	Estn. "add. #2 Forest Hill" Lot 18 & pt of lot 19 E. Jarvis Rd.
10213 Sept. 27, 1983	"			"	Paul W. Ayle, et al	1627	623	-.00 28,722	Estn. Sec F Lot 8 Demmon Ave. Grove
11694 Oct. 4, 1983	"			"	David Alvin Bishop, et al	1628	983	.00 7,950	Small Lot 222 Chestwood Sec 2
11448 Oct 6, 1983	"			"	Thomas M. Neely, et al	1629	510	.00 17,450	Brookforest Lot 18 Woodmont Circle
11513 Oct. 7, 1983	"			"	John P. Scott, et al	1629	573	.00 43,559	"River Downs" Lots 154 & 155 Hammett Rd.
11881 Oct 11, 1983	"			"	Anthony Lewis Scott, et al	1630	252	.85 11,206	Open Lot 108 Merrywood Dr. Thornwood
11881 Oct 11, 1983	"			"	John L. Casey	1630	260	.00 40,201	Woods Sec. I Lot 60 Lake Springs Dr. Foresta
11881 Oct. 11, 1983	"			"	Ray Robert Day, et al	1630	248	.00 24,727	Woods Lot 42 Pennwood Ln. Impire
11881 Oct. 11, 1983	"			"	Richard S. Howard, et al	1630	256	-.40 15,190	Lawns Lot 55 Sylvan Dr.
12122 Oct 12, 1983	"			"	Vernon E. Cherritt, et al	1630	501	.00 11,500	Northgate Lot 14 Ardella Dr.
12152 Oct 13, 1983	"			"	James Allen Stone, et al	1630	634	.87 5,429	Lot 98 "Belle Meade" (York Cir.)
12511 Oct. 17, 1983	"			"	J. B. Poole	1631	68	.00 2,382	Lot 13 West Dr. Calman Stg
12511 Oct. 17, 1983	"			"	James S. Gregg, et al	1631	77	.25 13,174	Acres Lot 795 Acres = Lot 2 "Needle
13168 Oct. 21, 1983	"			"	John B. Kaye, et al	1631	853	.50 16,190	"Sherwood Forest" Lot 76 + Pt. lot 75 Van Dr.
13656 Oct 26, 1983	"			"	Charles A. Baker, Jr.	1632	585	.00 15,188	"Thefield Forest" Lot 7, Idlerhill Ave.
14326 Nov. 1, 1983	"			"	John Sanford Corum	1633	540	.00 25,175	Lot 45 "Chick Speer" Sec. 3




# INDIRECT or MORTGAGEE Index to Real Estate Mortgages — Greenville County, S. C.

Open at Proper Tab according to First Letter or Letters of Name and refer to Buff Sub-Index sheet for page reference.

(U)

FILE NUMBER DATE OF RECORD	MORTGAGEES FAMILY NAMES	GIVEN NAMES ABCDEFGH	GIVEN NAMES IJKLMNO	GIVEN NAMES PQRSTUVWXYZ	MORTGAGORS	BOOK	PAGE	Amount	BRIEF DESCRIPTION, LOCATION, ETC. ( Not Warranted )
14530 Nov. 2, 1983	United			mortgage Corp. Virginia	Alan W. Robinson	1633	854	.24 10,529	Shill Sec. VI Lot 282 Cuyhton St. Colonial
14804 Nov. 4, 1983	"			" "	Dorothy Marion Sanford	1634	116	.00 8,150	Hills Lot 9.3 Thomas St. Heritage
14939 Nov. 7, 1983	"			" "	Myler W. Isbell, et al	1634	329	.00 10,150	"Ebenezer Hgts." Lot 13 Franklin Rd.
15709 Nov. 14, 1983	"			"	A. Gerald Stroud, et al	1635	206	.00 14,325	Lot 104 Bellingham Sec. II Sinks Rumymede Rd.
15709 Nov. 14, 1983	"			"	A. Gerald Stroud, et al	1635	210	.00 20,125	Lot 9.5 Decroft Sec. I "White Horse Hgts."
15843 Nov. 15, 1983	"			"	Jim A. Smith, et al	1635	410	.00 25,175	Lot 87 Jolly Ave. Sec. II "The Meadows"
16437 Nov. 21, 1983	"			"	Horace L. Littlefield, et al	1636	278	.00 6,375	Lot Rising Sun Court
16573 Nov. 23, 1983	"			"	Theodore Herman Evans, et al	1636	440	.97 5,915	Lot 37 Sec. I Jenkins Estate Southwest Rd. Merrifield Park Sec. II
17259 Nov. 29, 1983	"			"	David R. Carlisle, et al	1637	504	.25 35,263	Lot 89 New Haven Dr. + Newnan
18084 Dec. 6, 1983	"			"	Samuel A. Skuy, et al	1638	638	.00 15,150	13.7 Acres Lanes Rd. Valleybrook Sec. I
18165 Dec. 6, 1983	"			"	Henry A. Merrill, Jr., et al	1638	704	.00 6,250	Lot 32 Beech Ct.
18656 Dec. 12, 1983	"			"	Master D. Lawler, et al	1639	466	.00 30,150	Butler 28. 0.83 Acres Parkin Mill Rd.
18773 Dec. 13, 1983	"			"	William Patrick Webb, et al	1639	576	.25 17,694	1.58 Acres Bessie Rd.
19914 Dec. 21, 1983	"			"	Virginia M. Adams	1641	15	.00 5,150	Sec. II Lot 20 Cheek Rd. Montclair
19995 Dec. 23, 1983	"			"	Andrew P. Nayer, et al	1641	484	.00 28,150	Lot 11 Singing Pine Dr. Pinewood
22315 Jan. 18, 1984	"			" "	Johnnie E. Couch, et al	1644	224	.10 8,624	Bishop Hgts. Mauldin Lot 57 Cox Leake St. + Bishop Dr.

# INDIRECT or MORTGAGEE Index to Real Estate Mortgages — Greenville County, S. C.


 Open at Proper Tab according to First Letter or Letters of Name and refer to Buff Sub-Index sheet for page reference.

FILE NUMBER DATE OF RECORD	MORTGAGEES FAMILY NAMES	GIVEN NAMES ABCDEFGHIJ	GIVEN NAMES JKLMNO	GIVEN NAMES PQRSTUVWXYZ	MORTGAGORS	BOOK	PAGE	Amount	BRIEF DESCRIPTION, LOCATION, ETC. ( Not Warranted )
23348 Jan 27, 1984	United			Mtg. Corp. Virginia	Otus Keith Pickelimer <sup>et al</sup>	1645	749	10,564 <sup>43</sup>	Lot 22 Ferrington Sec. 4
24500 Feb. 8, 1984	"			"	John Jacob Mahon	1647	210	10,550 <sup>.00</sup>	Milk Village Lot 26 E Street Judas
25032 Feb. 14, 1984	"			"	D. Michael Parkam <sup>et al</sup>	1647	972	30,150 <sup>.00</sup>	Maryhill Court 7th, Reverend Dr.
25134 Feb 15, 1984	"			"	Earl Wade Dlodin <sup>et al</sup>	1648	132	4,850 <sup>.00</sup>	Lot 99 Bena Court S. II
25483 Feb 17, 1984	"			"	William D. Curnalanda <sup>et al</sup>	1648	540	6,750 <sup>.00</sup>	Seneca Moulding Lot 2 Lenoir Lane Cedar
26577 Feb. 29, 1984	"			"	Carolyn P. Hartley	1649	920	35,738 <sup>.75</sup>	Del Norte Est. Sec. III Lot 351 Ladsboro Rd.
26577 Feb 27, 1984	"			"	Carolyn P. Hartley	1649	924	25,212 <sup>.50</sup>	White Oak Lot 20 Newgate Ave.
26731 Mar. 1, 1984	"			"	Edwin H. Russell	1650	106	21,019 <sup>.75</sup>	Brookside Sq. 3 Lot 72 Meadowbrook Dr.
26905 Mar. 2, 1984	"			"	Juan R. Hodge	1650	365	9,650 <sup>.00</sup>	Carterburg Lot 7 Sheffield Dr. Sec. 3
26966 Mar 2, 1984	"			"	Joe G. Thomason <sup>et al</sup>	1650	480	11,550 <sup>.00</sup>	are. Pickwick Hgts. Lot 24 + pt. lot 25 Waters
27188 Mar 5, 1984	"			"	Fred L. Mc. Bowen <sup>et al</sup>	1650	792	27,718 <sup>.00</sup>	Lot 75 Laurel Dr. Laurel Woods, Mauldin
27274 Mar 6, 1984	"			"	Ronald E. Ashley <sup>et al</sup>	1650	905	13,150 <sup>.00</sup>	Lot 25 Boulder Rd. Laureate
27635 Mar 9, 1984	"			"	Lawrence E. Spahr <sup>et al</sup>	1651	318	25,237 <sup>.50</sup>	Lot 5 Hampshire Hills
27829 Mar 12, 1984	"			"	Fred J. Scott <sup>et al</sup>	1651	494	20,250 <sup>.75</sup>	Bates Dr. Lot 58 Stone Dr. Low Est.
28292 Mar 15, 1984	"			"	Thomas F. Aldridge <sup>et al</sup>	1652	154	17,715 <sup>.50</sup>	Kilham Est. Lot 74 Cape Charles Court
28561 Mar 16, 1984	"			"	Jerome P. Carre	1652	511	15,150 <sup>.00</sup>	also lot 39 Burgess Ave. Newland Pt. lots 46 + 47 Newland ave.


# INDIRECT or MORTGAGEE Index to Real Estate Mortgages — Greenville County, S. C.

Open at Proper Tab according to First Letter or Letters of Name and refer to Buff Sub-Index sheet for page reference.

( 1 )

FILE NUMBER DATE OF RECORD	MORTGAGEES FAMILY NAMES	GIVEN NAMES ABCDEFGH	GIVEN NAMES IJKLMNO	GIVEN NAMES PQRSTUVWXYZ	MORTGAGORS	BOOK	PAGE	Amount	BRIEF DESCRIPTION, LOCATION, ETC. ( Not Warranted )
29175 Mar. 22, 1984	United			Mtg. Corp. Virginia	Donald L. Moore et al	1653	207	20,200.75	7.41 Acre Fairview Tr.
29418 Mar. 23, 1984	"			"	Edward E. Smalley III, et al	1653	508	13,150.00	Lot 4 Lucile Ave.
29650 Mar. 27, 1984	"			"	Martin D. Lawrence et al	1653	897	50,376.00	Butler Tr. 0.83 Acre Parkview Mill Rd
29731 Mar. 27, 1984	"			"	L. Michael Cheatham	1654	7	10,000.00	Bywood Hill Lot 17 Sunset Dr.
31575 Apr. 10, 1984	"			"	Nick V. Gitchauff, et al	1656	631	15,288.25	Calman Hys. Lot 86 & pt. lot 87 Calman Dr
31678 Apr. 11, 1984	"			"	Floyd T. Leach et al	1006	738	10,671.75	Brookside Tr E Lot 10 Brookside Tr. Rd.
31771 Apr. 11, 1984	"			"	Louis W. Moore, Jr	1006	521	17,544.10	Lot 107 Brookside Tr. Rd.
32068 Apr. 13, 1984	"			"	Paul W. Ogle et al	1657	252	41,854.50	Sec. F. Lot 8 Poplar Ave. Green Est.
32097 Apr. 13, 1984	"			"	John J. Hannan, Jr et al	1657	277	15,188.00	Amor Park Lot 47 Sheffield Lane
32431 Apr. 17, 1984	"			"	Michael A. Jenkins	1657	712	13,756.85	Souci Tr. Lot 75 Merrill Ave. Lane
33253 Apr. 24, 1984	"			"	Jerome Smith	1658	975	5,150.00	"Deyman Park" Lot 20 Inceda Dr. Sec. 2
33317 Apr. 25, 1984	"			"	Bob L. Jones et al	1659	50	7,150.00	Lot 77 "Dellwood" Crofton Dr.
33933 Apr. 30, 1984	"			"	George A. King et al	1659	849	29,824.50	Lot 56 "Line Brook Forest"
34250 May 2, 1984	"			"	Thomas G. Burnett et al	1660	507	18,195.50	1.53 McElhenny Rd. Canal Tr.
35212 May 9, 1984	"			"	Michael D. Mullinax	1661	714	15,100.00	Mauldin Lot 23 Brookside Sec II
35953 May 15, 1984	"			"	Dannie J. Amey et al	1662	742	19,000.00	South Lot 11 + pt. lot 12 Riverside Dr. Green

# INDIRECT or MORTGAGEE Index to Real Estate Mortgages — Greenville County, S. C.


 Open at Proper Tab according to First Letter or Letters of Name and refer to Buff Sub-Index sheet for page reference.

FILE NUMBER DATE OF RECORD	MORTGAGEES FAMILY NAMES	GIVEN NAMES ABCDEFGHIJ	GIVEN NAMES JKLMNO	GIVEN NAMES PQRSTUVWXYZ	MORTGAGORS	BOOK	PAGE	Amount	BRIEF DESCRIPTION, LOCATION, ETC. ( Not Warranted )
3604 May 16, 1984	United			Virginia Mfg Corp	Larry A. Wine et al	1662	881	15,188 <sup>00</sup>	Off. Butler Dr. Lot 20 Phillips Rd. Bowling Spg
3661 May 16, 1984	"			Virginia Mfg Corp	William P. Vaughn	1662	926	35,263 <sup>00</sup>	1st. Poplar Mt. Rd.
36641 May 21, 1984	"			" " a S.C. Ban Pts.	Webster St. Investors	1663	713	7,150 <sup>00</sup>	Pl. lots 3 & 4 Webster Rd.
037134 May 25, 1984	"			" "	Michael L. Jones, et al	1664	416	5,150 <sup>00</sup>	Shayndale Lane S.ville Lot 121 Co. Tennant Dr. &
037218 May 25, 1984	"			" "	James B. Watkins et al	1664	568	13,000 <sup>00</sup>	Hampton Terrace Lot 33 Liza Dr. Wade
37293 May 25, 1984	"			" "	Mark A. Thomas et al	1664	471	12,710 <sup>00</sup>	Wynborne Park Lot 31 Woodridge Circle
37374 May 29, 1984	"			" "	Curtis M. Gault, et al	1664	796		In aty. on RSM Ch 1572 Pg 926 Release him from judgment RCM 84-2475
37405 May 29, 1984	"			" "	Brookdale Properties, a Pts.	1664	865	22,967 <sup>25</sup>	Lots 24 & 25 "Fair Hgts."
37408 May 29, 1984	"			" "	Sutton Properties, a Pts.	1664	869	10,900 <sup>00</sup>	Lots 20 & 21 Buena Vista
39373 June 13, 1984	"			" "	Mark S. Blasse, et al	1667	559	76.50 <sup>00</sup>	Verdin Estate Lot 30 R/W. Fernside Dr.
39902 June 15, 1984	"			" "	Daniel K. Seeger et al	1667	967	9,950 <sup>00</sup>	"Fair Hgts" Pt. lot 27, Catalina Dr.
40261 June 21, 1984	"			" "	Herbert D. Potts, et al	1668	644	12,681 <sup>75</sup>	Lot 17, Rappahannock St.
40422 June 22, 1984	"			" "	William H. Day, Jr et al	1668	874	11,950 <sup>00</sup>	Eggs. Brookfront Lot 37 Altcrest Dr
40747 June 26, 1984	"			" "	James C. Saxebee, et al	1669	278	10,516 <sup>90</sup>	IV Lot 225 Durcan Rd. Sunny Slopes
332 July 3, 1984	"			" "	Jacob H. Woodward et al	1670	779	5,150 <sup>00</sup>	Lot 3 & pt. lot 2 Overbrook Rd.
379 July 3, 1984	"			" "	Colin L. Lattam, et al	1670	853	12,150 <sup>00</sup>	Map 2 Sugar Creek Lot 445 Sweetwater Cl. Map 3

# INDIRECT or MORTGAGEE Index to Real Estate Mortgages — Greenville County, S. C.

Open at Proper Tab according to First Letter or Letters of Name and refer to Buff Sub-Index sheet for page reference.

(W)

FILE NUMBER DATE OF RECORD	MORTGAGEES FAMILY NAMES	GIVEN NAMES ABCDEFGH	GIVEN NAMES IJKLMNO	GIVEN NAMES PQRSTUVWXYZ	MORTGAGORS	BOOK	PAGE	Amount	BRIEF DESCRIPTION, LOCATION, ETC. ( Not Warranted )
781 July 9, 1984	United			Mt. Cong. Virginia	Martin D. Lawrence	1671	797	.75 16,691	of Mills Mill Lot 65 Lake Circle St. Village
1116 July 10, 1984	"			" "	Paul A. Pool et al	1672	22	.00 5,150	"Enchanted Forest" Lot 32 Cinderella Lane
1982 July 18, 1984	"			" "	John R. Mathen et al	1673	182	.00 12,150	Lot 102 Zallulah Dr.
2078 July 19, 1984	"			" "	James E. Whitaker et al	1673	292	.00 19,150	Valley Stream Ave sec 17 Parcel 77. Lot 40 + pt. lot 41 Valley Creek Dr.
2332 July 23, 1984	"			" "	James B. Pilatrap et al	1673	750	.00 25,000	Calveridge Terrace pt. lots 5+4 Janice Ct, Sec I
2333 July 23, 1984	"			" "	William A. Dantlo et al	1673	754	.00 24,000	Lot 33, Powderhouse Sec. I
3761 Aug 2, 1984	"			" "	Robert W. Pitman	1675	579	.00 9,000	7 E Cain Hts. Pt. lots 21+22 Wilhami Ct.
4280 Aug 8, 1984	"			" "	George Lawrence Stary et al	1676	591	.00 11,250	Trundlein Lot 694 Pt Lot 70 Fairfield Dr.
4448 Aug 9, 1984	"			" "	O. Price Dodson et al	1676	790	.00 20,000	E. Woodburn Dr. "Seven Oaks" Lot 50 Cor Edwards Mill Rd
4555 Aug 10, 1984	"			" "	Thomas Mines et al	1676	896	.00 5,150	Lot 18 Pleasant Dr.
4702 Aug 13, 1984	"			" "	John J. Mahon	1677	65	.00 10,175	Village See 6 Lot 13 D Street Jackson Mill
5084 Aug 16, 1984	"			" "	James Fernandez	1677	677	.00 11,650	IV Parkwood, Mauldin Lot 31 Elkwood St. Sec I +
5752 Aug 22, 1984	"			" "	Gerald L. Blue	1678	481	.50 28,222	Lot 4 Sherden Dr. Carolina Hts
5914 Aug 22, 1984	"			" "	Charles A. Ford et al	1678	529	.00 6,000	Lot 251 Woodland South sec 1
6527 Aug 29, 1984	"			" "	J. W. Norwood, Jr.	1679	429	.50 30,225	Lot 24 Waccaman Ave Auguste City
6646 Aug 30, 1984	"			" "	Richard C. Nitch et al	1679	645	.00 11,260	Dunwoody Pl. Sec. 13 Lot 338 Brighton Creek Ct.

# INDIRECT or MORTGAGEE Index to Real Estate Mortgages — Greenville County, S. C.

( )  
 Open at Proper Tab according to First Letter or Letters of Name and refer to Buff Sub-Index sheet for page reference.

FILE NUMBER DATE OF RECORD	MORTGAGEES FAMILY NAMES	GIVEN NAMES ABCDEFGHIJ	GIVEN NAMES JKLMNO	GIVEN NAMES PQRSTUVWXYZ	MORTGAGORS	BOOK	PAGE	Amount	BRIEF DESCRIPTION, LOCATION, ETC. ( Not Warranted )
7037 Aug 31, 1984	United			mtg. Corp. Virginia	Claude E. Fowler et al	1680	41	.00 15,385	18.3 acs. Grove Tp Parcel Standing Spruce Rd. also
7199 Sept 4, 1984	"			"	Cleveland Roosevelt Vernon,	1680	236	.00 10,470	lt. 9
7189 Sept 4, 1984	"			"	James L. Fish et al	1680	304	.50 20,200	lt. 36 Jones Ave.
7336 Sept 5, 1984	"			"	Ronald A. Megna et al	1680	467	.00 12,000	Lot 49 Terrace Gardens
7575 Sept 6, 1984	"			"	Clarence O. Hinsdale et al	1680	702	.75 32,781	Lot 40 Crestwood Dr., Buxton "Parkview"
7997 Sept 12, 1984	"			"	Bob R. Jones	1681	210	.75 22,706	Lot 14 Nitka Ave.
8042 Sept 12, 1984	"			"	Francis W. Hagen et al	1681	229	.50 45,112	Sec. 2 "Woodmont Estate" Lots 14 & 15 Snow Rd.
9538 Sept 26, 1984	"			"	Donald E. McElhannon et al	1683	322	.75 21,463	Lot Mc Donald Farm
10639 Oct 1, 1984	"			"	John W. Hall et al	1683	952	.25 28,526	Shillo Sec 3 Lots 151, 152 Ardmore Dr. Colonial
11565 Oct 16, 1984	"			"	Derald Sprunt et al	1685	724	.00 15,520	Cherokee Forest Lot 20 Vicki Ave
12300 Oct 23, 1984	"			"	Edward R. Wimberly et al	1680	506	.01 10,101	Joneston Woods Lot 18 Loblolly Ln. Sec 5
12439 Oct 25, 1984	"			"	Robert A. Brueggeman et al	1686	703	.00 13,300	Lot 22 Dukeland Dr.
12813 Oct 29, 1984	"			"	Henry A. Stewart	1687	241	.61 8,473	1 acre
12943 Oct 30, 1984	"			"	Robert Lee Jenkins, Jr et al	1687	415	.20 9,685	Kennedy Pl. Lot 36, Blossom Dr.
13723 Nov 5, 1984	"			"	Roy W. Burnett, et al	1688	494	.30 17,621	Gilman Ave. Greenfield - Sec 3 Lot 29 Col. Dolphin St
14011 Nov 7, 1984	"			"	Delbert Duane Bates, et al	1688	769	.58 35,882	Brook Glen Gardens Lot 40 Kensington Rd.

# INDIRECT or MORTGAGEE Index to Real Estate Mortgages — Greenville County, S. C.

Open at Proper Tab according to First Letter or Letters of Name and refer to Buff Sub-Index sheet for page reference.

( X )

FILE NUMBER DATE OF RECORD	MORTGAGEES FAMILY NAMES	GIVEN NAMES ABCDEFGH	GIVEN NAMES IJKLMNO	GIVEN NAMES PQRSTUVWXYZ	MORTGAGORS	BOOK	PAGE	Amount	BRIEF DESCRIPTION, LOCATION, ETC. ( Not Warranted )
14292 Nov 9, 1984	United			mtg. Corp. Virginia	Larry F. Oliver, et al	1689	128	.75 13,272	Del Norte Est. Sec II Lot 207 Walseley Rd
14362 Nov 12, 1984	"			" "	Robert Watson Harwell	1689	205	.00 16,500	Lot 8 Felma Dr. In mtg. re REM ch 1502 Pg 826
14536 Nov 13, 1984	"		Investors	Inc. Standard	PSC Enterprises et al	1689	465	.56 26,505	mtg. Assigned Balustron A.B.
14592 Nov 14, 1984	"			mtg. Corp. Virginia	Donald E. McElhannon et al	1689	608	.00 50,000	Lot Botany Woods Sec III
14590 Nov 14, 1984	"			" "	Ronnie O Crowe et al	1689	612	.00 50,000	Lot 140 Brittany Dr. In mtg. re REM ch 1454 Pg 72
14714 Nov 14, 1984	"			" "	William H. Boyd, et al	1689	744	.81 28,530	mtg. Assigned of Peace & Amintar Forester Woods Sec 7
15223 Nov 19, 1984	"			Corp. Virginia Mtg	James O. Coffman, et al	1690	425	.81 28,530	Lot 39 Piney Grove Rd. Ch 1680 Pg 41
15819 Nov 26, 1984	"			Corp. Virginia Mtg	Claude E. Fowler, et al	1691	291	.84 13,787	Release 4 Acres In mtg. re R514
16601 Dec 3, 1984	"			" "	Tommy Ray McElister	1692	336	.00 15,000	Lot Ave Oakwood Acres
16599 Dec 3, 1984	"			" "	Linda B. Osborne	1692	340	.07 14,207	Lot 51 + Pt lot 52 Oakwood
17048 Dec 5, 1984	"			" "	Paul James Woodrum et al	1692	951	.93 14,292	Lot 100 Augusta Acres #894-6235, In mtg. re REM ch 1469 pg 865
17605 Dec 11, 1984	"			" "	Gene W. Rapadale, et al	1693	645	.39 10,439	Release from Judgment Roll Pt lot 26 Kay St.
17923 Dec 14, 1984	"			" "	Joe Lewis Drummond	1694	389	.69 8,368	Lot 2 Worley Rd. also mtg. Ayrton Jg.
18304 Dec 18, 1984	"			" "	Michael L. Jones et al	1694	932	.80 12,000	Lot 212 Seminole Dr. D'Inch Hills #1
20361 Jan 9, 1985	"			" "	Mark K. Stewart et al	1697	568	.80 12,000	Lot 137 Salisbury St. Chestnut Mingo Village
20360 Jan 9, 1985	"			" "	Q.K. Foy Properties	1697	573		Lot 20B Seventh St. Judah

# INDIRECT or MORTGAGEE Index to Real Estate Mortgages — Greenville County, S. C.


Open at Proper Tab according to First Letter or Letters of Name and refer to Buff Sub-Index sheet for page reference.

FILE NUMBER DATE OF RECORD	MORTGAGEES FAMILY NAMES	GIVEN NAMES ABCDEFGHIJ	GIVEN NAMES JKLMNO	GIVEN NAMES PQRSTUWXYZ	MORTGAGORS	BOOK	PAGE	Amount	BRIEF DESCRIPTION, LOCATION, ETC. ( Not Warranted )
25035 Feb. 26, 1985	United			Mtg. Corp. Virginia	William Preston Vaughn	1703	299	.17 16,912	Lot 69 McMain St. Cleveland Court
25150 Feb. 26, 1985	"			"	Charles Thomas Bennett	1703	402	.83 13,282	Lot 62 Wilderness Lane Hofmabg. Lane
25165 Feb. 27, 1985	"			"	St. James A. McNider Joseph A. McNider et al	1703	499	.00 5,500	Lot 27 Broadman
25308 Feb. 28, 1985	"			"	a S.C. Gen. Pto. P.R. Fox Properties	Re-Record 1703	672	.00 12,000	Lot 20-B Seventh St. Indian mill Village - for City Mtg.
25969 Mar. 5, 1985	"			"	Philip E. Inman et al	1704	583	.00 32,600	see P.E.M. Bl. 1697 pg. 523 Lot 140 Grafton St. Heritage
25969 Mar. 5, 1985	"			"	Brenda C. Nefpung et al	1704	587	.04 6,051	lots 3 + 4 Edwards Lake Rd. Eastman Hgt. Sully
26218 Mar. 7, 1985	"			"	Wilson B. Ratliff, Jr. et al	1704	863	.50 26,202	Lot 32 Centview Dr.
26218 Mar. 7, 1985	"			"	Letti J. Earnest	1704	868	.00 15,475	Pt. lots 1 + 2 Serner Hgt.
26273 Mar. 7, 1985	"			"	Herbert A. Carter	1704	917	.00 17,040	mill Sec B Lot 79 W. Main St. Woodland
26321 Mar. 7, 1985	"			"	Robert M. Slacan et al	1704	981	.00 19,985	Lot. Extn Lot 10 + pt. lot 2 John's House
26857 Mar. 13, 1985	"			"	Bob R. Jones	1705	647	.96 17,670	Mayflower Ave. Pelan Terrace
26885 Mar. 13, 1985	"			"	Curtis M. Rudisail et al	1705	653	.55 11,090	Lot 60 Cr. Rocky Knoll Dr. & Lot. O'Neal Jp.
27095 Mar. 15, 1985	"			"	Joe G. Thomason et al	1705	914	.06 5,344	2.3 Acres (Lot 4) Waldridge
29274 Mar. 18, 1985	"			"	Martin J. Lawler et al	1706	159	.21 14,301	Lot 3 Naylor Rd. Park
29274 Mar. 18, 1985	"			"	Johnnie E. Couch et al	1706	163	.63 19,186	Lot 25 Berkeley Ave. Franklin Bishop Hgt. Franklin Lot 57 Lake St. & Bishop Dr.



# INDIRECT or MORTGAGEE Index to Real Estate Mortgages — Greenville County, S. C.

REG. U. S. PAT. OFFICE *Chas. McCott* County Indexes Since 1888 An Identifying Trade Mark

 Open at Proper Tab according to First Letter or Letters of Name and refer to Buff Sub-Index sheet for page reference.


COTT FAMILY NAME INDEX No. 75 © 1949  
MADE BY THE COTT INDEX COMPANY, COLUMBUS, OHIO  
SOLD BY WALKER, EVANS & COGSWELL CO., CHARLESTON, S.C.

( Y )

FILE NUMBER DATE OF RECORD	MORTGAGEES FAMILY NAMES	GIVEN NAMES ABCDEFGHIJ	GIVEN NAMES JKLMNO	GIVEN NAMES PQRSTUVWXYZ	MORTGAGORS	BOOK	PAGE	Amount	BRIEF DESCRIPTION, LOCATION, ETC. ( Not Warranted )
28639 Mar. 28, 1985	United			Virginia <sup>Coq.</sup> Mtg.	Allen E. Brown <sup>et al</sup>	1707	746	12,600	Nyell Sec. I & II Lot 111 Alice Ann Dr. western
28640 Mar. 28, 1985	"			"	Robert J. Skalichy <sup>et al</sup>	1707	750	7,465	Hgt. sec II Lot 18 Sheridan Cr. Caroline
28932 Apr. 1, 1985	"			"	James Earl Boyd <sup>et al</sup>	1708	371	32,723	1 Acre Mtn. Res. 1441 R/963
29509 Apr. 3, 1985	"			"	Nanny Lee Bayne <sup>et al</sup>	1709	275		Release Lot 12 Kingswood Dr.
30045 Apr. 8, 1985	"			"	William P. Stuart	1709	830	13,056	Pd. lot 10 Laurel St.
30810 Apr. 15, 1985	"			"	Charles W. Moyer	1710	761	27,161	Lot 158 Eastdale, Maudlin
30880 Apr. 15, 1985	"			"	Mark S. Glasser <sup>et al</sup>	1710	842	12,280	Virginia Estates Lot 30 Fernside Dr.
31656 Apr. 22, 1985	"			"	Bronner Edward Allen <sup>et al</sup>	1711	843	22,603	Lot 14 Richmond Hills Sec III
31717 Apr. 23, 1985	"			"	Elizabeth J. Haaland	1711	896	5,657	Lot 3 Gray Jay Run Lepreton Sta II
32829 May 1, 1985	"			"	Rebecca W. Bayne <sup>et al</sup>	1713	492	18,548	Lot 233 Winterfield Place
33841 May 9, 1985	"			"	s/o Charlesine D. Robertson Charlesine D. Robertson	1714	887	15,311	Tract A Durham Dr.
35032 May 29, 1985	"			"	Christine B. Giles	1716	146	28,367	Lot 18 Ferncreek Ct.
35135 May 29, 1985	"			"	Rodolfo Ruiz, <sup>et al</sup>	1716	245	14,437	Lot 95 Presbury Dr. Idlewild "Croftone Acres"
36045 May 29, 1985	"			"	Phillips C. Clawson	1717	405	10,396	Lot 14 Broughton Dr. Sec 2 Valleybrook Sec I
38628 June 19, 1985	"			"	Edward Jennings Coker, Jr. <sup>et al</sup>	1720	961	11,926	Lot 42 Pine Valley Rd.
38707 June 19, 1985	"			"	Steven Ray Sporn <sup>et al</sup>	1721	25	12,416	Broadmoor Lot 41 Woodbury Circle

# INDIRECT or MORTGAGEE Index to Real Estate Mortgages — Greenville County, S. C.

REG. U. S. PAT. OFFICE *Chas McCatt* County Indexes Since 1888 An Identifying Trade Mark

 Open at Proper Tab according to First Letter or Letters of Name and refer to Buff Sub-Index sheet for page reference.

COTT FAMILY NAME INDEX No. 75 © 1949  
MADE BY THE COTT INDEX COMPANY, COLUMBUS, OHIO  
SOLD BY WALKER, EVANS & COGSWELL CO., CHARLESTON, S.C.

FILE NUMBER DATE OF RECORD	MORTGAGEES FAMILY NAMES	GIVEN NAMES ABCDEFGHIJ	GIVEN NAMES KLMNO	GIVEN NAMES PQRSTUVWXYZ	MORTGAGORS	BOOK	PAGE	Amount	BRIEF DESCRIPTION, LOCATION, ETC. ( Not Warranted )
39147 June 24 1985	United			Virginia <sup>Long</sup> Mtg.	Calvin C. Pilgrim, et al	1721	630	.56 5,155	Lot 14 Arcadia Dr. Monte Mortgage
39188 June 24 1985	"			"	Brenda M. McElroy	1721	682	.60 27,531	North Garden Lot 27 North Garden Circle
396 July 2, 1985	"			"	Jacky Daniel Medlin	1723	566	.13 15,448	Lot 15 Montis Dr. Park View
390 July 2, 1985	"			"	Martin Dondy Lowless	1723	570	.00 45,000	along lot 12 Highland Lot 8 Fairview Ave. Fair Hgts.
3068 July 29 1985	"			"	Linda B. Osborne	1726	956	.98 30,389	behind Ave. Sec. 15 Lot 51 + pt. lot 52 Oakwood Ave.
3065 July 29 1985	"			"	Mattie F. McCarly	1726	960	.12 29,550	Austin 2P. Pt. lots 1 + 2 Oakland Ave. Moore apt.
3316 July 30, 1985	"			"	Tom. E. McCarley, et al	1727	306	.69 19,184	Park Lot 125 Oxford Street Inglewood
4424 Aug 7, 1985	"			"	William W. James	1728	942	.00 26,500	June Lot 18 Roseberry Lane Dupak
4920 Aug 12, 1985	"			"	Barbara B. Potts, et al	1729	605	.87 18,686	Pt Lot 17 Rayburn St. near S. Liberty 14
5410 Aug 15, 1985	"			"	David B. Ward	1730	285	.00 36,200	2 acre Sligo Pk. Penton sp. No. 8.9
5722 Aug 19, 1985	"			"	C. Wayne Kimbell, et al	1730	715	.87 18,686	Cartersville Sp. Parcel Cartersville Rd
6147 Aug 21, 1985	"			"	Steven R. Hill	1731	313	.66 10,284	Lot 15 Marble St.
6913 Aug 28 1985	"			"	Joyce Marie Smith et al	1732	375	.31 11,476	Lot 52 Bluff Dr. Kennedy Park
7722 Sept 4 1985	"			"	James Earl Boyd, et al	1733	640	.00 41,500	1 acre Village Brook Sec 1
8553 Sept 10, 1985	"			"	Henry A. Merrill Jr. et al	1734	674	.00 11,001	Lot 35 Bee Line Court
8553 Sept 10, 1985	"			"	Thomas Levatino, Jr.	1734	674	.00 7,500	Lot 10 Blackley Ave. Fair Hgts

# INDIRECT or MORTGAGEE Index to Real Estate Mortgages — Greenville County, S. C.

REG. U. S. PAT. OFFICE *Chas McCork* County Indexes Since 1888 An Identifying Trade Mark

 Open at Proper Tab according to First Letter or Letters of Name and refer to Buff Sub-Index sheet for page reference.


COTT FAMILY NAME INDEX No. 75 © 1949  
MADE BY THE COTT INDEX COMPANY, COLUMBUS, OHIO  
SOLD BY WALKER, EVANS & COGSWELL CO., CHARLESTON, S.C.

( 2 )

FILE NUMBER DATE OF RECORD	MORTGAGEES FAMILY NAMES	GIVEN NAMES ABCDEFGHIJ	GIVEN NAMES KLMNO	GIVEN NAMES PQRSTUVWXYZ	MORTGAGORS	BOOK	PAGE	Amount	BRIEF DESCRIPTION, LOCATION, ETC. ( Not Warranted )
8634 Sept 11, 1985	United			nty. Corp. Virginia	Larry Robert Bell	1734	796	.15 25,503	3.27 Acre North Park Rd.
8695 Sept 11, 1985	"			" "	Mary Catharine Dunn Aldridge	1734	985	.74 20,438	lot 3 West Georgia Rd.
9520 Sept 18, 1985	"			" "	Johnny Joseph Williams etal	1736	37	.50 20,782	Lot 4 Berea Ln.
9511 Sept 18, 1985	"			" "	Gerie Ann P. Moyer	1736	41	.18 15,310	Pleasant Valley Lot 319 Prancer Ave.
10108 Sept 23, 1985	"			" "	Davis Stevens M <sup>rs</sup> Hugh etal	1737	37	.00 14,000	Burnam Woods Lot 24 Burnam Ct.
10166 Sept 24, 1985	"			" "	Howard Scurry	1737	95	.15 20,945	Pine Valley Mauldin Lot 18, Carlton Dr. See I
10155 Sept 24, 1985	"			" "	Jack W. Wilson	1737	99	.00 35,000	Pt. lot 11 Rosedale
10932 Sept 30, 1985	"			" "	J. Charles Burns	1738	349	.71 14,016	Pt. lot 9 Old Aptj Road
12012 Oct 7, 1985	"			" "	Martin S. Lawler. etal	1739	790	.17 7,246	Lot 9 Erwin Ln.
12753 Oct 14, 1985	"			" "	M. P. Ramsey	1740	822	.58 29,037	2.87 Acre Nat'l Hwy.
12906 Oct 14, 1985	"			" "	Charles H. Babbs. etal	1741	93	.12 20,550	Lot Longview Lane Chick Egg.
12907 Oct 14, 1985	"			" "	Wayne W. Weaver etal	1741	97	.80 5,100	Arondale Forest Sec II Lot 21 Home St. & Pryor Rd.
13017 Oct 15, 1985	"			" "	Joe G. Thomason etal	1741	236	.12 20,550	Lot 35 The Village, Sec I
14609 Oct 28, 1985	"	Indexed in Error see Union Home Loan Corp			" "	" "	" "	.00 17,355	1.93 Acre Innotville Rd.
14748 Oct 29, 1985	"			" "	David G. Pattenas etal	1743	672	.57 15,446	Lot East Lannean Dr.
14748 Oct 29, 1985	"			" "	FKP, Sherbie J. Moore Sherbie J. De Wees	1743	676	.82 25,715	# 2 Lot 5 Judson Mill Village

# INDIRECT or MORTGAGEE Index to Real Estate Mortgages — Greenville County, S. C.

( ) REG. U. S. PAT. OFFICE *Chas McCott* County Indexes Since 1888 An Identifying Trade Mark

 Open at Proper Tab according to First Letter or Letters of Name and refer to Buff Sub-Index sheet for page reference.

COTT FAMILY NAME INDEX No. 75 © 1949  
MADE BY THE COTT INDEX COMPANY, COLUMBUS, OHIO  
SOLD BY WALKER, EVANS & COGSWELL CO., CHARLESTON, S.C.

FILE NUMBER DATE OF RECORD	MORTGAGEES FAMILY NAMES	GIVEN NAMES ABCDEFGHIJ	GIVEN NAMES IJKLMNO	GIVEN NAMES PQRSTUVWXYZ	MORTGAGORS	BOOK	PAGE	Amount	BRIEF DESCRIPTION, LOCATION, ETC. ( Not Warranted )
14860 Oct 30, 1985	United			Corp. Virginia Mtg	Richard G. Shockley et al	1743	872	.01 40,858	Chick Spry Tr. 0.80 ac. Edwards Mill Rd
14860 Oct 30, 1985	"			" "	Doris Harper Atkinson	1743	876	.71 28,266	Remington Lot 18, 27, 28, 29, 30, 31
15272 Nov 1, 1981	"			" "	Jefferson P. Morgan	1744	448	.00 6,000	Brookwood Forest Lot 21 Nalham Lane Sec. 1
15841 Nov 6, 1985	"			" "	Martin W. Lawless et al	1745	276	.18 15,310	Outer Tp. 0.83 Acre Perkins Mill Rd.
16502 Nov 12, 1985	"			" "	Harrie M. Vickery, Jr. et al	1746	241	.71 15,485	"Carolina Hgts." Lot 6 Theodore Dr.
16514 Nov 13, 1985	"			" "	Jerry E. Pritchett and Eleanor Martin Nabon	1746	274	.00 19,500	Manette 1 Acre Saluda Tr.
16851 Nov 15, 1985	"			" "	Chambers A. Martin	1746	638	.48 20,423	Lots 7+8 Ridgeway Ave.
16944 Nov 15, 1985	"			" "	Henry B. Gilbert	1746	737	.14 29,284	Bates Tr. 4.52 Acre Settlement Road
16945 Nov 15, 1985	"			" "	Joyce Ann Batin et al	1746	741	.29 45,836	Block Glenn Barden Lot 42 Remington Rd.
17531 Nov 21, 1985	"			" "	Douglas E. Sprayberry	1747	574	.25 12,279	Lot 30 Hampton Annex Mills Barden Plant
17634 Nov 22, 1985	"			" "	Jerry S. Logan et al	1747	704	.65 22,489	Lot 27, 28, 29, 30, 31, 32, 33, 34, 35, 36, 37, 38, 39, 40, 41, 42, 43, 44, 45, 46, 47, 48, 49, 50, 51, 52, 53, 54, 55, 56, 57, 58, 59, 60, 61, 62, 63, 64, 65, 66, 67, 68, 69, 70, 71, 72, 73, 74, 75, 76, 77, 78, 79, 80, 81, 82, 83, 84, 85, 86, 87, 88, 89, 90, 91, 92, 93, 94, 95, 96, 97, 98, 99, 100
18132 Nov 27, 1985	"			" "	Charles O. Gentry	1748	426	.79 25,639	Eastdale Mauldin Lot 138 Drury Lane
18131 Nov 27, 1985	"			" "	Charles O. Gentry	1748	435	.00 11,000	Eastdale Mauldin Lot 138 Drury Lane
18294 Nov 27, 1985	"			" "	Michael A. Gust et al	1748	634	.64 28,541	Mauldin Lot 2 Meritang Dr
18668 Dec 3, 1985	"			" "	Jane Minnie P. Whitmore et al	1749	269	.21 5,873	Lot 1, 2, 3, 4, 5, 6, 7, 8, 9, 10, 11, 12, 13, 14, 15, 16, 17, 18, 19, 20, 21, 22, 23, 24, 25, 26, 27, 28, 29, 30, 31, 32, 33, 34, 35, 36, 37, 38, 39, 40, 41, 42, 43, 44, 45, 46, 47, 48, 49, 50, 51, 52, 53, 54, 55, 56, 57, 58, 59, 60, 61, 62, 63, 64, 65, 66, 67, 68, 69, 70, 71, 72, 73, 74, 75, 76, 77, 78, 79, 80, 81, 82, 83, 84, 85, 86, 87, 88, 89, 90, 91, 92, 93, 94, 95, 96, 97, 98, 99, 100
19582 Dec 14, 1985	"	Founder Life Insurance Co.			George B. Nalley, Jr.	1750	614	.00 1,025,000	276 1st. Tr. Parcel Putman Rd & W. Hwy

# INDIRECT or MORTGAGEE Index to Real Estate Mortgages — Greenville County, S. C.

REG. U. S. PAT. OFFICE *Chas McCott* County Indexes Since 1888 An Identifying Trade Mark

Open at Proper Tab according to First Letter or Letters of Name and refer to Buff Sub-Index sheet for page reference.


COTT FAMILY NAME INDEX No. 75 © 1949  
MADE BY THE COTT INDEX COMPANY, COLUMBUS, OHIO  
SOLD BY WALKER, EVANS & COGSWELL CO., CHARLESTON, S. C.

(AA)

FILE NUMBER	MORTGAGEES	GIVEN NAMES	GIVEN NAMES	GIVEN NAMES	MORTGAGORS	BOOK	PAGE	Amount	BRIEF DESCRIPTION, LOCATION, ETC. ( Not Warranted )
DATE OF RECORD	FAMILY NAMES	ABCDEFGHIJ	IJKLMNOP	QRSTUVWXYZ					
19592 Dec 11, 1985	United				George B. Nalley jr. et al	Deed Bk 1255	90		Agreement & Consent for Mtg see REM Bk 1250 pg 614 Subordination, Attornment & Nondisturbance
19593 Dec 11, 1985	"				George B. Nalley jr. et al	Deed Bk 1255	96		Agreement & Consent for Mtg see REM Bk 1250 pg 614 Subordination, Attornment & Nondisturbance
19594 Dec 11, 1985	"				George B. Nalley jr. et al	Deed Bk 1255	102		Agreement for Mtg see REM Bk 1250 pg 614 Subordination, Attornment & Nondisturbance
20160 Dec 16, 1985	"			Corp. Virginia Mtg	Clifton David Dentt	1751	424	32,240	1.5 Acres Mundy Creek Rd.
21079 Dec 23, 1985	"			Corp. Virginia Mtg	Joyce S. Champion	1753	83	13,441	Carriage Lane Brookwood Forest Pt. lot 12 Cor. Cherry Cross Rd. &
21466 Dec 30, 1985	"			Corp. Virginia Mtg	J. Michael Stutz	1753	643	32,871	Pt. lot 8 Westwood Dr.
22298 Jan 6, 1986	"			Corp. Virginia Mtg	George Brock	1755	143	57,028	North Bell Pt. lot 10 East Wendale Dr.
22403 Jan 6, 1986	"			Corp. Virginia Mtg	James J. Brown et al	1755	258	20,565	Lot 71 Homestead Acres
23125 Jan 13, 1986	"			Corp. Virginia Mtg	Brookdale Properties	1756	471		Mtg. see REM Bk 1664 Pg 865 Release Lot 24 Fair Hgts. Dr
23233 Jan 14, 1986	"			Corp. Virginia Mtg	Harold A. Beony et al	1756	483	29,565	27 Hill Lot 10 East Perry Road Laurel
23761 Jan 17, 1986	"			" " " "	at/k/c Lynn W. Wyatt Lynn W. Wyatt	1757	76	20,503	15 Pt. lot 26 Monte Dr. Paris Kent
23766 Jan 17, 1986	"			" " " "	Steven R. Hill	1757	80	4,858	57 Lot 32 55th St Johnson with Sec 6
24214 Jan 22, 1986	"			" " " "	Harvey C. Watson	1757	631	19,410	20 Lot 85 Belmont Hgts Sec II
24372 Jan 23, 1986	"			" " " "	Bob R. James et al	1757	785	12,430	81 Lot 21 Belmont Dr. also pt. lot 29
24924 Jan 29, 1986	"			" " " "	James Albert Warren et al	1758	454	25,654	94 Sec I Lot 63 Castleton Way Foxcroft
25078 Jan 30, 1986	"			" " " "	Samuel A. Skey	1758	668	15,461	72 13.7 Acres Less Pt.

# INDIRECT or MORTGAGEE Index to Real Estate Mortgages — Greenville County, S. C.

REG. U. S. PAT. OFFICE *Chas McCatt* County Indexes Since 1888 An Identifying Trade Mark

 Open at Proper Tab according to First Letter or Letters of Name and refer to Buff Sub-Index sheet for page reference.

COTT FAMILY NAME INDEX No. 75 © 1949  
MADE BY THE COTT INDEX COMPANY, COLUMBUS, OHIO  
SOLD BY WALKER, EVANS & COGSWELL CO., CHARLESTON, S.C.

FILE NUMBER DATE OF RECORD	MORTGAGEES FAMILY NAMES	GIVEN NAMES ABCDEFGHIJ	GIVEN NAMES JKLMNO	GIVEN NAMES PQRSTUVWXYZ	MORTGAGORS	BOOK	PAGE	Amount	BRIEF DESCRIPTION, LOCATION, ETC. ( Not Warranted )
25078 Jan 30, 1986	United			mtg. Corp. Virginia	Martin N. Lawless et al	1758	672	.43 100,822	Sp. 0.83 Parkers Mill Rd. Butler
25844 Feb 5, 1986	"			" "	Merle I. Webber, et al	1759	866	.18 15,318	Lower Ecto. Re. A Lot 89 Pimlico Rd + Jamaica Rd.
26068 Feb 6, 1986	"			" "	Milton A. Gattlin et al	1760	86	.27 20,565	Sec I Sugar Creek Lot 317 Melner Pine Court Magna I
26069 Feb 6, 1986	"			" "	Milton A. Gattlin et al	1760	90	.50 23,000	West Sec Sugar Creek Lot 317 Melner Pine Court
26996 Feb 17, 1986	"			" "	Frank J. Adragna et al	1761	284	.28 23,629	Lakewood Lot 18 Balcome Blvd.
27252 Feb 19, 1986	"			" "	Larry F. Pliner et al	1761	558	.00 27,500	Est. Sec II Lot 217 Walsley Rd. Del Norte
27341 Feb 19, 1986	"			" "	Clyde G. Hardy et al	1761	650	.45 28,769	Rd. Windsor Park Lot 18 Cor. Swinton Dr + Miller
27425 Feb 24, 1986	"			" "	Pary D. Enterline et al	1761	814	.00 10,000	Forest Lot 90 Farmant Lane Beond
27723 Feb 24, 1986	"			" "	Walter J. Elderton, Jr. et al	1762	93	.35 19,915	Sec I Lot 15 Sundown Circle Poppetree
28203 Feb 28, 1986	"			" "	Davis Steven McHugh, Jr. et al	1762	721	.00 22,600	Wood Lot 24 Birnam Court Birnam
28923 Mar 5, 1986	"			" "	Carroll D. Wagner et al	1763	720	.89 6,065	Partition Sub 293 Appomattox De Map 2 Sec 4
29572 Mar 11, 1986	"			" "	Mary G. Harrell et al	1764	501	.00 15,000	Hampton Terrace Lot 39 Lisa W. Wade
29572 Mar 11, 1986	"			" "	Mary G. Harrell et al	1764	505	.00 15,000	Hampton Terrace Lot 39 Lisa W. Wade
29572 Mar 11, 1986	"			" "	Joseph D. Rogan et al	1764	508	.73 8,894	Lot 69 Oak Forest Sec I Forestry Woods
29572 Mar 11, 1986	"			" "	Herbert C. Howell, Jr. et al	1764	512	.49 23,122	Lot 80 Pigeon Point Sec 1
30470 Mar 18, 1986	"			" "	Randy L. Walker et al	1765	630	.55 24,439	206 Acre Brookwell Road

# INDIRECT or MORTGAGEE Index to Real Estate Mortgages — Greenville County, S. C.

REG. U. S. PAT. OFFICE *Chas McCott* County Indexes Since 1888  
An Identifying Trade Mark

☞ Open at Proper Tab according to First Letter or Letters of Name and refer to Buff Sub-Index sheet for page reference.

COTT FAMILY NAME INDEX No. 75 © 1949  
MADE BY THE COTT INDEX COMPANY, COLUMBUS, OHIO  
SOLD BY WALKER, EVANS & COGSWELL CO., CHARLESTON, S.C.

(BB)

FILE NUMBER	MORTGAGEES	GIVEN NAMES	GIVEN NAMES	GIVEN NAMES	MORTGAGORS	BOOK	PAGE	Amount	BRIEF DESCRIPTION, LOCATION, ETC.
DATE OF RECORD	FAMILY NAMES	ABCDEFGH	IJKLMNO	PQRSTUVWXYZ					( Not Warranted )
20470 Mar 13, 1986	United				<sup>Corp.</sup> Virginia Mtg. George Lewis Reid, Jr.	1765	634	.24 30,942	Sec II Lot 168 Maryland Dr. Oak Crest
31315 Mar 26, 1986	"			" "	Theodore A. Watson	1766	868	.18 167,860	Green Valley Ests. Lot 47 Sweet Gum Dr.
32812 Apr 7, 1986	"			" "	Kenneth Ross Phillips <sup>etal</sup>	1768	982	.33 39,860	Forest Lot 83 Mapleton Dr. Pine
33543 Apr 14, 1986	"			" "	James L. Hannon, <sup>etal</sup>	1769	867	.00 10,000	Kingsgate. Lot 129 Swendon Ct.
33543 Apr 14, 1986	"			" "	David R. Carlisle <sup>etal</sup>	1769	871	.00 34,500	Rd. Merrifield Park Sec II Lot 89 Ch. Wewingen + New Haven
33691 Apr 15, 1986	"			" "	Cheryl Winters Alexander	1770	88	.67 21,780	Down Unit 21 Stanley Dr. Harbor
33691 Apr 15, 1986	"			" "	James H. Rieger <sup>etal</sup>	1770	92	.20 10,410	Forest Lot 78 Rosewood Dr. Pine Brook
33730 Apr 15, 1986	"			" "	Thomas W. Moreland <sup>etal</sup>	1770	143	.49 31,909	Lot 25 Mooremont Ave.
33817 Apr 14, 1986	"			" "	James J. Frederick Jr.	1770	251	.25 11,315	Lot Pine Grove Lane
33967 Apr 16, 1986	"			" "	Grove S. Parrell <sup>etal</sup>	1770	415	.00 14,000	Lot 5 Crescent Ave. Eagle Park
33985 Apr 17, 1986	"			" "	Sue B. Newman	1770	473	.14 46,140	Lot 2 White Horse Rd.
34636 Apr 22, 1986	"			" "	Charles W. Meyer	1771	438	.73 30,364	Lot 15 P Eastdale Mansions
36532 May 6, 1986	"			" "	Robert M. Collier <sup>etal</sup>	1774	471	.01 14,124	Lot 27 Echob Dr.
36915 May 8, 1986	"			" "	John A. Mathews <sup>etal</sup>	1775	7	.18 15,310	Lot 102 Dabbalah Dr.
37999 May 16, 1986	"			" "	William R. Lantz, Jr. <sup>etal</sup>	1776	673	.74 22,717	Powderhorn Lot 33 Conebrake Lane Sec I
37997 May 16, 1986	"			" "	William R. Lantz, Jr. <sup>etal</sup>	1776	679	.00 25,000	Powderhorn Lot 33 Conebrake Lane Sec I

# INDIRECT or MORTGAGEE Index to Real Estate Mortgages — Greenville County, S. C.

REG. U. S. PAT. OFFICE *Chas McCatt* County Indexes Since 1888 An Identifying Trade Mark

Open at Proper Tab according to First Letter or Letters of Name and refer to Buff Sub-Index sheet for page reference.

COTT FAMILY NAME INDEX No. 75 © 1949  
MADE BY THE COTT INDEX COMPANY, COLUMBUS, OHIO  
SOLD BY WALKER, EVANS & COGSWELL CO., CHARLESTON, S. C.

FILE NUMBER DATE OF RECORD	MORTGAGEES FAMILY NAMES	GIVEN NAMES ABCDEFGHIJ	GIVEN NAMES KLMNO	GIVEN NAMES PQRSTUVWXYZ	MORTGAGORS	BOOK	PAGE	Amount	BRIEF DESCRIPTION, LOCATION, ETC. ( Not Warranted )
36540 May 21, 1986 37969	United			mtg. Corp. Virginia	Mary Cathrine Denn Aldridge	1777	511	.16 40,873	Lot 3 West Georgia Rd.
May 22, 1986 38852	'			"	Robert C. Dobbin et al	1777	837	.00 15,000	westch. Sec. II Lot 32 Elmhurst Road
May 23, 1986 40013	"			"	Bronner Edward Allen	1778	28	.125 20,719	Lot 14, Richmond Hills Sec. III
June 2, 1986 46478	'			"	Roger W. Duncan et al	1779	857	.00 16,100	pt. lot 357 Lot 255 Creighton St. Colony
June 4, 1986 41259	"			"	Jerry Thomas Crosser	1780	574	.20 10,418	Westwood Waffle, Austin Tr. Lot 220 Bellwood Cir. Sec 3
June 10, 1986 41561	"			"	Gerald R. Glue	1781	754	.61 10,450	Kondron Circle Lot 4 + pt. lot 5
June 11, 1986 41609	'			"	Frederick A. Cook et al	1782	224	.95 19,502	Lot 11 Central Ave. Marshall Est. East Highland Ests.
June 12, 1986 43139	"			"	Lowell Marion Sweat	1782	308	.48 20,413	Lot 3 Caroline Ave. & West St.
June 23, 1986 43660	"			"	Bruce W. Thompson et al	1784	739	.72 15,461	Blyton Pines Mt. Tr. Lot 2 Wallingford Rd.
June 26, 1986 44031	"			"	John E. Allen, et al	1785	517	.03 23,604	Lot 27 Mountainbrook
June 30, 1986 44131	"			"	Thomas E. Erwin et al	1786	111	.28 23,629	Lot 4, Hampshire Hills Richmond Hills
June 30, 1986	"			"	R. C. Robertson et al	1786	221	.02 7,089	Lot 29, Dalax Dr.
July 1, 1986 513	"			"	Mark S. Grubbs et al	1786	287	.81 12,430	Lot 25 Collinwood Lane & Woodwood
July 1, 1986	"			"	J. Charles Burns	1786	419	.17 26,111	pt. lot 7 Spilly Rd.
July 3, 1986 1166	"			"	John William Skinner et al	1787	78	.00 16,500	Lot W. Earl St.
July 9, 1986	"			"	William A. Dentt et al	1788	42	.00 14,800	Sec. III Westwood & Mirville Lot 274, Cheyenne Dr.



# REVERSE or MORTGAGEE Index to Real Estate Mortgages — Greenville County, S. C.

REG. U. S. PAT. OFFICE *Chas McCott* County Indexes Since 1888 An Identifying Trade Mark

☞ Open at Proper Tab according to First Letter or Letters of Name and refer to Buff Sub-Index sheet for page reference.


COTT FAMILY NAME INDEX No. 75 © 1949  
MADE BY THE COTT INDEX COMPANY, COLUMBUS, OHIO  
SOLD BY PHOTO COPY SUPPLY, MAULDIN, S. C.

( )

FILE NUMBER	MORTGAGEES	GIVEN NAMES	GIVEN NAMES	GIVEN NAMES	MORTGAGORS	BOOK	PAGE	Amount	BRIEF DESCRIPTION, LOCATION, ETC.
DATE OF RECORD	FAMILY NAMES	ABCDEFGHIJ	IJKLMNO	PQRSTUVWXYZ					( Not Warranted )
1381 July 10, 1986	United			Virginia Mtg	Robert D. Brueggeman et al	1788	339	14,350	Lot 22, Dukeland Dr.
1610 July 11, 1986	"			"	William A. Gantt Jr.	1788	683	15,000	Lot 104 Newgate Dr. Bullinghan
2354 July 17, 1986	"			"	Cary S. Walker Cary Lamar Seigler et al	1789	847	2,379	Lot 14 pt. lot 2 Whitehall Street
3342 July 24, 1986	"			"	William A. Gantt Jr.	1791	383	14,000	Lot 574 Westwood Sec II
3535 July 25, 1986	"			"	Kenneth F. Fryar Jr.	1791	652	48,009	Lot 29 East Highlands Ests.
3535 July 25, 1986	"			"	James R. Logier et al	1791	656	15,460	Ave. Oakwood Cirrus. Lot 53 & Pt Lot 52. Idlewild
4872 Aug 4, 1986	"			"	John Barber et al	1793	712	12,200	Lot 161 Jovante Woods Sec 4
5716 Aug 8, 1986	"			"	Bernard R. Blair	1794	706	30,716	1.20 Acres Bethel Rd. Austin 29
6585 Aug 15, 1986	"			"	Burl D. Hart	1795	873	33,229	South Sec I. Simpsonville Lot 191 Ashdown Dr. Westwood
7037 Aug 19, 1986	"			"	Deborah A. Donald	1796	388	15,864	Charterfield Ests., Sec. I Lot 168 Piedmont Golf Course Rd.
7037 Aug 19, 1986	"			"	Stephen E. Dennis, et al	1796	392	8,287	Sec. 4 Lot 174 Creighton St. Colonial Hills
7112 Aug 19, 1986	"			"	Brenda M. McAllynn	1796	544	27,677	Garden Lot 27 North Garden Circle North
7817 Aug 25, 1986	"			"	Jae D. Thomason	1797	452	21,601	Lot 10 Beechwood Ave
10356 Sept 11, 1986	"			"	Ricky L. Brown	1801	144	9,398	'East Lynn' Lot 4 & 49 Airport Road
10357 Sept 11, 1986	"			"	Susan J. Hendrix	1801	148	31,855	Road Butler Sp. 1 Acre Car Woodruff Rd. & County
11754 Sept 22, 1986	"			"	B. Heaman Walker III	1803	148	10,409	3.00 Acres. D.L. Hwy 414

# REVERSE or MORTGAGEE Index to Real Estate Mortgages — Greenville County, S. C.

REG. U. S. PAT OFFICE *Chas McCott* County Indexes Since 1888 An Identifying Trade Mark

 Open at Proper Tab according to First Letter or Letters of Name and refer to Buff Sub-Index sheet for page reference.

COTT FAMILY NAME INDEX No. 75 © 1949  
MADE BY THE COTT INDEX COMPANY, COLUMBUS, OHIO  
SOLD BY PHOTO COPY SUPPLY, MAULDIN, S. C.

FILE NUMBER DATE OF RECORD	MORTGAGEES FAMILY NAMES	GIVEN NAMES ABCDEFGHIJ	GIVEN NAMES JKLMNO	GIVEN NAMES PQRSTUVWXYZ	MORTGAGORS	BOOK	PAGE	Amount	BRIEF DESCRIPTION, LOCATION, ETC. ( Not Warranted )
12387 Sept 26, 1986	United			<i>mtg. Corp. Virginia</i>	Long B. Jones	1804	82	<del>25</del> 47,525	Lot 100 Wedgefield Sec. I
12447 Sept 26, 1986	'			-	John E. Allen, et al	1804	240	.38 11,621	Candlewyrch Lane Lot 28 Mountainbank
13474 Oct 7, 1986	'			"	Bessie Faye Bishop Bridges	1805	714	.14 23,652	1st Blacks Rd
13929 Oct 16, 1986	"			"	Earl J. Sweeney	1806	312	.37 18,031	Tract 6
14152 Oct 7, 1986	'			"	Ricky L. Brown	<i>Re-Record</i> 1806	849	.93 9,398	East Lynn Sec. 1801 pgs. 144 & 145 Lots 48 + 49 Airport Rd
14110 Oct 7, 1986	'			"	Richard J. Pope, et al	1806	594	.24 30,716	3 Acre Barman R.R. Airtel
15384 Oct 15, 1986	"			"	Preston M. Scott	1808	421	.43 45,983	Lot 4 Bahen St
16020 Oct 21, 1986	"			"	James R. McAdoug, et al	1809	332	.57 25,500	Lot 28 Brasley Oaks Pleasant Valley
16207 Oct 22, 1986	"			"	Gerald R. Glue	1809	608	.65 12,934	Lot 41 Pleasant Ridge Ave
16208 Oct 22, 1986	"			'	Vivian S. Taylor	1809	612	.74 22,993	Lot 5 Old Augusta Rd
16794 Oct 27, 1986	"			"	Cathy M. Terry	1810	592	.41 8,996	High Maple Lot 131 Lenore Ave Sans Souci
16855 Oct 27, 1986	"			"	Louis M. Mims, Jr, et al	1810	691	.08 13,000	Lot 110 Silverleaf Sec 1B
17728 Oct 31, 1986	'			"	Richard F. Sharkey, et al	1812	263	.23 19,601	Mills Sec B. Lot 55 West 4th St Woodside
18563 Nov 6, 1986	'			-	Charln A. Ford, et al	1813	666	.00 5,700	Lot 251 Westwood South Sec I
19220 Nov 11, 1986	"			"	Thomas Clifford Dullight, Jr.	1814	677	.43 23,827	Forest Lot 33 Scarlett St Sherwood
19415 Nov 12, 1986	"			"	Perry L. Sprayberry	1814	942	.00 34,800	pt. Lot 8 Westwood Dr

# REVERSE or MORTGAGEE Index to Real Estate Mortgages — Greenville County, S. C.

REG. U. S. PAT OFFICE *Chas McCorkle* County Indexes Since 1888 An Identifying Trade Mark

Open at Proper Tab according to First Letter or Letters of Name and refer to Buff Sub-Index sheet for page reference.

COTT FAMILY NAME INDEX No. 75 © 1949  
MADE BY THE COTT INDEX COMPANY, COLUMBUS, OHIO  
SOLD BY PHOTO COPY SUPPLY, MAULDIN, S. C.

( )

FILE NUMBER DATE OF RECORD	MORTGAGEES FAMILY NAMES	GIVEN NAMES ABCDEFGH	GIVEN NAMES IJKLMNO	GIVEN NAMES PQRSTUVWXYZ	MORTGAGORS	BOOK	PAGE	Amount	BRIEF DESCRIPTION, LOCATION, ETC. ( Not Warranted )
19834 Nov 14, 1986	United	Companies	Financial Corp		Claude D. Peterson <sup>et al</sup>	1815	419	.00 83,500	Broad Forest Lot 165 Cannon Cw Pine
20352 Nov 18, 1986	"	"	"	Mts Corp. Virginia	jean A. Glur	1816	261	.67 13,035	Pleasant Valley Lot 232 Patomas Ave
20451 Nov 18, 1986	"	"	"	" "	Marie V. Sprayberry	1816	350	1.00 44,210	Rd. Lot 20 Dykeson Ave + Perry
20975 Nov 21, 1986	"	"	"	"	Clarence L. Zipp <sup>et al</sup>	1817	173	.50 36,400	21st Sec 3 Lot 9 Creighton St. Colonial
21835 Dec 1, 1986	"	"	"	Mts Corp Virginia	W. Ind Crawford <sup>et al</sup>	1818	790	.22 69,378	Lot Hampton Ave.
22407 Dec 3, 1986	"	"	"	Virginia mty.	Bob R. Jann. <sup>et al</sup>	1819	721	.48 7,176	Acres Lot 48 Coalbrook Dr. Magnolia
22407 Dec 3, 1986	"	"	"	"	Ellen Mae Sullivan	1819	729	.87 24,664	Austin Sp. 1 Acre Ridge Road Laurel Brook
24187 Dec 9, 1986	"	Companies	Mty. of A.C. Inc.	Virginia Corp.	James Perry Harrison <sup>et al</sup>	1820	926	.00 74,500	Lot
25065 Dec 15, 1986	"	"	"	Virginia mty.	Jerry D. Harlan <sup>et al</sup>	1822	205	.97 19,500	Bowditcher St Lot 43 Chickamauga Lane
25281 Dec 16, 1986	"	Companies	Mts of A.C. Inc.	Virginia Corp.	Bobby L. Dume	1822	754	.00 23,000	Sp. Lot Richardson Rd. Fairview
26040 Dec 22, 1986	"	"	"	Virginia mty.	Joseph Lang <sup>et al</sup>	1823	832	.00 18,000	Ranchette St Lot 25 Mustang Creek S. I
26698 Dec 29, 1986	"	"	"	" "	James M. Cabbage, Jr. <sup>et al</sup>	1825	66	.89 46,130	Lot 9 + pt lot 8 Paris Rd.
26698 Dec 29, 1986	"	"	"	" "	Donald R. Emerson <sup>et al</sup>	1825	72	.05 19,905	Acres Lot 196 Jasper Dr Augustus
28374 Jan 6, 1987	"	"	"	" "	Chas R. Hutchinson	1827	487	.14 5,459	Lot 68 Oakview Sec 5-B
28974 Jan 9, 1987	"	Companies	Financial Corp		William D. Browning <sup>et al</sup>	1828	646	.00 37,300	Lot 126 Chestnut Hills
29155 Jan 12, 1987	"	"	"	Virginia Corp	George Lewis Heid, Jr.	1828	820	.46 32,365	Oak Crest Sec II Lot 168 Maryland Ave.

# REVERSE or MORTGAGEE Index to Real Estate Mortgages — Greenville County, S. C.

REG. U. S. PAT OFFICE *Chas McCott* County Indexes Since 1888 An Identifying Trade Mark

Open at Proper Tab according to First Letter or Letters of Name and refer to Buff Sub-Index sheet for page reference.

COTT FAMILY NAME INDEX No. 75 © 1949 MADE BY THE COTT INDEX COMPANY, COLUMBUS, OHIO SOLD BY PHOTO COPY SUPPLY, MAULDIN, S. C.

FILE NUMBER DATE OF RECORD	MORTGAGEES FAMILY NAMES	GIVEN NAMES ABCDEFGH	GIVEN NAMES IJKLMNO	GIVEN NAMES PQRSTUVWXYZ	MORTGAGORS	BOOK	PAGE	Amount	BRIEF DESCRIPTION, LOCATION, ETC. ( Not Warranted )
30986 Jan 28, 1987	United	Companies		Mortgage of S.C.	Bertha Owens	1832	78	36,200	Lot 3 Santt Sp.
30986 Jan 28, 1987	"	"	"	"	James W. Hudgins, et al	1832	83	26,100	Mills see 6 Lot 2 Madden St. Duncan
31055 Jan 28, 1987	"	"	"	corp. Virginia Mort.	Low H. Barnette	1832	394	16,470	Longforest Dr. Lot 17 New Furman Heights
31293 Jan 30, 1987	"	"	"	"	Charles Thomas Bennett III	1832	906	65,500	Cleveland Forest Lot 62 Wildness Lane
31294 Jan 30, 1987	"	"	"	"	Roger S. Fox, et al	1832	902	66,795	3.82 acres
31944 Feb 3, 1987	"	Companies		S.C. Inc.	David Donald Phillip	1834	34	10,800	Santt Sp. Lot 44 North Estate of Crestwood
31998 Feb 4, 1987	"	Companies		Financial Corp	Joe Berry Robertson	1834	379	80,100	One Lot North Main St. 6th + Ashley
32455 Feb 6, 1987	"	"	"	Virginia Corp	George A. King	1835	97		Roll # 87-201 for mtg see Rembook 1659 p. 849 Release lien from judgment
33612 Feb 18, 1987	"	"	"	Virginia Corp	John W. Hall, et al	1837	97	31,020	Colonial Hills Sec III Lots 151 + 152 Ardmore Dr.
34918 Feb 27, 1987	"	"	"	"	Clarence E. English	1839	625	35,779	Lots 15 + 16 Mayfield Dr.
35275 Mar 2, 1987	"	"	"	"	Heyward M. Donald	1840	288	17,372	Lot 4 Sumner St.
35706 Mar 4, 1987	"	"	"	"	Norman J. Floyd	1841	34	19,000	Spec. # Lot 42 Linden Dr. "Pinehurst"
36033 Mar 5, 1987	"	Companies		mtg. of S.C. Inc.	James Perry Harrison	1841	576		For mtg. see Rem. Bk. 1820 p. 926 Mtg. assigned United Companies Life Ins Co.
36031 Mar 5, 1987	"	"	"	"	Clarence L. Lipp, et al	1841	577		For mtg. see Rem. Bk. 1817 p. 123 Mtg. assign. United Companies Life Ins Co.
36030 Mar 5, 1987	"	Companies		Fin. Corp.	William D. Browning Jr.	1841	578		For mtg. see Rem. Bk. 1828 p. 646 Mtg. assigned United Companies Life Ins Co.
36501 Mar 9, 1987	"	"	"	Virginia Corp.	Curtis M. Redisail, et al	1842	227		For mtg. see Rem. Bk. 1708 p. 653 Release lien from judgment roll # 87-880

# REVERSE or MORTGAGEE Index to Real Estate Mortgages — Greenville County, S. C.

REG. U. S. PAT. OFFICE *Chas. McClott* County Indexes Since 1888 An Identifying Trade Mark

Open at Proper Tab according to First Letter or Letters of Name and refer to Buff Sub-Index sheet for page reference.

COTT FAMILY NAME INDEX No. 75 © 1949  
MADE BY THE COTT INDEX COMPANY, COLUMBUS, OHIO  
SOLD BY PHOTO COPY SUPPLY, MAULDIN, S. C.

( )

FILE NUMBER DATE OF RECORD	MORTGAGEES FAMILY NAMES	GIVEN NAMES ABCDEFGHIJ	GIVEN NAMES JKLMNO	GIVEN NAMES PQRSTUVWXYZ	MORTGAGORS	BOOK	PAGE	Amount	BRIEF DESCRIPTION, LOCATION, ETC. ( Not Warranted )	
36978 Mar 14, 1987	United			Virginia <sup>Corp.</sup> Mtg.	J. David DeBuck	1842	724	.10 5,257	Manette Lot 27 Janet Hill Sub	
36977 Mar 11, 1987	"			" "	Thomas G. Burnett <sup>et al</sup>	1842	728	.16 28,184	Ordeal Tr. 1.53 acre McElhenny Rd.	
37927 Mar 16, 1987	"	Companies	Mtg of S.C. Inc.		James E. Katis <sup>et al</sup>	Mtgs + assign	1843	984	.12 28,900	Lot 43 Shady Pines
37910 Mar 16, 1987	"			Virginia <sup>Corp.</sup> Mtg.	Mark S. Grubbs <sup>et al</sup>	1843	913	.19 20,563	Lot 25 Ashwood Ct	
38485 Mar 24, 1987	"	Companies	Mtg of S.C. Inc.		Robert L. Wyatt <sup>et al</sup>	Mtgs + assign	1845	9	.12 50,100	Viper Lot 26 Montis De Paris
39433 Mar 24, 1987	"	Companies	Mtg of S.C. Inc.		Ellis M. Walker <sup>et al</sup>	Mtgs + assign	1846	417	.10 40,800	Lot Mitchell Rd Butler
40593 Mar 25, 1987	"			Virginia <sup>Corp.</sup> Mtg.	C. E. Coleman, <sup>et al</sup>	1847	58	.00 15,000	Pl. sub Lot 77 Wedgewood Terrace Denville	
42654 Mar 30, 1987	"			Virginia <sup>Corp.</sup> Mtg.	Hammie L. Chaplin <sup>III</sup>	1848	236	.80 27,677	Glenn Rd. Broad Glenn Denville Lot 8 Cor. Hillbrook Rd. & Broad	
42975 Apr 9, 1987	"	Companies	Mtg of S.C. Inc.		Kenneth Troy Allen <sup>et al</sup>	1851	182	.10 19,300	.72 Belvue Rd	
44685 Apr 10, 1987	"	Companies	Mtg of S.C. Inc.		Vernice C. Bush	1851	580	.00 8,600	Lot No. 28	
45332 Apr 20, 1987	"			Virginia <sup>Corp.</sup> Mtg.	James A. Watkins, <sup>et al</sup>	1853	918	.93 9,398	Lot 33 Wade Hampton Terrace	
47038 Apr 23, 1987	"	Companies	Mtg of S.C. Inc.		Billy Frank Jergin <sup>et al</sup>	Mtgs + assign	1855	16	.00 41,500	Lot
47571 May 1, 1987	"	"	"		George Willis Green <sup>et al</sup>	Mtgs + assign	1857	545	.10 26,300	Lot 3 Cross Plains Rd
47569 May 5, 1987	"			Mtgs Corp. Virginia	Gary Drammell <sup>et al</sup>	1858	304	.14 10,409	Lot 55 Belmont Hgts	
48675 May 5, 1987	"			" "	Gale E. Kisker	1858	308	.10 12,400	Dr Lot Circle Dr. & Coloma	
48675 May 11, 1987	"			" "	John G. Kays <sup>et al</sup>	1859	721	.86 18,995	Lot 76 & pt lot 75 Don Dr	

# REVERSE or MORTGAGEE Index to Real Estate Mortgages — Greenville County, S. C.

REG. U. S. PAT. OFFICE *Chas McCott* County Indexes Since 1888 An Identifying Trade Mark

 Open at Proper Tab according to First Letter or Letters of Name and refer to Buff Sub-Index sheet for page reference.

COTT FAMILY NAME INDEX No. 75 © 1949  
MADE BY THE COTT INDEX COMPANY, COLUMBUS, OHIO  
SOLD BY PHOTO COPY SUPPLY, MAULDIN, S. C.

FILE NUMBER DATE OF RECORD	MORTGAGEES FAMILY NAMES	GIVEN NAMES ABCDEFGHIJ	GIVEN NAMES JKLMNO	GIVEN NAMES PQRSTUVWXYZ	MORTGAGORS	BOOK	PAGE	Amount	BRIEF DESCRIPTION, LOCATION, ETC. ( Not Warranted )
49217 May 13, 1987 50571	United			Virg- Virginia Mtg.	Thomas M. Neely et al	1860	498	13.000	Lot 18 Woodmont Circle Brookforest
May 20, 1987 53314	"			" "	Walter Stanley Powell et al	1862	324	36.109	pt lot 35 Gordon St
June 3, 1987 56155	"			" "	Edward Michael Langley NKA Patricia Walton Both et al	1866	111	23,130	Unit 3 Hawaii Town
June 17, 1987 56662	"	S.C. Inc. Companies	mtg of		Patricia D. Walton	1869	538	6,100	Lot 15 Skyland Park Pine Hill Village
June 19, 1987 2549	"	"	" "		Willie Mack Jones	1870	190	24,600	Lot 75 West Castle Rd
July 15, 1987 2862	"	"	" "		James M. Bryson et al	1876	416	9,000	Lot 9
July 16, 1987 2928	"	"	" "		Alvin J. Gamberell et al	1876	757	46,300	Lot 2 Pine Hill Village
July 16, 1987 3148	"	"	" "	Virg- Virginia Mtg Co. American States of	R. Arnold Wells et al	1876	834	15,407	Lot South Franklin Rd
July 17, 1987 4018	"	"	" "	" "	Eddie M. Burk et al	1877	86	37,870	Lot 31 Coachman Est. - Sect II
July 22, 1987 5778	"	"	" "	" "	Patsy E. Hard et al	1878	91	37,500	Lot 27 Sunray Slopes
July 31, 1987 6211	"	Companies	Mtg. of L. Inc.		William B. Owens et al	1880	139	6,300	Lot 36 Deerye Road
Aug 3, 1987 6804	"	Companies	Financial Corp		Friedrich Pfliderer et al	1880	726	47,600	Lot 33 Farmington Acres
Aug 6, 1987 8693	"	Companies	Mtg of L. Inc.		Virginia Leahy Riden et al	1881	505	6,210	Lots + less lots
Aug 19, 1987 8831	"	"	" " "	" "	Billy Frank Sigmon	1883	742	46,600	Lot
Aug 19, 1987	"	Companies	Financial Corp.		James L. Lody, et al	1883	928	62,650	Lot 23 Colony Sub

(over)

(over)

# REVERSE or MORTGAGEE Index to Real Estate Mortgages — Greenville County, S. C.

REG. U. S. PAT. OFFICE *Chas McCott* County Indexes Since 1888 An Identifying Trade Mark

Open at Proper Tab according to First Letter or Letters of Name and refer to Buff Sub-Index sheet for page reference.

COTT FAMILY NAME INDEX No. 75 © 1949  
MADE BY THE COTT INDEX COMPANY, COLUMBUS, OHIO  
SOLD BY PHOTO COPY SUPPLY, MAULDIN, S. C.

( )

FILE NUMBER DATE OF RECORD	MORTGAGEES FAMILY NAMES	GIVEN NAMES ABCDEFGHIJ	GIVEN NAMES JKLMNO	GIVEN NAMES PQRSTUVWXYZ	MORTGAGORS	BOOK	PAGE	Amount	BRIEF DESCRIPTION, LOCATION, ETC. ( Not Warranted )
9319 Aug 21, 1987	United			America States of	Peggie K. Pruitt	1884	516	25,500 <sup>.00</sup>	Lot 26 Canterbury Sec II
" "	"			"	"	1884	516	14,000 <sup>.00</sup>	
9420 Aug 24, 1987	"			"	Joseph M. Longford <sup>etal</sup>	1884	611	37,000 <sup>.00</sup>	Lot 125 Sunny Slopes
16484 Aug 28, 1987	"	Companies	Mtg of S.C. Inc	"	Aaron R. Long <sup>etal</sup>	1885	823	6,000 <sup>.00</sup>	Depos Lot 58 Wade Hampton
16914 Sept 1, 1987	"	"	"	"	Richard L. Moser <sup>etal</sup>	1886	467	17,200 <sup>.00</sup>	Lot 10 Sans Souci
11976 Sept 8, 1987	"	"	"	"	Bertrude D. Johnson	1887	746	6,200 <sup>.00</sup>	Chick Springs Sp. Lot 2 Spring St, Green
12742 Sept 11, 1987	"			America States of	Ann J. Regensburger	1888	598	38,500 <sup>.00</sup>	Lot 109 Sparswood St Westwood Austin Sp.
" "	"			"	"	1888	598	2,300 <sup>.00</sup>	
14170 Sept 22, 1987	"	Companies	Mtg of SC Inc	"	Jerry Lee Mayes <sup>etal</sup>	1890	293	14,100 <sup>.00</sup>	Park Lot 21 Uneda Ave. Sherman
15518 Sept 30, 1987	"	"	"	"	Helen B. Edens	1891	813	11,400 <sup>.00</sup>	Lot 2 Pindel St.
17505 Oct 13, 1987	"	"	"	"	Marcus Doudy <sup>etal</sup>	1894	309	8,600 <sup>.00</sup>	Pleasant Valley Sec I Lot 115 Pleasant Ridge Ave.
19801 Oct 28, 1987	"	"	"	"	Dorothy M. Donald	1896	908	10,700 <sup>.00</sup>	Bot St. Queen Hts. Lots 20 + 21 On Julian St +
20088 Oct 29, 1987	"	Companies	Financial Corp.	"	S. Palmer <sup>etal</sup>	1897	190	37,400 <sup>.00</sup>	Washington Ave pt lots 8 + 9 South
20448 Oct 29, 1987	"	"	"	"	Friedrich Pfeiderer <sup>etal</sup>	1897	296		mtg. assigned United Companies Life Ins. Co. for mtg. on Ken Bl. 18 80 pg 726
21326 Nov 6, 1987	"	Company	Financial Corp.	"	J. L. Nisp	1898	857	17,000 <sup>.00</sup>	Pt. lots 5 + 6 Cathy St. Park Place

# REVERSE or MORTGAGEE Index to Real Estate Mortgages — Greenville County, S. C.

REG. U. S. PAT. OFFICE *Chas McCott* County Indexes Since 1888 An Identifying Trade Mark

Open at Proper Tab according to First Letter or Letters of Name and refer to Buff Sub-Index sheet for page reference.

COTT FAMILY NAME INDEX No. 75 © 1949  
MADE BY THE COTT INDEX COMPANY, COLUMBUS, OHIO  
SOLD BY PHOTO COPY SUPPLY, MAULDIN, S. C.

FILE NUMBER DATE OF RECORD	MORTGAGEES FAMILY NAMES	GIVEN NAMES ABCDEFGHIJ	GIVEN NAMES JKLMNO	GIVEN NAMES PQRSTUVWXYZ	MORTGAGORS	BOOK	PAGE	Amount	BRIEF DESCRIPTION, LOCATION, ETC. ( Not Warranted )
23091 Nov 11, 1987	United	Companie mty. of S.C. Inc.			Larry Jay Standard <sup>et al</sup>	1899	646	9,100 <sup>.00</sup>	Lot 4 & 5 U.S. Hwy 29
24723 Nov 23, 1987	"	Companie Financial Corp.			Betty Jo. Byers	1901	728	30,300 <sup>.00</sup>	Plat 144 E. North St. Etc.
25709 Dec 1, 1987	"	Companie mty of S.C. Inc.			Willie Mack Jones	1903	74		Mty assign United Companie Financial Corp for mty see Bk 1870 pg 190
"	"	"	"	"	"	1903	74		
26536 Dec 7, 1987	"	"	"	"	Betha C. Hudson <sup>et al</sup>	1904	170	5,800 <sup>.00</sup>	Hwy 75 Lot 60 Knox St Glendale
26913 Dec 9, 1987	"	"	"	"	L. H. Miles	1904	502	5,700 <sup>.00</sup>	Lot 4 Harris St
28964 Dec 23, 1987	"	Companie Fin. Corp.			Herbert O. Hodgson	1907	1	31,600 <sup>.00</sup>	Acres Lot 103 B. 03rd Ave Hunter
28967 Dec 23, 1987	"	Companie mty of S.C. Inc.			Alvin J. Gambrell	1907	6		Mty assign United Companie Financial Corp. for mty see Bk 1876 pg 757
"	"	"	"	"	"	1907	6		Co for mty see Bk 1117 pg 472 Mty assign The Leader mty
29419 Dec 29, 1987	"	Mty Servicing Corp.			Glenn B. Stout Jr.	1907	747		
30789 Jan 6, 1988	"	Companie Financial Corp.			J. L. Nix	1909	461		mty. assigned United Companie Life Ins. Co. Inc. - for mty see R.E. m. Bk. 1898 pg 857
"	"	"	"	"	"	1909	461		
32139 Jan 20, 1988	"	Companie mty of S.C. Inc.			Betty J. Sigmon	1910	117		Mty assign United Companie Financial Corp. for mty see Bk 1883 pg 742
"	"	"	"	"	"	1910	117		
32122 Jan 20, 1988	"	" " " "			Long J. Ambrose <sup>et al</sup>	1911	21		Blossom Terren Lot 22 Apple Ln Apple
32280 Jan 21, 1988	"	Companie Financial Corp of S.C.			Robert Wayne Hampton <sup>et al</sup>	1911	225	54,300 <sup>.00</sup>	Lot 103 Helms Dr



# REVERSE or MORTGAGEE Index to Real Estate Mortgages — Greenville County, S. C.

REG. U. S. PAT. OFFICE *Chas McCott* County Indexes Since 1888 An Identifying Trade Mark

☞ Open at Proper Tab according to First Letter or Letters of Name and refer to Buff Sub-Index sheet for page reference.

COTT FAMILY NAME INDEX No. 75 © 1949  
MADE BY THE COTT INDEX COMPANY, COLUMBUS, OHIO  
SOLD BY PHOTO COPY SUPPLY, MAULDIN, S. C.

( )

FILE NUMBER	MORTGAGEES FAMILY NAMES	GIVEN NAMES ABCDEFGHIJ	GIVEN NAMES JKLMNO	GIVEN NAMES PQRSTUVWXYZ	MORTGAGORS	BOOK	PAGE	Amount	BRIEF DESCRIPTION, LOCATION, ETC. ( Not Warranted )
DATE OF RECORD									
36269 Feb 22, 1988	United				Daniel G. Hart Raymond King SIKJA	1915	733	42,100	St Lot 49 & pt lat 50 Concord
36564 Feb 24, 1988	"				Raymond King Holley	1916	24	29,900	Subd. Sec II Lot 117 Baking Rd. Dakewood
36791 Feb 25, 1988	"				James A. Murrell et al	1916	315	50,000	Lot 1+2 Peach House. Dake
37293 Feb 29, 1988	"				William Edward Dutton, Jr.	1916	984	6,000	Lot 75 Belmont Hgt. S.W.
38680 Mar 9, 1988	"				J. V. Howie	1918	612		Mtg assign Comprehensive Foreclosure Sew. Corp. For Mtg see Bl. 1448 pg 224 & correction Mtg Bl. 1465 pg 936
"	"				" "	1918	612		
"	"				" "	1918	612		
40798 Mar 23, 1988	"				Roger William Wilbanks et al	1921	5	26,200	Lot Lewis Bridge Rd. Highlands Sp
41655 Mar 29, 1988	"				Erlene O'Neill Coleman	1922	5	18,000	Augusta Rd Lot 270 Sec B. Woodglen Ln.
42570 Mar 4, 1988	"				Mario Castaneda	1923	184	19,600	Sp. 0.91 acres Country Rd. Oreal
43764 April 11, 1988	"				Steven M. Moore et al	1924	628	35,710	Lot 55 Westwood South Sec II Simpsonville
"	"				" "	1924	628	5,790	
43824 April 12, 1988	"				Jordan S. Orange et al	1924	692	13,666	Lot 227 Ashburn Way Westwood South
"	"				" "	1924	692	27,340	
44167 April 13, 1988	"				Linda M. Huppeling et al	1925	72	42,000	Westwood Sec II Austin Sp Simpsonville Lot 739 Larkwood Dr.
45065 April 19, 1988	"				Claude Rider	1926	151	15,100	Also 1.32 acres Ballou Rd. 2 ac 1/2 - 51.8 acres less pt 3

# REVERSE or MORTGAGEE Index to Real Estate Mortgages — Greenville County, S. C.

REG. U. S. PAT. OFFICE *Chas McCott* County Indexes Since 1888 An Identifying Trade Mark

Open at Proper Tab according to First Letter or Letters of Name and refer to Buff Sub-Index sheet for page reference.

COTT FAMILY NAME INDEX No. 75 © 1949  
MADE BY THE COTT INDEX COMPANY, COLUMBUS, OHIO  
SOLD BY PHOTO COPY SUPPLY, MAULDIN, S. C.

FILE NUMBER	MORTGAGEES FAMILY NAMES	GIVEN NAMES ABCDEFGHIJ	GIVEN NAMES JKLMNO	GIVEN NAMES PQRSTUVWXYZ	MORTGAGORS	BOOK	PAGE	Amount	BRIEF DESCRIPTION, LOCATION, ETC. ( Not Warranted )
45219 April 20, 1988	United			America States of	Tracy L. Zwartman	1926	439	37,000	Alpen by I Lot 55 Barclay Dr Sunny Near Marietta
43752 April 25, 1988	"	Companies	Financial Corp		Randall Lee Barton et al	1927	159	23,100	Sec II Lot 13 Shady Pines
49654 May 16, 1988	"	"	"	"	Gean Mto	1932	330	26,600	Lot 202 Del Norte Estates
53192 June 1, 1988	"		Corp.	mtg servicing	Clayde E. Butt, et al	1936	413		Mtg corp. for mtg, see Rev bk 1046 pg 243 Mtg assign to Federal Home Loan
53193 June 1, 1988	"		Corp.	mtg servicing	Lucl E. Vandadore, et al	1936	414		Mtg corp for mtg, see bk 1036 pg 547 Mtg assign to Federal Home Loan
53194 June 1, 1988	"		Corp.	mtg servicing	Charles D. Ganett, et al	1936	413		Mtg corp. for mtg, see bk 1098 pg 557 Mtg assign to Federal Home Loan
54078 June 7, 1988	"	Companies	mtg. of S.C.	Inc.	Randy C. Gillespie et al	1937	724	12,600	Bellingham, Sec. 1 Simpsonville Lot 164 Cloverdale Lane
54535 June 8, 1988	"	Companies	Financial Corp.		Joey D. Metcalf	1938	269	35,600	Jama Bates Sp. Travelers Rest Pt lot 27 Joler Rd. Meadowbrook
57232 June 23, 1988	"	Companies	Financial Corp		Henry E. Bramble	1941	607	18,800	Lot 77+78 Oak St
57560 June 27, 1988	"	Companies	Financial Corp.		Albert T. Sanders et al	1942	39	36,300	brove sp. Lot = 1.0 Acres Chickadee Black Rd
58213 June 29, 1988	"	Companies	Financial Corp		Pearline M. Sullivan et al	1942	871	27,900	St & pt Street Lot 14 & pt Lot 27 Wakefield
4029 July 25, 1988	"	Companies	Financial Corp.		George W. Crapp et al	1948	747	51,100	Lot 196 Orchard Acres
7275 Aug 9, 1988	"	Companies	Financial Corp.		Guluis R. Bowers, et al	re-record	781	17,400	see Rev bk 1925 pg 361 Lot 6 Manning St, for org mtg
7274 Aug 9, 1988	"	"	"	"	Mario Castaneda	re-record	785	19,600	bk 1923, pg 184 Plac, O'neal Sp for org mtg see
8339 Aug 15, 1988	"	"	"	"	Dorothy M. McDonald	1953	991	16,900	Queen Hgts Lot 20+21 Gulian & Bal St.
8525 Aug 16, 1988	"	"	"	"	Mary M. Frode	Re-record	276	9,800	for mtg see bk 1895 pg 928 Lot 129 Brownwood Dr

# REVERSE or MORTGAGEE Index to Real Estate Mortgages — Greenville County, S. C.

REG. U. S. PAT. OFFICE *Chas McClellan* County Indexes Since 1888 An Identifying Trade Mark

Open at Proper Tab according to First Letter or Letters of Name and refer to Buff Sub-Index sheet for page reference.

COTT FAMILY NAME INDEX No. 75 © 1949  
MADE BY THE COTT INDEX COMPANY, COLUMBUS, OHIO  
SOLD BY PHOTO COPY SUPPLY, MAULDIN, S. C.

( )

FILE NUMBER	MORTGAGEES	GIVEN NAMES	GIVEN NAMES	GIVEN NAMES	MORTGAGORS	BOOK	PAGE	Amount	BRIEF DESCRIPTION, LOCATION, ETC.
DATE OF RECORD	FAMILY NAMES	ABCDEF GH	IJKLMNO	PQRSTU VWXYZ				( Not Warranted )	
9661 Aug 23, 1988	United	Fin. Corp. Companies			John R. Cash	1955	639	.00 56,800	Mtn Creek Rd. Pt lot 1 = 6.13 acres
10537 Aug 29, 1988	"	" "			Allen K. Arnold	1956	818	.00 32,300	Helen Hwy Lot 178 South Sp.
10880 Aug 30, 1988	"	Companies	Mtgs of A.C. Inc.		Joseph P. Long <sup>et al</sup>	1957	235	.02 4,000	0.84 acres
11048 Aug 30, 1988	"			States of America	Ronald N. Johnson <sup>et al</sup>	1957	524	.00 40,000	Lot 153 Canterbury Sec I
11051 Aug 30, 1988	"			States of America	Gary B. Reese <sup>et al</sup>	1957	528	.00 30,600	Lot 180 Sunny Slopes Sec III
11784 Sept 2, 1988	"			States of America	Ruth W. Dewathan	1958	479	.00 38,500	Barclay Dr Lot 73 Sunny Slopes Sec I
11889 Sept 2, 1988	"			States of America	Malcolm H. G. Brown	1958	621	.00 22,500	1.0 acres Jesus Bldg Rd
12537 Sept 8, 1988	"	Companies	Mtgs of A.C. Inc		Mary W. Durham <sup>et al</sup>	1959	360	.86 3,699	Pg. 34 Lot 76 + pt lot 77 Plat Bk 9-U
14834 Sept 22, 1988	"	Companies	Corp		Mario Castaneda <sup>3-11-93 AFA Maria Castaneda</sup>	1961	916	.00 26,800	0.91 acres Oneal Sp
14841 Sept 22, 1988	"			Mtgs Corp. Virginia	Richard J. Starkey <sup>et al</sup>	1961	960		Release of Lien from Judgment Rec # 88-4532 2nd Mtgs Sec Bk 1812 pg 263
"	"			"	"	1961	960		
15337 Sept 26, 1988	"		Melville Homes of America		John L. Juman Jr.	1962	494		Mtgs on Bk 1288 pg 39 Substitution of Trustee Fee
15582 Sept 27, 1988	"	Companies	Mtgs of A.C. Inc.		George W. Thomas	1962	830	.00 15,400	Lot 23 Heathbury Dr Slopes Sec I
18705 Oct 14, 1988	"			America States of	Dennis Z. Lilley <sup>et al</sup>	1966	691	.00 40,500	Lot 11 Rawood Dr. Sunny
21237 Oct 31, 1988	"			American States of	Kay D. Moore	1969	752	.00 40,000	Sec III Lot 183 Sunny Slopes
21699 Nov 1, 1988	"	Companies	Mtgs of A.C. Inc.		Marion P. Walls <sup>et al</sup>	1970	385	.00 38,800	Lot 14 Staunton Ct

# REVERSE or MORTGAGEE Index to Real Estate Mortgages — Greenville County, S. C.

REG. U. S. PAT. OFFICE *Chas. McCott* County Indexes Since 1888 An Identifying Trade Mark

Open at Proper Tab according to First Letter or Letters of Name and refer to Buff Sub-Index sheet for page reference.

COTT FAMILY NAME INDEX No. 75 © 1949  
MADE BY THE COTT INDEX COMPANY, COLUMBUS, OHIO  
SOLD BY PHOTO COPY SUPPLY, MAULDIN, S. C.

FILE NUMBER DATE OF RECORD	MORTGAGEES FAMILY NAMES	GIVEN NAMES ABCDEFGHIJ	GIVEN NAMES KLMNO	GIVEN NAMES PQRSTUVWXYZ	MORTGAGORS	BOOK	PAGE	Amount	BRIEF DESCRIPTION, LOCATION, ETC. ( Not Warranted )
21434 Nov 1, 1988	United				William A. Little	1970	05		Mtg assign Home Savings of America a U.S. Savings Bank
"	"				"	1970	05		See mtg see Bl 1117 p 213
26383 Dec 1, 1988	"				M/Ma Jody C. Crawford			100	Parkwood Int Sec. I + II Mauldin
26641 Dec 2, 1988	"	Companies Financial Corp.			Jody C. Kinney	1975	670	32,100	Lot 74 Shadcrest Dr
26651 Dec 2, 1988	"	Companies Mtg. U.S.C. Inc.			William D. Owens	1975	967	10,700	Lot 36 Georgia Pl.
26651 Dec 2, 1988	"				Michael C. Thomas	1975	949	41,000	Bunklin Sp.
26786 Dec 5, 1988	"				Q.R. Fox Properties, a S.C.	1976	121		Lot West Chapman Rd
"	"				"	1976	121		Release of Lien from judgment Roll #88-6063 for mtg see Bl 1697 pg. 573 + Re Record Bl 1703 pg 672
189 Jan 3, 1989	"				Rudy River Development	1981	535		Release of Lien from judgment Roll 88-60648 for mtg see Bl 1501 pg 89
"	"				"	1981	535		
1993 Jan 13, 1989	"				Anthony J. Butler	1983	565	22,030	Lot 713 Davenport Rd
"	"				"	1983	565	21,855	Austin Sp. S'ville
3056 Jan 20, 1989	"	Companies Financial Corp			M/Ma Elizabeth Warlick Henderson	1984	729	29,700	Reg. Unit 248 Inglewood Hwy Prop
3045 Jan 20, 1989	"				Elizabeth A. Warlick			100	Hillams St
4602 Jan 31, 1989	"				Johnny L. Greer	1984	716	34,000	Lot 10 Friendship Hts
4601 Jan 31, 1989	"	Companies Financial Corp.			Randall Lee Baston	1986	464	23,100	see Bl 1927 pg 159
6719 Jan 31, 1989	"	Companies Financial Corp.			M/Ma Reagan King Holley	1986	468	29,900	Lot 13 Shady Pines for mtg see Bl 1916 pg 24
Jan 14, 1989	"				Reagan King			100	Lot 117 Baking Rd. Oakview
"	"				George C. Walker	1988	778	31,490	Lot 57 Westwood
"	"				"	1988	778	10,510	see II

# INDIRECT or MORTGAGEE Index to Real Estate Mortgages — Greenville County, S. C.

REG. U. S. PAT OFFICE *Chumlett* County Indexes Since 1888 An Identifying Trade Mark

Open at Proper Tab according to First Letter or Letters of Name and refer to Buff Sub-Index sheet for page reference.

COTT FAMILY NAME INDEX No. 75 © 1949  
MADE BY THE COTT INDEX COMPANY, COLUMBUS, OHIO  
SOLD BY PHOTO COPY SUPPLY, MAULDIN, S. C.

( )

FILE NUMBER DATE OF RECORD	MORTGAGEES FAMILY NAMES	GIVEN NAMES ABCDEFGHIJ	GIVEN NAMES JKLMNO	GIVEN NAMES PQRSTUVWXYZ	MORTGAGORS	BOOK	PAGE	Amount	BRIEF DESCRIPTION, LOCATION, ETC. ( Not Warranted )
7519 Feb 20, 1989	United	Companies	Mtly of S.C. Inc.		Alan R. Gulliff	1989	731	7,600	Lot 12 & pt Lot 11 Circle St Edwards Rd
7518 Feb 20, 1989	"	Companies	Financial Corp.		Janice Cole Wimsatt	1989	727	24,300	Tract 2 = 8.0 acres Saluda Sp. Cleveland Sp. Sec 8
8280 Feb 24, 1989	"	Companies	Financial Corp.		Donald Thomas Cisson	1990	481	20,700	Lot 6 Blythe Shoals Dr Pg 731
8279 Feb 24, 1989	"	Companies	of S.C. Inc		Alan R. Gulliff	Construction Mtly			200 Mtly on Bl 1437 pg 674 + Bl 1989
8600 Feb 28, 1989	"	Companies	Financial Corp.		Al R. Gulliff	1990	485	8,000	Lot 12 & pt Lot 11 Circle St
11251 Mar 15, 1989	"	Companies	Financial Corp.	America States of	Russell K. Blanton	1990	852	18,300	Lot Old Anderson Rd
"	"	"	"	"	Kent S. Armstrong	1993	729	18,220	Lot 256 Westwood L. See I D'ville
11482 Mar 16, 1989	"	Companies	Financial Corp.	"	"	1993	729	28,550	
"	"	"	"	"	Bobby C. Daniel	1994	14	30,700	1 acre Mud Creek Rd Saluda Sp. & also Pt Lot 2 Plat Bl 44 Pg 119
11856 Mar 20, 1989	"	"	"	America States of	Karen B. Jaylor	1994	423	36,500	Lot 12 Sunny acres
11990 Mar 20, 1989	"	"	"	America States of	Water Co. Inc. Blue Ridge Rural	1994	568	2,664,619	0.78 acres S.C. Hwy 11
12545 Mar 23, 1989	"	Companies	Financial Corp.	America States of	Alfred O. Leamon	1995	298	35,900	Lot 10 Prosperity Ave Slope Sub. Sec. II
12746 Mar 24, 1989	"	"	"	America States of	Edward B. Duwall	1995	499	40,000	Lot 160 Duncan Rd. Sunny & Urban Dev. 200 Mtly on Bl 1466 pg 58
14541 Apr 5, 1989	"	"	"	America States of	Eugene Raymond Adair	1997	963		Mtly assign U.S. Dept of Housing
15478 Apr 11, 1989	"	Companies	Financial Corp.		Elizabeth A. Warlick Elizabeth Warlick Hendon	1999	78	37,200	Unit 248 Ingleside Htg Prop Reg

(over)

# INDIRECT or MORTGAGEE Index to Real Estate Mortgages — Greenville County, S. C.

REG. U. S. PAT. OFFICE *Chas McCott* County Indexes Since 1888 An Identifying Trade Mark

 Open at Proper Tab according to First Letter or Letters of Name and refer to Buff Sub-Index sheet for page reference.

COTT FAMILY NAME INDEX No. 75 © 1949  
MADE BY THE COTT INDEX COMPANY, COLUMBUS, OHIO  
SOLD BY PHOTO COPY SUPPLY, MAULDIN, S. C.

FILE NUMBER DATE OF RECORD	MORTGAGEES FAMILY NAMES	GIVEN NAMES ABCDEFGHIJ	GIVEN NAMES JKLMNO	GIVEN NAMES PQRSTUVWXYZ	MORTGAGORS	BOOK	PAGE	Amount	BRIEF DESCRIPTION, LOCATION, ETC. ( Not Warranted )
15531 April 11, 1989	United			America States of	Kent D. Armstrong <i>et al</i>	Re Record 1999 160		.00 18,220	Lot 256 Westwood South Sub. Sec. 1 + 2 Simpsonville 30 acg Mtg see Bk 1993 pg. 729
"	"			"	"	Re Record 1999 160		.94 25,798	
17723 Apr 25, 1989	"	Companies Financial Corp.			Elizabeth W. Hendren	2001 509		.00 17,100	Pt. lots 102 + 103 Northwood Sub. America 30 ac Mtg see Bk 1117 pg 213 Mtg assign Home Savings & 89-1600 30 ac Mtg see Bk 1876 pg 416
19947 May 8, 1989	"			Mtg Servicing Corp.	William A. Sitts	2003 985			Releasing lien from Judgment Rec. Windsor Park
20345 May 10, 1989	"	Companies Mtg of S.C.			James M. Byson <i>et al</i> 31119 James C. Rethburn	2004 548			Lot 70 Swinton Dr. Brew
21346 May 12, 1989	"	Companies Financial Corp.			Janice Jones Woody	2005 585		.00 28,700	
21439 May 12, 1989	"	Companies Financial Corp.			Raymond Z. Johnson <i>et al</i>	2005 675		.00 25,900	Lot 59 Deer Mill Village
25699 June 13, 1989	"	Companies Mtg of S.C. Inc.			Robert A. McDowell	2010 710		.00 28,000	Lot 51 Valley View Ln Bridge Rd.
26239 June 16, 1989	"	Companies Financial Corp.			Josely Diane Beck	2011 235		.00 22,200	Tract 16 = 4.03 ac in M <sup>c</sup> Kittrick Valley Sec. 2
27173 June 22, 1989	"	Companies Financial Corp.			Steven A. Bryant	2012 317		.00 34,300	Lot 29 South Ave. Judson Mills
28282 June 29, 1989	"	Companies Financial Corp.			Annette Owens Floyd	2013 582		.00 17,600	Lot 7 Rosewood Way Ordeal Sp.
31279 July 19, 1989	"	Companies Financial Corp.			Harold M. Craig Jr. <i>et al</i>	2017 45		.00 57,200	Lot 46 Sail Ave Park Sec. II
34506 Aug 4, 1989	"	Companies Mtg of S.C.			Jerry Lee Mayer <i>et al</i>	2020 919		.00 19,600	Lot 21 Uneda Dr Sherman
34505 Aug 4, 1989	"	Companies Financial Corp.			Patricia Ann Wood <i>et al</i>	2020 923		.00 11,300	Lot North Franklin Rd. Fountain Inn
34490 Aug 4, 1989	"			America States of	Robert Z. Green, Sr.	2020 870		.00 42,800	Lot Hilloma St. + Cherry Ln Seaview Rest
42503 Sept 21, 1989	"	Companies Financial Corp.			Robert Maxwell	2029 694		.00 15,900	pt Lot 60 Second St

# INDIRECT or MORTGAGEE Index to Real Estate Mortgages — Greenville County, S. C.

REG. U. S. PAT. OFFICE *Chem-Lock* County Indexes Since 1898 An Identifying Trade Mark

Open at Proper Tab according to First Letter or Letters of Name and refer to Buff Sub-Index sheet for page reference.

COTT FAMILY NAME INDEX No. 75 © 1949  
MADE BY THE COTT INDEX COMPANY, COLUMBUS, OHIO  
SOLD BY PHOTO COPY SUPPLY, MAULDIN, S. C.

( )

FILE NUMBER DATE OF RECORD	MORTGAGEES FAMILY NAMES	GIVEN NAMES ABCDEFGH	GIVEN NAMES IJKLMNO	GIVEN NAMES PQRSTUVWXYZ	MORTGAGORS	BOOK	PAGE	Amount	BRIEF DESCRIPTION, LOCATION, ETC. ( Not Warranted )
42815 Sept 22, 1989	United			America States of	Douglas E. Cleveland	2030	25		Subordination Agreement Security see Bk 1331 pg 701 to Right of way + Easements in Deed Bk 1366 pg 524
"	"			"	" "	2030	25		
"	"			"	" "	2030	25		
46143 Oct 12, 1989	"	Founders Life Ins. Co.			George B. Nalley Jr.	2033	973		Ins. Co. Security see Bk 1750 pg 614 Mtg assign Protective Life
48768 Oct. 27, 1989	"	Companies Financial Corp.			Edward D. Batson	2036	828	8,600	0.77 acre Plat Bk 12-R pg 60
49062 Oct 30, 1989	"	Companies Financial Corp			Francis L. Griswold	2037	302	20,800	ave Lot 18 Fair Hgts. Greenville
49674 Nov 2, 1989	"	Companies Financial Corp.			Allen D. Beattie Sr.	2038	135	37,250	Lot 38 Mt Pleasant Ave
49673 Nov 2, 1989	"	Companies Financial Corp.			Bruce Derrick	2038	140	14,000	3 acres Keller Bridge Rd
49682 Nov 2, 1989	"	Companies Financial Corp			Kenneth W. Dickman	2038	129	6,300	Lots 9+10 Berry Glen
51588 Nov 14, 1989	"			America States of	Tommy Lee White Jr.	2040	497		Subordination Agreement Security see Bk 1388 pg 790 to
"	"			"	" "	2040	497		Easement + Right of way in Deed Bk 1362 pg 467
"	"			"	" "	2040	497		
52398 Nov 20, 1989	"	Companies Financial Corp.			Sydney B. Smith	2041	306	81,350	2 ac Diverger Rd.
53320 Nov 28, 1989	"	Companies Mtg. of S.C. Inc.			Dolan Eugene Vanaloe	2042	382	9,100	Belle Meade North 7p Lot 176 West Rochester Blvd.
53850 Nov 30, 1989	"	of Omaha Life Ins Co.			of Omaha Life Ins Co.	2043	51	3,110,000	Enterprise Blvd. 2.6979 acres Venture Dr +
53835 Nov. 30, 1989	"	of Omaha Life Ins. Co.			of Omaha Life Ins. Co.				89-4008 see Exhibit A Fifties - tract Enterprise Blvd

# INDIRECT or MORTGAGEE Index to Real Estate Mortgages — Greenville County, S. C.

REG. U. S. PAT. OFFICE *Chester McCott* County Indexes Since 1888  
An Identifying Trade Mark

 Open at Proper Tab according to First Letter or Letters of Name and refer to Buff Sub-Index sheet for page reference.

COTT FAMILY NAME INDEX No. 75 © 1949  
MADE BY THE COTT INDEX COMPANY, COLUMBUS, OHIO  
SOLD BY PHOTO COPY SUPPLY, MAULDIN, S. C.

FILE NUMBER DATE OF RECORD	MORTGAGEES FAMILY NAMES	GIVEN NAMES ABCDEFGH	GIVEN NAMES IJKLMNO	GIVEN NAMES PQRSTUVWXYZ	MORTGAGORS	BOOK	PAGE	Amount	BRIEF DESCRIPTION, LOCATION, ETC. ( Not Warranted )
56012 Dec 13, 1989	United	Companies	Financial	Corp.	Rebecca A. Key	2045	532	34,200 <sup>.00</sup>	Lot 12 Augusta Ct
58408 Dec 29, 1989	"	Companies	Mtg.	of S.C.	Mary W. Durham <i>et al</i>	2048	376		Released by deed from judgement Roll 89-5417 For Mtg see Pl. 1959 ps 360
"	"	"	"	"	" " "	2048	376		
58579 Dec 29, 1989	"	"	"	America States of	Lynne H. Bishop	2048	544	29,466 <sup>.04</sup>	Lot 38 West Dr. - Coleman Hqts. Sub.
"	"	"	"	" "	" " "	2048	544	10,290 <sup>.00</sup>	