

# INDIRECT or MORTGAGEE Index to Real Estate Mortgages — Greenville County, S. C.

REG. U. S. PAT. OFFICE *Chas McCorkle* County Indexes Since 1888 An Identifying Trade Mark

☞ Open at Proper Tab according to First Letter or Letters of Name and refer to Buff Sub-Index sheet for page reference.

COTT FAMILY NAME INDEX No. 75 © 1949  
MADE BY THE COTT INDEX COMPANY, COLUMBUS, OHIO  
SOLD BY WALKER, EVANS & COGSWELL CO., CHARLESTON, S.C.

(A)

FILE NUMBER	MORTGAGEES	GIVEN NAMES	GIVEN NAMES	GIVEN NAMES	MORTGAGORS	BOOK	PAGE	Amount	BRIEF DESCRIPTION, LOCATION, ETC. ( Not Warranted )
DATE OF RECORD	FAMILY NAMES	ABCDEFGH	IJKLMNO	PQRSTUVWXYZ					
15843 Jan. 2, 1975	<i>United</i>			<i>America</i>	<i>Leggy Jo S. Featherston</i>	1330	629	.00 20,700	<i>austin sp. Spille</i> <i>Lot 519 Westwood Sec. V.</i>
16144 Jan. 7, 1975	"			"	<i>David R. Aldrich, etal</i>	1330	813	.00 21,800	<i>"Jummy Slaps" Sec. 1</i> <i>Lot 44 Wendfield Dr.</i>
16291 Jan. 8, 1975	"			"	<i>Thomas A. Dutton, etal</i>	1331	37	.00 21,000	<i>Westwood Sec. V. Spille austin sp.</i> <i>Lot 474 Schillwood Dr.</i>
16354 Jan. 9, 1975	"			"	<i>Douglas E. Cleveland, etal</i>	1331	101	.00 21,100	<i>Spille, austin sp.</i> <i>Lot 396 Sec. V. Westwood</i>
16516 Jan. 13, 1975	"			"	<i>Ellard Darrell Pence, etal</i>	1331	267	.00 20,350	<i>O'Neal sp.</i> <i>1.33 acs. State Hwy. 290,</i>
17017 Jan. 17, 1975	"			"	<i>George N. S. Edwards, etal</i>	1331	628	.00 21,500	<i>Westwood Sec. V. Spille austin sp.</i> <i>Lot 546 Cheshwood Court</i>
17018 Jan. 17, 1975	"			"	<i>anton J. nedmed, Jr., etal</i>	1331	632	.00 22,000	<i>Sec. V. Spille austin sp.</i> <i>Lot 415 agewood Dr. Westwood</i>
17428 Jan. 23, 1975	"			"	<i>Johnny L. Barksdale, etal</i>	1331	885	.00 21,100	<i>Meadow acres Sec. V. Spille</i> <i>Lot 21 Cul-de-sac</i>
17600 Jan. 27, 1975	"			"	<i>Serry W. Mathison, etal</i>	1332	23	.00 22,000	<i>"Westwood" Spille, austin sp.</i> <i>Lot 413 agewood Dr. Sec. V.</i>
17763 Jan. 28, 1975	"			"	<i>Leggy Jo S. Featherston</i>	Re-Record 1332	161	.00 20,700	<i>austin sp. Spille</i> <i>Lot 519 Westwood Sec. V.</i>
17946 Jan. 30, 1975	<i>United</i>			<i>America</i>	<i>Johnny L. Barksdale, etal</i>	Re-Record 1332	285	.00 21,100	<i>acres Sec. V. Spille</i> <i>Lot 21 Cul-de-sac meadow</i>
18653 Feb. 10, 1975	"			"	<i>Walter D. Hawkins, Jr., etal</i>	1332	878	.00 14,900	<i>Village, Sec. 1 Stone sp.</i> <i>Lot 23 Chesley Dr. Ste</i>
18763 Feb. 11, 1975	"			"	<i>Thomas D. Paeth</i>	1332	980	.00 14,700	<i>Lot 24 Alice St. Sunset</i>
19110 Feb. 14, 1975	"			"	<i>Charles M. Masters</i>	1332 1333	980 189	.00 3,730 15,600	<i>Hghts. St. Inn</i> <i>Sellingham</i> <i>Lot 25 abbotsford Dr.</i>

*Court for the District of Columbia*

*America*  
*States of*

# 2 INDIRECT or MORTGAGEE Index to Real Estate Mortgages — Greenville County, S. C.

REG. U. S. PAT. OFFICE *Chas. McCott* County Indexes Since 1888 An Identifying Trade Mark

Open at Proper Tab according to First Letter or Letters of Name and refer to Buff Sub-index sheet for page reference.

COTT FAMILY NAME INDEX No. 75 © 1949  
MADE BY THE COTT INDEX COMPANY, COLUMBUS, OHIO  
SOLD BY WALKER, EVANS & COGSWELL CO., CHARLESTON, S.C.

FILE NUMBER DATE OF RECORD	MORTGAGEES FAMILY NAMES	GIVEN NAMES ABCDEFGHIJ	GIVEN NAMES JKLMNO	GIVEN NAMES PQRSTUVWXYZ	MORTGAGORS	BOOK	PAGE	Amount	BRIEF DESCRIPTION, LOCATION, ETC. ( Not Warranted )
19448 Feb. 20, 1975	United			America States Of	John W. Todd	1333	456	17,500	The Village Sec. 1 Lot 64 Chesley Dr.,
19766 Feb. 24, 1975	"			" "	Lowell Gosnell <i>Marchbanks, et al</i>	1333	692	19,000	Lot Gosnell Dr. Sec. III, Sville, austeri sp.
19916 Feb. 26, 1975	"			" "	Benjamin Thomas <i>et al</i>	1333	825	20,000	Lot 182 Chryenne Dr. Westwood
20157 Feb. 28, 1975	"			" "	Willie E. Madden	1334	5	18,100	The Village Lot 54, Newcastle Place Sec. E Westwood, Sville, austeri sp.
20194 Feb. 28, 1975	"			" "	Ronald J. Maness	1333	971	22,000	Lot 400 Siblewood Dr.
20262 Mar. 3, 1975	"			" "	Jerry W. Hutchison <i>et al</i>	1334	127	19,800	Sunny Slopes Sec. 1 Lot 57 Barclay Dr.
20362 Mar. 4, 1975	"			" "	Errett J. Kennedy	1334	197	16,353	Lot 115 Shrounake Lane + Sparswood St. Westwood Sec. II, Sville, austeri sp.
" " 21281	"			" "	" " " " " <i>et al</i>	1334	197	-00	Sunny Slopes, Sec. 1
21336 Mar. 14, 1975	"			" "	Michael W. Fortner	1334	871	19,800	Lot 53 Barclay Dr.,
21730 Mar. 17, 1975	"			" "	Thomas J. Bentley	1334	938	16,800	Lot 6 midway acres
22107 Mar. 21, 1975	"			" "	Melvin C. Shry	1335	227	20,500	1.0 acre Forks Shale Rd. Westwood Sec. 5
22144 Mar. 26, 1975	"			" "	David J. Leinfelder, et al	1335	543	22,000	Lot 487 arbrose court Rt. Near S. West Hwy sp.
22691 Apr. 2, 1975	"			" "	Betty J. Young <i>et al</i>	1335	554	17,200	.9 acre R/W Rock Quarry Westwood Sec. 4 Sville
23276 Apr. 8, 1975	"			" "	Francis R. Putnam	1336	33 <i>corrective mtg.</i>	21,700	Lot 602 Elder Dr.,
23276 Apr. 8, 1975	"			" "	Bennie Evans <i>et al</i>	1336	544 <i>corrective mtg.</i>	14,550	Lot Howard Dr. Ft. Ann Ft. Ann
23276 Apr. 8, 1975	"			" "	Loosenell Smith	1336	548	15,750	Lot Howard Dr. near

# INDIRECT or MORTGAGEE Index to Real Estate Mortgages — Greenville County, S. C.

REG. U. S. PAT. OFFICE *Chas. McCall* County Indexes Since 1888 An Identifying Trade Mark

Open at Proper Tab according to First Letter or Letters of Name and refer to Buff Sub-Index sheet for page reference.

COTT FAMILY NAME INDEX No. 75 © 1949  
MADE BY THE COTT INDEX COMPANY, COLUMBUS, OHIO  
SOLD BY WALKER, EVANS & COGSWELL CO., CHARLESTON, S.C.

(B)

FILE NUMBER	MORTGAGEES	GIVEN NAMES	GIVEN NAMES	GIVEN NAMES	MORTGAGORS	BOOK	PAGE	Amount	BRIEF DESCRIPTION, LOCATION, ETC.
DATE OF RECORD	FAMILY NAMES	ABCDEFGHIJ	IJKLMNOP	QRSTUVWXYZ					( Not Warranted )
23614 Apr. 11, 1975	United			America States Of	Nancy L. Rice, et al	1336	819	.00 19,600	"Sunny Slopes" Sec. 1 Lot 19 Rawwood Dr., Carabelle
23837 Apr. 15, 1975	"			" "	Ray L. Moore	1336	968	.00 18,000	Lot 2 McElhaney Rd. (Nelly Jones Rd.) Fairview Dr.
23812 Apr. 15, 1975	"			" "	John J. S. Peden, Jr.	1337	9	.00 22,650	17.9 acs. Hickory Junction Rd.
23897 Apr. 16, 1975	"			" "	Robert Edigh Moore, III <i>et al.</i>	1337	60	.00 18,200	Home, Westwood Sec. II Austin Tr. Diddle Lot 133 Capewood Rd + Shonoda
24028 Apr. 17, 1975	"			" "	Water Co. Inc.			.00	
24098 Apr. 17, 1975	"			" "	Blue Ridge Lural	1337	181	.00 425,000	8 tracts, also easements Carabelle
24189 Apr. 18, 1975	"			" "	Wallace L. Harrison	1337	214	.00 15,600	Lot 4 McElhaney Rd. Manilla Best
24347 Apr. 21, 1975	"			" "	Ray Cruell, et al	1337	300	.00 17,400	1.04 acs. county Rd. Rd.
24346 Apr. 21, 1975	"			" "	Walter L. Anders, Jr.	1337	398	.00 13,900	Lot 1-B Chestnut Ridge Westwood Sec. II
24446 Apr. 22, 1975	"			" "	Joseph J. Little, et al	1337	402	.00	Lot 157 Capewood Rd., Snille austin sp.
24446 Apr. 22, 1975	"			" "	Norman M. Jenkins	1337	474	.00 22,100	Lot 601 Westwood Sec. VI Snille austin sp.
24614 Apr. 23, 1975	"			" "	Danny C. Looke et al	1337	478	.00 20,500	Lot 577 Westwood Sec. VI "Sunny Slopes" Sec. 1
24840 Apr. 25, 1975	"			" "	Michael E. Garner et al	1337	594	.00 19,600	Lot 70 Barclay Dr. Miquetta Hght. Bates Sp.
24909 Apr. 28, 1975	"			" "	Earnest J. Green et al	1337	771	.00 14,500	Lot 15 Valeview Circle Snille austin sp.
25032 Apr. 29, 1975	"			" "	Doyle D. Fulbright et al	1337	854	.00 22,500	Lot 598 Westwood Sec. VI
"	"			" "	Melvin McKinney et al	1337	937	.00 18,000	Lot 59 Chesley Dr. Newcastle Place, The Village, Sec. I
"	"			" "	" "	1337	937		Stone Sp.



# INDIRECT or MORTGAGEE Index to Real Estate Mortgages — Greenville County, S. C.

REG. U. S. PAT. OFFICE *Chas. M. Calkins* County Indexes Since 1888 An Identifying Trade Mark

Open at Proper Tab according to First Letter or Letters of Name and refer to Buff Sub-Index sheet for page reference.

COTT FAMILY NAME INDEX No. 75 © 1949  
MADE BY THE COTT INDEX COMPANY, COLUMBUS, OHIO  
SOLD BY WALKER, EVANS & COGSWELL CO., CHARLESTON, S.C.

(C)

FILE NUMBER	MORTGAGEES	GIVEN NAMES	GIVEN NAMES	GIVEN NAMES	MORTGAGORS	BOOK	PAGE	Amount	BRIEF DESCRIPTION, LOCATION, ETC. ( Not Warranted )
DATE OF RECORD	FAMILY NAMES	ABCDEFGHIJ	IJKLMNOP	QRSTUVWXYZ					
27067	United			America	<i>et al</i> James E. Barber	1339	586	.00	acres N. Rest
May 20, 1975				States Of	<i>et al</i> Lloyd A. Bradley	1339	727	1,000	Lot 34 Cox Dr. Sunny
27235				"	"	1339	727	.00	Lot Cor. Midwell Rd. +
May 22, 1975				"	"	1339	727	800	Grand view Dr. also
"				"	"	1339	727	15,400	Strip Grandview Dr. near
"			"	"	"	"	"	.00	N. Rest, Bates Sp.
27434	"			"	Teddy R. Kelly	1339	888	.00	Sec. 1 Bellingham, Snille
May 23, 1975				"	"	"	"	18,000	Lot 29 abbotsford Dr.,
27594	"			"	James K. Johnson	1340	33	.00	Sec. I
May 26, 1975				"	<i>et al</i> Robert Lickly Mcaroy	1340	97	21,900	Lot 91 Sunny Slaves
27712	"			"	<i>et al</i> Donn W. Leppard	1340	330	.00	Snille, austin Sp.
May 27, 1975				"	<i>et al</i> David E. Addison	1340	433	20,500	Lot 595 westwood Sec. VI
27918	"			"	<i>et al</i> Roger D. Jumbly	1340	551	.00	Slaves"
May 29, 1975				"	<i>et al</i> Louie J. Hutchins	1340	555	19,800	Lot 74 Sec. I, Sunny
28048	"			"	<i>et al</i> J. J. Thurman	1340	433	.00	Village Sub, Sec. I
May 30, 1975				"	<i>et al</i> John W. Anglin	1340	775	17,100	Lot 14 Chesley Dr.,
28251	"			"	<i>et al</i> Dwight L. Adams	1340	827	.00	St. Ann
Jun. 2, 1975				"	<i>et al</i> James D. Bolton, Jr.	1340	843	16,500	Lot 74 Stonewood
28252	"			"	"	"	"	.00	Sec. 6 Snille
Jun. 2, 1975				"	"	"	"	22,000	Lot 599 alder Dr., Westwood
28349	"			"	"	"	"	.00	F.S. 41x3 #247
June 3, 1975				"	"	"	"	3,500	7.5 Ac. - 1 mi. SW of above place of Hwy
28412	"			"	"	"	"	.00	1 acre Bates Sp.
Jun. 3, 1975				"	"	"	"	1,070	
"	"			"	"	"	"	.00	westwood Sec. 4 Snille austin
28547	"			"	"	"	"	21,800	Lot 387 willowtree Dr.,
Jun. 4, 1975				"	"	"	"	.00	Bellingham, Sec. F
28542	"			"	"	"	"	17,500	Lot 26 abbotsford Dr.,
Jun. 4, 1975				"	"	"	"		

# INDIRECT or MORTGAGEE Index to Real Estate Mortgages — Greenville County, S. C.

REG. U. S. PAT. OFFICE *Chas McCott* County Indexes Since 1888 An Identifying Trade Mark

Open at Proper Tab according to First Letter or Letters of Name and refer to Buff Sub-Index sheet for page reference.

COTT FAMILY NAME INDEX No. 75 © 1949  
MADE BY THE COTT INDEX COMPANY, COLUMBUS, OHIO  
SOLD BY WALKER, EVANS & COGSWELL CO., CHARLESTON, S.C.

FILE NUMBER DATE OF RECORD	MORTGAGEES FAMILY NAMES	GIVEN NAMES ABCDEFGHIH	GIVEN NAMES IJKLMNO	GIVEN NAMES PQRSTUWXYZ	MORTGAGORS	BOOK	PAGE	Amount	BRIEF DESCRIPTION, LOCATION, ETC. ( Not Warranted )
28538 Jun. 4, 1975	United			America States Of	Rennie C. Hill, et al	1340	851	.00	Westwood, Sec. 6 Snille
29015 Jun. 9, 1975				" "	et al			22,500	Lot 596 Belgium Ct.
29345 Jun. 12, 1975	"			" "	Larry Gene Jones, et al	1341	225	17,500	1 Cherry Dr., Sec. 5 The Village Lot 136A Windsor Parkway
29404 Jun. 12, 1975	"			" "	Billy W. Jones, et al	1341	495	18,500	2 1/2 acres, Snille Lot 66 nullis St.
29399 Jun. 12, 1975	"			" "	Patrowski, et al			.00	2 1/2 acres
29484 Jun. 13, 1975	"			" "	Laurence A.	1341	529	16,000	Lot 48 Florence Dr., Sec. I The Village
29484 Jun. 13, 1975	"			" "	Henry J. Gordon, et al	1341	533	18,000	Lot 23 Canterbury St., Westwood Snille
29484 Jun. 13, 1975	"			" "	Roland S. Hill, et al	1341	634	18,000	Lot 295 Sec. 11 Snille, Austin Sp.
29545 Jun. 13, 1975	"			" "	William Bryan	1341	638	19,000	Lot 705 Sec. 11, Westwood
"	"			" "	James D. Sexton	1341	684	20,900	Lot 548 Chuckwood Ct., Sec. 5 Westwood, Snille Austin Sp.
29536 Jun. 13, 1975	"			" "	" " " et al	1341	684	.00	Sec. I Cherry Blossom
29545 Jun. 13, 1975	"			" "	D. Douglas Barrett	1341	676	21,400	Lot 14 Rowan Dr., Snille Austin Sp.
"	"			" "	Carnie C. Richardson	1341	680	15,600	Lot 41 Ford Ct., St. Ann's - 18.
29587 Jun. 16, 1975	"			" "	" " " "	1341	680	3,000	Blasay mt. Sp.
30511 June 25, 1975	"			" "	John C. Barnes, et al	1341	145	31,500	71 acres N. High River
30640 Jun. 26, 1975	"			" "	Robert H. Hester et al	1342	527	21,100	"Dunwoody" Sec. 5 1st St. Berkeley Dr.
"	"			" "	James E. Duffitt, Jr.	1342	618	16,300	Lot 47 Clermont - Cir., "Clermont" area
"	"			" "	" " " "	1342	619	1,100	

# INDIRECT or MORTGAGEE Index to Real Estate Mortgages — Greenville County, S. C.

REG. U. S. PAT. OFFICE *Chas. McCott* County Indexes Since 1888 An Identifying Trade Mark

☞ Open at Proper Tab according to First Letter or Letters of Name and refer to Buff Sub-Index sheet for page reference.

COTT FAMILY NAME INDEX No. 75 © 1949  
MADE BY THE COTT INDEX COMPANY, COLUMBUS, OHIO  
SOLD BY WALKER, EVANS & COGSWELL CO., CHARLESTON, S. C.

(D)

FILE NUMBER	MORTGAGEES	GIVEN NAMES	GIVEN NAMES	GIVEN NAMES	MORTGAGORS	BOOK	PAGE	Amount	BRIEF DESCRIPTION, LOCATION, ETC. ( Not Warranted )
DATE OF RECORD	FAMILY NAMES	ABCDEFGHIJ	IJKLMNO	PQRSTUVWXYZ					
30958 Jun. 30, 1975	United			America States Of	<i>etal</i> albert J. Lieberman	1342	864	22,000	Sec. I Lot 92, Sunny Slopes
30962 Jun. 30, 1975	"			" "	<i>etal</i> Johnny S. Jones,	1342	905	17,000	Ed. McKittrick Sr. Rd.) 1.75 acres Hillside Church
30 Jul. 1, 1975	"			" "	<i>etal</i> Leo Jones, Jr.	1342	985	17,800	The Village, Sec. T Lot 47 New Castle Place,
29 Jul. 1, 1975	"			" "	<i>etal</i> Barney L. Best,	1342	989	22,800	Westwood, Sec. 6, Spille Lot 571 yellow wood Dr.
281 Jul. 2, 1975	"			" "	<i>etal</i> Robbie Dale Hambricht	1343	147	20,200	Slopes, Sec. T Lot 73 Barclay Dr., Sunny
393 Jul. 3, 1975	"			" "	<i>etal</i> Martha Jean Anderson	1343	256	20,500	Oyster H. Spille Lot 573, Sec. VI, Westwood
450 Jul. 7, 1975	"			" "	<i>etal</i> Donald Laigle,	1343	334	22,200	"Westwood" Sec. 6 Spille Lot 593 Redgum Court,
839 Jul. 10, 1975	"			" "	<i>etal</i> Roger K. Henson,	1343	543	17,300	"Bellingham" Spille Lot 28 abbotsford Dr., Sec. 2
1068 July 14, 1975	"			" "	<i>etal</i> Deward Wilson,	1343	940		Permt. by Rem. Bd. 1343 pp. 940 Release Lot Lake side Rd. Hunt 29.
1235 July 15, 1975	"			" "	<i>etal</i> Charles E. Ramsey,	1343	963	17,500	Agri. Sec. II Lot 17 Kennel Court, Meadow
1583 July 18, 1975	"			" "	<i>etal</i> Steven H. Quinn	1344	131	19,600	Spille, Oyster H. Lot 344 Westwood "A" Sec. T
1798 July 21, 1975	"			" "	<i>etal</i> Michael J. Ferguson	1344	336	22,000	Sec. 6 "Westwood" Spille Lot 559 yellow wood Dr.
2039 July 23, 1975	"			" "	<i>etal</i> Monte Larson Jr.	1344	498	21,500	Lot Pollard Rd. "Woodfield Hgts." Sec. 2
2101 July 24, 1975	"			" "	<i>etal</i> James J. Williams,	1344	553	20,100	Lot 19 Blue Ridge Dr., Sec. 5 Spille Oyster H.
2104 July 24, 1975	"			" "	<i>etal</i> James W. Shelcut,	1344	584	21,300	Lot 529 agewood Dr., Westwood
2106 July 24, 1975	"			" "	<i>etal</i> Robert N. Miller,	1344	592	19,200	Spille, Oyster H. Lot 75 Westwood Sec. 1

# INDIRECT or MORTGAGEE Index to Real Estate Mortgages — Greenville County, S. C.

REG. U. S. PAT. OFFICE *Chas. McCotts* County Indexes Since 1888 An Identifying Trade Mark

Open at Proper Tab according to First Letter or Letters of Name and refer to Buff Sub-Index sheet for page reference.

COTT FAMILY NAME INDEX No. 75 © 1949  
MADE BY THE COTT INDEX COMPANY, COLUMBUS, OHIO  
SOLD BY WALKER, EVANS & COGSWELL CO., CHARLESTON, S.C.

FILE NUMBER DATE OF RECORD	MORTGAGEES FAMILY NAMES	GIVEN NAMES ABCDEFGHIJ	GIVEN NAMES JKLMNO	GIVEN NAMES PQRSTUVWXYZ	MORTGAGORS	BOOK	PAGE	Amount	BRIEF DESCRIPTION, LOCATION, ETC. ( Not Warranted )
2107 July 24, 1975	United			America States of	<i>etal</i> Johnnie W. Tragar,	1344	596	.00 21,500	<i>Smille austin, D.</i> Lot 395 Westwood, Sec. V
2145 July 24, 1975	"			" "	<i>etal</i> Charles N. Wilson,	1344	600	.00 21,700	<i>Westwood "Sec. 5 Smille"</i> Lot 594 Belgium Court,
2241 July 25, 1975	"			" "	<i>etal</i> Gregory M. Ellenburg	1344	632	.00 17,600	<i>"Caraville"</i> Lot 6 McElhiney Rd.
2272 July 25, 1975	"			" "	<i>etal</i> Mickey W. Southern	1344	726	.00 15,500	<i>acres austin D.</i> Lot 29 Pine Lane Hunters
2605 July 30, 1975	"			" "	<i>etal</i> James D. Hutton	1345	23	.00 22,600	<i>"Shunny Slope" Sec. I</i> Lot 87 Fernley Dr.
2676 July 31, 1975	"			" "	<i>etal</i> Thomas J. Spencer, Jr.	1345	81	.00 19,800	<i>"Shunny Slope" Sec. I</i> Lot 60 Barclay Dr.
2950 aug. 1, 1975	"			" "	<i>etal</i> Allen Fleming	1345	269	.00 17,600	<i>"The Village" Sec. I Home 3P.</i> Lot 52 Newcastle Place
2951 aug. 1, 1975	"			" "	<i>etal</i> James Austin	1345	273	.00 17,000	<i>"The Village" Sec. I Home 3P.</i> Lot 55 Newcastle Place
3041 aug. 4, 1975	"			" "	<i>etal</i> John M. Simpson	1345	342	.00 19,000	<i>austin D. Smille</i> Lot 87 Westwood Sec. II
3529 aug. 8, 1975	"			" "	<i>etal</i> Robert Lee Hill	1345	767	.00 22,700	<i>"Shunny Slope" Sec. I</i> Lot 90 Fernley Dr.
3722 aug. 11, 1975	"			" "	<i>etal</i> Charles K. Miller	1345	907	.00 22,500	<i>Smille austin D.</i> Lot 587 Westwood Sec. VI
4631 aug. 20, 1975	"			" "	<i>etal</i> David W. Branch	1346	565	.00 21,000	<i>Westwood austin D. Smille</i> Lot 114 Starwood St. Sec. 2
4657 aug. 20, 1975	"			" "	<i>etal</i> Jack J. Hall, Jr.	1346	594	.00 13,200	<i>St. Ann</i> Lot 5 Knollwood Ct.
4753 aug. 21, 1975	"			" "	<i>etal</i> James R. Brewer	1346	716	.00 20,200	<i>Sec. 2 Coasphyn Est</i> Lot 11 Cadillac Ct.
7335 aug. 22, 1975	"			" "	<i>etal</i> Rickey S. Banks	1346	793	.00 22,000	<i>Westwood, Sec. II Smille</i> Lot 512 Ironport Rd.
4751 aug. 22, 1975	"			" "	<i>etal</i> David A. Leopard	1346	811	.00 17,500	<i>"Caraville"</i> Lot 5 McElhiney Rd.



# INDIRECT or MORTGAGEE Index to Real Estate Mortgages — Greenville County, S. C.

REG. U. S. PAT. OFFICE *Chas McCott* County Indexes Since 1888 An Identifying Trade Mark

 Open at Proper Tab according to First Letter or Letters of Name and refer to Buff Sub-Index sheet for page reference.

COTT FAMILY NAME INDEX No. 75 © 1949  
MADE BY THE COTT INDEX COMPANY, COLUMBUS, OHIO  
SOLD BY WALKER, EVANS & COGSWELL CO., CHARLESTON, S.C.

(E)

FILE NUMBER DATE OF RECORD	MORTGAGEES FAMILY NAMES	GIVEN NAMES ABCDEFGHIJ	GIVEN NAMES JKLMNOPQ	GIVEN NAMES RSTUVWXYZ	MORTGAGORS	BOOK	PAGE	Amount	BRIEF DESCRIPTION, LOCATION, ETC. ( Not Warranted )
4853 aug. 22, 1975	United			America States Of	<i>etal</i> Russell alan Loudmill	1346	815	22,600	"Sunny Slopes" Lot 88 Fenley Dr. Sec. 7
4852 aug. 22, 1975	"			" "	Randy N. Elgin, <i>etal</i>	1346	819	22,600	"Sunny Slopes" Lot 89 Fenley Dr. Sec. 1
4759 aug. 22, 1975	"			" "	Charles A. Gardner	1346	733	18,000	The Village, Sec. 7 Lot 51, Newcastle Place
4911 aug. 25, 1975	"			" "	Dary E. Sant <i>etal</i>	1346	880	21,000	Sunny Slopes Sec. 7 Lot 65, Barclay Dr.
5238 Aug. 27, 1975	"			" "	Margaret Jenkins <i>etal</i>	1347	315		W. 11th St. & 12th St. Sec. 7 Belton 312 1/2 St. Sec. 7
5402 aug. 28, 1975	"			" "	Le Roy M. Dierick <i>etal</i>	1347	252	22,100	Sunny Slopes, Sec. 7 Lot 86 Fenley Dr.
5395 aug. 28, 1975	"			" "	Edworth Swain Jr. <i>etal</i>	1347	256	22,800	Sec. 7 Lot 83 Sunny Slopes
5375 aug. 28, 1975	"			" "	James A. P. Towler, Jr. <i>etal</i>	1347	269	22,200	Smille, austin st. Lot 575 Sec. 7, Westwood
5419 aug. 28, 1975	"			" "	Betty F. Ward, <i>etal</i>	1347	276	18,000	Caluda St. Lot = 2.8 acs. Ridge Rd.
5435 aug. 28, 1975	"			" "	Ronald R. Kirk <i>etal</i>	1347	303	21,800	Westwood, Sec. 6, Smille Lot 575 Daneyport Rd.
5474 aug. 29, 1975	"			" "	Benford M. Blalock, <i>etal</i>	1347	381	22,500	austin St. Smille Lot 600 Westwood Sec. 7
5477 aug. 29, 1975	"			" "	John R. Jaresh, <i>etal</i>	1347	377	22,400	Westwood, Sec. 6, Smille Lot 535 yellow wood Dr.
5518 aug. 29, 1975	"			" "	L. Hugh Pennell, Jr. <i>etal</i>	1347	416	22,700	Westwood, Sec. 7, Smille Lot 53, yellow wood Dr.
5621 aug. 29, 1975	"			" "	James C. Finlannon	1347	512	21,000	Coalman Est. Sec. 2 Lot 12, Calhoun Court
6148 Sept. 5, 1975	"			" "	James C. Foster, III	1347	972	21,000	Sec. 2 Lot 157, Sunny Slopes
6349 Sept. 8, 1975	"			" "	Don M. Bailey, <i>etal</i>	1348	117	21,300	Westwood Sec. 6 Smille Lot 589 Redgum Dr.

# INDIRECT or MORTGAGEE Index to Real Estate Mortgages — Greenville County, S. C.

REG. U. S. PAT. OFFICE *Chester McCott* County Indexes Since 1888 An Identifying Trade Mark

Open at Proper Tab according to First Letter or Letters of Name and refer to Buff Sub-Index sheet for page reference.

COTT FAMILY NAME INDEX No. 75 © 1949  
MADE BY THE COTT INDEX COMPANY, COLUMBUS, OHIO  
SOLD BY WALKER, EVANS & COGSWELL CO., CHARLESTON, S.C.

FILE NUMBER DATE OF RECORD	MORTGAGEES FAMILY NAMES	GIVEN NAMES ABCDEFGHIJ	GIVEN NAMES KLMNOP	GIVEN NAMES QRSTUVWXYZ	MORTGAGORS	BOOK	PAGE	Amount	BRIEF DESCRIPTION, LOCATION, ETC. ( Not Warranted )
6351 Sept. 8, 1975	United			America States Of	<i>et al</i> Karen W. Rogers	1348	121	10,500	Pl. lot 59 Elizabeth Dr. (Apr. 1 Dravel Rd. West from Hwy. 276)
"	"			"	" " "	1348	121	.00	
6497 Sept. 9, 1975	"			"	<i>et al</i> Marvin E. Henderson	1348	254	7,500	2.7+ acres Riv. valley Budge Rd., behind J.P.
"	"			"	" " "	1348	254	7,000	
7243 Sept. 17, 1975	"			"	James L. Taylor	1348	948	18,000	Lot treated pl. " D. C. Cox Property
"	"			"	" " "	1348	948	4,000	
7283 Sept. 17, 1975	"			"	<i>et al</i> Michael J. Whitmore	1348	958	17,520	Village, sec. 7 Lot 69 Chestnut Dr. The
7461 Sept. 18, 1975	"			"	<i>et al</i> Everard S. Brooks, Jr.	1349	67	19,500	Myrtlebrook Lane lots 4 Lot 17 Laramie Dr.,
7872 Sept. 24, 1975	"			"	<i>et al</i> Daniel C. Enatt, Jr.	1349	424	19,800	Myrtlewood Lot 27 East Scenic Dr.,
8341 Sept. 29, 1975	"			"	<i>et al</i> Dennis D. McConnell	1349	774	13,800	Myrtle Lot 71 addi to Silver
9819 Oct. 13, 1975	"			"	<i>et al</i> Carl D. Curtis	1351	65	20,000	"api Calman Lgts." Lot 24 Terrace Rd.
9844 Oct. 13, 1975	"			"	<i>et al</i> Douglas D. Davis	1351	79	22,700	Westward, sec. 6 S.ville Lot 562 Yellow-wood Dr.
9944 Oct. 14, 1975	"			"	<i>et al</i> Mitchell D. Childs	1351	101	17,500	The Village S.ville Lot 3 Centerburg St. sec. 1
10158 Oct. 15, 1975	"			"	<i>et al</i> Douglas H. Perry	1351	268	20,200	sec. 7 Lot 75 Sunny Slopes
10409 Oct. 17, 1975	"			"	<i>et al</i> J. Douglas Mills	1351	514	22,700	sec. 1 Lot 3 Sunny Slopes
10542 Oct. 20, 1975	"			"	<i>et al</i> Edgar A. Crocker	1351	585	22,700	Westward, sec. 4 Lot 67 Westward sec. 4

# INDIRECT or MORTGAGEE Index to Real Estate Mortgages — Greenville County, S. C.

REG. U. S. PAT. OFFICE *Chas. McCott* County Indexes Since 1888 An Identifying Trade Mark

Open at Proper Tab according to First Letter or Letters of Name and refer to Buff Sub-Index sheet for page reference.


COTT FAMILY NAME INDEX No. 75 © 1949  
MADE BY THE COTT INDEX COMPANY, COLUMBUS, OHIO  
SOLD BY WALKER, EVANS & COGSWELL CO., CHARLESTON, S.C.

( 7 )

FILE NUMBER DATE OF RECORD	MORTGAGEES FAMILY NAMES	GIVEN NAMES ABCDEFGHIJ	GIVEN NAMES JKLMNOPQ	GIVEN NAMES RSTUVWXYZ	MORTGAGORS	BOOK	PAGE	Amount	BRIEF DESCRIPTION, LOCATION, ETC. ( Not Warranted )
10647 Oct. 21, 1975	United			America States Of	Josephine Sherhart <i>et al</i>	1351	719	.00 21,850	Sville, Austin St. Lot 579 Westwood sec. VI
10950 Oct. 23, 1975	"			" "	Willard D. Berry, Jr. <i>et al</i>	1351	909	.00 22,855	Austin St. Sville Lot 656 Westwood, sec. VI
11028 Oct. 24, 1975	"			" "	Michael J. Henderson <i>et al</i>	1351	986	.00 22,508	Sville, Austin St. Lot 591 Westwood sec. VI
11085 Oct. 24, 1975	"			" "	Resse J. Gray, <i>et al</i>	1352	17	.00 20,200	Coachman Est. Lot 13 Cadillac Ct. sec. 2
11186 Oct. 27, 1975	"			" "	Marian J. Crawford <i>et al</i>	1352	145	.00 20,400	Coachman Est. Lot 10 Cadillac Ct. sec. 2
11276 Oct. 28, 1975	"			" "	William Ed. Johnson <i>et al</i>	1352	241	.00 29,555	Sec. VI Westwood Lot 561 Yellow wood Dr.
11401 Oct. 29, 1975	"			" "	Lennie H. Taylor, <i>et al</i>	1352	328	.00 16,556	Westwood, Austin St. Lot 101 Capewood Rd. sec. VI
11536 Oct. 30, 1975	"			" "	Michael B. Patterson <i>et al</i>	1352	403	.00 21,300	Sec. 6 Westwood, Sville Lot 584 Yellow wood Dr.
11696 Oct. 31, 1975	"			" "	Douglas M. Loxton, <i>et al</i>	1352	540	.00 21,800	Westwood, sec. 6, Sville Lot 568 Yellow wood Dr.
11912 Nov. 4, 1975	"			" "	James R. Wham, <i>et al</i>	1352	766	.00 22,700	Westwood, sec. 6, Sville Lot 695 Danemont Rd.
11944 Nov. 4, 1975	"			" "	Warren J. Williams <i>et al</i>	1352	792	.00 12,880	Kennew Plant. St. East Lot 71 Circle Rd. Olney mill
12084 Nov. 5, 1975	"			" "	Gerry W. Statham, <i>et al</i>	1352	930	.00 21,500	Sville, Austin St. Lot 345 sec. F "Westwood"
13108 Nov. 17, 1975	"			" "	Robert E. Dames, <i>et al</i>	1353	767	.00 22,200	Sec. 6 "Westwood" Sville Lot 567 Yellow wood Dr.
13608 Nov. 21, 1975	"			" "	Leonard J. Thackston <i>et al</i>	1354	184	.00 22,300	Westwood, sec. VI Lot 565 Yellow wood Dr.
14123 Nov. 28, 1975	"			" "	Robert E. Seale, <i>et al</i>	1354	678	.00 84,400	Tract = 39.52 ac. Coy. S.C. Hwy. 418 & Hopkins Dr. less 25
"	"			" "	" " " "	1354	678		Pl. also Tract A = 96.44 ac. 4. S. Hwy.

# INDIRECT or MORTGAGEE Index to Real Estate Mortgages — Greenville County, S. C.

( ) REG. U. S. PAT. OFFICE *Cott* County Indexes Since 1888 An Identifying Trade Mark

 Open at Proper Tab according to First Letter or Letters of Name and refer to Buff Sub-Index sheet for page reference.

COTT FAMILY NAME INDEX No. 75 © 1949  
MADE BY THE COTT INDEX COMPANY, COLUMBUS, OHIO  
SOLD BY WALKER, EVANS & COGSWELL CO., CHARLESTON, S.C.

FILE NUMBER DATE OF RECORD	MORTGAGEES FAMILY NAMES	GIVEN NAMES ABCDEFGHIJ	GIVEN NAMES JKLMNO	GIVEN NAMES PQRSTUVWXYZ	MORTGAGORS	BOOK	PAGE	Amount	BRIEF DESCRIPTION, LOCATION, ETC. ( Not Warranted )
14341 Dec. 2, 1975	United			America States Of	Bessie C. Walker	1354	906	.00 18,583	Trone St. Lot C, Buffin Rd., Mystic St.
14753 Dec. 5, 1975	"			" "	J. Dan Rogers et al	1355	218	.00 19,500	Lot 9, 1/2 acre
14852 Dec. 8, 1975	"			" "	Malcolm H. Perkins	1355	301	.00 22,300	Lot 58 Westwood Sec. VI
14852 Dec. 8, 1975	"			" "	Robert P. Koch et al	1355	305	.00 22,700	Lot 627 Westwood Sec. VI
15007 Dec. 10, 1975	"			" "	Allen D. Muse, et al	1355	488	.00 22,700	Sec. 6 Westwood Lot 569 Yellow wood Dr.
15339 Dec. 12, 1975	"			" "	Kaiser & Nelson	1355	782	.00 17,100	The Village Sec. also Sec. Dept. Lot 40 Newcastle Place
15411 Dec. 15, 1975	"			" "	James W. Evans	1355	863	.00 18,900	"The Village" Sec. 1 Lot 60 Chesley Dr.
15460 Dec. 15, 1975	"			" "	David M. Wokaty et al	1355	870	.00 21,053	"Spring Slope" Sec. 1 Lot 15 Lamwood Dr.
15469 Dec. 15, 1975	"			" "	Louis W. Mahaffey	1355	877	.00 22,700	Sec. VI Sville, Austin St Lot 689 Westwood
15610 Dec. 16, 1975	"			" "	Joyce Butler	1355	985	.00 16,500	The Village Sec. 1 Lot 78 Laskille Place
16088 Dec. 22, 1975	"			" "	Gerald W. Ballard et al	1356	384	.00 20,500	Sville, Austin St. Lot 688 Westwood Sec. VI
16067 Dec. 22, 1975	"			" "	Thomas E. Holland	1356	388	.00 22,500	Austin St. Sville Lot 693 Westwood Sec. VI
16068 Dec. 22, 1975	"			" "	Ronald A. Bentley et al	1356	403	.00 22,200	Westwood Sec. 6 Austin St. Sville Lot 578 Yellow wood Dr.
16068 Dec. 22, 1975	"			" "	Jennie A. Massey	1356	401	.00 22,200	Lot 2 Westwood Ct.
16172 Dec. 22, 1975	"			" "	Carl M. Lee et al	1356	402	.00 22,200	Spring Slope Sec. 2 Lot 15 Westwood Dr.
16172 Dec. 22, 1975	"			" "	Edley W. Sammons	1356	450	.00 22,200	Spring Slope Lot 33 Lamwood Dr. Spring

# INDIRECT or MORTGAGEE Index to Real Estate Mortgages — Greenville County, S. C.

REG. U. S. PAT. OFFICE *Chas. McCulloch* County Indexes Since 1888 An Identifying Trade Mark

 Open at Proper Tab according to First Letter or Letters of Name and refer to Buff Sub-Index sheet for page reference.

COTT FAMILY NAME INDEX No. 75 © 1949  
MADE BY THE COTT INDEX COMPANY, COLUMBUS, OHIO  
SOLD BY WALKER, EVANS & COGSWELL CO., CHARLESTON, S. C.

(1)

FILE NUMBER DATE OF RECORD	MORTGAGEES FAMILY NAMES	GIVEN NAMES ABCDEFGHIJ	GIVEN NAMES JKLMNO	GIVEN NAMES PQRSTUVWXYZ	MORTGAGORS	BOOK	PAGE	Amount	BRIEF DESCRIPTION, LOCATION, ETC. ( Not Warranted )
16170 Dec. 22, 1975	United			America States Of	<i>etal</i> James K. Galden	1356	495	.00 22,900	<i>Smille</i> westwood sec. 6 austin 2. Lot 696 Davenport Rd.
16252 Dec. 23, 1975	"			" "	<i>etal</i> Alva M. Mason	1356	552	.00 20,500	Sec. VI Smille, austin 2. Lot 629 westwood
16244 Dec. 23, 1975	"			" "	<i>etal</i> Michael L. Ellison	1356	580	.00 21,500	Sunny Slope Lot 38 Lamood Dr.
16643 Dec. 30, 1975	"			" "	<i>etal</i> Richard H. Fortwell	1356	929	.00 22,700	Sunny Slope, Sec. 1 Lot 85 Sunleaf Dr.
16714 Dec. 30, 1975	"			" "	<i>etal</i> Rennie E. Cook	1356	950	.00 17,400	Quirt Lot 83 N. Kings Dr., Kings
16796 Dec. 31, 1975	"			" "	<i>etal</i> Joseph L. Johnson	1357	62	.00 19,500	Cochman Est. Lot 35 Carriage Dr., Sec. 2
16872 Dec. 31, 1975	"			" "	Thomas M. Fry	1357	116	.00 21,700	westwood sec. 6 austin 2. Smille Lot 582 yellow wood Dr.
17101 Jan. 5, 1976	"			" "	<i>etal</i> Barney L. Best	Re-Record 1357	357	.00 22,000	westwood, sec. 6 Smille Lot 571 yellow wood Dr.
17421 Jan. 8, 1976	"			" "	Thomas M. Anderson	1357	549	.00 2,200	Sec. 4 "Westwood" Smille Lot 363 Jamwood circle
18109 Jan. 16, 1976	"			" "	<i>etal</i> Michael H. Hamilton	1358	137	.00 22,900	westwood, sec. VI Smille Lot 687 yellow wood Dr.
18592 Jan. 22, 1976	"			" "	Julius Griffin <i>etal</i>	1358	595	.00 20,100	Village "Dee I Grove Tp. Lot 11, Chesley Dr." The
18799 Jan. 23, 1976	"			" "	Judith A. Moore	1358	774	.00 17,700	Village, Sec. E Lot 64 Chesley Dr., The
18888 Jan. 26, 1976	"			" "	Roger L. Chastain	1358	817	.00 22,800	Sec. 6 Westwood Lot 631 Seedley court
18889 Jan. 26, 1976	"			" "	Kenneth D. Cagle, <i>etal</i>	1358	821	.00 22,600	Sec. 2 Lot 79 Sunny Slope
18955 Jan. 26, 1976	"			" "	Ernest D. Buzan	1358	891	.00 7,000	Woodland 34th. near H. Ann Lot 12 woodland Dr.
18956 Jan. 26, 1976	"			" "	<i>etal</i> Albert L. Sanders	1358	876	.00 19,000	Stone St. Lot Charlie Black Rd.

# INDIRECT or MORTGAGEE Index to Real Estate Mortgages — Greenville County, S. C.

REG. U. S. PAT. OFFICE *Chas McCott* County Indexes Since 1888 An Identifying Trade Mark

Open at Proper Tab according to First Letter or Letters of Name and refer to Buff Sub-Index sheet for page reference.

COTT FAMILY NAME INDEX No. 75 © 1949  
MADE BY THE COTT INDEX COMPANY, COLUMBUS, OHIO  
SOLD BY WALKER, EVANS & COGSWELL CO., CHARLESTON, S.C.

FILE NUMBER DATE OF RECORD	MORTGAGEES FAMILY NAMES	GIVEN NAMES ABCDEFGHIJ	GIVEN NAMES JKLMNO	GIVEN NAMES PQRSTUVWXYZ	MORTGAGORS	BOOK	PAGE	Amount	BRIEF DESCRIPTION, LOCATION, ETC. ( Not Warranted )
19016 Jan. 27, 1976	United			America States Of	<i>etal</i> Robert J. Eschleman	1358	950	.00 22,900	<i>astin</i> <i>Sp. Dville</i> Lot 615 Westwood Sec. VI
19029 Jan. 27, 1976	"			"	<i>etal</i> James E. Moore, Jr.	1358	986	.00 22,700	<i>astin</i> Seymour Dr. Sec. 1 Spring Slopes Lot 88 Car. Wendfield Dr. 7
19837 Feb. 4, 1976	"			"	<i>etal</i> Ronald E. White	1359	572	.00 22,733	<i>astin</i> Westwood, Dville, <i>astin</i> <i>Sp.</i> Lot 626 Seyler St. Sec. 6
14844 Feb. 4, 1976	"			"	<i>etal</i> David Lee Kyle	1359	585	.00 23,200	<i>astin</i> "Westwood" Dville Lot 617 Old Dr. Sec. 4
20319 Feb. 11, 1976	"			"	<i>etal</i> William J. Willis	1359	961	.00 20,500	<i>astin</i> Westwood Sec. 4 Dville Lot 294 Copewood Rd.
20981 Feb. 19, 1976	"			"	<i>etal</i> Dwight J. Elrod	1360	403	.00 19,200	<i>astin</i> Hart TP. Lot 1 Greenman Rd.
20935 Feb. 19, 1976	"			"	<i>etal</i> James K. Babb	1360	425	.00 30,500	<i>astin</i> 62 ACS Station Shoals Rd also 13.79 ACS
"	"			"	" " " "	1360	425	.00 4,500	<i>astin</i> Dville, <i>astin</i> <i>Sp.</i>
21826 Feb. 27, 1976	"			"	<i>etal</i> Hans J. Wiegert	1361	107	.00 22,700	<i>astin</i> <i>astin</i> <i>Sp.</i> Lot 610 Sec. VI Westwood
22538 Mar. 4, 1976	"			"	<i>etal</i> James J. Lyon	1361	556	.00 22,900	<i>astin</i> Dville, <i>astin</i> <i>Sp.</i> Lot 613 Westwood Sec. VI
22542 Mar. 5, 1976	"			"	<i>etal</i> Oscar J. Edmonds	1361	693	.00 15,500	<i>astin</i> Lot
22729 Mar. 13, 1976	"			"	<i>etal</i> Robert L. Rholler	1362	13	.00 22,233	<i>astin</i> <i>astin</i> <i>Sp.</i> Dville Lot 617 Westwood Sec. VI
23048 Mar. 11, 1976	"			"	<i>etal</i> David Luman Campbell	1362	123	.00 22,211	<i>astin</i> <i>astin</i> <i>Sp.</i> Dville Lot 617 Westwood Sec. VI
23212 Mar. 12, 1976	"			"	<i>etal</i> Carl C. Jackson	1362	217	.00 22,700	<i>astin</i> <i>astin</i> <i>Sp.</i> Dville Lot 633 Westwood Sec. VI
23277 Mar. 15, 1976	"			"	<i>etal</i> Joll S. Nucholls	1362	325	.00 23,200	<i>astin</i> <i>astin</i> <i>Sp.</i> Dville Lot 635 Westwood Sec. VI
23277 Mar. 15, 1976	"			"	<i>etal</i> Lindy R. Burgess	1362	336	.00 17,500	<i>astin</i> Westwood Dville, <i>astin</i> <i>Sp.</i> Lot 63 Seminal Dr. Sec. II

# INDIRECT or MORTGAGEE Index to Real Estate Mortgages — Greenville County, S. C.

REG. U. S. PAT. OFFICE *Chas. McCall* County Indexes Since 1888 An Identifying Trade Mark

Open at Proper Tab according to First Letter or Letters of Name and refer to Buff Sub-Index sheet for page reference.

COTT FAMILY NAME INDEX No. 75 © 1949  
MADE BY THE COTT INDEX COMPANY, COLUMBUS, OHIO  
SOLD BY WALKER, EVANS & COGSWELL CO., CHARLESTON, S.C.

(H)

FILE NUMBER DATE OF RECORD	MORTGAGEES FAMILY NAMES	GIVEN NAMES ABCDEFGHIJ	GIVEN NAMES JKLMNO	GIVEN NAMES PQRSTUVWXYZ	MORTGAGORS	BOOK	PAGE	Amount	BRIEF DESCRIPTION, LOCATION, ETC. ( Not Warranted )
23358 Mar. 15, 1976	United			America States Of	<i>et al</i> Billy L. Balcom	1362	347	.00 22,700	Sunny Slopes Lot 34 Ramoad Dr. Sec. 1
23524 Mar. 16, 1976	"			" "	Samuel B. Harrison	1362	496	.00 47,000	D. Ales tract = 30.00 acs. tract = 76.71 acs. Williams
24746 Mar. 29, 1976	"			" "	Wm. L. Hillier	1362	497	.00 23,233	Westwood, Sec. E. D. Sville Lot 217 Westwood, Sec. 2
25001 Mar. 31, 1976	"			" "	Jasper R. Coker, <i>et al</i>	1363	696	.00 21,800	Westwood, Sec. E. Sville Lot 399 Shilohwood Dr.
25014 Mar. 31, 1976	"			" "	Danny J. Litman	1363	705	.00 15,400	area Lot 74 - A Cox St. Sunny Sec. 2
25120 Apr. 1, 1976	"			" "	Bobby Chandler, <i>et al</i>	1363	823	.00 13,500	"Westwood" Sville, Austin St. Lot 28 "Beattie" Hgt. "
25120 Apr. 1, 1976	"			" "	Harry M. Daulley, III	1363	827	.00 22,200	Sec. 6 Sville, Austin St. Lot 628 Sealed Court Sec. 1
25120 Apr. 1, 1976	"			" "	Stephen J. Jones, <i>et al</i>	1363	831	.00 23,200	Sec. 6 Sville, Austin St. Lot 612 Alder Dr. "Westwood"
25261 Apr. 2, 1976	"			" "	John A. Dillard, <i>et al</i>	1363	975	.00 18,800	"Clemens Hgt." Lot 155 Rochester Dr.
25350 Apr. 2, 1976	"			" "	Wallace J. Smith, <i>et al</i>	1364	14	.00 19,500	area Lot 16 Sunny area
25585 Apr. 6, 1976	"			" "	Harold E. Custer, <i>et al</i>	1364	246	.00 22,700	Sville Austin St. Sec. VI Lot 607 Westwood Sub.
25706 Apr. 7, 1976	"			" "	Charles A. Armstrong, <i>et al</i>	1364	326	.00 22,300	Sec. 6 Austin St. Sville Lot 633 Sealed Ct. Westwood
25771 Apr. 7, 1976	"			" "	Carol D. Brown	1364	385	.00 9,500	36.7 acs. Beaver Dam Creek Sville St.
" Apr. 7, 1976	"			" "	" " "	1364	385	.00 10,500	"
25970 Apr. 9, 1976	"			" "	James L. Rodgers, <i>et al</i>	1364	488	.00 21,200	"Sunny Slopes" Sec. 2 Lot 163 Duncan Road
25970 Apr. 9, 1976	"			" "	Wendell H. Williams, <i>et al</i>	1364	492	.00 21,400	"Sunny Slopes" Sec. 2 Lot 160 Duncan Road

# INDIRECT or MORTGAGEE Index to Real Estate Mortgages — Greenville County, S. C.

( ) REG. U. S. PAT. OFFICE *Chas McCott* County Indexes Since 1888 An Identifying Trade Mark

Open at Proper Tab according to First Letter or Letters of Name and refer to Buff Sub-Index sheet for page reference.


COTT FAMILY NAME INDEX No. 75 © 1949  
MADE BY THE COTT INDEX COMPANY, COLUMBUS, OHIO  
SOLD BY WALKER, EVANS & COGSWELL CO., CHARLESTON, S.C.

FILE NUMBER DATE OF RECORD	MORTGAGEES FAMILY NAMES	GIVEN NAMES ABCDEFGHIJ	GIVEN NAMES JKLMNO	GIVEN NAMES PQRSTUVWXYZ	MORTGAGORS	BOOK	PAGE	Amount	BRIEF DESCRIPTION, LOCATION, ETC. ( Not Warranted )
25978 Apr. 9 1976 26315	United			America States Of	<i>stae</i> Thomas R. Martin	1364	496	.00 21,600	"Dunny Slaves" Sec. 2 Lot 60, Duncan Rd.
Apr. 13 1976 26952	"			" "	<i>stae</i> David Lee Coker	1364	733	.00 17,500	York, Sully, Austin, Sp. Lot 63, Nelson St. Forest
Apr. 20 1976 27072	"			" "	<i>stae</i> Josephine D. Brown	1365	335	.00 11,500	the Hilltop Lot 69, Cheshire Sq. Sec. 1
Apr. 21 1976 27141	"			" "	<i>stae</i> Roger D. Martin	1365	460	.00 22,000	Sully, Austin Sp. Lot 611 Westwood Sec. II
27142	"			" "					
27143	"			" "					
27144	"			" "					
27145	"			" "					
27146	"			" "					
27147	"			" "					
27148	"			" "					
27149	"			" "					
27150	"			" "					
27151	"			" "					
27152	"			" "					
27153	"			" "					
27154	"			" "					
27155	"			" "					
27156	"			" "					
27157	"			" "					
27158	"			" "					
27159	"			" "					
27160	"			" "					
27161	"			" "					
27162	"			" "					
27163	"			" "					
27164	"			" "					
27165	"			" "					
27166	"			" "					
27167	"			" "					
27168	"			" "					
27169	"			" "					
27170	"			" "					
27171	"			" "					
27172	"			" "					
27173	"			" "					
27174	"			" "					
27175	"			" "					
27176	"			" "					
27177	"			" "					
27178	"			" "					
27179	"			" "					
27180	"			" "					
27181	"			" "					
27182	"			" "					
27183	"			" "					
27184	"			" "					
27185	"			" "					
27186	"			" "					
27187	"			" "					
27188	"			" "					
27189	"			" "					
27190	"			" "					
27191	"			" "					
27192	"			" "					
27193	"			" "					
27194	"			" "					
27195	"			" "					
27196	"			" "					
27197	"			" "					
27198	"			" "					
27199	"			" "					
27200	"			" "					
27201	"			" "					
27202	"			" "					
27203	"			" "					
27204	"			" "					
27205	"			" "					
27206	"			" "					
27207	"			" "					
27208	"			" "					
27209	"			" "					
27210	"			" "					
27211	"			" "					
27212	"			" "					
27213	"			" "					
27214	"			" "					
27215	"			" "					
27216	"			" "					
27217	"			" "					
27218	"			" "					
27219	"			" "					
27220	"			" "					
27221	"			" "					
27222	"			" "					
27223	"			" "					
27224	"			" "					
27225	"			" "					
27226	"			" "					
27227	"			" "					
27228	"			" "					
27229	"			" "					
27230	"			" "					
27231	"			" "					
27232	"			" "					
27233	"			" "					
27234	"			" "					
27235	"			" "					
27236	"			" "					
27237	"			" "					
27238	"			" "					
27239	"			" "					
27240	"			" "					
27241	"			" "					
27242	"			" "					
27243	"			" "					
27244	"			" "					
27245	"			" "					
27246	"			" "					
27247	"			" "					
27248	"			" "					
27249	"			" "					
27250	"			" "					
27251	"			" "					
27252	"			" "					
27253	"			" "					
27254	"			" "					
27255	"			" "					
27256	"			" "					
27257	"			" "					
27258	"			" "					
27259	"			" "					
27260	"			" "					
27261	"			" "					
27262	"			" "					
27263	"			" "					
27264	"			" "					
27265	"			" "					
27266	"			" "					
27267	"			" "					
27268	"			" "					
27269	"			" "					
27270	"			" "					
27271	"			" "					
27272	"			" "					
27273	"			" "					
27274	"			" "					
27275	"			" "					
27276	"			" "					
27277	"			" "					
27278	"			" "					
27279	"			" "					
27280	"			" "					
27281	"			" "					
27282	"			" "					
27283	"			" "					
27284	"			" "					
27285	"			" "					
27286	"			" "					
27287	"			" "					
27288	"			" "					
27289	"			" "					
27290	"			" "					
27291	"			" "					
27292	"			" "					
27293	"			" "					
27294	"			" "					
27295	"			" "					
27296	"			" "					
27297	"			" "					
27298	"			" "					
27299	"			" "					
27300	"			" "					



# INDIRECT or MORTGAGEE Index to Real Estate Mortgages — Greenville County, S. C.

REG. U. S. PAT. OFFICE *Chas McCott* County Indexes Since 1888  
An Identifying Trade Mark

 Open at Proper Tab according to First Letter or Letters of Name and refer to Buff Sub-Index sheet for page reference.


COTT FAMILY NAME INDEX No. 75 © 1949  
MADE BY THE COTT INDEX COMPANY, COLUMBUS, OHIO  
SOLD BY WALKER, EVANS & COGSWELL CO., CHARLESTON, S.C.

(7)

FILE NUMBER DATE OF RECORD	MORTGAGEES FAMILY NAMES	GIVEN NAMES ABCDEFGHIJ	GIVEN NAMES JKLMNO	GIVEN NAMES PQRSTUVWXYZ	MORTGAGORS	BOOK	PAGE	Amount	BRIEF DESCRIPTION, LOCATION, ETC. ( Not Warranted )
31216 Jun. 1, 1976	United			America States of	Billy J. Owens, et al	1369	16	.00 17,000	Note. Lot 24 Alice St. Sunset
31458 Jun. 3, 1976	"			" "	Billy W. Roberts, et al	1369	250	.00 16,500	Lot Cor. Bridwell Rd. + Thompson Dr. also a triangular strip Thompson Dr. Bates St.
"	"			" "	" " " " et al	1301	250	.00	"The Village Sec. 7"
31661 Jun. 4, 1976	"			" "	Bryan R. Staples, Jr.	1369	399	.00 17,800	Lot 14 Chesley Dr.
32128 Jun. 10, 1976	"			" "	Ethel Mae Kelly	1369	792	.00 16,300	Village
32125 Jun. 19, 1976	"			" "	James Booker, Jr. et al	1369	710	.00 18,300	Lot 44 Chesley Dr. The Village, front of Sec. 1
32279 Jun. 19, 1976	"			" "	Michelle L. Lusk, et al	1361	702	.00 17,000	Lot 38 Canterbury St. The Village
32357 Jun. 21, 1976	"			" "	Thomas W. Johnson	1361	712	.00 17,000	Lot 65 Cannonville St. Enter St.
32614 Jun. 15, 1976	"			" "	Shirley M. Bramlett	1370	236	.00 20,500	Lot 21 Taylor Dr. Astor Austin St. Sville
33240 Jun. 21, 1976	"			" "	William R. Davis, et al	1370	765	.00 22,500	Lot 620 Westwood Sub. Sville, Austin St.
33459 Jun. 22, 1976	"			" "	Richard Scott, et al	1370	950	.00 17,800	Lot 556 Westwood, Sec. 4 Sec. 1 Sville
33831 Jun. 25, 1976	"			" "	Johnny W. Switzer, et al	1371	247	.00 18,500	Lot 71 Chesley Dr. The Village Westwood, Austin St.
33887 Jun. 28, 1976	"			" "	Zalwage E. Underwood	1371	429	.00	Lot 76 Chryenne Dr. Sec. 1 Per mtg. see REM Bd. 1065 pp. 267
33933 Jun. 28, 1976	"			" "	Ralph S. Hendricks, et al	1371	349	.00 967,600	Release 4.13 Area Thynn Rd. Sville also Ement 6. Curtis St.
33968 Jun. 28, 1976	"			" "	Wayne J. Hyde, et al	1371	361	.00 23,000	Tract, E. Curtis St. Village Pl. Sunny Slope
33968 Jun. 28, 1976	"			" "	Carl J. Bynum, et al	1371	365	.00 23,200	Lot 37 Baywood Dr. Sec. 1 Sunny Slope
									Lot 120 Fernleaf Dr. Sec. 2

# INDIRECT or MORTGAGEE Index to Real Estate Mortgages — Greenville County, S. C.

REG. U. S. PAT. OFFICE *Chas McCorkle* County Indexes Since 1888 An Identifying Trade Mark


 Open at Proper Tab according to First Letter or Letters of Name and refer to Buff Sub-Index sheet for page reference.

COTT FAMILY NAME INDEX No. 75 © 1949  
MADE BY THE COTT INDEX COMPANY, COLUMBUS, OHIO  
SOLD BY WALKER, EVANS & COGSWELL CO., CHARLESTON, S.C.

FILE NUMBER DATE OF RECORD	MORTGAGEES FAMILY NAMES	GIVEN NAMES ABCDEFGHIJ	GIVEN NAMES JKLMNO	GIVEN NAMES PQRSTUVWXYZ	MORTGAGORS	BOOK	PAGE	Amount	BRIEF DESCRIPTION, LOCATION, ETC. ( Not Warranted )
3377 Jun. 29, 1976	United			America States Of	<i>James A. Edwards</i>	137	397	23,944	" Sunny Slopes Lot 35 Cypress Dr., sec. 1
3377 Jun. 29, 1976	"			" "	<i>Jessie M. McWhorter</i>	137	397	24,198	" Sunny Slopes " sec. 2 Lot 152 Wendell Dr.
34253 Jun. 30, 1976	"			" "	<i>Donald C. Butler, et al</i>	137	573	17,133	The Villages, sec. 5- Lot 65 Chesley Dr.
34239 Jun. 30, 1976	"			" "	<i>Perry E. Brindwell</i>	137	297	17,133	" The Villages " Home Sp. Lot 23 Chesley Dr.
34254 Jun. 30, 1976	"			" "	<i>George R. Suttell, et al</i>	137	411	17,701	Baylar St. Sutter Sp. Lot 33 Forest Dr.
158 Jul. 1, 1976	"			" "	<i>Johnny D. Reid, et al</i>	137	727	22,398	Woodland, sec. 1, D'ville, Austin Sp. Lot 107 Yellow Wood Dr.
158 Jul. 1, 1976	"			" "	<i>John A. Hallingworth</i>	137	133	22,591	D'ville, Austin Sp. Lot 17, Yellow Wood Dr. sec. 1-1
273 Jul. 2, 1976	"			" "	<i>Ronald D. Turnipseed</i>	137	748	23,131	Slopes, sec. 2 Lot 139 Waring St. Sunny
372 Jul. 2, 1976	"			" "	<i>William S. Youngblood</i>	1372	47	34,203	1st. 1st. Bluff Hill Prec. A = 16.0 sec. 9 Parcel B =
770 Jul. 8, 1976	"			" "	<i>James W. Poole, et al</i>	1372	322	23,200	Sunny Slopes, sec. 2 Lot 143 Stanley Dr.
769 Jul. 9, 1976	"			" "	<i>Clinton Landrum</i>	1372	326	23,877	Sunny Slopes, sec. 2 Lot 151 Wendell Dr.
887 July 9, 1976	"			" "	<i>Albert A. Cox, et al</i>	1372	381	24,201	Blue Hill Dr. Lot 2, 4th St. Dr.
1139 July 13, 1976	"			" "	<i>Frank A. Schmidt</i>	1372	507	23,203	Blue Hill Dr. Lot 2, 4th St. Dr.
1367 Jul. 15, 1976	"			" "	<i>Franklin D. Douglas</i>	1372	750	22,303	Westwood, D'ville, Austin Sp. Lot 506 Yellow Wood Dr. Sec. 1
2292 Jul. 23, 1976	"			" "	<i>Timothy W. Moore, et al</i>	1373	476	23,677	Westwood, D'ville, Austin Sp. Lot 141 Wendell Dr. sec. 2

# INDIRECT or MORTGAGEE Index to Real Estate Mortgages — Greenville County, S. C.

REG. U. S. PAT. OFFICE *Chas. McCulloch* County Indexes Since 1888 An Identifying Trade Mark

 Open at Proper Tab according to First Letter or Letters of Name and refer to Buff Sub-Index sheet for page reference.


COTT FAMILY NAME INDEX No. 75 © 1949  
MADE BY THE COTT INDEX COMPANY, COLUMBUS, OHIO  
SOLD BY WALKER, EVANS & COGSWELL CO., CHARLESTON, S.C.

(J)

FILE NUMBER DATE OF RECORD	MORTGAGEES FAMILY NAMES	GIVEN NAMES ABCDEFGHIJ	GIVEN NAMES JKLMNO	GIVEN NAMES PQRSTUVWXYZ	MORTGAGORS	BOOK	PAGE	Amount	BRIEF DESCRIPTION, LOCATION, ETC. ( Not Warranted )
2282 Jul. 23, 1976	United			America States Of	<i>etal</i> William R. Duncan	1373	480	.00 19,500	Lot 51 Spring Slopes, Sec. 1
2543 Jul. 27, 1976	"			" "	Edward D. Jackson, <i>etal</i>	1373	712	.00 22,900	Lot 153 Spring Slopes, Sec. 2
2544 Jul. 27, 1976	"			" "	Jesse N. Robertson, <i>etal</i>	Be-Record 1373	791	.00 100,000	Correct. mfg. for orig. see R & M Bk. 1372 Pg. 940. tract = 266 acs. Pumpkintown Rd. (May. 288) lot 24
"	"			" "	" " " "	Be-Record 1373	791	.00	
2952 Jul. 30, 1976	"			" "	James R. Hunt, <i>etal</i>	1374	76	.00 22,700	Lot 557 Westwood, Sec. VI
3687 Aug. 6, 1976	"			" "	Glenn Foster	1374	703	.00 18,700	Lot using Quarry Road
4422 Aug. 16, 1976	"			" "	Robert E. Searle, <i>etal</i>	1375	530	.00 84,400	tract = 39.52 acs. Cor. S.C. Hwy 4181 Hopkins Dr. also tract A =
"	"			" "	" " " "	1375	530	.00 18,400	96.44 acs. U.S. Hwy #25 Ballantyne Rd Sec. IV anten. of Dille
4580 Aug. 17, 1976	"			" "	Jimmy R. Huskey, <i>etal</i>	1375	566	.00 21,000	Lot 418 agewood Dr. Westwood
5023 Aug. 20, 1976	"			" "	Carroll D. Darnell, <i>etal</i>	1375	863	.00 16,500	Lot 3, Bates Rd.
5202 Aug. 23, 1976	"			" "	Donald C. Butler, <i>etal</i>	Be-Record 1376	45	.00 17,100	Correct. mfg. for orig. see R & M Bk. 1371 Pg. 573. Lot 65 Chesley Dr.
"	"			" "	" " " "	Be-Record 1376	45	.00	The Village, Sec. I
5305 Aug. 24, 1976	"			" "	John H. Foster, Jr. <i>etal</i>	1376	111	.00 20,000	Coachman Est. Lot 11 Cadillac Ct. Sec. 2
5452 Aug. 26, 1976	"			" "	Walter C. Harris, <i>etal</i>	1376	247	.00 20,500	Sec. 6, Dille Lot 622 Alder Dr., Westwood
7172 Sept. 14, 1976	"			" "	Jack B. Jordan, <i>etal</i>	1377	714	.00 18,500	24. Dnn Lot 55 Patton St. Summit Hgts.
7536 Sept. 17, 1976	"			" "	Martin N. Harper, <i>etal</i>	1377	936	.00 18,500	Lot 3 Bir Road

# INDIRECT or MORTGAGEE Index to Real Estate Mortgages — Greenville County, S. C.

( ) REG. U. S. PAT. OFFICE *Chas. McCott* County Indexes Since 1888 An Identifying Trade Mark


 Open at Proper Tab according to First Letter or Letters of Name and refer to Buff Sub-Index sheet for page reference.

COTT FAMILY NAME INDEX No. 75 © 1949  
MADE BY THE COTT INDEX COMPANY, COLUMBUS, OHIO  
SOLD BY WALKER, EVANS & COGSWELL CO., CHARLESTON, S.C.

FILE NUMBER DATE OF RECORD	MORTGAGEES FAMILY NAMES	GIVEN NAMES ABCDEFGHIJ	GIVEN NAMES JKLMNO	GIVEN NAMES PQRSTUVWXYZ	MORTGAGORS	BOOK	PAGE	Amount	BRIEF DESCRIPTION, LOCATION, ETC. ( Not Warranted )
7611 Sept. 17, 1976	United			America States Of	Charles D. Staggs, etal etal	1377	990	.00 23,500	Westwood, sec. IV Austin Sp. Sville Lot 639 Yellow wood ct.
7612 Sept. 17, 1976	"			" "	Leonard C. Burns	1377	994	.00 23,000	Westwood, Austin Sp. Sville Lot 699 Dunbarton Rd. Sec. VI
7774 Sept. 20, 1976	"			" "	Stone W. Reenes, etal etal	1378	120	.00 23,900	Sville Lot 718 Sec. VI "Westwood"
7774 Sept. 20, 1976	"			" "	William J. Monroe, Jr.	1378	124	.00 23,900	Sville, Austin Sp. Lot 624 "Westwood" Sec. VI
7892 Sept. 21, 1976	"			" "	Warren Johnson etal	1143	482		Sp. for mtg. see item 4. 1128 pg 501 (Item 1) 1128 pg 501, Austin
8148 Sept. 23, 1976	"			" "	Albert L. Sanders, etal etal	1318	454	.00 2,700	Trone Sp. 1 acre Charlie Black Rd., Edge Mts.
8334 Sept. 24, 1976	"			" "	Kenneth R. Holloway etal	1378	607	.00 23,600	Sunny Slopes, Sec. 2 Lot 4 Hwy. 101 Blue
8337 Sept. 24, 1976	"			" "	Ronald M. Williams	1378	611	.00 22,400	Lot 123 Stanley Dr. For mtg. see item 4. 1065 pg 267
8493 Sept. 27, 1976	"			" "	Salmadge E. Underwood etal	1378	822	.00 20	Subordination Agreement The Village, Sec. I
8490 Sept. 27, 1976	"			" "	Minnie M. Henderson	1378	798	.00 7,000	Lot 51, New Castle Place Westwood Sec. VI Sville Austin Sp.
8490 Sept. 27, 1976	"			" "	James R. Wilson, Jr. etal	1378	812	.00 23,000	Lot 775, Yellow Wood Sh. Westwood, Sec. VI Austin Sp. Sville
8490 Sept. 27, 1976	"			" "	Charles E. Cantler, etal	1378	816	.00 23,000	Lot 773, Yellow Wood Sh. Bellingham, Sec. 2
8735 Sept. 29, 1976	"			" "	Carlene M. Jennings	1378	994	.00 21,500	Lot 187 Clonisdale Lane
8744 Sept. 29, 1976	"			" "	Ronald D. Flowers, etal	1379	12	.00 20,500	tract = 2 acc. Jordan Rd. Sville, Austin Sp. Sec. VI
8850 Sept. 30, 1976	"			" "	Otis B. Phillips, etal etal	1379	147	.00 22,600	Lot 632 Yellow Wood Ct. Sec. 2 Bellingham, Sville
8940 Oct. 1, 1976	"			" "	Ronald S. Anderson	1379	201	.00 21,500	Lot 154 Breakers Rd.

# INDIRECT or MORTGAGEE Index to Real Estate Mortgages — Greenville County, S. C.

REG. U. S. PAT. OFFICE *Chas. M. Cotts* County Indexes Since 1888 An Identifying Trade Mark

 Open at Proper Tab according to First Letter or Letters of Name and refer to Buff Sub-Index sheet for page reference.

COTT FAMILY NAME INDEX No. 75 © 1949  
MADE BY THE COTT INDEX COMPANY, COLUMBUS, OHIO  
SOLD BY WALKER, EVANS & COGSWELL CO., CHARLESTON, S.C.

(K)

FILE NUMBER	MORTGAGEES	GIVEN NAMES	GIVEN NAMES	GIVEN NAMES	MORTGAGORS	BOOK	PAGE	Amount	BRIEF DESCRIPTION, LOCATION, ETC.
DATE OF RECORD	FAMILY NAMES	ABCDEFGHIJ	IJKLMNO	PQRSTUVWXYZ					( Not Warranted )
8949 Oct. 1, 1976	United			America States Of	<i>Ricky A. Inair, et al</i>	1379	213	.00 21,800	Bellingham Sec. 1, D'ville Lot 24 Albatsford Dr.
9703 Oct. 8, 1976	"			" "	<i>Joseph P. McKeown, et al</i>	1379	973	.00 17,800	Lot, Hickory Lane Rd.
9705 Oct. 8, 1976	"			" "	<i>Richard W. Parker</i>	1379	977	.00 19,500	Lot - 1 acre Bend Road
9948 Oct. 11, 1976	"			" "	<i>J. W. Smith, et al</i>	1380	149	.00 24,000	Carroll Lot 24 Queens St., Kings
9957 Oct. 11, 1976	"			Stores, Inc. States	<i>Ernest B. Fillenor, et al</i>	1380	167	.00 2,260	Cleveland Forest Pt. lot 210 Woodland Way
10501 Oct. 15, 1976	"			America States Of	<i>Roger Duwayne Whitfield</i>	1380	528	.00 23,300	Westwood, Sec. VI, D'ville Lot 638 Yellow Wood Ct.,
10775 Oct. 19, 1976	"			" "	<i>Jerry D. Bowers, et al</i>	1380	803	.00 18,500	Forest Hills Lot 30 S. Forest Dr., Sec 2
11108 Oct. 21, 1976	"			" "	<i>J. J. Thurman</i>	Deed Bk. 1044	951		Partly on Rem Bk. 1146 pg. 641 Relian Lot Lablann Dr.
11188 Oct. 22, 1976	"			" "	<i>Darrell R. James, et al</i>	1381	135	.00 21,000	D'ville Lot 734 Westwood, Sec VI
11371 Oct. 26, 1976	"			" "	<i>Jerry D. Bowers, et al</i>	1381	333	.00 18,500	Forest Hills Lot 30, S. Forest Dr., Sec. 2
11732 Oct. 29, 1976	"			" "	<i>Ernest L. Field, et al</i>	1381	646	.00 23,200	D'ville, austeri Dr. Lot 721 Westwood, Sec. VI
12193 Nov. 2, 1976	"			" "	<i>John A. Beeks, et al</i>	1382	40	.00 16,900	Lot 74 "Stonewood" St. Ann
12518 Nov. 5, 1976	"			" "	<i>Timothy N. Martin, et al</i>	1382	293	.00 23,000	"Sunny Slopes" Lot 7 Bridwell Rd., Sec. 1
13790 Nov. 18, 1976	"			" "	<i>Timothy Guy Duncan</i>	1383	262	.00 23,100	"Westwood" Sec. VI, austeri Dr. Lot 776 Yellow Wood Dr.
13932 Nov. 19, 1976	"			" "	<i>Edward J. North, et al</i>	1383	386	.00 24,000	Sec. 2, Sunny Slopes Lot 148 Wendfield Dr.
14160 Nov. 23, 1976	"			" "	<i>James N. Watson, et al</i>	1383	588	.00 20,500	Sunny Slopes Lot 44 Wendfield Dr., Sec. 1

# INDIRECT or MORTGAGEE Index to Real Estate Mortgages — Greenville County, S. C.



REG. U. S. PAT. OFFICE *Chas. McCott* County Indexes Since 1888 An Identifying Trade Mark




Open at Proper Tab according to First Letter or Letters of Name and refer to Buff Sub-Index sheet for page reference.

COTT FAMILY NAME INDEX No. 75 © 1949  
MADE BY THE COTT INDEX COMPANY, COLUMBUS, OHIO  
SOLD BY WALKER, EVANS & COGSWELL CO., CHARLESTON, S.C.

FILE NUMBER DATE OF RECORD	MORTGAGEES FAMILY NAMES	GIVEN NAMES ABCDEFGHIJ	GIVEN NAMES JKLMNO	GIVEN NAMES PQRSTUVWXYZ	MORTGAGORS	BOOK	PAGE	Amount	BRIEF DESCRIPTION, LOCATION, ETC. ( Not Warranted )
14204 Nov. 23, 1976	United			America States Of	<i>Wae</i> William C. Jackson	1383	624	.00 23,800	Sec. 2 "Sunny Slopes" Lot 133 Fernleg Ln.
14387 Nov. 24, 1976	"			" "	Stephen K. Wood, <i>Wae</i>	1383	813	.00 23,500	Blue Ridge Hgts. Lot 3 Hwy 5-23-114
14246 Nov. 24, 1976	"			" "	Raymond E. Wolfe, <i>Wae</i>	1383	727	.00 22,000	1.98 acre Country Rd. Dixie, Austin Sp.
14533 Nov. 29, 1976	"			" "	Marshall K. Morrow, <i>Wae</i>	1383	978	.00 21,100	Lot 715 Westwood, Sec. VI Dixie, Austin Sp.
14533 Nov. 29, 1976	"			" "	Mickey R. Pruitt, <i>Wae</i>	1383	992	.00 21,100	Lot 712 Westwood, Sec. VI Westwood Hwy. Dixie, Austin Sp.
14849 Dec. 1, 1976	"			" "	Roddy E. King, <i>Wae</i>	1384	246	23,300	Lot 698 Davenport Rd.
15140 Dec. 3, 1976	"			" "	Albert D. Rush, <i>Wae</i>	1384	433	.00 16,750	Lot 25 Webster St.
15465 Dec. 8, 1976	"			" "	David H. Taylor, <i>Wae</i>	1384	670	.00 19,000	Lot 3 Ebenezer Hgts. Westwood, Dixie, Austin Sp.
15647 Dec. 9, 1976	"			" "	Jerry L. Stull, <i>Wae</i>	1384	781	.00 22,900	Lot 704 Royal Oak Ct. Sec. VI Sunny Slopes, Sec. 2
15806 Dec. 10, 1976	"			" "	Donald C. Howard, <i>Wae</i>	1384	913	.00 23,700	Lot 150 Wendfield Dr. Westwood, Sec. VI
15942 Dec. 13, 1976	"			" "	Edgar L. Yates, <i>Wae</i>	1385	61	.00 19,500	Lot 75 LaSalle Place Westwood Austin Sp. Dixie
16437 Dec. 17, 1976	"			" "	Jackie Lee Benner, <i>Wae</i>	1385	437	.00 19,500	Lot 75 LaSalle Place Westwood Austin Sp. Dixie
16464 Dec. 17, 1976	"			" "	Beg. H. Kiser, <i>Wae</i>	1385	471	.00 22,800	Lot 782 Yellow Wood Dr. Sec. VI Dixie
16500 Dec. 20, 1976	"			" "	Dory L. Wilson, <i>Wae</i>	1385	547	.00 23,900	Lot 625 Westwood, Sec. VI Ridge Hgts.
17600 Dec. 30, 1976	"			" "	Tommy L. Holloway, <i>Wae</i>	1386	379	.00 24,400	Lot 5 Hwy 101 Blue
17714 Jan. 4, 1977	"			" "	Don E. McElhannon, <i>Wae</i>	1386	482	.00 12,000	Lot

# INDIRECT or MORTGAGEE Index to Real Estate Mortgages — Greenville County, S. C.

REG. U. S. PAT. OFFICE *McCall* County Indexes Since 1888 An Identifying Trade Mark

 Open at Proper Tab according to First Letter or Letters of Name and refer to Buff Sub-Index sheet for page reference.


COTT FAMILY NAME INDEX No. 75 © 1949  
MADE BY THE COTT INDEX COMPANY, COLUMBUS, OHIO  
SOLD BY WALKER, EVANS & COGSWELL CO., CHARLESTON, S.C.

( 4 )

FILE NUMBER DATE OF RECORD	MORTGAGEES FAMILY NAMES	GIVEN NAMES ABCDEFGHIJ	GIVEN NAMES KLMNO	GIVEN NAMES PQRSTUVWXYZ	MORTGAGORS	BOOK	PAGE	Amount	BRIEF DESCRIPTION, LOCATION, ETC. ( Not Warranted )
17710 Jan. 4, 1977	United			America States Of	<i>et al</i> Richard L. Massengale	1386	521	.00 17,800	The Village, sec. 1 Lot 40 Canterbury St.
18121 Jan. 6, 1977	"			" "	John N. Gibson, <i>et al</i>	1386	830	.00 23,800	Lot 134 Sunny Slopes, sec. 2 meadow area
18177 Jan. 7, 1977	"			" "	Elwin N. Smith, <i>et al</i>	1386	877	.00 21,500	Lot 20 Kennel Ct., sec. II
18688 Jan. 13, 1977	"			" "	Jack Sumner <i>et al</i>	1387	274	.00 5,650	St. lot 8 Binnie Land Sunny Slopes
18995 Jan. 14, 1977	"			" "	Julia C. Bassett	1387	315	.00 19,500	Lot 98 Fenleaf Dr., sec. 1
19100 Jan. 18, 1977	"			" "	Carl D. Brown	1387	518	} Subordination - fee mtg. see Rem Bk. 1364 pg. 385; 1035 pg. 461 + Bk. 951 pg. 493	
19113 Jan. 18, 1977	"			" "	Lennie D. Surratt <i>et al</i>	1387	533		.00 16,500
20112 Jan. 31, 1977	"			" "	Jack M. Knight, Jr. <i>et al</i>	1388	180	.00 24,000	Shille, austin. 2P. Lot 700 westwood, sec. II
20312 Feb. 2, 1977	"			" "	Ray A. Hathaway, <i>et al</i>	1388	396	.00 23,800	"Sunny Slopes" sec. 2 Lot 141 Fenleaf Dr.,
20416 Feb. 2, 1977	"			" "	Jessie Mae Thomason	1388	400	.00 18,400	Byrne 2P. Lot Sullivan Rd.
20573 Feb. 3, 1977	"			" "	Louise L. Woods	1388	529	.00 3,700	also lot 40 Lot 39 (#5 Shille Rd.)
20829 Feb. 4, 1977	"			" "	Charles L. Breimann <i>et al</i>	1388	580	.00 21,700	Shille, austin. 2P. Lot 588 sec. II westwood
21615 Feb. 8, 1977	"			" "	Tommy Lee White, Jr. <i>et al</i>	1388	790	.00 22,800	westwood, sec. II, austin. 2P. Lot 161 anglawood Dr.,
21807 Feb. 16, 1977	"			" "	Lamar A. Robinson <i>et al</i>	1389	359	.00 14,450	Bedmont mtg. Co. Lot 30 arr. Hill St. sec. 3
Feb. 17, 1977	"			" "	William W. Campbell, Jr. <i>et al</i>	1389	498	.00 21,100	Shille Lot 735 westwood, sec. VI

# INDIRECT or MORTGAGEE Index to Real Estate Mortgages — Greenville County, S. C.

REG. U. S. PAT. OFFICE *Chas. McCulloch* County Indexes Since 1888 An Identifying Trade Mark

 Open at Proper Tab according to First Letter or Letters of Name and refer to Buff Sub-Index sheet for page reference.

COTT FAMILY NAME INDEX No. 75 © 1949  
MADE BY THE COTT INDEX COMPANY, COLUMBUS, OHIO  
SOLD BY WALKER, EVANS & COGSWELL CO., CHARLESTON, S.C.

FILE NUMBER DATE OF RECORD	MORTGAGEES FAMILY NAMES	GIVEN NAMES ABCDEFGHIJ	GIVEN NAMES KLMNNO	GIVEN NAMES PQRSTUVWXYZ	MORTGAGORS	BOOK	PAGE	Amount	BRIEF DESCRIPTION, LOCATION, ETC. ( Not Warranted )
22168 Feb. 22, 1977	United			America States Of	<i>etal</i> Merald J. Johnson	1389	834	24,400	Westwood, sec. VI Duille, austin sp Lot 705 Royal Oak Ct.
22314 Feb. 22, 1977	"			" "	James E. May, <i>etal</i>	1389	929	21,950	"Meadowbrook Farms" Pl. lot 7 Lawrence Dr.
22491 Feb. 25, 1977	"			" "	Licky L. Baker, <i>etal</i>	1390	127	22,900	sec. IV, Duille Lot 685 Westwood
22768 Feb. 28, 1977	"			" "	Sammy E. Robertson	1390	359	23,370	sec. VI Duille Lot 717 Westwood
22820 Feb. 28, 1977	"			" "	Janette M. Mumma	1390	332	19,000	The Village Lot 43 Chesley Dr.,
23081 Mar. 2, 1977	"			" "	Gerald N. Knox, <i>etal</i> (was home telephone) Co. of D.C. Co. of Duille	1390	653	23,400	Westwood, sec. VI Duille, austin sp Lot 701 Danversport Rd.
23112 Mar. 2, 1977	"			" "	Continental Telephone (was home telephone) Co. of D.C. Co. of Duille	1391	691		Other Counties 5 tracts, 7 tracts in Other Counties
23112 Mar. 2, 1977	"			" "	Continental Telephone (was home telephone) Co. of D.C. Co. of Duille	1391	691		5 tracts, 7 tracts in Other Counties
23536 Mar. 8, 1977	"			" "	J. & N. Properties, <i>etal</i>	1391	133	144,000	5 tracts, 7 tracts in Fairview apt. Ft. Duin Lots 1, 2, 3, 6, & 7 Fairview St
24522 Mar. 17, 1977	"			" "	Sammy J. Brasher	1391	923	24,900	sec. VI, Duille, austin sp Lot 707 Westwood
24690 Mar. 18, 1977	"			" "	Carlos D. Anders, <i>etal</i>	1391	947	24,200	Spring Slopes, sec IV Lot 520 Birdwell Rd.,
24690 Mar. 18, 1977	"			" "	Walter D. Moon, <i>etal</i>	1391	951	23,200	Spring Slopes, sec IV Lot 122 Fairway Dr.,
24771 Mar. 21, 1977	"			" "	Hedy P. Sokal	1392	30	21,000	Westwood, sec. I, austin sp Lot 77 Cheyenne Dr.,
24818 Mar. 21, 1977	"			" "	Robert D. Chandler	1392	41	21,800	sec. 4, austin sp, Duille Lot 632 Seedley Ct. Westwood
25083 Mar. 23, 1977	"			" "	Danny L. Cowart, <i>etal</i>	1392	216	23,000	sec. V, Duille, austin sp Lot 513 Westwood
25083 Mar. 23, 1977	"			" "	Susan P. Nester	1392	266	24,800	sec. V, Duille, austin sp Lot 703 Westwood, sec. IV



# INDIRECT or MORTGAGEE Index to Real Estate Mortgages — Greenville County, S. C.

REG. U. S. PAT. OFFICE *Chas McCott* County Indexes Since 1888 An Identifying Trade Mark

 Open at Proper Tab according to First Letter or Letters of Name and refer to Buff Sub-Index sheet for page reference.


COTT FAMILY NAME INDEX No. 75 © 1949  
MADE BY THE COTT INDEX COMPANY, COLUMBUS, OHIO  
SOLD BY WALKER, EVANS & COGSWELL CO., CHARLESTON, S. C.

(M)

FILE NUMBER DATE OF RECORD	MORTGAGEES FAMILY NAMES	GIVEN NAMES ABCDEFGHIJ	GIVEN NAMES JKLMNO	GIVEN NAMES PQRSTUVWXYZ	MORTGAGORS	BOOK	PAGE	Amount	BRIEF DESCRIPTION, LOCATION, ETC. ( Not Warranted )
25137 Mar. 23, 1977	United			America States Of	<i>State</i> Hugh Benjamin	1392	273	9,000	Tract, Charlie Black Rd.
25170 Mar. 24, 1977	"			" "	<i>State</i> Ronald L. McDouell	1392	345	24,400	Lunny Lopez, Sec. 2 Lot 126 Fenley Dr.
25252 Mar. 24, 1977	"			" "	<i>State</i> Robert L. Wilson	1392	385	25,100	Sec. 6, Dville, Austri 2d Lot 706 Westwood
25391 Mar. 25, 1977	"			" "	<i>State</i> Donald B. Tucker	1392	549	16,500	Sunset Hots. Lot 47 Patton St.,
25393 Mar. 25, 1977	"			" "	<i>State</i> David L. Whitlock	1392	553	15,000	mill rd.) Ft. Low Lot 1 Quillen ave. Jones
26021 Mar. 31, 1977	"			" "	Jesse H. Prince	1393	222		Assignment to New Bedford Fine Centr Savings Bank - for mtg. see REM Book 811 pg. 605
"	"			" "	" "	1393	222		
26021 Mar. 31, 1977	"			" "	Edward Eugene Key	1393	223		Assignment to New Bedford Fine Centr Savings Bank - for mtg. see REM Book 840 pg. 489
"	"			" "	" "	1393	223		
26021 Mar. 31, 1977	"			" "	Robert L. Brum	1393	224		Assignment to New Bedford Fine Centr Savings Bank - for mtg. see REM Book 845 pg. 45
"	"			" "	" "	1393	224		
26021 Mar. 31, 1977	"			" "	Wilford Moore Frye	1393	225		Assignment to New Bedford Fine Centr Savings Bank - for mtg. see REM Book 884 pg. 335
"	"			" "	" "	1393	225		
26021 Mar. 31, 1977	"			" "	Joseph Donald Baldwin	1393	226		Assignment to New Bedford Fine Centr Savings Bank - for mtg. see REM Book 824 pg. 339
"	"			" "	" "	1393	226		
26021 Mar. 31, 1977	"			" "	Jahmie Delitt Harrison	1393	227		for mtg. see REM Book 851 pg. 83 Assign to New Bedford Fine Centr Savings Bk

# INDIRECT or MORTGAGEE Index to Real Estate Mortgages — Greenville County, S. C.

( ) REG. U. S. PAT. OFFICE *Chas McCott* County Indexes Since 1888 An Identifying Trade Mark

 Open at Proper Tab according to First Letter or Letters of Name and refer to Buff Sub-Index sheet for page reference.

COTT FAMILY NAME INDEX No. 75 © 1949  
MADE BY THE COTT INDEX COMPANY, COLUMBUS, OHIO  
SOLD BY WALKER, EVANS & COGSWELL CO., CHARLESTON, S. C.

FILE NUMBER DATE OF RECORD	MORTGAGEES FAMILY NAMES	GIVEN NAMES ABCDEFGH	GIVEN NAMES IJKLMNO	GIVEN NAMES PQRSTUVWXYZ	MORTGAGORS	BOOK	PAGE	Amount	BRIEF DESCRIPTION, LOCATION, ETC. ( Not Warranted )
26021 Mar. 31, 1977	United			America States Of	Rufus Eldred Supta	1393	228		Assigned to New Bedford Fine Cents Savings Bank - for mty see Rem. Bk. 815 pg. 555
" " " "	"			" "	" " "	1393	228		
26021 Mar. 31, 1977	"			" "	Warren Thomas Parkdale	1393	229		Assigned to New Bedford Fine Cents Savings Bank - for mty see Rem. Bk. 846 pg. 347
" " " "	"			" "	" " "	1393	229		
26021 Mar. 31, 1977	"			" "	Newell Weldon Howington	1393	230		Assign to New Bedford Fine Cents Savings Bank - for mty see Rem. Bk. 878 pg. 593
" " " "	"			" "	" " "	1393	230		
26021 Mar. 31, 1977	"			" "	Robert A. Carpenter	1393	231		Assign to New Bedford Fine Cents Savings Bank - for mty see Rem. Bk. 826 pg. 585
" " " "	"			" "	" " "	1393	231		
26021 Mar. 31, 1977	"			" "	Bobby Gene Reid	1393	232		Assign to New Bedford Fine Cents Savings Bank - for mty see Rem. Bk. 816 pg. 126
" " " "	"			" "	" " "	1393	232		
26021 Mar. 31, 1977	"			" "	James Marvin Surran	1393	233		Assign to New Bedford Fine Cents Savings Bank - for mty see Rem. Bk. 821 pg. 282
" " " "	"			" "	" " "	1393	233		
26021 Mar. 31, 1977	"			" "	Herman E. Stevens	1393	234		Assigned to New Bedford Fine Cents Savings Bank - for mty see Rem. Bk. 822 pg. 137
" " " "	"			" "	" " "	1393	234		
26021 Mar. 31, 1977	"			" "	William Ray McWhorter	1393	235		Assigned to New Bedford Fine Cents Savings Bank - for mty see Rem. Bk. 823 pg. 151
" " " "	"			" "	" " "	1393	235		

# INDIRECT or MORTGAGEE Index to Real Estate Mortgages — Greenville County, S. C.

REG. U. S. PAT. OFFICE *Chas McCott* County Indexes Since 1888 An Identifying Trade Mark

Open at Proper Tab according to First Letter or Letters of Name and refer to Buff Sub-Index sheet for page reference.

COTT FAMILY NAME INDEX No. 75 © 1949  
MADE BY THE COTT INDEX COMPANY, COLUMBUS, OHIO  
SOLD BY WALKER, EVANS & COGSWELL CO., CHARLESTON, S.C.

(N)

FILE NUMBER	MORTGAGEES	GIVEN NAMES	GIVEN NAMES	GIVEN NAMES	MORTGAGORS	BOOK	PAGE	Amount	BRIEF DESCRIPTION, LOCATION, ETC.
DATE OF RECORD	FAMILY NAMES	ABCDEFGHIJ	IJKLMNO	PQRSTUVWXYZ					( Not Warranted )
26021 Mar. 31, 1977	United			America States of	Harold M. Dickerson	1393	236		Assigned to New Bedford Five Cents Savings Bank - for mtg. see R.E.M. Book 831 pg. 231
"	"			" "	" "	1393	236		
26021 Mar. 31, 1977	"			" "	Abe E. Wender	1393	237		Assigned to New Bedford Five Cents Savings Bank - for mtg. see R.E.M. Book 891 pg. 351
"	"			" "	" "	1393	237		
26041 Mar. 31, 1977	"			" "	Frank A. Walker, Jr.	1393	187	25.200	Cannon Hill Lot 6 Cannon Hill.
26041 Mar. 31, 1977	"			" "	Lickey L. Hicks, Jr.	1393	191	23.100	Sunny Slopes, Sec. 2 Lot 121 Fernleaf Dr.
26082 Apr. 1, 1977	"			" "	Kenneth J. Bailey	1393	421	22,500	Sville, Austin Sp. Lot 726 Westwood, Sec. VI
26415 April 4, 1977	"			" "	Woodrow Young	1393	761		for mtg. see R.E.M. Book 1038 pg. 467 Release here James Dr.
26743 Apr. 7, 1977	"			" "	Dary L. Ince, Jr.	1394	27	24,700	Sville Lot 725 Westwood, Sec. VI
26767 Apr. 7, 1977	"			" "	George A. Hapson, Jr.	1394	31	24,400	Westwood, Sec. 6, Sville, Austin Sp. Lot 682 Yellow Wood Dr.
26954 Apr. 8, 1977	"			" "	Betty S. Gordon	1394	162	17,500	Village, Sec. 1 Lot 28 Canterbury St. The
26997 Apr. 9, 1977	"			" "	Michael W. Caldwell	1394	178	21,800	Westwood, Sec. 2 Lot 110 Sparrowood St.
27026 Apr. 9, 1977	"			" "	Stephen R. Tate, Jr.	1394	204	25,300	"Sunny Slopes Sec. 2" Lot 132 Fernleaf Dr.
27468 Apr. 14, 1977	"			" "	Cleo S. Wright	1394	563	18,500	Hyd. St. Ann Lot Friendly St. Friendship
27650 Apr. 15, 1977	"			" "	Paul S. Hopkins, Jr.	1394	721	25,300	Sec. VI Westwood - Austin Sp. Lot 679 Yellow Wood Ct.
27732 Apr. 15, 1977	"			" "	William C. Smith, Jr.	1394	842	23,600	Sec. VI, Sville Lot 722 Westwood

# INDIRECT or MORTGAGEE Index to Real Estate Mortgages — Greenville County, S. C.

REG. U. S. PAT. OFFICE *Buff* County Indexes Since 1888 An Identifying Trade Mark


Open at Proper Tab according to First Letter or Letters of Name and refer to Buff Sub-Index sheet for page reference.

COTT FAMILY NAME INDEX No. 75 © 1949  
MADE BY THE COTT INDEX COMPANY, COLUMBUS, OHIO  
SOLD BY WALKER, EVANS & COGSWELL CO., CHARLESTON, S.C.

FILE NUMBER DATE OF RECORD	MORTGAGEES FAMILY NAMES	GIVEN NAMES ABCDEFGHIJ	GIVEN NAMES JKLMNO	GIVEN NAMES PQRSTUVWXYZ	MORTGAGORS	BOOK	PAGE	Amount	BRIEF DESCRIPTION, LOCATION, ETC. ( Not Warranted )
27864 Apr. 18, 1977	United			America States of	<i>etal</i> Samuel I. Richmond	1394	856	21,000	'Sunny Slopes' Sec. F Lot 96 Sunley Dr., Westwood, Sville
27903 Apr. 19, 1977	"			" "	<i>etal</i> Kenneth R. Bryant	1394	951	22,500	Lot 61 Sierra Ct., Sec. 1
28173 Apr. 20, 1977	"			" "	<i>etal</i> James W. Kimbrough	1395	140	17,300	'Sunny Slopes' Sec. 1 Lot 50 Sunley Dr., Halls Pt., Francis H.
28196 Apr. 20, 1977	"			" "	<i>etal</i> J. D. Painter, Jr.	1395	168	32,500	Westwood, Sec. 1 Lot 27 Westwood me. 9 miles N. Rosevelt State Park
28497 Apr. 22, 1977	"			" "	<i>etal</i> Steven J. Satterfield	1395	347	22,800	Lot 71 Pt. Lot 6 Cor. Rosevelt
28852 Apr. 26, 1977	"			" "	<i>etal</i> Jessie D. Starks, Jr.	1395	691	2,100	me. 4 miles, Sec. 1 Lot 14 Sunley Place
29216 Apr. 28, 1977	"			" "	<i>etal</i> Rogey V. Jackson	1396	72	17,300	Westwood, Sec. 2 Lot 676 Yellow Wood Dr.
29260 Apr. 29, 1977	"			" "	<i>etal</i> Paul H. Sims	1396	73	22,200	Lot 217 Westwood Dr., Westwood, Sec. III Sville
29323 Apr. 29, 1977	"			" "	<i>etal</i> Charles W. Muchlinski	1396	179	21,000	me. 4 miles, Sec. 1 Lot 14 Sunley Place
29676 May 3, 1977	"			" "	<i>etal</i> William E. Lee	1396	179	1,295	Westwood, Sec. 2 Coachman Est., Sec. 2 Lot 66 Carriage Dr.
30421 May 19, 1977	"			" "	<i>etal</i> James B. Evans	1397	140	22,400	Kings Court St. Inn Lot 51 N. Kings Dr., Sunny Slopes, Sec. IV
30783 May 2, 1977	"			" "	<i>etal</i> David L. Holmes	1397	397	23,600	Lot 213 Duncan Ct., Sunny Slopes, Sec. IV
30849 May 3, 1977	"			" "	<i>etal</i> Jerry H. Northern	1397	522	24,700	Lot 157 Sunny Slopes, Sec. IV Sec. I
30904 May 13, 1977	"			" "	<i>etal</i> John C. Jenkins	1397	552	18,200	Lot 14 Chealey Dr. Sville Sunny Slopes, Sec. II
30904 May 13, 1977	"			" "	<i>etal</i> Richard W. Wallace	1397	540	22,200	at 101 Duncan St. Sunny

# INDIRECT or MORTGAGEE Index to Real Estate Mortgages — Greenville County, S. C.

REG. U. S. PAT. OFFICE *Chas McCott* County Indexes Since 1888 An Identifying Trade Mark

 Open at Proper Tab according to First Letter or Letters of Name and refer to Buff Sub-Index sheet for page reference.

COTT FAMILY NAME INDEX No. 75 © 1949  
MADE BY THE COTT INDEX COMPANY, COLUMBUS, OHIO  
SOLD BY WALKER, EVANS & COGSWELL CO., CHARLESTON, S.C.

2  
8

FILE NUMBER DATE OF RECORD	MORTGAGEES FAMILY NAMES	GIVEN NAMES ABCDEFGHIJ	GIVEN NAMES JKLMNO	GIVEN NAMES PQRSTUVWXYZ	MORTGAGORS	BOOK	PAGE	Amount	BRIEF DESCRIPTION, LOCATION, ETC. ( Not Warranted )
31123 May 16 1977	United			America States of	Roland J. Luper et al	1397	716	6.000	Rd. Dist - 5.3.75 Ac. Park Brook
31172 May 17 1977	"			"	Randolph (nm) Scott et al	1397	797	17.200	Apr. I Grove sp. Lot 67 Chesley Dr. The Village
31608 May 19 1977	"			"	Louis E. Massingille Jr et al	1398	136	25.500	Sunny Slopes, sec. IV Lot 330 Duncan Rd.
31701 May 20 1977	"			"	James C. Loshier et al	1398	219	25.000	Sunny Slopes, sec. IV Lot 225 Duncan Rd.
31703 May 20 1977	"			"	Steven W. Newood et al	1398	260	25.200	Cannon Hills Lot 14 Cannon Rd.
31770 May 20 1977	"			"	Thomas J. Schweibert et al	1398	308	21.700	Westwood, sec. IV, Austin Dr. Lot 583 Yellow wood Dr.
31832 May 23 1977	"			"	Bry J. Lewis et al	1398	417	25.300	sec. IV, Diddle Lot 675 westwood
32299 May 25 1977	"			"	Bry W. Newton et al	1398	829	21.600	sec. IV, Diddle Lot 567 westwood
32440 May 26 1977	"			"	Richard D. Arwood et al	1398	959	20.200	westwood, sec. 4 Diddle, Austin Dr. Lot 382 yellow tree Dr.
32608 May 27 1977	"			"	Lewis Smart, Jr. et al	1399	131	21.700	Coachman Est. Lot 36 Carriage Dr., sec. 2
32635 May 27 1977	"			"	Mackin L. Carpenter et al	1399	170	25.500	Sunny Slopes, sec. IV Lot 229 Duncan Rd.
32635 May 27 1977	"			"	Jerry L. Stone et al	1399	179	22.200	Westwood, sec. 1, Austin Dr. Lot 100 Capwood Rd.
32631 May 27 1977	"			"	Robert B. Sizemore et al	1399	183	21.700	Coachman Est. sec 2 Lot 79 turn-around
32962 May 31 1977	"			"	Danald M. DeBelli et al	1399	542	19.000	Westwood, sec. IV, Diddle, Austin Dr. Lot 183 Cheyenne Dr.
33214 Jun 2 1977	"			"	David D. Loo et al	1399	802	25.300	Diddle Lot 673 westwood, sec. VI
33214 Jun 2 1977	"			"	Ridley L. Laddie et al	1399	806	23.400	sec. VI Diddle Lot 674 westwood

# INDIRECT or MORTGAGEE Index to Real Estate Mortgages — Greenville County, S. C.

REG. U. S. PAT. OFFICE *Chas. McColl* County Indexes Since 1888 An Identifying Trade Mark


Open at Proper Tab according to First Letter or Letters of Name and refer to Buff Sub-Index sheet for page reference.

COTT FAMILY NAME INDEX No. 75 © 1949  
MADE BY THE COTT INDEX COMPANY, COLUMBUS, OHIO  
SOLD BY WALKER, EVANS & COGSWELL CO., CHARLESTON, S.C.

FILE NUMBER DATE OF RECORD	MORTGAGEES FAMILY NAMES	GIVEN NAMES ABCDEFGHIJ	GIVEN NAMES JKLMNO	GIVEN NAMES PQRSTUVWXYZ	MORTGAGORS	BOOK	PAGE	Amount	BRIEF DESCRIPTION, LOCATION, ETC. ( Not Warranted )
33396 Jun. 3, 1977	United			<i>gamerica States</i>	<i>Star Joseph R. Malizon</i>	1399	943	.00 24,400	Lot 710 Cap. Danvers Rd. & Royal Oak Ct., Westwood
"	"			" "	" " " "	1399	943	.00	Sec. II, Austin St., D'ville
33404 Jun. 3, 1977	"			" "	<i>Star Samuel D. Boyd</i>	1399	967	.00 16,800	Sec. II, D'ville
33670 Jun. 6, 1977	"			" "	<i>Star Jimmy L. Fry</i>	1400	177	.00 25,300	Lot 675 Westwood
33691 Jun. 7, 1977	"			" "	<i>Star Grady J. Carter, Jr.</i>	1400	213	.00 24,900	"Westwood" Sec. II, D'ville, Austin St.
33941 Jun. 8, 1977	"			" "	<i>Star John C. Deuces</i>	1400	411	.00 19,000	Lot 15 Spencerway Dr.
34256 Jun. 10, 1977	"			" "	<i>Star Frederick J. Rouse, Jr.</i>	1400	679	.00 24,200	Sec. II, D'ville
34203 Jun. 13, 1977	"			" "	<i>Star V. E. T. S., Inc.</i>	1400	650	.00 220,000	2 1/2 A. Mullin Manor
34338 Jun. 13, 1977	"			" "	<i>Star Vindie L. Lewis</i>	1400	177	.00 2,100	King's Rd.
34471 Jun. 13, 1977	"			" "	<i>Star Robert C. Krieg, Jr.</i>	1400	777	.00 19,500	also R. 10
34634 Jun. 15, 1977	"			" "	<i>Star Daniel R. Whitaker</i>	1401	44	.00 24,400	Lot, County Rd.
34729 Jun. 15, 1977	"			" "	<i>Star Jerry N. Southern</i>	1401	89	.00 24,000	Drumy Dopley, Sec. 2
34732 Jun. 15, 1977	"			" "	<i>Star Lewis Smart, Jr.</i>	1401	96	.00 21,700	Coachman - E. St. Sec. 1
35072 Jun. 17, 1977	"			" "	<i>Star Bruce A. Barrett</i>	1401	429	.00 24,800	Lot 36 Carriage Dr.
"	"			" "	" " " "	1401	421	.00	Lot 703 Cap. Danvers Rd. & Royal Oak Ct., Westwood
35306 Jun. 21, 1977	"			" "	<i>Star Roger D. Carter</i>	1401	704	.00 24,400	Sec. II, Austin St., D'ville

# INDIRECT or MORTGAGEE Index to Real Estate Mortgages — Greenville County, S. C.

REG. U. S. PAT. OFFICE *Chas McCott* County Indexes Since 1888 An Identifying Trade Mark

 Open at Proper Tab according to First Letter or Letters of Name and refer to Buff Sub-Index sheet for page reference.


COTT FAMILY NAME INDEX No. 75 © 1949  
MADE BY THE COTT INDEX COMPANY, COLUMBUS, OHIO  
SOLD BY WALKER, EVANS & COGSWELL CO., CHARLESTON, S.C.

(P)

FILE NUMBER DATE OF RECORD	MORTGAGEES FAMILY NAMES	GIVEN NAMES ABCDEFGH	GIVEN NAMES IJKLMNO	GIVEN NAMES PQRSTUVWXYZ	MORTGAGORS	BOOK	PAGE	Amount	BRIEF DESCRIPTION, LOCATION, ETC. ( Not Warranted )
35409 Jun. 21, 1977	United			America States Of	<i>etal</i> Carroll J. Cantrell	1401	767	24,800	Sec. VI, Denville Lot 733 Westwood
35683 Jun. 23, 1977	"			" "	<i>etal</i> Dinnie W. Red	1402	35	22,800	Lot 67 Barclay Dr.
36004 Jun. 27, 1977	"			" "	<i>etal</i> Jerry A. Tucker	1402	272	25,000	Lot 672 sec. VI, Westwood
36131 Jan. 28, 1977	"			" "	<i>etal</i> James Neal Charles	1402	390	21,950	Sunny Slopes, sec. 1 Lot 71 Barclay Dr.
36343 Jun. 29, 1977	"			" "	<i>etal</i> Eddie L. Bishop	1402	605	24,700	Sunny Slopes, sec. IV Lot 222 Duncan Rd.
36530 Jun. 30, 1977	"			" "	<i>etal</i> Annie A. Tolmer	1402	746	19,000	Hunter's acc, austin sp. Lot 121 Bayl ave.
160 Jul. 1, 1977	"			" "	<i>etal</i> Lobby E. Miller	1402	921	25,000	"Sunny Slopes" sec. 2 Lot 146 Wendfield Dr.
180 Jul. 1, 1977	"			" "	<i>etal</i> Michael E. Susselt	1402	957	23,000	Sunny Slopes, sec. 1 Lot 27 Ramond Dr.
357 Jul. 5, 1977	"			" "	<i>etal</i> Robert W. Thomason	1403	144	25,400	Denville, austin sp. Lot 671 sec. VI "Westwood"
695 Jul. 8, 1977	"			" "	<i>etal</i> John J. Brassier, Jr.	1403	439	14,000	Tract = 29.0 acs. Hillside Rd. (Lebanon - Neely Ferry Rd.) Fairview sp.
" " 1642	"			" "	" " " "	1403	439	.00	The Village
1946 Jul. 15, 1977	"			" "	<i>etal</i> Marianne O. Posley	1404	97	16,800	Lot 48 Newcastle Place
2117 Jul. 19, 1977	"			" "	<i>Notine</i> Thomas E. Austin	1404	438	22,900	Westwood 2, sec. 4, austin sp. Denville Lot 362 Jimwood Cr.
2313 Jul. 20, 1977	"			" "	<i>Notine</i> Meadore Victor	1404	671	7,600	Lot Denville sp.
2302 Jul. 21, 1977	"			" "	<i>etal</i> Wayne B. Moore	1404	748	24,950	"Westwood" Denville, austin sp. Lot 713 Danemont Rd. Sec. IV
Jul. 21, 1977	"			" "	<i>etal</i> Goll D. Holmes	1404	752	24,950	Westwood, sec. IV Denville, austin sp. Lot 728 Yellow wood Rd.

# INDIRECT or MORTGAGEE Index to Real Estate Mortgages — Greenville County, S. C.

REG. U. S. PAT. OFFICE *Chas McCott* County Indexes Since 1888 An Identifying Trade Mark

 Open at Proper Tab according to First Letter or Letters of Name and refer to Buff Sub-Index sheet for page reference.


COTT FAMILY NAME INDEX No. 75 © 1949  
MADE BY THE COTT INDEX COMPANY, COLUMBUS, OHIO  
SOLD BY WALKER, EVANS & COGSWELL CO., CHARLESTON, S. C.

FILE NUMBER DATE OF RECORD	MORTGAGEES FAMILY NAMES	GIVEN NAMES ABCDEFGHIJ	GIVEN NAMES JKLMNO	GIVEN NAMES PQRSTUVWXYZ	MORTGAGORS	BOOK	PAGE	Amount	BRIEF DESCRIPTION, LOCATION, ETC. ( Not Warranted )
2317 Jul. 21, 1977	United			America States of	<i>etal</i> Stephen R. Crenshaw	1404	759	22,700	'Sunny Naps' sec. 2 Lot 125 Fernley Dr.
2543 Jul. 22, 1977	"			" "	Fred W. Finley, <i>etal</i>	1434	722	24,311	Lot 614 Car. Yellowwood Dr. + Oakwood Dr., Westwood Sec. IV, Dille, western sp.
"	"			" "	" " " "	1404	722		sec. IV, Dille, western sp.
2652 Jul. 25, 1977	"			" "	Robert W. Trotter, <i>etal</i> <i>By Dilla W. Beckwith atty in fact</i>	1405	32	23,853	Lot 43 S.C. Hwy. 413 Sunset Dille, western sp.
2653 Jul. 25, 1977	"			" "	Carson E. Beckwith, <i>etal</i>	1435	36	23,911	Lot 541 Westwood, sec. I Dille
2657 Jul. 25, 1977	"			" "	Don J. Bergeron, <i>etal</i>	1435	40	25,301	Lot 647 Westwood, sec. VI Westwood, sec. VI, western sp. Dille
2694 Jul. 24, 1977	"			" "	Lewis M. Bolcom, <i>etal</i>	1415	150	23,481	Lot 127 Yellowwood Dr., western sp. Dille
2753 Jul. 26, 1977	"			" "	John S. Winder, <i>etal</i>	1435	172	24,831	Lot 647 Westwood, sec. VI Dille, western sp.
2802 Jul. 26, 1977	"			" "	James D. Naloulos, <i>etal</i>	1435	170	24,431	Lot 681 Westwood, sec. VI The Village, sec. 1
2937 Jul. 27, 1977	"			" "	Erin B. Carraway	1435	271	18,003	Lot 22 Chesley Dr., western sp. Dille
3104 Jul. 24, 1977	"			" "	Charles E. Burke, <i>etal</i>	1405	498	24,333	Lot 117 Westwood, sec. I Westwood, sec. VI
3548 Aug. 3, 1977	"			" "	James W. Thompson, Jr.	1405	988	22,900	Lot 780 Yellowwood Dr., Canaan Dille
4032 Aug. 5, 1977	"			" "	Ray L. Allen, <i>etal</i>	1430	297	20,111	Lot 10 Canyon Rd., Sunny Naps, sec. I
4392 Aug. 5, 1977	"			" "	Gregory B. Leffler, <i>etal</i>	1430	212	24,011	Lot 301 Canyon Rd., Dille
4490 Aug. 8, 1977	"			" "	Donnie K. Dill, <i>etal</i>	1406	432	22,901	Lot 714 Westwood, sec. VI sec. VI Dille
4490 Aug. 8, 1977	"			" "	James L. Forrester, Jr.	1430	436	22,911	Lot 715 Westwood



# INDIRECT or MORTGAGEE Index to Real Estate Mortgages — Greenville County, S. C.

REG. U. S. PAT. OFFICE *Chas McCott* County Indexes Since 1888  
An Identifying Trade Mark

 Open at Proper Tab according to First Letter or Letters of Name and refer to Buff Sub-Index sheet for page reference.

COTT FAMILY NAME INDEX No. 75 © 1949  
MADE BY THE COTT INDEX COMPANY, COLUMBUS, OHIO  
SOLD BY WALKER, EVANS & COGSWELL CO., CHARLESTON, S.C.

(D)

FILE NUMBER	MORTGAGEES	GIVEN NAMES	GIVEN NAMES	GIVEN NAMES	MORTGAGORS	BOOK	PAGE	Amount	BRIEF DESCRIPTION, LOCATION, ETC.
DATE OF RECORD	FAMILY NAMES	ABCDEFGHIJ	IJKLMNO	PQRSTUVWXYZ					( Not Warranted )
4365 Aug 9 1977	United			America States Of	Edward Wilson, et al	1406	600		Partly see Rem Bk. 1129 pg. 65 Release .74 Acres Lakeside Road
4468 Aug. 10, 1977	"			" "	Donald M. Mullinax	1406	616	25,300	Westwood, sec. VI, Austin J. Dille Lot 730 Yellow wood Dr.
4469 Aug. 13, 1977	"			" "	Stephen E. Hayes, et al	1406	620	25,300	Westwood, sec. VI, Austin J. Dille Lot 609 Larchwood Dr.
4467 Aug. 13, 1977	"			" "	Mark D. Mullinax	1406	624	25,400	Westwood, sec. VI, Austin J. Dille Lot 675 Larchwood Dr.
4876 Aug. 12, 1977	"			" "	Arthur J. Cole, et al	1406	923	25,900	Sumner Slopes, sec. IV Lot 219 Birdmill Rd.
5960 Aug. 23, 1977	"			" "	Michael J. Barber	1407	885	23,200	Westwood, sec. VI, Austin J. Dille Lot 779 Yellow wood Dr.
6342 Aug. 24, 1977	"			" "	Jerry J. Nelson, et al	1408	4	25,900	Sumner Slopes, sec. IV Lot 218, Birdmill Rd.
6804 Aug. 26, 1977	"			" "	Paul Compton, et al	1408	222	25,300	Dille Lot 665 Westwood, sec. VI
6973 Aug. 31, 1977	"			" "	Terence R. Paul, et al	1408	520	24,000	"Cannon Hill" Lot 12 Cannon Rd.
7376 Aug. 31, 1977	"			" "	Sarah L. Clement	1408	678	17,000	"The Village" sec. 1 Lot 30 Canterbury St.
8142 Sep. 2, 1977	"			" "	Paul R. Thomas, et al	1409	37	25,000	Cannon Hill Lot 11 Cannon Rd.
8898 Sep. 12, 1977	"			" "	Rennie Shibley, et al	1409	577	22,500	sec. 1 Lot 74 Sumner Slopes
9234 Sep. 19, 1977	"			" "	Larry C. Foss, et al	1410	217	24,150	Westwood, sec. VI, Austin J. Dille Lot 637 Yellow wood Dr.
9357 Sep. 21, 1977	"			" "	N. E. T. S., Inc.	1410	490	220,000	also R/W Easement Lot = sec. 1, Mauldin
10049 Sep. 22, 1977	"			" "	David J. Guthrie, et al	1410	580	22,200	Woodfields Dr. sec. II Ft. Sumner Lot 15 Blue Ridge Dr.
Sept. 29, 1977	"			" "	Edward Wilson, et al	Re-Road 1411	475		Partly see Rem Bk. 1129 pg. 65 Release 0.74 Acres Lakeside Road

# INDIRECT or MORTGAGEE Index to Real Estate Mortgages — Greenville County, S. C.

REG. U. S. PAT. OFFICE *Chas McCott* County Indexes Since 1888 An Identifying Trade Mark

Open at Proper Tab according to First Letter or Letters of Name and refer to Buff Sub-Index sheet for page reference.

COTT FAMILY NAME INDEX No. 75 © 1949  
MADE BY THE COTT INDEX COMPANY, COLUMBUS, OHIO  
SOLD BY WALKER, EVANS & COGSWELL CO., CHARLESTON, S.C.

FILE NUMBER DATE OF RECORD	MORTGAGEES FAMILY NAMES	GIVEN NAMES ABCDEFGHIJ	GIVEN NAMES KLMNO	GIVEN NAMES PQRSTUWXYZ	MORTGAGORS	BOOK	PAGE	Amount	BRIEF DESCRIPTION, LOCATION, ETC. ( Not Warranted )
18074 Sep 29, 1977	United			America States Of	Michael D. Fern, et al	1411	412	26,213	Sec. II, S. C. 1111 Lot 674 Westwood
10230 Sep 30, 1977	"			" "	Francis H. Coyle, et al	1411	523	27,933	1111 Westwood, Sec. 4, S. C. 1111 Lot 333 Sunwood Dr., N. C.
13347 Sep 31, 1977	"			" "	James P. Hanson, et al	1411	621	26,311	Lot 13 Cannon on Est., Cannon
13347 Sep 31, 1977	"			" "	Dennis A. Smith, et al	1411	673	25,123	Lot 3 Cannon on Est., Cannon
10447 Oct 3, 1977	"			" "	Ronnie B. Nelson, et al	1411	719	27,733	"Paints North" Lot 45 Calvary Rd., 23-154, 9th Avenue N.
18521 Oct 3, 1977	"			" "	James Randolph Willis, Jr.	1411	782	22,953	Tract 21, 67 ac. S. C. Hwy. Westwood, Sec. VI, S. C. 1111, Austin Sp.
10523 Oct 3, 1977	"			" "	Daniel J. Davis, et al	1411	792	24,953	Lot 688 Yellow Wood Dr., Westwood, Austin Sp. S. C. 1111
10523 Oct 3, 1977	"			" "	Margaret D. Schward	1411	796	24,253	Lot 737 Lakewood Dr. Sec. VI
11152 Oct 7, 1977	"			" "	Marcus J. Halcombe	1412	367	6,633	Lot 38 Maca Terrace
11451 Oct 11, 1977	"			" "	Carylyn Elaine Rouse	1412	515	18,653	Lot 4 Woodfin Ave. QRM BK. 152 Pg. 84. Release 2 parcels for mtg. see
10988 Oct 6, 1977	"			Co. of N. Y. TRS. et al States Trust	Atlantic Coast Line Railroad	Deed BK 1066	361		
12277 Oct 19, 1977	"			American States of	Donnie L. Merch, et al	1413	303	22,100	Lot 34, Park Cr. Encore Ave Columbia Sp.
12307 Oct 19, 1977	"			American States of	R. Neal Lallier, et al	1413	334	26,100	1.47 ac. S. C. Hwy. 418.
12445 Oct 20, 1977	"			" "	Joe L. Griffin, et al	1413	424	26,400	1 acre N. C. 1111
13069 Oct 27, 1977	"			" "	Harry J. Clinie, et al	1414	23	18,000	Lot 14 Valentin Cr., Marietta
13411 Oct 29, 1977	"			" "	Stewart A. M. Stanley, et al	1414	146	26,933	Lot 606 Sec. II Westwood

# INDIRECT or MORTGAGEE Index to Real Estate Mortgages — Greenville County, S. C.

REG. U. S. PAT. OFFICE *Chas. McCorkle* County Indexes Since 1888 An Identifying Trade Mark

Open at Proper Tab according to First Letter or Letters of Name and refer to Buff Sub-Index sheet for page reference.

COTT FAMILY NAME INDEX No. 75 © 1949  
MADE BY THE COTT INDEX COMPANY, COLUMBUS, OHIO  
SOLD BY WALKER, EVANS & COGSWELL CO., CHARLESTON, S.C.

2  
(R)

FILE NUMBER DATE OF RECORD	MORTGAGEES FAMILY NAMES	GIVEN NAMES ABCDEFGHIJ	GIVEN NAMES JKLMNO	GIVEN NAMES PQRSTUVWXYZ	MORTGAGORS	BOOK	PAGE	Amount	BRIEF DESCRIPTION, LOCATION, ETC. ( Not Warranted )
13624 Nov. 1, 1977	United			America States Of	Daniel K. Morgan, <i>star</i>	1414	552	20,000	"Ebenzer Hgts." Lot 30 Dogwood Lane
13819 Nov. 2, 1977	"			" "	Jeffrey H. Baker, <i>star</i>	1414	671	26,400	Smille Lot 740 sec. VI "Westwood"
14124 Nov. 4, 1977	"			" "	Phillip B. Brewington, <i>star</i>	1414	942	27,500	Smille Lot 741 Westwood, sec. VI
14171 Nov. 4, 1977	"			" "	William R. Lynch, <i>star</i>	1414	918	23,150	"Chummy Hgts." Lot 124 Fernleaf Dr., sec. 2
14826 Nov. 14, 1977	"			" "	Robert W. Bishop, <i>star</i>	1415	571	24,400	Chummy Hgts, sec. 2 Lot 128 Fernleaf Dr.
15536 Nov. 13, 1977	"			" "	Walter W. McKeel, <i>star</i>	1414	110	26,150	Lot 731 Yellow Road Dr. Westwood, sec. IV & V austin #
15610 Nov. 13, 1977	"			" "	" " " " " " " "	1414	110		" " " " " " " "
15997 Nov. 22, 1977	"			" "	Ferry A. Thompson, <i>star</i>	1414	116	18,500	" " " " " " " " Lot 25 Florence Dr.
16102 Nov. 23, 1977	"			" "	Mildred J. Sidney, <i>star</i>	1416	533	17,100	Lot, Saint Marks Rd. sec. 2, Cullingsham
16371 Nov. 28, 1977	"			" "	Darryl R. McLendon, <i>star</i>	1414	690	25,350	Lot 121 Brookmere Rd.
16499 Nov. 29, 1977	"			" "	Robert H. Zooley, <i>star</i>	1416	932	28,000	Lot 5 sec. VI, Smille
16605 Nov. 29, 1977	"			" "	James E. Kirby, <i>star</i>	1417	70	27,300	Lot 749 Westwood Westwood, sec. IV Smille austin #
17115 Dec. 2, 1977	"			" "	Ronnie E. Henson, <i>star</i>	1417	103	26,900	Lot 745 Corduroy Dr. Westwood sec. VI Smille austin #
17158 Dec. 5, 1977	"			" "	Kenneth D. Smith, <i>star</i>	1417	536	26,900	Lot 743 Larchwood Dr. Smille, austin #
17161 Dec. 5, 1977	"			" "	Kenneth H. Clubb, <i>star</i>	1417	681	27,300	Lot 663 Westwood, sec. VI austin # Smille
				" "	Michael L. Koontz, <i>star</i>	1417	685	26,400	Lot 748 Westwood, sec. IV

# INDIRECT or MORTGAGEE Index to Real Estate Mortgages — Greenville County, S. C.

REG. U. S. PAT. OFFICE *Chas. M. Cott* County Indexes Since 1888 An Identifying Trade Mark

Open at Proper Tab according to First Letter or Letters of Name and refer to Buff Sub-Index sheet for page reference.

COTT FAMILY NAME INDEX No. 75 © 1949  
MADE BY THE COTT INDEX COMPANY, COLUMBUS, OHIO  
SOLD BY WALKER, EVANS & COGSWELL CO., CHARLESTON, S. C.

FILE NUMBER DATE OF RECORD	MORTGAGEES FAMILY NAMES	GIVEN NAMES ABCDEFGHIJ	GIVEN NAMES JKLMNO	GIVEN NAMES PQRSTUVWXYZ	MORTGAGORS	BOOK	PAGE	Amount	BRIEF DESCRIPTION, LOCATION, ETC. ( Not Warranted )
17382 Dec. 6, 1977	United			America States Of	C. Michall Dodson, et al	1417	841	26,300	Sec. 6 Sville Lot 727 "Westwood"
17382 Dec. 6, 1977	"			" "	David M. McHale, et al	1417	848	27,300	Sec. 6, Sville Lot 662 "Westwood"
17382 Dec. 6, 1977	"			" "	Thomas D. Halford, et al	1417	852	27,300	Sec. 6 Lot 653 "Westwood"
17368 Dec. 6, 1977	"			" "	Mary Ann S. Ayler	1417	895	13,150	144.57 acres Thoul #.
17601 Dec. 8, 1977	"			" "	Charles E. Leftin, et al	1418	64	22,900	Shops Sec I Lot 54, Barclay Dr. Sunny
17754 Dec. 9, 1977	"			" "	Paul W. Gallman, et al	1418	157	24,400	Sunny Shops, Sec. 2 Lot 127 Fenley Dr.
17754 Dec. 9, 1977	"			" "	Timothy M. Dill, et al	1418	141	25,750	Cogswell Estate Sec. 2 Lot 65 Canning Dr.
18377 Dec. 14, 1977	"			" "	Doug D. Whidley, et al	1418	757	25,900	Sunny Shops, Sec. 1 Lot 57 Barclay Dr.
18375 Dec. 14, 1977	"			" "	Michael J. Shueley	1418	751	26,400	Sville Lot 67 Westwood, Sec. II
18377 Dec. 14, 1977	"			" "	Daniel L. Frazier, et al	1418	763	21,550	Lot, Sec. 2 Lot 8 County Dr. Coachman
18729 Dec. 20, 1977	"			" "	Paul J. Weiss, et al	1419	65	22,000	Sville, Austin W. Lot 577 Westwood, Sec. II
18998 Dec. 21, 1977	"			" "	Johnny R. Sibson, et al	1419	350	24,400	Sville Lot 618 Westwood, Sec. II
19072 Dec. 22, 1977	"			" "	Walter E. McAllen, et al	1419	386	21,300	"Westwood" Sec. II Austin W. Lot 747 Cokerwood Dr.
19373 Dec. 22, 1977	"			" "	Douglas Properties	1419	283	52,300	3.531 ac. in building B.
19244 Dec. 27, 1977	"			" "	James J. Miller, et al	1419	498	11,700	Lot Main St. N. Sun
19573 Dec. 29, 1977	"			" "	Johnny H. Bennett, et al	1419	798	24,700	Sunny Shops, Sec. 1 Lot 29 Cokerwood Dr.

# INDIRECT or MORTGAGEE Index to Real Estate Mortgages — Greenville County, S. C.

2  
(5)

REG. U. S. PAT. OFFICE *Chas. McCorkle* County Indexes Since 1888  
An Identifying Trade Mark

Open at Proper Tab according to First Letter or Letters of  
Name and refer to Buff Sub-Index sheet for page reference.

COTT FAMILY NAME INDEX No. 75 © 1949  
MADE BY THE COTT INDEX COMPANY, COLUMBUS, OHIO  
SOLD BY WALKER, EVANS & COGSWELL CO., CHARLESTON, S.C.

FILE NUMBER	MORTGAGEES	GIVEN NAMES	GIVEN NAMES	MORTGAGORS	BOOK	PAGE	Amount	BRIEF DESCRIPTION, LOCATION, ETC.
DATE OF RECORD	FAMILY NAMES	ABCDEFGHIJ	IJKLMNOP	QRSTUVWXYZ				( Not Warranted )
19673				America				
Dec. 30 1977	United			States Of			.00	Ship Fairview St. Ft. Inn
20496					1419	934	18,380	Lot 6 Maxie St. Golden
Jan. 9 1978	"			" "			.00	"Jefferson High."
20794					1420	569	4,700	Lot 49 150 3rd ave. Blk. B
Jan. 11 1978	"			" "			.00	"Mills mill"
20823					1420	797	6,150	Lot 182 Ridge St.
Jan. 12 1978	"			" "			.00	(McCoy St.)
21046					1420	867	9,850	Lot 12 wooden ave.
Jan. 13 1978	"			" "			.00	"Westwood" Sec. IV Sville
21310					1420	949	24,000	Lot 623 yellow wood ct.
Jan. 17 1978	"			" "			.00	Jan. Mt. Ave Remak. 981 Pp. 131
21675					1421	192		Relax 7.98 Acre + 3.47 Acre. Bate 2
Jan. 20 1978	"			" "			.00	1 acre lot
21753					1421	468	23,900	Fairview St.
Jan. 20 1978	"			" "			.00	1.66 aca. Fairview Rd.
22029					1421	486	24,000	Sville, austin St.
Jan. 25 1978	"			" "			.00	Lot 518 "Westwood" Sec. V
22303					1421	762	24,800	"Coachman Estate" Sec. 2
Jan. 27 1978	"			" "			.00	Lot 10 Cadillac ct.
22584					1421	982	21,600	Sville, austin St.
Jan. 31 1978	"			" "			.00	Lot 462 "Westwood"
22743					1422	193	23,900	apts. also 2 1/4 aca. Boyman 23 apt.
Feb. 1 1978	"			" "			.00	1.75 aca. W. Ga. Rd. Boywood I
22912					1422	343	345,000	
Feb. 2 1978	"			" "			.00	Lot Driffin Rd.
22995					1422	432	26,100	Westwood D. Sville, austin St.
Feb. 3 1978	"			" "			.00	Lot 13 Semple Dr. +
22993					1422	533	24,500	Sec. VI Westwood
Feb. 3 1978	"			" "			.00	Lot 578 yellow wood St.
23362					1422	541	25,700	Sec. VI Sville, austin St.
Feb. 8 1978	"			" "			.00	Lot 656 "Westwood"
					1422	828	27,300	

# INDIRECT or MORTGAGEE Index to Real Estate Mortgages — Greenville County, S. C.

( )

REG. U. S. PAT. OFFICE *Chas. McCott* County Indexes Since 1888 An Identifying Trade Mark


Open at Proper Tab according to First Letter or Letters of Name and refer to Buff Sub-Index sheet for page reference.

COTT FAMILY NAME INDEX No. 75 © 1949  
MADE BY THE COTT INDEX COMPANY, COLUMBUS, OHIO  
SOLD BY WALKER, EVANS & COGSWELL CO., CHARLESTON, S.C.

FILE NUMBER DATE OF RECORD	MORTGAGEES FAMILY NAMES	GIVEN NAMES ABCDEFGHIJ	GIVEN NAMES JKLMNOPQ	GIVEN NAMES RSTUVWXYZ	MORTGAGORS	BOOK	PAGE	Amount	BRIEF DESCRIPTION, LOCATION, ETC. ( Not Warranted )
23550 Feb. 9, 1978	United			America States Of	<i>etal</i> William J. Colman, III	1422	977	28,800	"Saints North" Lot 26 Frammeur Rd.
23677 Feb. 10, 1978	"			"	Wayne L. Ray, <i>etal</i>	1423	94	28,800	North Lot 54 Spur Dr. Points Westwood, Sville, Austin, S.C.
23689 Feb. 13, 1978	"			"	Ray J. Matte, Jr. <i>etal</i>	1423	117	27,950	North Lot 746 Colwood Dr. Sec. VI
23835 Feb. 13, 1978	"			"	Robert L. Corbin, Jr. <i>etal</i>	1423	186	27,900	North Lot 55 Spur Dr. Points Westwood, Sville, Austin, S.C.
23920 Feb. 14, 1978	"			"	Steve A. Watson, <i>etal</i>	1423	247	27,700	North Lot 739 Larchwood Dr. Sec. VI
24322 Feb. 17, 1978	"			"	Dary W. Newell, <i>etal</i>	1423	534	26,500	"Westwood" Sec. VI Lot 694 Davenport Rd.
24321 Feb. 17, 1978	"			"	Rebecca A. McDonald	1423	541	24,800	"Westwood" Sec. I, Sville Lot 45 Westwood Dr.
24500 Feb. 20, 1978	"			"	Arthur Sayler, <i>etal</i>	1423	765	19,600	Village, Sec. 1 Lot 21 Chesley Dr., S.C.
24699 Feb. 21, 1978	"			"	Robbie Joe Curd, <i>etal</i>	1423	899	24,500	Re-Record Correct mtg. for orig. see R & M Bk. 1422 Pg. 583. Lot 13 Seminole Dr. & Westwood Dr. Sville, Austin, S.C.
"	"			"	" " " "	1423	899		Re-Record
24705 Feb. 21, 1978	"			"	Shirley D. Fitchie	1423	919	4,000	4.93 ac. Unity Rd., less 15' alleyway 1/2 St. Sum.
"	"			"	" " " "	1423	919	7,400	
25043 Feb. 24, 1978	"			"	Michael D. Bogle, <i>etal</i>	1424	164	23,500	"Westwood" Lot 78 Cheslee Ct. Sec. 1
25061 Feb. 24, 1978	"			"	Joe M. Edwards, <i>etal</i>	1424	170	27,400	3 ac. Chandler Rd.
25096 Feb. 27, 1978	"			"	Nubert T. Dochery, <i>etal</i>	1424	224	25,000	Lot 18 Lencaine Dr.
25304 Feb. 28, 1978	"	Economic Dev. adm.		"	(Westwood) <i>etal</i> Westhoro Corp.	1424	510	27,500	3.33 ac. E. Washington St. Ext.

# INDIRECT or MORTGAGEE Index to Real Estate Mortgages — Greenville County, S. C.

REG. U. S. PAT. OFFICE *Chas McCorkle* County Indexes Since 1888 An Identifying Trade Mark

 Open at Proper Tab according to First Letter or Letters of Name and refer to Buff Sub-Index sheet for page reference.

COTT FAMILY NAME INDEX No. 75 © 1949  
MADE BY THE COTT INDEX COMPANY, COLUMBUS, OHIO  
SOLD BY WALKER, EVANS & COGSWELL CO., CHARLESTON, S.C.

(7)

FILE NUMBER DATE OF RECORD	MORTGAGEES FAMILY NAMES	GIVEN NAMES ABCDEFGH	GIVEN NAMES IJKLMNO	GIVEN NAMES PQRSTUVWXYZ	MORTGAGORS	BOOK	PAGE	Amount	BRIEF DESCRIPTION, LOCATION, ETC. ( Not Warranted )
<i>25589</i> <i>Mar. 2, 1978</i>	United			America States Of	<i>Randall D. Whiting</i> <sup><i>star</i></sup>	<i>1424</i>	<i>786</i>	<i>.00</i> <i>27,150</i>	<i>"Westwood" Sville, auster. 3d. Lot 738 Archwood Dr. Sec. VI</i>
<i>25700</i> <i>Mar. 3, 1978</i>	"			"	<i>Island J. Lupu</i> <sup><i>star</i></sup>	<i>1424</i>	<i>856</i>	<i>.00</i> <i>10,000</i>	<i>53.75 acs. Fork Shoals Rd.</i>
<i>"</i>	"			"	" " "	<i>1424</i>	<i>856</i>	<i>.00</i> <i>17,500</i>	
<i>"</i>	"			"	" " "	<i>1424</i>	<i>856</i>	<i>.00</i> <i>7,300</i>	
<i>"</i>	"			"	" " "	<i>1424</i>	<i>856</i>	<i>.00</i> <i>5,700</i>	
<i>"</i>	"			"	" " "	<i>1424</i>	<i>856</i>	<i>.00</i> <i>4,000</i>	
<i>"</i>	"			"	" " "	<i>1424</i>	<i>856</i>	<i>.00</i> <i>7,450</i>	
<i>25782</i> <i>Mar. 3, 1978</i>	"			"	<i>Milton B. Dunning</i> <sup><i>star</i></sup>	<i>1424</i>	<i>895</i>	<i>.00</i> <i>28,000</i>	<i>"Pointe South" Lot 43 Colony Rd.</i>
<i>26388</i> <i>Mar. 9, 1978</i>	"			"	<i>Freddie William</i>	<i>1425</i>	<i>391</i>	<i>.00</i> <i>12,500</i>	<i>Shy "Nicholthum Ptz." Lot 42 Mine Cat. Fern B.</i>
<i>26601</i> <i>Mar. 10, 1978</i>	"			"	<i>James E. Lamb</i> <sup><i>star</i></sup>	<i>1425</i>	<i>613</i>	<i>.00</i> <i>71,240</i>	<i>O'neal P. 44 acres wings Rd.</i>
<i>26784</i> <i>Mar. 14, 1978</i>	"			"	<i>Joseph a. Massey</i> <sup><i>star</i></sup>	<i>1425</i>	<i>843</i>	<i>.00</i> <i>24,900</i>	<i>Sec. VI Sville Lot 652 "Westwood"</i>
<i>26784</i> <i>Mar. 14, 1978</i>	"			"	<i>Kenneth R. Carter</i> <sup><i>star</i></sup>	<i>1425</i>	<i>847</i>	<i>.00</i> <i>27,300</i>	<i>Sec. VI Sville Lot 651 "Westwood"</i>
<i>26896</i> <i>Mar. 15, 1978</i>	"			"	<i>Island a. Bradwell</i> <sup><i>star</i></sup>	<i>1425</i>	<i>949</i>	<i>.00</i> <i>25,200</i>	<i>"Westwood" Sec. VI Sville Lot 579 yellow wood Dr.</i>
<i>27167</i> <i>Mar. 16, 1978</i>	"			"	<i>William J. Martin</i> <sup><i>star</i></sup>	<i>1426</i>	<i>123</i>	<i>.00</i> <i>23,400</i>	<i>"Wedgewood" Sec. 2 Lot 170 anglwood Dr.</i>
<i>27306</i> <i>Mar. 17, 1978</i>	"			"	<i>Michell W. Simmons</i> <sup><i>star</i></sup>	<i>1426</i>	<i>241</i>	<i>.00</i> <i>27,000</i>	<i>Sec. VI Lot 661 "Westwood"</i>

(over)

# INDIRECT or MORTGAGEE Index to Real Estate Mortgages — Greenville County, S. C.

( 2 )

REG. U. S. PAT. OFFICE *Chas. M. Coker* County Indexes Since 1888 An Identifying Trade Mark

Open at Proper Tab according to First Letter or Letters of Name and refer to Buff Sub-Index sheet for page reference.

COTT FAMILY NAME INDEX No. 75 © 1949  
MADE BY THE COTT INDEX COMPANY, COLUMBUS, OHIO  
SOLD BY WALKER, EVANS & COGSWELL CO., CHARLESTON, S.C.

FILE NUMBER	MORTGAGEES	GIVEN NAMES	GIVEN NAMES	GIVEN NAMES	MORTGAGORS	BOOK	PAGE	Amount	BRIEF DESCRIPTION, LOCATION, ETC.
DATE OF RECORD	FAMILY NAMES	ABCDEFGHIJ	IJKLMNO	PQRSTUVWXYZ					( Not Warranted )
27425 Mar. 20, 1978	United			America States Of	Ralph J. Hendricks	Re-Record 1426	391	345,000	Correct. mtg. for orig. see L&M of 1422 pg 343. 1.85 also. W. Georgia D. Burwood I apt. also 2 1/4 also Burwood II apt.
"	"			"	" " "	Re-Record 1426	391		
"	"			"	" " "	Re-Record 1426	391		
28838 Mar. 24, 1978	"			"	Arthur L. Collins, Jr. <sup>etal</sup>	1426	852	27,350	Sec. VI Sville Lot 659 "Westwood"
28932 Mar. 31, 1978	"			"	William J. Oliver, <sup>etal</sup>	1427	628	22,000	Lot. Baswell Dr.
29026 Apr. 3, 1978	"			"	Raymond N. Bain, <sup>etal</sup>	1427	727	27,350	Sec. VI Sville Lot 660 "Westwood"
29171 Apr. 3, 1978	"			"	Mark J. Higginbotham <sup>etal</sup>	1427	857	28,250	"Pointe North" Lot 44 Calvary Rd.
29502 Apr. 6, 1978	"			"	Alvin D. Knight, <sup>etal</sup>	1428	139	23,500	"Westwood" Sville Austin Sp. Lot 288 Capewood Rd.
30127 Apr. 12, 1978	"			"	Cecil L. Campbell, <sup>etal</sup>	1428	607	25,000	Sec. V Lot 450 "Westwood"
30245 Apr. 13, 1978	"			"	Ledy C. Carman, <sup>etal</sup>	1428	724	24,900	Sec. VI Sville Lot 648 "Westwood"
30331 Apr. 13, 1978	"			"	John F. Bradford, <sup>etal</sup>	1428	758	28,900	"Pointe North" Lot 28 Calvary Rd.
30358 Apr. 14, 1978	"			"	John R. Fulmer, Jr.	1428	796	27,250	Sec. VI Sville Austin Sp. Lot 752, Capewood Dr. Westwood"
30560 Apr. 17, 1978	"			"	Ronnie W. Pennington <sup>etal</sup>	1429	24	24,800	Sville Austin Sp. Lot 159 "Westwood" Sville
30956 Apr. 19, 1978	"			"	Woodrow J. Clark, Jr.	1429	346	28,150	Sville Lot 750 "Westwood" Sec. VI
31175 Apr. 21, 1978	"			"	Arthur W. Ellis, <sup>etal</sup>	1429	588	28,000	"Westwood" Sville Austin Sp. Lot 753 Capewood Dr. Sec. VI
31326 Apr. 21, 1978	"			"	Jandra M. Walton	1429	663	12,500	Lot 63 Chesley Dr.



# INDIRECT or MORTGAGEE Index to Real Estate Mortgages — Greenville County, S. C.

REG. U. S. PAT. OFFICE *Chas. McCorkle* County Indexes Since 1888 An Identifying Trade Mark

Open at Proper Tab according to First Letter or Letters of Name and refer to Buff Sub-Index sheet for page reference.

COTT FAMILY NAME INDEX No. 75 © 1949  
MADE BY THE COTT INDEX COMPANY, COLUMBUS, OHIO  
SOLD BY WALKER, EVANS & COGSWELL CO., CHARLESTON, S.C.

(4)

FILE NUMBER DATE OF RECORD	MORTGAGEES FAMILY NAMES	GIVEN NAMES ABCDEFGHIJ	GIVEN NAMES JKLMNO	GIVEN NAMES PQRSTUVWXYZ	MORTGAGORS	BOOK	PAGE	Amount	BRIEF DESCRIPTION, LOCATION, ETC. ( Not Warranted )
31640 Apr. 25, 1978	United			America States Of	<i>John F. Crossin, Jr.</i> <sup>etal</sup>	1429	934	25,000 <sup>.00</sup>	29.0 acs. Hillside Rd. (Llbanon - Kelly Ferry Rd.) Fairview 3P.
"	"			" "	" "	1429	934		(Hunt St.)
31982 Apr. 27, 1978	"			" "	<i>S/A J. Keith Harris</i> <i>Sammy K. Harris, etal</i>	1430	220	18,270 <sup>.00</sup>	Lot 57 Dilworth St.
32017 Apr. 28, 1978	"			" "	<i>John L. Eratt, etal</i>	1430	286	25,200 <sup>.00</sup>	"Westwood" austin 3P. 5' mile Lot 318 Remwood Cr. Sec. IV
32899 May 5, 1978	"			" "	<i>Jeffrey A. Fox, etal</i>	1431	126	27,300 <sup>.00</sup>	"Westwood" austin 3P. Lot 751 Cochwood Dr.
33039 May 5, 1978	"			" "	<i>Helma C. Carter</i>	1431	229	22,200 <sup>.00</sup>	H. Am Lot 4 "King Ct."
33044 May 5, 1978	"			" "	<i>William E. Crossman</i> <sup>etal</sup>	1431	258	57,850 <sup>.00</sup>	21.25 acs. willie Rd. D'neal 3P.
"	"			" "	" "	1431	258	13,050 <sup>.00</sup>	"Westwood" austin 3P. Lot 140 anglwood Dr.
33939 May 15, 1978	"			" "	<i>Larry R. Bible, etal</i>	1431	954	25,500 <sup>.00</sup>	"Sunny Slope" Sec. 1 Lot 96 Fernleaf Dr.
33950 May 15, 1978	"			" "	<i>William E. Strong, etal</i>	1431	967	24,150 <sup>.00</sup>	"Montemelti" Lot 22 East scenic Dr.
34925 May 22, 1978	"			" "	<i>Fred a. Dyal, etal</i>	1432	802	23,500 <sup>.00</sup>	Stevens + Co. Inc. Lot 510 on Hill St. D.P.
35106 May 24, 1978	"			" "	<i>Edward L. Davis, etal</i>	1433	63	29,500 <sup>.00</sup>	St. Ann Lot 4 Kings Court near Village Sun I
35353 May 26, 1978	"			" "	<i>Helma C. Carter</i>	1433	347	22,200 <sup>.00</sup>	Lot 24 Cheney Dr. 2nd
35605 May 30, 1978	"			" "	<i>Robert L. William etal</i>	1433	555	22,950 <sup>.00</sup>	Lot C (6.66 acs) Brown 2P.
35794 May 31, 1978	"			" "	<i>Raymond J. Peden etal</i>	1433	814	18,310 <sup>.00</sup>	Lot 79 'Sunny Slope' Sec. I
35896 May 31, 1978	"			" "	<i>Ronald E. Clark etal</i>	1433	765	26,950 <sup>.00</sup>	

# INDIRECT or MORTGAGEE Index to Real Estate Mortgages — Greenville County, S. C.

REC. U. S. PAT. OFFICE *Chas. McCatt* County Indexes Since 1888 An Identifying Trade Mark

Open at Proper Tab according to First Letter or Letters of Name and refer to Buff Sub-Index sheet for page reference.

COTT FAMILY NAME INDEX No. 75 © 1949  
MADE BY THE COTT INDEX COMPANY, COLUMBUS, OHIO  
SOLD BY WALKER, EVANS & COGSWELL CO., CHARLESTON, S. C.

FILE NUMBER DATE OF RECORD	MORTGAGEES FAMILY NAMES	GIVEN NAMES ABCDEFGHIJ	GIVEN NAMES JKLMNO	GIVEN NAMES PQRSTUVWXYZ	MORTGAGORS	BOOK	PAGE	Amount	BRIEF DESCRIPTION, LOCATION, ETC. ( Not Warranted )
36244 Jun. 2, 1978	United			America States Of	Aug. J. Darden, et al	1434	111	24,000	"Meadow Creek" Lot 1 "Blind" Rd.
36262 Jun. 2, 1978	"			"	James C. Clary, et al	1434	128	23,111	"Blind" Rd. Lot 1 "White Horse" Rd.
36316 Jun. 2, 1978	"			"	Arthur B. Spelman, et al	1434	110	27,400	"Westwood" Sec. 4 S. D. S. D. S. Lot 75 + "Cashwood" Dr.
36467 Jun. 5, 1978	"			"	Fredrick J. Pechter, et al	1434	255	23,200	"Carravelli" Lot 0 McElhany Rd.
36607 Jun. 6, 1978	"			"	Philip E. Moore, Jr. et al	1434	358	27,400	Sec. 4 S. D. S. D. S. Lot 755 "Westwood"
36635 Jun. 6, 1978	"			"	John L. Snatt, et al	1434	398	25,200	Re-Record Westwood, Sec. 4 S. D. S. D. S., Austin Sp. Lot 318 "Sunwood" Ct.
37515 Jun. 14, 1978	"			"	Ronald J. Atkinson	1435	67	28,750	"Paints North" Lot 34 "Colony" Rd.
37455 Jun. 14, 1978	"			"	Helma C. Carter	1435	135	22,200	Re-Record Lot 4 "Kings" Court near Ft. Snr For sig. see C 24 BK. 1433 pg 347
37972 Jun. 16, 1978	"			"	Carl W. Brock, Jr. et al	1435	430	14,500	"Belle" Lot 7 "Maritta" Hgts.
38771 Jun. 23, 1978	"			"	George N. Fox Howard 4-25-95 SB	1435	135	3,211	"Richardson" Hgts. Lots 11, 12, 13, 14, 15 "Hwy 3"
38770 Jun. 23, 1978	"			"	Daisy Annelle Sherman	1435	143	6,250	"Richardson" Hgts. West 3 Lot in "Hwy 3"
39317 Jun. 29, 1978	"			"	Michael E. Peoples, et al	1436	689	26,500	Westwood "Sec. 4 S. D. S. D. S., Austin Sp. Lot 191 "Appleswood" Dr.
17 Jul. 3, 1978	"			"	Janie L. Beek	1437	14	16,000	"Stonewood" Pl. Lot 9 "Havensdale" Dr.
35 Jul. 3, 1978	"			"	Hellie J. Dentry	1437	78	24,000	Ft. Snr 41 sec. "Fairview" Rd.
289 Jul. 5, 1978	"			"	James J. Brannon, et al	1437	208	23,700	" 50 ac. Hwy. 23-51 also 0.965 ac.
"	"			"	" " "	1437	208	26,500	" Holiday's Dam Rd. Dunklin Sp.

# INDIRECT or MORTGAGEE Index to Real Estate Mortgages — Greenville County, S. C.

REG. U. S. PAT. OFFICE *Chas McCorkle* County Indexes Since 1888 An Identifying Trade Mark

☞ Open at Proper Tab according to First Letter or Letters of Name and refer to Buff Sub-Index sheet for page reference.


COTT FAMILY NAME INDEX No. 75 © 1949  
MADE BY THE COTT INDEX COMPANY, COLUMBUS, OHIO  
SOLD BY WALKER, EVANS & COGSWELL CO., CHARLESTON, S.C.

(V)

FILE NUMBER DATE OF RECORD	MORTGAGEES FAMILY NAMES	GIVEN NAMES ABCDEFGHIJ	GIVEN NAMES KLMNO	GIVEN NAMES PQRSTUVWXYZ	MORTGAGORS	BOOK	PAGE	Amount	BRIEF DESCRIPTION, LOCATION, ETC. ( Not Warranted )
345 Jul. 5, 1978	United			America States Of	James N. Hunt, et al	1437	332	25,000	'Westwood' Sec. VI Sville, Austin Lot 772 Yellow wood Dr.
650 July 7, 1978	"			-	Clifton Bell, Jr. et al	1437	517	26,400	Lot 91 S. Kings Dr. Kings Court
754 Jul. 10, 1978	"			"	Charles A. Anderson	1437	663	23,000	Lot 2 1/2 Pl. lot 1 Hwy. 253
1290 Jul. 13, 1978	"			"	Clifton Bell, Jr., et al	1438	35	26,400	For orig. mtg. see REM BK. 1437 Pg. 517. Lot 91 S. Kings Dr. " Kings Court"
"	"			"	" " "	1438	35		" Kings Court"
1384 Jul. 14, 1978	"			"	Robena E. Howens	1438	124	23,270	" Canterbury " Sec. 1 Lot 25 Knight Place
2098 Jul. 20, 1978	"			"	Michael L. Englett	1438	784	24,900	Sec. VI Sville Lot 054 "Westwood"
2226 July 21, 1978	"			"	Michael B. Sullivan	1438	900	28,000	Sville Lot 646 Sec. VI Westwood
2361 July 24, 1978	"			"	Hobert D. Massingill	1439	24	28,200	Lot, Rutherford Road
2405 July 24, 1978	"			"	Thomas J. Mantham, Jr.	1439	56	29,000	53.75 Acres Park Shale Rd. Sville
2625 July 25, 1978	"			"	Keith D. Turner, et al	1439	194	28,300	Lot 642 Westwood Sec. VI For mtg. see REM BK. 1341 Pg. 745
2202 July 21, 1978	"			"	John G. Barnes, et al	1083	606		Release. Strip Chestnut Mountain Rd. Lots: Sec. VI
2913 July 26, 1978	"			"	Thomas L. Phillbeck, et al	1439	252	23,300	Lot 446 Carriage Dr. Coachman
2715 July 26, 1978	"			"	John H. Plaster, et al	1439	307	28,400	Sville Lot 643 Westwood Sec. VI
2718 July 26, 1978	"			"	William K. Ballen	1439	311	15,460	Lot 1 Sville
3105 Jul. 28, 1978	"			"	Carlos B. Honey et al	1439	558	25,430	Westwood, Sec. E Lot 517 ajewood Dr.

# INDIRECT or MORTGAGEE Index to Real Estate Mortgages — Greenville County, S. C.

REG. U. S. PAT. OFFICE *Chas. McCott* County Indexes Since 1888 An Identifying Trade Mark

 Open at Proper Tab according to First Letter or Letters of Name and refer to Buff Sub-index sheet for page reference.

COTT FAMILY NAME INDEX No. 75 © 1949  
MADE BY THE COTT INDEX COMPANY, COLUMBUS, OHIO  
SOLD BY WALKER, EVANS & COGSWELL CO., CHARLESTON, S.C.

FILE NUMBER DATE OF RECORD	MORTGAGEES FAMILY NAMES	GIVEN NAMES ABCDEFGHIJ	GIVEN NAMES IJKLMNO	GIVEN NAMES PQRSTUWXYZ	MORTGAGORS	BOOK	PAGE	Amount	BRIEF DESCRIPTION, LOCATION, ETC. ( Not Warranted )
3231 Jul. 31, 1978	United			America States Of	Edwin M. Ball, et al	1439	757	25,700	Sec. IV Sville Lot 304 "Westwood"
3265 Jul. 31, 1978	"			"	Carl W. Swed, et al	1439	719	3,000	Lot 4 "Maretta - crops"
3686 Aug. 3, 1978	"			"	Ernest B. Barnett, et al	1440	218	27,900	Lot 11 "Bluspings Lane"
3774 Aug. 3, 1978	"			"	Thomas C. Jessner, et al	1440	246	28,400	Sec. IV Sville Lot 767 "Westwood"
3752 Aug. 3, 1978	"			"	Thomas J. Newlin, et al	1440	250	28,400	Sec. IV Sville Lot 647 "Westwood"
3875 Aug. 4, 1978	"			"	Dexter L. King, et al	1440	356	26,000	Lot 5 "Woodville - Felger"
4207 Aug. 8, 1978	"			"	Lena C. Holmer	1441	626	24,400	"Stonewood" St. Dun Lot 77 "Avenale Dr."
4267 Aug. 9, 1978	"			"	Janell M. McDaniel	1441	685	20,000	"The Village" Sec. I Lot 71 "Chesley Dr."
4426 Aug. 9, 1978	"			"	Jefferson E. Ellidge, et al	1440	823	28,300	"Westwood" Sec. IV Lot 761 "Yellowwood Dr."
4994 Aug. 15, 1978	"			"	Ellen J. Green, et al	1441	298	27,400	Sec. IV Sville Lot 295 "Westwood"
5181 Aug. 16, 1978	"			"	Timothy B. Kostner, et al	1441	439	28,300	"Westwood" Sec. IV Austin Dr. Lot 760 "Yellowwood Dr."
5450 Aug. 18, 1978	"			"	Francis M. Hart	1441	646	27,300	Sville Lot 655 "Westwood" Sec. IV
6137 Aug. 24, 1978	"			"	David E. Beech, et al	1442	199	3,400	St. Dun Lot 55 "Sunset crops"
6288 Aug. 25, 1978	"			"	John A. Scott, et al	1442	339	28,300	Sville Lot 769 "Westwood" Sec. IV
6465 Aug. 28, 1978	"			"	Daniel C. Gardner, et al	1442	498	30,400	"Whispering" Lot 19 "Win Stet St."
6463 Aug. 28, 1978	"			"	Jan S. Meade, et al	1442	502	29,600	"Whispering" Lot 18 "Windtree St."

# INDIRECT or MORTGAGEE Index to Real Estate Mortgages - Greenville County, S. C.

Open at Proper Tab according to First Letter or Letters of Name and refer to Buff Sub-Index sheet for page reference.

KEYS PRINTING CO.

2  
(W)

FILE NUMBER DATE OF RECORD	MORTGAGEES FAMILY NAMES	GIVEN NAMES ABCDEFGH	GIVEN NAMES IJKLMNO	GIVEN NAMES PQRSTUVWXYZ	MORTGAGORS	BOOK	PAGE	AMOUNT	BRIEF DESCRIPTION, LOCATION, ETC. (NOT WARRANTED)
6509 aug. 28, 1978	United			America States Of	Robert W. Ravan, et al	1442	513	23,500 <sup>.00</sup>	Suille, auster 20. Lot 691 Westwood "sec. VI
6569 aug. 29, 1978	"			"	Robert L. Williams et al	1442	647	900 <sup>.00</sup>	Village "sec. 1 Lot 24 Chesley Dr. "The
6809 aug. 30, 1978	"			"	Garry A. Mullinax et al	1442	755	27,250 <sup>.00</sup>	Suille auster 20. Lot 759 "Westwood" "sec. VI
6809 aug. 30, 1978	"			"	James R. Skinner, II et al	1442	759	28,150 <sup>.00</sup>	"Westwood" "sec. VI" Suille, auster 20. Lot 756 yellow wood Dr.
6838 aug. 31, 1978	"			"	Michael J. Langone et al	1442	823	26,600 <sup>.00</sup>	Seminole Dr. "Westwood" "sec. II Lot 111 Sparswood St. +
7081 Sep. 1, 1978	"			"	James J. Krause et al	1443	18	29,600 <sup>.00</sup>	"Paris View" "sec. 1 Lot 26 Paris View Dr.
7846 Sep. 8, 1978	"			"	Ellen D. Shepherd	1443	688	30,400 <sup>.00</sup>	"Windstille" Lot 13 Windtree Ct.
7868 Sep. 11, 1978	"			"	Thomas V. Raelley, et al	1443	757	28,300 <sup>.00</sup>	Suille Lot 757 "Westwood" "sec. VI
8175 Sep. 12, 1978	"			"	Ronald C. Moan, et al	1443	977	28,600 <sup>.00</sup>	"Paris View" "sec. 1 Lot 3 Mecca Bridge Rd.
8226 Sep. 13, 1978	"			"	Steve L. Scuggs, et al	1444	31	21,800 <sup>.00</sup>	Lot 19 "Marietta Hgt."
8310 Sept. 13, 1978	"			"	James Sullivan, et al	1444	108	30,400 <sup>.00</sup>	See mtg. Sec. Rem. bk. 1101 pg. 513 Release 1.27 acc. Janner 29. "Windstille"
8437 Sep. 14, 1978	"			"	Clifton D. Halcombe	1444	176	30,400 <sup>.00</sup>	Lot 20 Windstille Ct.
8377 Sept. 14, 1978	"			District Court States	Eugene K. Bardo	Deed bk 1087	329		Bond Agreement Security for Bail
8376 Sept. 14, 1978	"			District Court States America	Dorothy M. Leptin	Deed bk 1087	331		Bond Agreement Security for Bail
8626 Sep. 15, 1978	"			States	Sobby L. Waller, et al	1444	419	19,700 <sup>.00</sup>	"Clannew. accd" Lot 47 Clannew Cr.
8841 Sep. 18, 1978	"			" "	Robert P. Compton	1444	596	25,500 <sup>.00</sup>	Suille, auster 20. Lot 652 Westwood, "sec. VI

Cancelled Deed bk. 127 p. 98  
#1503  
District Court  
Banned S. Lankford  
July 13, 1984

# INDIRECT or MORTGAGEE Index to Real Estate Mortgages - Greenville County, S. C.

Open at Proper Tab according to First Letter or Letters of Name and refer to Buff Sub-Index sheet for page reference.

KEYS PRINTING CO.

FILE NUMBER DATE OF RECORD	MORTGAGEES FAMILY NAMES	GIVEN NAMES ABCDEFGH	GIVEN NAMES IJKLMNO	GIVEN NAMES PQRSTUVWXYZ	MORTGAGORS	BOOK	PAGE	AMOUNT	BRIEF DESCRIPTION, LOCATION, ETC. (NOT WARRANTED)
8890 Sep. 19, 1978	United			America States Of	Steven S. Hines, et al	444	632	.00 25,000	"Jimmy Slope" Sec. IV Lot 223 Duncan Rd.
9082 Sep. 20, 1978				"	George R. Whitener, et al	1444	828	.00 25,000	Lot Rabbit Rd. Sville
9283 Sep. 21, 1978				"	William R. Davis	1445	5	.00 27,300	Lot 640 "Westwood" Sec. VI
9474 Sep. 22, 1978				"	Anna E. Dolan, et al	1445	110	.00 22,900	Lot, Gravel Dr. Sec. IV Sville
9621 Sep. 25, 1978				"	Eberhard H. Danigel, et al	1445	235	.00 25,900	Lot 644 "Westwood" "Westwood" Sec. IV Austin St.
9673 Sep. 26, 1978				"	Anthony J. Ninan	1445	307	.00 28,500	Lot 641 Yellow Wood Dr.
9710 Sep. 26, 1978				"	James B. Evans, et al	1445	411	.00 23,600	For orig. mty. See R&M Bk. 1397 Pg. 140. Lot 51 N. Kings Dr. King Ct. St. Ann
10226 Sept. 29, 1978				"	Janice N. Jeffries	1445	778	.00 28,400	Lot 658 Cr. Buckley Ct. & Corkwood Cr. Westwood Sec. VI Sville
10304 Oct. 2, 1978				"	Ranny F. Queen, et al	1445	890	.00 29,800	Lot 17 Windtree Ct. Windtree
10640 Oct. 3, 1978				"	Floyd Lee Fox, et al	1446	138	.00 31,500	Lot 113 West Dr. Coleman Hgts.
10729 Oct. 4, 1978			"	Jose J. Martinez	1446	282	.00 27,000	Lot Hampton Ave.	
11264 Oct. 9, 1978			"	Floyd Lee Fox, et al	1446	718	.00 31,500	For orig. mty. See R&M Bk. 1446 Pg. 138. Lot 113 West Dr. "Coleman Hgts." Sville	
11593 Oct. 12, 1978			"	Neil W. Wilson, et al	1446	969	.00 29,500	Lot 758 Westwood Sec. VI	

# INDIRECT or MORTGAGEE Index to Real Estate Mortgages - Greenville County, S. C.

➡ Open at Proper Tab according to First Letter or Letters of Name and refer to Buff Sub-Index sheet for page reference.

KEYS PRINTING CO.

2  
(X)

FILE NUMBER DATE OF RECORD	MORTGAGEES FAMILY NAMES	GIVEN NAMES ABCDEFGH	GIVEN NAMES IJKLMNO	GIVEN NAMES PQRSTUVWXYZ	MORTGAGORS	BOOK PAGE	AMOUNT	BRIEF DESCRIPTION, LOCATION, ETC. (NOT WARRANTED)
11686 Oct. 12, 1978	United			America States Of	etal Michael J. Langone	Re-Record 1447 39	26,000 <sup>.00</sup>	For orig. mtg. see R&M BK. 1442 Pg. 873 Lot 111 Sparrowwood St. + Seminole Dr. "Westwood" Sec. II
" "	"			"	" " "	Re-Record 1447 39		
11590 Oct. 12, 1978	"			"	etal Barry A. Mullinax	Re-Record 1447 47	27,250 <sup>.00</sup>	Lot 759 Westwood Sec. II Sville austin sp. For orig. mtg. see R&M BK. 1442 Pg. 755
" "	"			"	" "	Re-Record 1447 47		
11590 Oct. 12, 1978	"			"	etal James R. Skinner, II	Re-Record 1447 51	28,150 <sup>.00</sup>	For orig. mtg. see R&M BK. 1442 Pg. 759 Lot 756 Yellowwood Dr. Sec. II Sville austin sp.
" "	"			"	" "	Re-Record 1447 51		
11840 Oct. 13, 1978	"			"	etal David J. Dismuke	1447 134	27,800 <sup>.00</sup>	Sville, austin sp. Lot 768 "Westwood" Sec. II
11849 Oct. 13, 1978	"			"	etal Joseph E. Whitman	1447 138	27,400 <sup>.00</sup>	"Westwood" Sec. II austin sp. Lot 767 Yellowwood Dr.
11844 Oct. 13, 1978	"			"	etal Erwin Schlegelbauer (SA Donnell McDaniel)	1447 142	29,200 <sup>.00</sup>	"Westwood" Sville, austin sp. Lot 771 Yellowwood Dr. Sec. II
12203 Oct. 18, 1978	"			"	etal Jennell McDaniel	Re-Record 1447 502	20,000 <sup>.00</sup>	For orig. mtg. see R&M BK. 1440 Pg. 689 Lot 71 Chesley Dr. "The Village" Sec. I
" "	"			"	" "	Re-Record 1447 502		
12303 Oct. 18, 1978	"			"	etal Phillip B. Parker	1447 577	24,400 <sup>.00</sup>	Glassy mt. sp. Lot 2-D Davis Rd.
12620 Oct. 23, 1978	"			"	etal Roger E. Hendricks	1447 841	28,000 <sup>.00</sup>	Lot Fairview Rd.; Fairview sp. Village; In E. Iron sp.
12620 Oct. 23, 1978	"			"	Mary A. Johnson	1447 845	20,000 <sup>.00</sup>	Lot 37 Canterbury St. "The Village"
12905 Oct. 25, 1978	"			"	J. V. Howie	1448 224	6,730 <sup>.18</sup>	Lot on Vannoy + Permatt Sts. "Clamew" Sec. I
13252 Oct. 27, 1978	"			"	etal Clarence W. English	1448 507	25,200 <sup>.00</sup>	Lot 8 Clamew Ct.

# INDIRECT or MORTGAGEE Index to Real Estate Mortgages -- Greenville County, S. C.

Open at Proper Tab according to First Letter or Letters of Name and refer to Buff Sub-Index sheet for page reference.

KEYS PRINTING CO.

FILE NUMBER DATE OF RECORD	MORTGAGEES FAMILY NAMES	GIVEN NAMES ABCDEFGHIJ	GIVEN NAMES JKLMNOPQ	GIVEN NAMES RSTUVWXYZ	MORTGAGORS	BOOK	PAGE	AMOUNT	BRIEF DESCRIPTION, LOCATION, ETC. (NOT WARRANTED)
13259 Oct. 27, 1978	United			America States Of	Olson A. Jordan, et al	1448	511	26,000	"Blue Ridge Mts" Bates P. Lot 5 + 1/2 lot 4 Deer Runy.
13300 Oct. 30, 1978	"			"	Broader J. Jackson, et al	1448	623	30,400	"Fair View Sec. 1" Lot 4 Mecca Ridge Rd.
13299 Oct. 30, 1978	"			"	Richard D. Jones	1448	627	30,400	"Windmill" Lot 14 Windmill Ct.
13773 Nov. 1, 1978	"			"	Larry J. Moody, et al	1449	26	29,500	"Junny Slope" Sec. 3 Lot 180 Subbling Creek Dr.
13968 Nov. 3, 1978	"			"	Kenneth R. Mardia, et al (at 1/2 village, Public Co.)	1449	200	29,500	"Junny Slope" Sec. 3 Lot 179 Subbling Creek Dr.
14160 Nov. 6, 1978	"			"	Ralph S. Hensbuck, et al	1449	373	1,137,600	5 Parcels
14249 Nov. 6, 1978	"			"	William J. Prentice	1449	420	20,000	Lot 2 Midford Church Rd. Sullivan Rd. "Meadowbrook Farms"
14515 Nov. 8, 1978	"			"	James D. McCombs, et al	1449	627	29,480	Lot 8 Cor. Foraine Dr. & S'ville
14571 Nov. 9, 1978	"			"	Michael D. Ashmore	1449	711	28,400	Lot 564 Westwood "Sec. VI" "Junny Slope" Sec. 2
15442 Nov. 17, 1978	"			"	Charles R. Miller, et al	1450	545	25,500	Pl. lot 155 Westfield Dr. "Westwood Sec. VI S'ville, Austin P."
15541 Nov. 17, 1978	"			"	Russell G. Bruch	1450	606	29,550	Lot 764 Yellow Wood Dr.
15650 Nov. 20, 1978	"			"	Richard L. Hyde, et al	1450	690	28,300	Lot 563 "Westwood" Sec. VI Sec. 1 S'ville
15650 Nov. 20, 1978	"			"	Thomas F. Griffith, et al	1450	694	31,250	Lot 239 "Westwood South" "Westwood" Sec. VI S'ville
15638 Nov. 20, 1978	"			"	Mary Angela Davis	1450	739	28,600	Lot 736 Larchwood Dr.
15817 Nov. 24, 1978	"			"	David Dimube, et al	1450	934	27,800	Lot 768 Westwood Sec. VI S'ville, Austin P.
"	"			"	" " "	1450	934	500	



# INDIRECT or MORTGAGEE Index to Real Estate Mortgages -- Greenville County, S. C.

Open at Proper Tab according to First Letter or Letters of Name and refer to Buff Sub-Index sheet for page reference.

KEYS PRINTING CO.

(X)

Corrected  
3-30-05  
28

FILE NUMBER DATE OF RECORD	MORTGAGEES FAMILY NAMES	GIVEN NAMES ABCDEFGHIJ	GIVEN NAMES JKLMNO	GIVEN NAMES PQRSTUVWXYZ	MORTGAGORS	BOOK	PAGE	AMOUNT	BRIEF DESCRIPTION, LOCATION, ETC. (NOT WARRANTED)
15990 Nov. 22, 1978	United			America States Of	Jos L. Fussley, Jr. et al	1450	996	31,250	Sec. 1 Sville Lot 236 Westwood South
16063 Nov. 22, 1978	"			"	Willie S. Simmons et al	1451	50	28,500	"Hunny Sycle" Sec. 1 Lot 35 Lowwood Dr.
16150 Nov. 24, 1978	"			"	Richard Forester	1451	130	30,400	"Paris View" Sec. 1 Lot 40 Paris View Dr.
16154 Nov. 24, 1978	"			"	Kevin P. Smith, et al	1451	134	30,400	"Paris View" Sec. 1 Lot 41 Paris View Dr.
16170 Nov. 24, 1978	"			"	Douglas Properties	1451	151	51,400	3.587 ac. R/W McEllanby Rd.
16318 Nov. 27, 1978	"			"	Steven H. Chastain	1451	280	19,590	Lots 37 & 38 Dilworth In mtg. see Lem Bk. 1431 pg. 258
16358 Nov. 28, 1978	"			"	William E. Cressman et al	1451	440		Release 20.25 acm Little Rd. Mtg.
16521 Nov. 29, 1978	"			"	Robert D. Messingill	1451	513	28,200	Lot, Rutledge Rd.
16656 Nov. 30, 1978	"			"	" " et al	1451	513	1,870	
16857 Dec. 1, 1978	"			"	Franklin L. Nodge	1451	594	31,250	Sec. 1 Lot 259 Westwood South
16854 Dec. 1, 1978	"			"	Brenda L. Jennings	1451	776	25,600	"Cantalina" Lot 16 South Day St.
16932 Dec. 4, 1978	"			"	Robert P. Keely, et al	1451	795	31,150	Westwood South Sec. 1 Lot 266 Davenport Rd.
17020 Dec. 4, 1978	"			"	George A. Jordan, et al	1452	20	21,070	H. Mast Hwy. 316
17033 Dec. 4, 1978	"			"	George E. Wilson, Jr. et al	1452	40	29,700	1 acre Burns Rd.
17338 Dec. 4, 1978	"			"	Bernard E. Dennis et al	1452	83	19,500	"The Village" Sec. 1 Lot 79 LaSalle Place
17338 Dec. 6, 1978	"			"	Edna Alice White	1452	273	17,900	Lot 15 Piedney St.

# INDIRECT or MORTGAGEE Index to Real Estate Mortgages - Greenville County, S. C.

Open at Proper Tab according to First Letter or Letters of Name and refer to Buff Sub-Index sheet for page reference.

KEYS PRINTING CO.

FILE NUMBER DATE OF RECORD	MORTGAGEES FAMILY NAMES	GIVEN NAMES ABCDEFGHIJ	GIVEN NAMES JKLMNO	GIVEN NAMES PQRSTUVWXYZ	MORTGAGORS	BOOK	PAGE	AMOUNT	BRIEF DESCRIPTION, LOCATION, ETC. (NOT WARRANTED)
17460 Dec 7 1978	United			America States Of	Steven R. Kuen	1452	325	28,500	Sec. II Westwood Austin Jg. Lot 770 Yellow Wood Dr.
17359 Dec 7 1978	"			"	Willie L. Thomas	1452	335	7,750	By Orig. su. Rem. 1446 pp. 8-33 Lots 153 & 154 Baling Lick
17618 Dec 7 1978	"			"	Milton Brown	1452	339	14,850	Lot Cor. Oak & Spruce St. D'orch Jg.
17620 Dec 8 1978	"			"	John W. Coleman	1452	463	29,700	Lot Rutledge Rd. "Westwood South" Sec. 1
17883 Dec 8 1978	"			"	Michael M. Thompson	1452	467	28,450	Lot 261 Davenport Rd.
18030 Dec 12 1978	"			"	Fred J. Welch	1452	711	7,500	Lot, Vannoy St.
18113 Dec 13 1978	"			"	David M. Scudder	1452	796	17,500	Lot 24 Dogwood Lane "Ebenzer Jgts."
18291 Dec 14 1978	"			"	Raymond J. Gleisler	1452	918	7,900	Lot Vannoy St. "Westwood South" Sec. 1
18305 Dec 15 1978	"			"	Carl J. Dickerson	1453	37	28,520	Lot 264 Davenport Rd. Rockvale Sec. 1, Grant Jg.
18304 Dec 18 1978	"			"	Patricia A. Kiser	1453	83	25,140	Lot 2 Rockvale Dr. Beer, O'neal Jg.
18329 Dec 18 1978	"			"	Daniel E. Heath	1453	87	29,800	Lot 32 Fair View, Sec. 1 "Kings Court" St. Sam
19003 Dec 18 1978	"			"	Barbara J. Smith	1453	107	20,000	Lot 80 N. Kings Dr. "The Village" Sec. I
19018 Dec 22 1978	"			"	Sarah A. Lepper	1453	784	20,460	Lot 77 La Salle Place
" Dec 22 1978	"			"	Paul D. Lane	1453	798	6,680	Lot Cor. Bridwell Rd. & Grand View Dr.
" "	"			"	"	1453	798	14,500	Sater Jg.

# INDIRECT or MORTGAGEE Index to Real Estate Mortgages - Greenville County, S. C.

2  
(Z)

Open at Proper Tab according to First Letter or Letters of Name and refer to Buff Sub-Index sheet for page reference.

KEYS PRINTING CO.

FILE NUMBER DATE OF RECORD	MORTGAGEES FAMILY NAMES	GIVEN NAMES ABCDEFGHIJ	GIVEN NAMES JKLMNO	GIVEN NAMES PQRSTUVWXYZ	MORTGAGORS	BOOK	PAGE	AMOUNT	BRIEF DESCRIPTION, LOCATION, ETC. (NOT WARRANTED)
19057 Dec. 27, 1978	United			America States Of	Marion R. Owen	1456	955		R&M Bk 1123 pg. 189 Release lot - full mtg. See also 2.67 ac. Franklin St.
19232 Dec. 28, 1978	"			"	George A. King, et al	1453	882	44,500	22.47 ac. Prop. Geo. R. King
19765 Jan. 3, 1979	"			"	Mark E. Colum, et al	1454	311	26,800	Lot Hampton ave.
19765 Jan. 3, 1979	"			"	Leroy Davis, et al	1454	316	3,300	"Nickalbaum Hgts." No. 1 Lots 114 & 115 Handy St.
19922 Jan. 4, 1979	"			"	Paul D. Bryant, Jr.	1454	432	30,400	"Paris View, sec. I Lot 39 Paris View Dr.
19924 Jan. 5, 1979	"			"	John S. Bruner, et al	1454	574	27,000	Lot, Vannoy St. also Lot A.
20385 Jan. 9, 1979	"			"	Rickey S. Rainer, et al	1454	791	31,350	Lot 258 Cor. Davenport Rd. + Shagbark Ct. Westwood South, sec. I Austin 3D.
"	"			"	" "	1454	791		"Windhill"
20394 Jan. 7, 1979	"			"	Jerry D. Gregory, et al	1454	796	29,600	Lot 15 Windhill Ct.
21058 Jan. 16, 1979	"			"	William D. Hall, et al	1455	265	30,450	sec. 1 Sville, Austin 3D; Lot 265 Davenport Rd. Westwood S.
21057 Jan. 14, 1979	"			"	Rickey S. Rainer, et al	1455	331	31,350	For orig. mtg. See R&M Bk 1454 pg. 791 Lot 258 Cor. Davenport Rd. + Shagbark Ct. Westwood S. Sec. I
"	"			"	" "	1455	331		
21252 Jan. 18, 1979	"			"	Joe L. Pressley, et al	1455	577	31,250	Lot 236 Westwood South Sec. I Sville, For orig. mtg. See R&M Bk 1450 pg. 996
"	"			"	" "	1455	577		
21352 Jan. 19, 1979	"			"	Daniel E. Heath, et al	1455	597	29,800	Onal 3D. Lot 32 "Paris View" sec. I
21462 Jan. 19, 1979	"			"	Wm. J. Barnes	1455	650	27,800	"Jimmy Hopes sec. 2" Lot 157 Windhill Dr.

# INDIRECT or MORTGAGEE Index to Real Estate Mortgages - Greenville County, S. C.

Open at Proper Tab according to First Letter or Letters of Name and refer to Buff Sub-Index sheet for page reference.

KEYS PRINTING CO.

FILE NUMBER DATE OF RECORD	MORTGAGEES FAMILY NAMES	GIVEN NAMES ABCDEFGHIJ	GIVEN NAMES JKLMNOPQ	GIVEN NAMES RSTUVWXYZ	MORTGAGORS	BOOK	PAGE	AMOUNT	BRIEF DESCRIPTION, LOCATION, ETC. (NOT WARRANTED)	
21860 Jan. 25, 1979	United			America	<i>Patn.</i> St. Ann B. a lld Ohio	1455	972	.00 832,000	St. Ann lld. St. Ann 7.91 ac. Fairview St.	
21889 Jan. 25, 1979				States Of	"	"	"	.00	Fairview Sec. 1	
21906 Jan. 25, 1979				"	"	Dary R. Hawkins, etal	1455	984	30,400	Lot 36 Fairview Dr.
21916 Jan. 25, 1979				"	"	Joseph R. Wood, Jr. etal	1455	993	.43 28,366	Snille Lot 647 sec. II "westwood"
21947 Jan. 25, 1979				"	"	James J. Cox, etal	1456	9	.00 33,400	"Fairview" Lot 45 Fairview Dr.
22045 Jan. 25, 1979				"	"	Peggy M. Evans	1456	22	.00 24,900	"Kenmore Terrace" Lot 8 Etadell St.
22045 Jan. 26, 1979				"	"	Robert C. Mozycz, etal	1456	92	.00 31,000	Sunny Slopes, sec. 3 Lot 177 Bulbling Creek Dr.
22119 Jan. 26, 1979				"	"	William L. Wood, III	1456	99	.94 25,492	Lot 153 Wendfield Dr.
22484 Jan. 29, 1979				"	"	" " " etal	1456	99	.00 2,490	Sunny Slopes sec. 2
22570 Jan. 31, 1979				"	"	Bartholomew S. McQuin	1456	169	.00 29,600	Sunny Slopes, sec. III Lot 183 Bulbling Creek Dr.
22579 Feb. 4, 1979				"	"	John F. Brassier, Jr.	1456	458	.00 10,000	neely rd. Fairview Dr. 29.0 ac. Hillside Rd. (Lebanon
22988 Feb. 6, 1979				"	"	Tony H. Cady, etal	1456	548	.30 27,700	Cochman Eats. sec. 2 Lot 72 Carriage Dr.
23150 Feb. 8, 1979				"	"	Bobby L. Browning	1456	568	.00 31,350	Sec. 1, Snille Lot 25 Westwood South
23258 Feb. 9, 1979				"	"	William J. Vaughan, Jr.	1457	65	.35 29,009	"Pointe North" Lot 43 Colony Rd.
23258 Feb. 9, 1979				"	"	James J. Cox, etal	1457	134	.00 30,400	Lot 45 Fairview Dr. "Fairview" For orig. mtg. see LGM BK 1456 p. 9
23258 Feb. 9, 1979			"	"	Louise D. Martin, etal	1457	218	.00 28,520	Sec. I Snille Lot 256 Westwood South	
23258 Feb. 9, 1979			"	"	Joseph A. Lottel, etal	1457	222	.00 31,000	Sec. I, Snille Lot 187 Westwood South	

# INDIRECT or MORTGAGEE Index to Real Estate Mortgages - Greenville County, S. C.

Open at Proper Tab according to First Letter or Letters of Name and refer to Buff Sub-Index sheet for page reference.

(AA)

KEYS PRINTING CO.

FILE NUMBER DATE OF RECORD	MORTGAGEES FAMILY NAMES	GIVEN NAMES ABCDEFGH	GIVEN NAMES IJKLMNO	GIVEN NAMES PQRSTUVWXYZ	MORTGAGORS	BOOK	PAGE	AMOUNT	BRIEF DESCRIPTION, LOCATION, ETC. (NOT WARRANTED)
23316 Feb. 9, 1979	United			America States Of	<i>etal</i> Bobby N. Watson	1457	249	27,500	5 miles auster. 2d. Lot 606 Westwood, Sec. VI
23315 Feb. 9, 1979	"			"	Maitha C. Willinson	1457	256	7,750	alley for ingress & egress Lot, Nanny St. also cont. to
23446 Feb. 12, 1979	"			"	Robert D. Brown, <i>etal</i>	1457	371	31,600	Sec. I Lot 42 Paris View Westwood South
23551 Feb. 13, 1979	"			"	Tony M. Padgett, <i>etal</i>	1457	464	31,250	Lot 245 Shagbark Ct. The Village, Sec. 1
23881 Feb. 16, 1979	"			"	Christine J. Smith	1457	754	20,500	Lot 28 Canterbury St.
23910 Feb. 16, 1979	"			"	Thomas D. Foulner III	1457	791	9,550	Lot 11 Sidney St. Canterbury, Sec. II
24031 Feb. 20, 1979	"			"	John A. Dreher, <i>etal</i>	1457	869	27,950	Lot 26 Fourth Day St. "Sunny Slopes" Sec. 1
24161 Feb. 21, 1979	"			"	Randy L. Honeycutt, <i>etal</i>	1457	970	26,000	Lot 56 Barclay Dr. 5 miles, auster. 2d.
24303 Feb. 22, 1979	"			"	Larry D. Hawkins, <i>etal</i>	1458	66	31,150	Lot 237 Westwood, Sec. 1
24199 Feb. 23, 1979	"			"	Richard L. Hyle, <i>etal</i>	1458	87	28,300	For orig. mtg. see Rem. bk. 1450 Pg. 690 Lot 563 Westwood Sec. VI
"	"			"	"	1458	87		"Windtree"
24411 Feb. 23, 1979	"			"	Brent J. Nallan, <i>etal</i>	1458	153	29,600	Lot 9 Windtree Ct. Westwood South, Sec. 1, 5 miles, auster. 2d.
24437 Feb. 23, 1979	"			"	David Ralipour, <i>etal</i>	1458	192	31,400	Lot 252 Shagbark Rd.
24442 Feb. 23, 1979	"			"	William E. Holloway	1458	196	21,400	Lot 160 Duncan Rd. Sunny Slopes, Sec. 2
"	"			"	"	1458	196	6,160	
24825 Feb. 28, 1979	"			"	Lewis B. Sweetman	1458	499	31,100	Sec. I 5 miles Lot 251 Westwood South

# INDIRECT or MORTGAGEE Index to Real Estate Mortgages - Greenville County, S. C.

Open at Proper Tab according to First Letter or Letters of Name and refer to Buff Sub-Index sheet for page reference.

KEYS PRINTING CO.

FILE NUMBER DATE OF RECORD	MORTGAGEES FAMILY NAMES	GIVEN NAMES ABCDEFGHIJ	GIVEN NAMES JKLMNO	GIVEN NAMES PQRSTUVWXYZ	MORTGAGORS	BOOK	PAGE	AMOUNT	BRIEF DESCRIPTION, LOCATION, ETC. (NOT WARRANTED)
25145 Mar. 2, 1979	United			et al America States of America et al States of	Cooperatives, Inc Laurens Electric Laurens Electric Coop.	1458	903	50,000.00	1 Security agree. Note, Supplemental mtg. 79-1647 Security Agree. Furniture - Supplemental Mtg. +
25139 Mar. 2, 1979				" "	Richard D. Seward	1459	67	8,700.00	Lot 1 Wilton St. South, Sec. I Sville
25364 Mar. 5, 1979				" "	Wayne E. Mc Kinney	1459	98	28,530.00	Lot 243 Westwood
25463 Mar. 6, 1979				" "	Ernest Jackson	1459	274	6,120.00	Lot 2 Woodside ave. Pleasantview, St. Ann
25711 Mar. 8, 1979				" "	" "	1459	274	13,640.00	" " " " " "
25798 Mar. 9, 1979				" "	Richard C. Dubose	1459	358	30,400.00	" "
25910 Mar. 9, 1979				" "	Thomas P. Davis	1459	437	31,350.00	Lot 124 Prestwick Dr. Sville, Austin H.
25802 Mar. 9, 1979				" "	Jerry M. Padgett	1459	460	31,250.00	Lot 240 Shagbark Ct. Westwood South, Sec. I
25794 Mar. 9, 1979				" "	Dennis J. La Flamme	1459	362	18,194.44	Lot 245 Shagbark Ct. "Carabelle"
26191 Mar. 14, 1979				et al America States of	Betty D. Rogers	1459	695	21,310.00	Lot 2 McElhany Rd. Friendship Hts. H. Ann
26311 Mar. 14, 1979				" "	Frances Q. Caldwell	1459	752	3,579.00	Lot 19 Friendly St.
26438 Mar. 15, 1979				" "	" "	1459	752	24,252.19	Lot 124 Fernleaf Dr. Sherry Slopes H. I
26335 Mar. 15, 1979				" "	Nick J. Wooten, et al	1459	868	29,195.06	Westwood, Sec. VI Austin H. Lot 753 Corkwood Dr.
26476 Mar. 16, 1979				" "	Frank W. Salloway	1459	899	24,350.00	Lot, Hampton ave.
"				" "	Barbara J. Harris	1459	926	15,117.38	Lot 12 Incline St.
"			" "	" "	1459	926	8,840.00	Midway Rd	

# INDIRECT or MORTGAGEE Index to Real Estate Mortgages - Greenville County, S. C.

Open at Proper Tab according to First Letter or Letters of Name and refer to Buff Sub-Index sheet for page reference.

KEYS PRINTING CO.

FILE NUMBER DATE OF RECORD	MORTGAGEES FAMILY NAMES	GIVEN NAMES ABCDEFGH	GIVEN NAMES IJKLMNO	GIVEN NAMES PQRSTUVWXYZ	MORTGAGORS	BOOK	PAGE	AMOUNT	BRIEF DESCRIPTION, LOCATION, ETC. (NOT WARRANTED)
26748 Mar. 19, 1979 27009	United			America States Of	Sarah E. Morgan <sup>star</sup>	1460	176	.00 1,100	Pleasantview, St. Ann Lot 13 Woodside ave.
Mar. 21, 1979 27137	"			"	Louise A. Farmer	1460	327	.00 27,600	Wood Rd. O'Neal St. Pt. tract 4 (lot 2-A) Sec I
Mar. 22, 1979 27024	"			"	Linda B. Fullinan	1460	490	.00 19,500	Sec. I Lot 46 The Village
Mar. 27, 1979 27948	"			"	Douglas M. Dacko, <sup>star</sup>	1460	891	.00 31,250	Sec. I Lot 247 Westwood South
Mar. 29, 1979 28115	"			"	Nancy H. Couch	1461	190	.00 26,600	Spring cove Lot 87 Fans View Dr.
Mar. 29, 1979 28177	"			"	Patrice C. Miller	1461	346	.84 17,812	St. Main St. St. Ann
Mar. 30, 1979 "	"			"	Randy L. Gator	1461	421	.93 14,100	Lot 189 Sparsewood St. Westwood, sec. II, Sville
" 28122	"			"	" "	1461	421	.00 15,790	austeri Dr.
Mar. 31, 1979 "	"			"	Betty J. Rogers	1461	469	.00 16,500	Lot 19 Friendly St. Friendship Wpts. St. Ann
" 28135	"			"	" "	1461	469	.00 4,810	Blk. A
Mar. 30, 1979 "	"			"	Lewis B. Sweatman <sup>star</sup>	Re-Record 1461	487	.00 31,100	For orig. mtg. see REN BK. 1458 Pg. 499. Lot 251 Westwood
" "	"			"	" "	Re-Record 1461	487	.00	South, sec. I, Sville
" 28278	"			"	Dorothy B. Chandler	1461	515	.00 28,000	Sville Lot 57 Westwood, sec. I
Apr. 2, 1979 28910	"			"	" "	"	"	.00	Meadow alle
Apr. 6, 1979 29388	"			"	Nellie H. Darden, <sup>star</sup>	1462	349	.00 1,500	Lot 1 Pollard Rd.
Apr. 10, 1979 "	"			"	Jessie Cunningham	1462	702	.00 16,870	Lot 31 Friendly St. Friendship Wpts.
"	"			"	" "	1462	702	.00 4,420	"

# INDIRECT or MORTGAGEE Index to Real Estate Mortgages - Greenville County, S. C.

Open at Proper Tab according to First Letter or Letters of Name and refer to Buff Sub-Index sheet for page reference.

13  
350

KEYS PRINTING CO.

FILE NUMBER DATE OF RECORD	MORTGAGEES FAMILY NAMES	GIVEN NAMES ABCDEFGHIJ	GIVEN NAMES JKLMNO	GIVEN NAMES PQRSTUVWXYZ	MORTGAGORS	BOOK	PAGE	AMOUNT	BRIEF DESCRIPTION, LOCATION, ETC. (NOT WARRANTED)
29421 Apr. 10, 1979	United			America States Of	Blue Ridge Electric Corp	1462	712		Release 1/2 Acre (pt. lot 11) Bate Sp. for mtg. in REM Book. 760 pg 51 456 pg. 457 - 1047 pg. 13 - 1146 pg. 655 - 1244 pg. 189 and 1308 pg. 717
"	"			"	"	1462	712		
"	"			"	"	1462	712		
29495 Apr. 11, 1979	"			"	Benjamin W. Franklin	1462	847	30,200	Sunny Slope, Sec. III Lot 192 Kinkley Ct.
29495 Apr. 11, 1979	"			"	Rudolph J. DeDrea	1462	851	31,000	Sunny Slope, Sec. IV Lot 193 Cedar Creek Dr., 'Paris View' Sec. I
29604 Apr. 12, 1979	"			"	Bruce L. Moser, Jr.	1462	952	39,400	Lot 46 Paris View Dr.
29655 Apr. 12, 1979	"			"	Linda K. Hughes	1462	959	24,439	Sunny Slope, Sec. IV Lot 222 Duncan Rd. "Windtree"
29992 Apr. 16, 1979	"			"	Bruce L. Stephens	1463	255	30,000	Lot 8 Windtree Ct.
30140 Apr. 17, 1979	"			"	Richard W. Lisle	1463	439	10,850	Lot 1 Allen St. Ext.
30523 Apr. 20, 1979	"			"	Clarence E. Kelly	1463	823	29,000	Lot, Old Georgia Rd.
30691 Apr. 20, 1979	"			"	Calvin D. Ridgeway	1463	922	51,000	124.83 ac. Woodside Rd.
30698 Apr. 20, 1979	"			"	Eugene A. Simmons	1463	930	30,400	Sunny Slope Lot 178 Bubbling Creek Rd.
30698 Apr. 20, 1979	"			"	Bruce R. Masters	1463	934	17,800	Lot, Victory Jansen Rd.
"	"			"	"	1463	934	8,630	
30867 Apr. 23, 1979	"			"	David M. Wright	1464	33	31,150	Ac-1 Westwood South Lot 254 Maghard Ct. W. Taylor
30873 Apr. 23, 1979	"			"	Rosanna Jones	1464	70	18,000	Lot 15 1st. lot 47 Cannon



# INDIRECT or MORTGAGEE Index to Real Estate Mortgages - Greenville County, S. C.

Open at Proper Tab according to First Letter or Letters of Name and refer to Buff Sub-Index sheet for page reference.

KEYS PRINTING CO.

FILE NUMBER DATE OF RECORD	MORTGAGEES FAMILY NAMES	GIVEN NAMES ABCDEFGH	GIVEN NAMES IJKLMNO	GIVEN NAMES PQRSTUVWXYZ	MORTGAGORS	BOOK PAGE	AMOUNT	BRIEF DESCRIPTION, LOCATION, ETC. (NOT WARRANTED)
31155 Apr. 25 1979 31289	United			America Ststes of	William B. Rector <sup>etd</sup>	1464 360	30,100	Lot 10 Windtree Ct. - Windtree
Apr. 26 1979 31266	"			" "	Diene A. Dummer	1464 481	30,450	westwood S. Austin Sp. "Lot 250 Shagbark Ct. Sec I
Apr. 26 1979 31455	"			" "	James J. Graham <sup>etd</sup>	1464 436	30,350	westwood Sec I Austin Sp. Lot 263 Davenport Rd.
Apr. 27 1979 31744	"			" "	Kenneth M. Steading <sup>etd</sup>	1464 592	30,850	westwood, sec I Austin Sp. Lot 262 Davenport Rd.
May 1 1979 31834	"			" "	Dennis R. Bishop <sup>etd</sup>	1465 1	31,600	Sunny Slopes, sec. 3 Lot 190 Bubbling creek dr.
May 1 1979 31852	"			" "	Thomas R. Chappell <sup>etd</sup>	1465 39	32,300	"Westwood Solitt" Lot 242 Shagbark Ct.
May 2 1979 32608	"			" "	Joyce M. Davis	1465 66	30,400	Sullivan Lot 114 Prestbury Dr.
May 8 1979 32768	"			" "	Henry R. Brown <sup>etd</sup>	1465 823	26,800	Brandon Lot 138 Sturtevant St.
May 9 1979	"			" "	J. V. Howie	1465 936	5,050	Corrective mtg. Lot on Vannoy & Pennitt Sts. For Orig. see
32881 May 10 1979 32934	"			" "	Eugene Raymond Adair <sup>etd</sup>	1466 58	6,050	Rem bk. 1448 pg. 2 & 4 lot 22 sec 11 Stone Land Co.
May 11 1979 32934	"			" "	Steven J. Wilder <sup>etd</sup>	1466 78	31,600	pt. lot 8 Vannoy St. also pt.
May 11 1979 32974	"			" "	James M. Cathran <sup>etd</sup>	1466 82	31,600	Lot 7 Windtree Ct - Windtree Sunny Slopes Sec III
May 11 1979 33155	"			" "	Harvey F. Cross <sup>etd</sup>	1466 141	30,250	Lot 188 Bubbling Creek Dr. also Right of Way
May 14 1979 33468	"			" "	Carl D. Painter <sup>etd</sup>	1466 259	31,600	Lot 25 B Blaney mt. Sp. Sec I
May 25 1979	"			" "	Betty R. Dockum	1466 453	22,910	Lot 52 Hwy. 290 Paris Venn westwood Sec 6 Sville Austin Sp. Lot 694 Davenport Rd.

# INDIRECT or MORTGAGEE Index to Real Estate Mortgages - Greenville County, S. C.

Open at Proper Tab according to First Letter or Letters of Name and refer to Buff Sub-Index sheet for page reference.

KEYS PRINTING CO.

FILE NUMBER DATE OF RECORD	MORTGAGEES FAMILY NAMES	GIVEN NAMES ABCDEFGHIJ	GIVEN NAMES JKLMNO	GIVEN NAMES PQRSTUVWXYZ	MORTGAGORS	BOOK	PAGE	AMOUNT	BRIEF DESCRIPTION, LOCATION, ETC. (NOT WARRANTED)
33547 May 16, 1979	United			America States of	Ray M. Harper - <i>et al</i>	1466	621	27,350	Idlevell - Lot 122 Prestwick Dr.
33756 May 17, 1979	"			"	Clarence A. Brookshire	1466	806	31,250	Westwood South - Sec. I Lot 248, Shagbark Ct.
34578 May 24, 1979	"			"	J. Walter Croshier <i>et al</i>	1467	611	285,177	Ed. Village apt. 4-37 oco. Old Buncombe Sec. 1
34445 May 25, 1979	"			"	Donald N. Morasco	1467	675	31,050	Lot 246 Westwood South
34597 May 25, 1979	"			"	Henry R. Brown, <i>et al</i>	1467	859	26,800	Re-Record A. 823. Lot 138 Sturtevant St. Anderson For orig. mtg. see R & M St. 1465
34672 May 25, 1979	"			"	Kenneth E. Knox, <i>et al</i>	1467	706	31,250	Lot 241 Westwood South
35096 May 30, 1979	"			"	Michael A. Norris <i>et al</i>	1468	148	29,800	Westwood South Lot 227 Ashdown Dr.
35250 May 30, 1979	"			"	Richard S. Taylor	1468	269	27,600	Westwood Sec. II Lot 705 Royal Oak et.
35355 May 31, 1979	"			"	Jerry D. Stone, <i>et al</i>	1468	426	25,710	Lot 578 Yellow wood Dr.
"	"			"	"	1468	426	4,100	Westwood, Sec. VI
35582 June 1, 1979	"			"	Bobby J. Sims, <i>et al</i>	1468	705	20,000	Sec. I Lot 64 Chaley Dr. The Village
35951 June 5, 1979	"			"	Vincent E. Diamante	1469	95	28,900	Maple, sec. 1 Lot 60 Barclay Dr. Sunny
36102 June 6, 1979	"			"	Mildred R. Fair	1469	247	27,090	alluvial Lot 54 antioch Church Rd.
36599 June 11, 1979	"			"	Peter Petronich, <i>et al</i>	1469	701	38,300	Clearview acre Lot 4 Clearview Cr.
36684 June 11, 1979	"			"	Lillian R. Taylor <i>et al</i>	1469	759	41,000	Lot atwood St. D'ville 24
36784 June 12, 1979	"			"	Lester J. Shipman	1469	871	29,800	Sec. 1 5'ville Lot 229 Westwood South

# INDIRECT or MORTGAGEE Index to Real Estate Mortgages — Greenville County, S. C.

KEYS PRINTING COMPANY, GREENVILLE, S. C.

☞ Open at Proper Tab according to First Letter or Letters of Name and refer to Buff Sub-Index sheet for page reference.

(DD)

FILE NUMBER DATE OF RECORD	MORTGAGEES FAMILY NAMES	GIVEN NAMES ABCDEFGH	GIVEN NAMES IJKLMNO	GIVEN NAMES PQRSTUVWXYZ	MORTGAGORS	BOOK	PAGE	Amount	BRIEF DESCRIPTION, LOCATION, ETC. (Not Warranted)
37384 Jan. 18, 1979	United			America States Of	Prince A. Brock, et al	1470	626	5,100 <sup>.00</sup>	Beekwood one East Over Lot 38 Cor. Oakley St. &
37764 Jan. 20, 1979	"			"	Michael A. East, et al	1470	757	31,600 <sup>.00</sup>	Jimmy Hester Sec. 3 Lot 191 Bubbling Creek Dr.
37828 Jan. 20, 1979	"			"	Jimmy L. Gray, et al	1470	804	30,500 <sup>.00</sup>	Adlewill Lot 126 Pastured Dr.
37955 Jan. 21, 1979	"			"	Clarence A. Brookshire	1470	968	31,250 <sup>.00</sup>	Foreign mtg. see REM BK. 1466 Pg. 906. Lot 248 Shagbark Ct. Westwood South Sec. I
38035 Jan. 22, 1979	"			"	Eladys S. Merritt	1471	1	23,300 <sup>.00</sup>	Coachman Ests. Sec. 2 Lot 46 Carriage Dr.
38016 June 22, 1979	"			"	Charles C. Heatherly, et al	1105	296		Dunkin Tp. for Mtg. see REM BK. 1659-579 Release Lots 3 & 4 Augusta Rd.
38629 June 27, 1979	"			"	Bertha C. Dickey	1471	577	12,630 <sup>.00</sup>	Lot 7 Pilgrim Cir. Cleveland Twp
38792 June 28, 1979	"			"	James A. Johnson, et al	1471	701	18,500 <sup>.00</sup>	Lot 72 Silver Shoals Adlewill
38806 June 28, 1979	"			"	Homer Young, et al	1471	726	27,050 <sup>.00</sup>	Lot 49 Antioch Church Rd. Sec II also easement
38650 June 28, 1979	"			"	Allan B. Clark, et al	1471	762	27,350 <sup>.00</sup>	5 lots & pt. lot Nechaltem Hgts
38894 Jan. 29, 1979	"			"	Shirley S. League	1471	885	28,500 <sup>.00</sup>	Ninth acre Lot 91 Bayl ave.
1289 Jul. 12, 1979	"			"	Mike J. Simmons	1473	261	29,400 <sup>.00</sup>	sec. 1 Lot 230 Westwood South
1418 Jul. 12, 1979	"			"	Robin D. Lerry, et al	1473	312	16,000 <sup>.00</sup>	Chenier Hgts. Lot 5 White Horse Rd.
1418 Jul. 12, 1979	"			"	James A. Binns, et al	1473	316	31,600 <sup>.00</sup>	Windtree Lot 4 Windtree Ct.
1278 Jul. 12, 1979	"			"	Homer Young, et al	1473	346	27,050 <sup>.00</sup>	Lot 49 Antioch Church Rd. Adlewill Foreign mtg. see REM BK. 1471 Pg. 726

# INDIRECT or MORTGAGEE Index to Real Estate Mortgages — Greenville County, S. C.

KEYS PRINTING COMPANY, GREENVILLE, S. C.

Open at Proper Tab according to First Letter or Letters of Name and refer to Buff Sub-Index sheet for page reference.

FILE NUMBER DATE OF RECORD	MORTGAGEES FAMILY NAMES	GIVEN NAMES ABCDEFGHIJ	GIVEN NAMES JKLMNO	GIVEN NAMES PQRSTUVWXYZ	MORTGAGORS	BOOK	PAGE	Amount	BRIEF DESCRIPTION, LOCATION, ETC. ( Not Warranted )
1282 Jul. 12, 1979	United			America States Of	Shirley S. League	Re-Record 1473	350		Pg. 885. Lot 91 Boyd ave. Hunters area 701 orig. mtg. See LG 41 bk. 1471
1479 Jul. 13, 1979	"			"	Thomas S. Faulkner, et al	1473	515	9,550	Lot 11 Pinckney St.
1897 Jul. 17, 1979	"			"	Timothy D. Figenore	1473	764	19,500	Lot 158 Brookmead Rd. Sec. 2 Bellingham
"	"			"	"	1473	764	14,370	5'ville
2153 Jul. 18, 1979	"			"	Jud M. McClure, Jr.	1473	945	26,200	Sec. 1 Lot 83 Sunny Slopes
2214 Jul. 19, 1979	"			"	Stanley E. Duncan, et al	1474	77	22,900	Sec. 1 Sunny Slopes Lot 54 Barclay Dr.
2349 July 20, 1979	"			"	Lillie B Lee	1474	203	18,767	Lot 15, Speedway Dr. "King Court"
"	"			"	"	1474	203	6,180	
2351 July 20, 1979	"			"	Steven L. Carr, et al	1474	181	30,100	Slopes - Sec. III Lot 216 Kershney Ct. Sunny Bond
2165 July 29, 1979	"		District Court	States	Robert Lee Valentine, et al	Dud Book	1107	50	Agreement - Security for Bail
2601 July 24, 1979	"		America	States of	Cynthia W. Goodman	1474	458	9,580	Lot 91 Sunny Slopes, Sec I
2605 July 24, 1979	"		America	States of	Richard W. Locke	1474	553	13,650	Lot 8 Watta Am. Bldg 4
3252 Jul. 27, 1979	"		"	"	David L. Crawford, et al	1474	984	29,000	1.25 acs. Koper mtn. Rd.
3095 Jul. 27, 1979	"		"	"	Creatina Ameston	1475	17	57,750	Lot 33 W. Park ave. Cannon Hills
3685 Jul. 31, 1979	"		"	"	Thomas J. Marshall, et al	1475	367	30,800	Lot 12 Cannon Rd.
3679 Jul. 31, 1979	"		"	"	Cynthia W. Goodman	1475	412	9,580	Sec. 1 Lot 91 Sunny Slopes

# INDIRECT or MORTGAGEE Index to Real Estate Mortgages - Greenville County, S. C.

Open at Proper Tab according to First Letter or Letters of Name and refer to Buff Sub-Index sheet for page reference.

KEYS PRINTING CO.

FILE NUMBER DATE OF RECORD	MORTGAGEES FAMILY NAMES	GIVEN NAMES ABCDEFGH	GIVEN NAMES IJKLMNO	GIVEN NAMES PQRSTUWXYZ	MORTGAGORS	BOOK	PAGE	AMOUNT	BRIEF DESCRIPTION, LOCATION, ETC. (NOT WARRANTED)
3910 aug. 1, 1979 3972	United			America States Of	Larry D. argo, <i>star</i>	1475	574	32,050	Westwood, Sec. 1, Sville Lot 228 Ashdown Dr.
aug. 2, 1979 4256	"			"	Michael A. Henderson	1475	666	30,350	Westwood South, Sec. 1 Lot 238 Davenport Rd.
aug. 3, 1979 4672	"			"	Charles J. Bassel, <i>star</i>	1475	884	31,600	Lot 5 Windtree Ct. South, Sec. I Sville
aug. 8, 1979 4857	"			"	Randy D. Flanagan, <i>star</i>	1476	287	30,350	Lot 249 Shagbark Ct. Westwood South, Sec. 1, Austin 2d.
aug. 9, 1979 4943	"			"	Charles J. Schwardtger	1476	376	31,800	Lot 244 Shagbark Ct. Westwood
aug. 10, 1979 " " " "	"			"	Cynthia V. Goodman	1476	463	9,580	Lot 91 Sunny Slopes Sec. 1
5105 aug. 13, 1979 5250	"			"	Donald E. Kallison, <i>star</i>	1476	747	33,200	Sec. 1 Lot 223 Westwood South
aug. 14, 1979 5425	"			"	Wm. Gerald Bruce, <i>star</i>	1477	13	27,000	Lot W. Park Ave. Sec. 1
aug. 15, 1979 5873	"			"	Richard B. Dickerson, <i>star</i>	1477	87	32,950	Lot 234 Westwood South Paris View I
aug. 17, 1979 5968	"			"	Timothy J. Duncan	1477	448	31,600	Lot 43 Paris View Dr.
aug. 17, 1979 " " " "	"			"	Lillie B. Lee	1477	479	19,000	Lot 15 Speedway Dr. Kings Ct.
4294 aug. 22, 1979 6957	"			"	Fred M. McClure, Jr., <i>star</i>	1477	881	26,200	Lot 83 Sunny Slopes, Sec. 1 For orig. mtg. See C.E.H. BK. 1473 Pg. 945
aug. 28, 1979 7443	"			"	Edna J. Calville	1478	522	30,400	Lot 79 Allenside
aug. 31, 1979	"			"	Gerald D. Jonista, <i>star</i>	1478	970	30,000	Sunny Slopes, Sec. 1 Lot 35 Ramsdell Dr.

# INDIRECT or MORTGAGEE Index to Real Estate Mortgages -- Greenville County, S. C.

Open at Proper Tab according to First Letter or Letters of Name and refer to Buff Sub-Index sheet for page reference.

KEYS PRINTING CO.

FILE NUMBER DATE OF RECORD	MORTGAGEES FAMILY NAMES	GIVEN NAMES ABCDEFGH	GIVEN NAMES IJKLMNO	GIVEN NAMES PQRSTUVWXYZ	MORTGAGORS	BOOK PAGE	AMOUNT	BRIEF DESCRIPTION, LOCATION, ETC. (NOT WARRANTED)
8016 Sept. 6, 1979	United			America States Of	<i>Ulatini Investors</i>	Re-Record 1479 880	.00 57,750	For orig. mtg. See Rem Bk. 1475 Pg. 170 Lot 33 W. Park ave. (Cameer St.)
8016 Sept. 6, 1979	"			"	"	1479 880		"
8199 Sept. 7, 1979	"			"	<i>Charles H. Hester et al</i>	1479 939	.00 28,450	Westwood South, sec. 1 Lot 261 Davenport Rd.
8476 Sept. 10, 1979	"			"	<i>Betty S. Griffith</i>	1480 170	.00 21,600	Lot 10 Cadillac Ct., Coolman Gate
"	"			"	"	1480 170	.00 2,230	Sec. 2
8724 Sept. 12, 1979	"			"	<i>Lee B. Clegg et al</i>	1480 381	.00 29,900	Sec. 1 Lot 268 Westwood South
8724 Sept. 12, 1979	"			"	<i>James D. Hughes et al</i>	1480 385	.00 33,200	Sec. 1 Lot 273 Westwood South
8961 Sept. 14, 1979	"			"	<i>Addison Hicks</i>	1480 835		Rem Bk. 1015 pg. 661 Relinqu 1-324 Assn. for mtg. see Wannan St.
8626 Sept. 20, 1979	"			"	<i>Park ave. Properties et al</i>	1481 491	.00 71,100	Lot 6 Park ave. + Cherry Slope, sec. 2
10104 Sept. 24, 1979	"			"	<i>William S. Wilson</i>	1481 772	.00 27,900	Lot 127 Fernley Dr. Windmill
10840 Sept. 28, 1979	"			"	<i>Dory L. Burre et al</i>	1482 635	.00 31,600	Pl. lot 2 Windmill Ct. Pg. 922, 124, 83000, 7, 100, 100, 100
10859 Sept. 28, 1979	"			"	<i>Calvin G. Ridgeway</i>	Re-Record 1482 669	.00 51,000	For orig. mtg. See Rem Bk. 1463
11074 Oct. 1, 1979	"			"	<i>Barry S. Eskew et al</i>	1482 823	.00 31,000	2 acres
11879 Oct. 9, 1979	"			"	<i>Larry N. White, et al</i>	1483 702	.00 33,900	Sp. 2 Drills Lot 272 Westwood South
12780 Oct. 16, 1979	"			"	<i>Patricia A. Sanford</i>	1484 558	.00 30,800	Sec. 1 Lot 269 Westwood South
12780 Oct. 16, 1979	"			"	<i>Clyde A. Smith, et al</i>	1484 562	.00 30,900	Sec. 1 Lot 273 Westwood South

# INDIRECT or MORTGAGEE Index to Real Estate Mortgages - Greenville County, S. C.

Open at Proper Tab according to First Letter or Letters of Name and refer to Buff Sub-Index sheet for page reference.

(77)

KEYS PRINTING CO.

FILE NUMBER DATE OF RECORD	MORTGAGEES FAMILY NAMES	GIVEN NAMES ABCDEFGH	GIVEN NAMES IJKLMNO	GIVEN NAMES PQRSTUVWXYZ	MORTGAGORS	BOOK	PAGE	AMOUNT	BRIEF DESCRIPTION, LOCATION, ETC. (NOT WARRANTED)
12956 Oct. 17, 1979 13490	United			America States Of	<i>etal</i> Thomas J. Frankham	1484	735	49,000	38.89 ac. S. C. Hwy. 50
Oct. 22, 1979 13490	"			"	Ward A. Stone	1485	293	248,750	Sta. Lot N. Leach & academy
Oct. 22, 1979 14315	"			"	Ward A. Stone	1485	306	247,300	Lot N. Calhoun St.
Oct. 29, 1979 14811	"			"	<i>etal</i> John L. Kuykendall	1486	121	105,000	Ingets Paris View, sec. 1
Nov. 1, 1979 16523	"			"	<i>etal</i> Aue S. Sloan	1486	708	29,360	Lot 26 Paris View Dr. Soluda #
Nov. 15, 1979 16815	"			"	<i>etal</i> Jack S. Bridwell	1488	371	31,750	9.26 ac. Country rd. Highland #1
Nov. 15, 1979 16804	"			"	<i>etal</i> Bobby R. Whitlock	1488	622	30,900	2 ac. Rabbit Farm Rd.
Nov. 19, 1979 17418	"			"	<i>etal</i> Charles J. Holt	1488	722	16,563	Lot 73 Silver Shoals Creek Dr. Sunny Slopes, sec. 3
Nov. 23, 1979 17550	"			"	<i>etal</i> Horace L. Frady	1489	206	32,600	Lot 196 & 195 Cedar
Nov. 26, 1979 17744	"			"	Louise E. Johnson	1489	318	26,950	Lot Valentine St.
Nov. 27, 1979	"			"	<i>etal</i> Bobby R. Whitlock	1489	503	30,900	For orig. mtg. see LG 4 BK. 1488 Pg. 622. 26 ac. Rabbit Farm Old Highland #1.
17745 Nov. 27, 1979 17847	"			"	<i>etal</i> Phyllis A. Shell	1489	511	30,400	Shelley Lot 127 Prestwich Dr.
Nov. 28, 1979	"			"	<i>etal</i> Betty A. Griffith	1489	649	21,600	For orig. mtg. see LG 4 BK. 1488 Pg. 170. Lot 10 Cadillac Ct. Coachman Est. Sec. 2
18234 Nov. 30, 1979	"			"	<i>etal</i> Robert Evans	1490	9	11,000	Lot 2 Nelloms St.
"	"			"	" "	1490	9	8,250	

# INDIRECT or MORTGAGEE Index to Real Estate Mortgages - Greenville County, S. C.

Open at Proper Tab according to First Letter or Letters of Name and refer to Buff Sub-Index sheet for page reference.

KEYS PRINTING CO.

FILE NUMBER DATE OF RECORD	MORTGAGEES FAMILY NAMES	GIVEN NAMES ABCDEFGH	GIVEN NAMES IJKLMNO	GIVEN NAMES PQRSTUWXYZ	MORTGAGORS	BOOK	PAGE	AMOUNT	BRIEF DESCRIPTION, LOCATION, ETC. (NOT WARRANTED)
18234 Nov. 30, 1979	United			America States Of	Macl D. Mason, et al	1490	13	.05 24,372	Lot 29 Curwood Dr.
"	"			"	"	1490	13	.50 4,780	Sunny Slopes Sec. 1
18564 Dec. 4, 1979	"			"	Norald L. Smith, et al	1490	312	.81 25,815	Westwood, Sec. 4 Lot 111 Sparrowood St.
19212 Dec. 11, 1979	"			"	Phyllis A. Shell	1490	951	.00 30,400	7511 Lot 127 Prestwick Dr. Allendale For orig. mtg. see CGM BK 1489
19373 Dec. 12, 1979	"			"	Nattie Carol Childs	1491	6	.00 29,950	Allendale Ave. Allendale Lot 116 Cor. Chestluney Dr. &
19444 Dec. 13, 1979	"			"	Edgar K. De Nunt, et al	1491	85	.00 32,300	Sunny Slopes, Sec. 3 Lot 194 Cedar Creek Dr.
19482 Dec. 14, 1979	"			"	John N. Roberts, et al	1491	175	.00 31,200	Sunny Slopes, Sec. 3 Lot 204 Cedar Creek Dr.
19668 Dec. 17, 1979	"			"	Michall S. Williams	1491	351	.17 23,382	Montevideo Lot 22 E. scenic Dr.
19669 Dec. 17, 1979	"			"	Thomas Q. Moulton	1491	387	.00 49,000	735. 38.89 ave. S.C. Hwy. 50 For orig. mtg. see CGM BK 1484 Pg.
19872 Dec. 18, 1979	"			"	Marilyn N. Miller	1491	428	.00 30,000	Sec. 4 Lot 356 Westwood South
20092 Dec. 20, 1979	"			"	W. Clark Gaston, Jr.	1491	682	.00 13,850	Suburban Lot 4 Alaska Ave.
20662 Dec. 28, 1979	"			"	Rodney K. Quits, et al	1492	191	.00 26,800	Allendale Lot 45 Parkton Ave.
20790 Dec. 28, 1979	"			"	Alvin L. Hammett, et al	1492	291	.00 31,200	Sec. 1 Lot 14 Paris View
21033 Jan. 3, 1980	"			"	Gary A. Hoskins	1492	444	.00 27,400	Stone Wood Lot 86 Hamendale Dr.
21185 Jan. 7, 1980	"			"	John W. De Jong, et al	1492	704	.00 13,550	Lot Hampton Ave.
21477 Jan. 3, 1980	"			"	Stephen E. McCombs	1492	785	.00 30,650	Sunny Slopes Sec. 3 Lot 212 Kirksey Ct.



# INDIRECT or MORTGAGEE Index to Real Estate Mortgages -- Greenville County, S. C.

Open at Proper Tab according to First Letter or Letters of Name and refer to Buff Sub-Index sheet for page reference.

KEYS PRINTING CO.

(11)

FILE NUMBER DATE OF RECORD	MORTGAGEES FAMILY NAMES	GIVEN NAMES ABCDEFGH	GIVEN NAMES IJKLMNO	GIVEN NAMES PQRSTUWXYZ	MORTGAGORS	BOOK	PAGE	AMOUNT	BRIEF DESCRIPTION, LOCATION, ETC. (NOT WARRANTED)
21381 Jan. 8, 1980 21698	United			America States Of	<i>Ital</i> Samuel R. Reynolds,	1492	819	13,100 <sup>.80</sup>	Lot Rowley St.
Jan. 10, 1980 21624	"			"	Jack B. Tyler	1492	947	27,000 <sup>.00</sup>	Pt. lot 13 Lincoln St.
Jan. 10, 1980 21750	"			"	James R. Hunt, <i>Ital</i>	1492	962	21,500 <sup>.00</sup>	Morgan Hill app. 15 inch 20. Pt. lot 95 Lytle St. (Park St.)
Jan. 11, 1980 22096	"			"	Wayne M. Bagwell	1493	10	33,300 <sup>.00</sup>	Sec. 3 Lot 186 Sunny Slopes
Jan. 16, 1980 23291	"			"	Larry Ray Barnwell	1493	402	45,000 <sup>.00</sup>	88 aces.
Jan. 29, 1980 23354	"			"	J. B. Henry <i>Ital</i>	1494	368	13,400 <sup>.00</sup>	Lot Lanton one.
Jan. 30, 1980 24372	"			"	Fredrick A. Cook <i>Ital</i>	1494	415	8,100 <sup>.00</sup>	Marshall Ests. Lot 11 Central one.
Feb. 11, 1980 24372	"			"	Charles E. Lanton <i>Ital</i>	1495	310	43,000 <sup>.00</sup>	37.7 aces.
Feb. 11, 1980 25027	"			"	Paul Ray Lifford	1495	314	52,900 <sup>.00</sup>	50.1 acres
Feb. 19, 1980 25023	"			"	Beverly D. Granger	1495	868	30,800 <sup>.00</sup>	Sec. 1, 5ville Lot 210 Westwood South
Feb. 19, 1980 26850	"			"	Larry Ray Barnwell <i>Ital</i>	1495	893	45,000 <sup>.00</sup>	Lot 402. 88 acres For orig. mtg. see E&M 54-1493
Mar. 10, 1980 27189	"			"	Ronald J. Clyde <i>Ital</i>	1497	543	31,500 <sup>.00</sup>	Sec. 1, 5ville Lot 208 Westwood South
Mar. 12, 1980 27339	"			"	William D. Brown	1497	779	31,500 <sup>.00</sup>	Sec. 1, 5ville Lot 207 Westwood South
Mar. 14, 1980 27510	"			"	Virginia J. Lee	1497	940	31,850 <sup>.00</sup>	Louis View, Sec. 1 Lot 16 Hwy. 45
Mar. 17, 1980 28554	"			"	Sam p. Howard	1498	133	36,550 <sup>.00</sup>	Lot 15 + 16 Bower St.
Mar. 27, 1980	"			"	Michael L. Wilder, <i>Ital</i>	1499	20	31,850 <sup>.00</sup>	Sunny Slopes, Sec. III Lot 205 Cedar Creek Dr.

2  
( )

# INDIRECT or MORTGAGEE Index to Real Estate Mortgages - Greenville County, S. C.

Open at Proper Tab according to First Letter or Letters of Name and refer to Buff Sub-Index sheet for page reference.

KEYS PRINTING CO.

FILE NUMBER DATE OF RECORD	MORTGAGEES FAMILY NAMES	GIVEN NAMES ABCDEFGHIJ	GIVEN NAMES JKLMNOPQ	GIVEN NAMES RSTUVWXYZ	MORTGAGORS	BOOK	PAGE	AMOUNT	BRIEF DESCRIPTION, LOCATION, ETC. (NOT WARRANTED)
28726 MAY 28 1980 29140	United			America States Of	Audley C. Nelms	1499	231	31,850.00	Sunny Slopes, Sec. III Lot 213 Kirby Ct.
APR 1 1980 29361	"			"	Ann R. Carnegie	1499	581	31,700.00	Sunny Slopes, Sec. II Lot 156 Wendfield Dr.
APR 2 1980 29775	"			"	Barbara J. Crisp	1499	760	31,100.00	Lot Babbs St. Sec. 3
APR 8 1980 29847	"			"	Richard L. Vance	1500	183	32,500.00	Lot 203 Sunny Slopes
APR 8 1980 "	"			"	Keener R. Darrett	1500	227	8,100.00	Lot 364 Westwood Sec. IV
" 30054	"			"	"	1500	227	25,264.00	
APR 12 1980 30157	"			"	James P. Goodman	1500	400	5,500.00	Pt. Lot 10 Carter St. Sunny Slopes, Sec. III
APR 11 1980 30156	"			"	James E. Wynn, Jr.	1500	531	32,300.00	Lot 198 Cedar Creek Dr. Sec. 1
APR 11 1980 30407	"			"	Robert A. Towick	1500	535	33,800.00	Lot 209 Westwood South
APR 15 1980 "	"			"	Keener R. Darrett, Jr.	1500	772	8,100.00	Lot 364 Westwood, Sec. IV. For orig. mtg. See R&M 34.1500 A.277
" 30781	"			"	"	1500	772	25,264.30	Dr. Sunny Slopes, Sec. 3
APR 17 1980 30891	"			"	William L. Walden	1501	3	29,289.00	Lot 180 Bulbling Creek
APR 18 1980 30892	"			"	Ronald D. Ponce	1501	74	35,100.00	1 acre Gap Hill Rd. Westwood, Skille, Austin St.
APR 18 1980 30864	"			"	Dale A. Naack	1501	80	29,200.00	Lot 218 Vinewood Ct.
APR 18 1980 30893	"			"	Leedy Quier, Jr. Co.	1501	89	27,000.00	Lot 8 Scott St. Sec. 1
APR 21 1980	"			"	Benjamin J. Bellew	1501	111	32,500.00	Lot 185 Westwood South

# INDIRECT or MORTGAGEE Index to Real Estate Mortgages — Greenville County, S. C.

KEYS PRINTING COMPANY, GREENVILLE, S. C.

Open at Proper Tab according to First Letter or Letters of Name and refer to Buff Sub-Index sheet for page reference.

(44)

FILE NUMBER DATE OF RECORD	MORTGAGEES FAMILY NAMES	GIVEN NAMES ABCDEFGH	GIVEN NAMES IJKLMNO	GIVEN NAMES PQRSTUVWXYZ	MORTGAGORS	BOOK	PAGE	Amount	BRIEF DESCRIPTION, LOCATION, ETC. ( Not Warranted )
31147 Apr. 23, 1980	United			America States Of	Joel N. Hicks, etal	1501	298	5,660	Westwood, sec. III Sville austin Lot 237 Westwood Cr.
31389 Apr. 24, 1980	"			"	Gene E. De Amicis, etal	1501	533	27,000	Lot 17 Linebrey St.
31431 Apr. 25, 1980	"			"	Phillippe C. Latortue	1501	693	11,450	Lot 23 Linebrey St.
32103 May 1, 1980	"			"	Harry J. Norris, etal	1502	132	32,500	Sunny Slope, Sect III Lot 200 Cedar Creek Dr.
32103 May 1, 1980	"			"	Andrew L. Simon, etal	1502	136	32,500	Slope - Sec. III Lot 199 Cedar Creek Dr. Sunny
31975 May 1, 1980	"			"	Richard E. Carver	1502	170	12,200	Lot, W. Park Ave - Binelli 24
32485 May 7, 1980	"			"	Ronald D. Lonce, etal	Re-Record 1502	590	35,100	1 acre top creek rd. For orig. mtg. see R&M bk. 1501 p. 74
32579 May 7, 1980	"			"	Richard L. Vance, etal	1502	604	32,500	Sec. 3 Lot 203 Sunny Slopes
32643 May 8, 1980	"			"	Line Forest Ventures	1502	723	27,750	Lots 23124 Lillian St.
32605 May 8, 1980	"			"	Richard J. Donald	1502	622	29,500	10.18 aca.
32644 May 8, 1980	"			"	James C. Leopard, etal	1502	644	32,400	Sec. 1 Lot 186 Westwood South
33341 May 15, 1980	"			"	M. Stis Hopkins, etal	1503	235	17,250	Lot, Turner St. - Park Ave.
33837 May 22, 1980	"			"	Larry Ray Barnwell	Re-Record 1503	690	45,000	For orig. mtg. see R&M bk. 1493 p. 408 & Re-Record bk. 1495
"	"			"	"	Re-Record 1503	690	"	p. 893 88 acres
33826 May 21, 1980	"			District Court State	J. M. Gregory, etal	Jud Book 1126	190	"	Bail Bond Agreement - Security for
33825 May 21, 1980	"			District Court State	Mattie Mae Gregory	Jud Book 1126	187	"	Bail Bond Agreement - Security for

# INDIRECT or MORTGAGEE Index to Real Estate Mortgages — Greenville County, S. C.

KEYS PRINTING COMPANY, GREENVILLE, S. C.

Open at Proper Tab according to First Letter or Letters of Name and refer to Buff Sub-Index sheet for page reference.

FILE NUMBER DATE OF RECORD	MORTGAGEES FAMILY NAMES	GIVEN NAMES ABCDEFGH	GIVEN NAMES IJKLMNO	GIVEN NAMES PQRSTUVWXYZ	MORTGAGORS	BOOK	PAGE	Amount	BRIEF DESCRIPTION, LOCATION, ETC. ( Not Warranted )
33932 May 23, 1980	United			America States Of	Hamlin M Bee Withington	1503	790	.00 37,108	Lat. Long ave.
34035 May 23, 1980	"			"	Joyce C. Tate	1503	797	.00 32,500	Sunny Slopes, sec. 3 Lot 262 cedar creek rd.
34050 May 23, 1980	"			"	Jean M. Martin	1503	840	.00 26,500	Honewood St. Inn Lot 32 Cliffwood Ct.
34422 May 29, 1980	"			"	Leon R. Martin, et al	1504	110	.53 24,399	Sunny Slopes, sec. 2 Lot 146 Wenshield Dr.
34635 May 30, 1980	"			"	Judy C. Hill	1504	292	.00 32,700	Sec. 1 Westwood Lot 215 Vinewood Ct.
34696 June 2, 1980	"			"	William E. Huntley	1504	353	.00 24,000	Lot
35634 June 13, 1980	"			"	Robert B. Finley	1505	221		20 mtg. Su Rem Bk. 1411 Pg. 167 Pulaski O. 202 Ac. Ludlow Rd.
35822 June 16, 1980	"			"	John W. Taylor, et al	1505	255	.96 19,241	Lot 490 Westwood Sec. V
"	"			"	"	1505	255	.00 15,720	5'ville
35944 June 17, 1980	"			"	Furman George, Jr. et al	1505	377	.64 19,568	Lot 30 Sagwood Ln.
"	"			"	"	1505	377	.00 6,290	Ebenezer Apts.
35916 June 17, 1980	"			"	Brian A. Cash, et al	1505	385	.00 27,000	Pt. lots 16 & 18 Puckney St.
36007 June 17, 1980	"			"	Roland C. Knobe, et al	1505	425	.00 33,700	Lot 39 Bay Dr. Sunny Lane
36011 June 17, 1980	"			"	Blake A. Manson, et al	1505	431	.00 32,500	Highway Lot 4 State Park Rd.
36026 June 18, 1980	"			"	Ronnie J. Smith, et al	1505	480	.00 28,600	Delwood Lot 5 Idlewild Ave.
36079 June 18, 1980	"			"	Nellie G. Francis, et al	1505	504	.00 82,150	5 lots

# INDIRECT or MORTGAGEE Index to Real Estate Mortgages — Greenville County, S. C.

KEYS PRINTING COMPANY, GREENVILLE, S. C.

Open at Proper Tab according to First Letter or Letters of Name and refer to Buff Sub-Index sheet for page reference.

(II)

FILE NUMBER	MORTGAGEES	GIVEN NAMES	GIVEN NAMES	GIVEN NAMES	MORTGAGORS	BOOK	PAGE	Amount	BRIEF DESCRIPTION, LOCATION, ETC. ( Not Warranted )
DATE OF RECORD	FAMILY NAMES	ABCDEFGH	IJKLMNO	PQRSTUVWXYZ					
36078 June 18, 1980	United			America States Of	Hamlin M. Bee Withington	Re-Round 1505	518	.00 37,100	Rem Bk. 1503 pg. 790 Lat. Perry Ave. for Orig. Acc
36166 June 19, 1980	"			"	Wanda W. Shaw	1505	610	.00 32,400	Syll Lat 196 Westwood South Sect
36714 June 26, 1980	"			"	Lay W. Chatman, et al	1506	126	13,300	Colorado Sta. Michal Soum Hgt Lots 19120 Cor. Almela +
37150 June 30, 1980	"			"	Robert E. Aule, et al	1506	540	.00 84,400	
"	"			"	"	1506	540	.00 18,400	
"	"			"	"	1506	540	.00 26,400	
155 July 1, 1980	"			"	Mattie L. Richardson, et al	1506	694	.00 21,100	Pleasantview, St. Ann Lot 14 Woodside Ave.
494 July 7, 1980	"			"	Jesse J. Robertson, et al	1507	40	.00 49,000	Ball's St. 266 aca. Lumpkin Ave. Co.
1124 July 15, 1980	"			"	James L. Armour	1507	681	.00 31,400	Sec-1 Lot 179 Westwood South
1586 July 18, 1980	"			"	Ronnie J. Smith, et al	Re Round 1508	52	.00 28,500	3rd Orig. see Rem Bk. 1505 pg. 480 Lot 5 Idlewild Ave. Idlewild
1869 July 22, 1980	"			"	Patsy H. Cabaniss	1508	356	.00 33,500	Lat 201 Sunny Slopes Sec 3
2052 July 23, 1980	"			"	William R. Davison, et al	1508	538	.00 33,200	Suz Austin St. Lot 216 Veneered Ct. Westwood
2123 July 23, 1980	"			"	Homer S. Aspray, Jr., et al	1508	607	32,100	Sunny Slopes Sec. III Lot 172 Bridwell Rd.
2309 July 25, 1980	"			"	Ethel M. Macklin	1508	760	.00 33,400	Sec. 1 Lot 434 Westwood South
1478 July 17, 1980	"			Court States District	W. H. Alford	Deed Book 1129	396		agreement affecting Real Estate Security for Bill Bond for Magie J. Kennedy
"	"			"	"	Deed Book 1129	396		

# INDIRECT or MORTGAGEE Index to Real Estate Mortgages — Greenville County, S. C.

KEYS PRINTING COMPANY, GREENVILLE, S. C.

Open at Proper Tab according to First Letter or Letters of Name and refer to Buff Sub-Index sheet for page reference.

FILE NUMBER DATE OF RECORD	MORTGAGEES FAMILY NAMES	GIVEN NAMES ABCDEFGHIJ	GIVEN NAMES KLMNO	GIVEN NAMES PQRSTUVWXYZ	MORTGAGORS	BOOK	PAGE	Amount	BRIEF DESCRIPTION, LOCATION, ETC. ( Not Warranted )
2238 July 24, 1980	United	<del>Cancelled</del> Donnie S. Tankersley RMC	<del>Cancelled</del>	Court State District	10-23-80 Deed BK 1136-66 J. B. Moore #12791	Deed Book 1129	Book 789		Agree affecting Real Estate Security for Bail Bond for Willie Eskine Johnson
" " "	"	<del>Cancelled</del> Donnie S. Tankersley RMC	<del>Cancelled</del>	"	"	Deed Book 1129	Book 789		Eskine Johnson
2237 July 24, 1980	"	<del>Cancelled</del> Donnie S. Tankersley RMC	<del>Cancelled</del>	Court State District	3-19-81 Deed BK 1144 pg 608 #26191 Carrie Lee Jones	Deed Book 1129	Book 791		Agree affecting Real Estate Security for Bail Bond for Willie Eskine Johnson
" " "	"	<del>Cancelled</del> Donnie S. Tankersley RMC	<del>Cancelled</del>	"	"	Deed Book 1129	Book 791		Eskine Johnson
2509 July 28, 1980	"	<del>Cancelled</del> Donnie S. Tankersley RMC	<del>Cancelled</del>	Financing State of	Robert C. Reed, et al	1508	967	.65 21,903	Lot 55 Sunset Hgts.
" " "	"	<del>Cancelled</del> Donnie S. Tankersley RMC	<del>Cancelled</del>	"	"	1508	967	.77 3,212	H. Ann
2461 July 28, 1980	"	<del>Cancelled</del> Donnie S. Tankersley RMC	<del>Cancelled</del>	Court State District	2-23-89 #7989 & Bk. 112-1049 Mary B. Bruton	Deed Book 1129	Book 907		Agreement affecting Real Estate Security for Bail Bond for Stanley Lewis Burnett
" " "	"	<del>Cancelled</del> Donnie S. Tankersley RMC	<del>Cancelled</del>	"	"	Deed Book 1129	Book 907		
3214 Aug. 4, 1980	"	<del>Cancelled</del> Donnie S. Tankersley RMC	<del>Cancelled</del>	Financing, dnc. State Lease	Kaiser-Roth Corp.	✓	✓	✓	80-5665 Fishers - Bon Air St. Mauldin, S.C.
3353 Aug. 5, 1980	"	<del>Cancelled</del> Donnie S. Tankersley RMC	<del>Cancelled</del>	Financing State of	Gregory A. Kellum, et al	1509	862	.71 33,011	Westwood Smith, sec. 1, Austin, S.C. Lot 201 Ashdown Dr.
3492 Aug. 6, 1980	"	<del>Cancelled</del> Donnie S. Tankersley RMC	<del>Cancelled</del>	"	"	"	"	.00 2,350	Ebenzer Hgts. Lot 30 Dogwood Lane
3566 Aug. 6, 1980	"	<del>Cancelled</del> Donnie S. Tankersley RMC	<del>Cancelled</del>	"	"	"	"	.00 33,700	Kingst Ct. Lot 73 Howard Dr.,
3891 Aug. 8, 1980	"	<del>Cancelled</del> Donnie S. Tankersley RMC	<del>Cancelled</del>	"	"	"	"	.00 28,508	Allewild Lot 5 Allewild ave.
3929 Aug. 11, 1980	"	<del>Cancelled</del> Donnie S. Tankersley RMC	<del>Cancelled</del>	"	"	"	"	.00 33,470	Sec. 1 Smith Lot 194 Westwood Smith
4721 Aug. 15, 1980	"	<del>Cancelled</del> Donnie S. Tankersley RMC	<del>Cancelled</del>	"	"	"	"	.09 35,000	Upper Sec. III Lot 174 Bridwell Rd. Sunny
4721 Aug. 15, 1980	"	<del>Cancelled</del> Donnie S. Tankersley RMC	<del>Cancelled</del>	"	"	"	"	.01 33,500	Upper Sec. III Lot 173 Bridwell Rd. Sunny

# INDIRECT or MORTGAGEE Index to Real Estate Mortgages — Greenville County, S. C.

KEYS PRINTING COMPANY, GREENVILLE, S. C.

Open at Proper Tab according to First Letter or Letters of Name and refer to Buff Sub-Index sheet for page reference.

(JJ)

FILE NUMBER DATE OF RECORD	MORTGAGEES FAMILY NAMES	GIVEN NAMES ABCDEFGH	GIVEN NAMES IJKLMNO	GIVEN NAMES PQRSTUVWXYZ	MORTGAGORS	BOOK	PAGE	Amount	BRIEF DESCRIPTION, LOCATION, ETC. ( Not Warranted )
4963 aug. 19, 1980	United			America States Of	Michelle P. Moghadam	1511	734	.61 22,392	Lot 362 Jamwood Cr., Westwood, sec. 4, Sville austen rd.
" "	"			"	"	1511	734	.00 10,890	"
5537 aug. 27, 1980	"			"	Walter B. Estes, Jr. et al.	1512	306	.00 33,500	Sunny Slopes, sec. III Lot 171 Sudwell Rd.
6123 aug. 29, 1980	"			"	Paul O. Harris, et al.	1513	31	.00 34,500	VI, Sville Lot 661 Westwood, sec.
6368 aug. 29, 1980	"			"	Delores J. Jones	1513	450	.00 21,000	Village, sec. 1, same rd. Lot 11 Chesley Dr. The
6633 Sep. 2, 1980	"			"	Michelle P. Moghadam	1514	13	.61 22,392	Lot 362 Jamwood Cr., Westwood, sec. 4, Sville, austen rd.
" "	"			"	"	1514	13	.00 13,814	Sunny Slopes, sec. III Lot 151 B. 737
7175 Sep. 5, 1980	"			"	Grady N. Douglas, et al.	1514	642	.54 29,817	Windtree Lot 19 Windtree Ct.
7413 Sep. 8, 1980	"			"	Sherry N. Duff	1514	847	.00 33,500	Sunny Slopes, sec. III Lot 257 Kirkley Ct.
7421 Sep. 8, 1980	"			"	Jay K. Knight	1514	855	.00 30,000	Westwood, sec. IV Lot 506 Chatwood Ct.
8366 Sep. 16, 1980	"			"	Hattie Nargone	1516	200	.00 21,000	Sta. Lot, cor. main & ridge
8605 Sep. 17, 1980	"			"	Keith N. Sizemore	1516	344	.00 32,200	Sec. 1 Lot 224 Westwood South
8669 Sep. 17, 1980	"			"	J.C. Burns, Jr. et al.	1516	369	.00 33,500	Sunny Slopes, sec. III Lot 169 Sudwell Rd.
8862 Sep. 19, 1980	"			"	George W. Fader, et al.	1516	664	.63 13,814	Rosenell Hts. Lots 14 & 15 Rosenell ave.
8872 Sep. 19, 1980	"			"	Bruce L. Macfarlane	1516	673	.00 33,000	Sec. 2 Lot 307 Westwood South

(over)

# INDIRECT or MORTGAGEE Index to Real Estate Mortgages — Greenville County, S. C.

KEYS PRINTING COMPANY, GREENVILLE, S. C.

Open at Proper Tab according to First Letter or Letters of Name and refer to Buff Sub-Index sheet for page reference.

FILE NUMBER DATE OF RECORD	MORTGAGEES FAMILY NAMES	GIVEN NAMES ABCDEFGHIJ	GIVEN NAMES JKLMNO	GIVEN NAMES PQRSTUVWXYZ	MORTGAGORS	BOOK	PAGE	Amount	BRIEF DESCRIPTION, LOCATION, ETC. ( Not Warranted )
8943 Apr. 19, 1980	United			America States Of	Robley C. Leroy, <i>star</i>	1516	723	.00 5,100	Lat, Main St., Ft. Ann
"	"			"	"	1516	723	.90 17,422	
8968 Apr. 19, 1980	"			"	Larry N. Ahlaly	1516	767	.00 33,200	Westwood South, Sec. 1 Lot 222 Ashdown Dr. 80-6965
9556 Sept. 25, 1980	"			States Trust Co. America	Abbott Machine Co. (formerly DAS Assoc., Inc)	✓	✓	✓	Fixtures - US Hwy. #29 Sec. 11
9539 Apr. 25, 1980	"			States of	Lally N. Kilgore	1517	555	.00 37,900	Lot 357 Westwood South
9538 Apr. 25, 1980	"			"	Robley C. Leroy, <i>star</i>	1517	690	.00 5,100	
"	"			"	"	1517	690	.70 17,422	For orig. mtg. see CE 4 st. 1516 Pg. 670. Lat, Main St. Ft. Ann
9527 Apr. 25, 1980	"			States Trust Co. America	Abbott Machine Co. <i>inc.</i>	1517	792	.00 600,000	Lat, Hwy. 29, also Rev. Sec. 1, 5 miles
9759 Apr. 26, 1980	"			States of	Joyce K. Kirby <i>star</i>	1517	869	.00 33,000	Lot 190 Westwood South Westwood, sec 4
10564 Oct. 3, 1980	"			"	Marian K. Balkus <i>Dr.</i>	1519	970	.16 24,795	Lot 318 Jamewood Cr.
11016 Oct. 7, 1980	"			"	Edward M. Sheppard <i>star</i>	1519	512	.00 31,500	Sunny Slopes, sec. 1 Lot 62 Barclay Dr.
11028 Oct. 7, 1980	"			"	"	1519	569	.00 21,000	Lot, Co. more + Budge St. For orig. mtg. see CE 4 st. 1516 Pg. 200
11769 Oct. 14, 1980	"			"	Nattie Nargame	1519	569	.00 21,000	Colleton Hwy. Lot 38 West Dr.
11951 Oct. 16, 1980	"			"	"	1520	368	.00 33,500	For orig. mtg.
11957 Oct. 16, 1980	"			"	Alvin C. Harrison	1520	687	.00 11,100	Lot 22 Smaldale ans. Westwood South, sec. 1, austin #7
12115 Oct. 17, 1980	"			"	Patricia A. Cargan	1520	698	.00 33,100	Lot 270 Ashdown Dr. Sec. 2
	"			"	Deborah L. Calmon	1520	967	.00 34,200	Lot 211 Westwood South



# INDIRECT or MORTGAGEE Index to Real Estate Mortgages — Greenville County, S. C.


KEYS PRINTING COMPANY, GREENVILLE, S. C.

Open at Proper Tab according to First Letter or Letters of Name and refer to Buff Sub-Index sheet for page reference.

FILE NUMBER DATE OF RECORD	MORTGAGEES FAMILY NAMES	GIVEN NAMES ABCDEFGH	GIVEN NAMES IJKLMNO	GIVEN NAMES PQRSTUVWXYZ	MORTGAGORS	BOOK	PAGE	Amount	BRIEF DESCRIPTION, LOCATION, ETC. ( Not Warranted )
12224 Oct. 17, 1980	United			America States Of	Eller Miller, Jr., et al	1521	54	33,500 <sup>.00</sup>	Calman Hpts. Lot 39 West St.
12290 Oct. 20, 1980	"			"	Emil J. Jural, Jr. et al	1521	923	33,900 <sup>.00</sup>	Sec. 2 Lot 213 Westwood South
12457 Oct. 21, 1980	"			"	David L. Sullivan	1521	420	18,900 <sup>.00</sup>	Lot 52, Newcastle Rd.
"	"			"	"	1521	420	3,100 <sup>.00</sup>	The Valley Sec I
12698 Oct. 22, 1980	"			"	Barry B. Barber et al	1521	641	23,900 <sup>.00</sup>	Lot 37 West St. Calman Hpts.
12791 Oct. 23, 1980	"	Cancelled (for Willie Epton) Dannie S. Epton et al		Count State Dist. America	J. B. Moore	Sec Bank 1136	66		See - in Div. sec. 1129 pp. 289 Satisfaction & Release of Property
13369 Oct. 28, 1980	"			States of	Willie A. Thomason	1522	420	28,000 <sup>.00</sup>	Centenary sec. 1 Lot 30 Sheffield St.
13389 Oct. 29, 1980	"			" "	James J. Gallivan	1522	574	16,950 <sup>.00</sup>	Lots 819 Watts Ave.
13389 Oct. 29, 1980	"			" "	James J. Gallivan	1522	579	16,050 <sup>.00</sup>	Lot 10 Wilton St.
13521 Oct. 30, 1980	"			" "	Ward A. Stone	1522	731	50,000 <sup>.00</sup>	Marie St. also R/O Lots Rutledge Rd. & South, sec. 2
13759 Oct. 31, 1980	"			" "	William M. Bell, Jr. et al	1522	968	36,300 <sup>.00</sup>	Lot 355 Westwood
13802 Oct. 31, 1980	"			" "	John J. Louers, et al	1523	26	21,479 <sup>.75</sup>	Lot 628 Judley Ct.
"	"			" "	"	1523	26	6,900 <sup>.00</sup>	Westwood, sec. 6 S.ville. Quaterly sp.
14306 Nov. 6, 1980	"			" "	Leonard W. Wickmann et al	1523	667	17,150 <sup>.00</sup>	Fair Hpts. Lot 19 Fairview Ave.
14385 Nov. 7, 1980	"			" "	Neresa H. Springfield et al	1523	773	34,600 <sup>.00</sup>	Sherry Hops, sec. 3 Lot 184 Bubbling Well Dr.
14461 Nov. 7, 1980	"			" "	James L. Waldmeyer et al	1523	887	33,100 <sup>.00</sup>	Westwood, sec. 1 Lot 235 Oaklawn Dr.

# INDIRECT or MORTGAGEE Index to Real Estate Mortgages — Greenville County, S. C.


KEYS PRINTING COMPANY, GREENVILLE, S. C.


 Open at Proper Tab according to First Letter or Letters of Name and refer to Buff Sub-Index sheet for page reference.

FILE NUMBER DATE OF RECORD	MORTGAGEES FAMILY NAMES	GIVEN NAMES ABCDEFGHIJ	GIVEN NAMES JKLMNO	GIVEN NAMES PQRSTUVWXYZ	MORTGAGORS	BOOK	PAGE	Amount	BRIEF DESCRIPTION, LOCATION, ETC. ( Not Warranted )
14963 Nov. 14, 1980	United			America States Of	Roselli Anest. Group	1524	455	.00 8,100	Ngunay St. H. Lata C, D, + 8,
15493 Nov. 19, 1980	"			"	John P. Naulins with G. one.	1525	5	.00 34,500	O'neal St. 0.96 acs. County Rd.
15527 Nov. 19, 1980	"			"	Blue Ridge Lural	1525	28	.20 2,664.69	8 parcels
15702 Nov. 21, 1980	"			"	Carroll E. Craig, et al	1525	182	.25 23,301	Sunny Slopes, sec. 4 Lot 148 W. end of 112 Dr.
15942 Nov. 24, 1980	"			"	Glennie L. Norman	1525	430	.00 33,100	Westwood South, sec. 1, austin #1 Lot 217 Vinewood Ct.
16045 Nov. 25, 1980	"			"	Louise E. Johnson et al	1525	632	.00 16,500	Merling College St. Lot 36 Brockman St.
15996 Nov. 25, 1980	"			"	Alfred Gerald Miller	1525	516	.00 33,900	Sville Lot 212 Westwood South
16081 Nov. 25, 1980	"			"	David L. Fortson	1525	567	.00 28,050	Lot, E. Paul ave.
16045 Nov. 25, 1980	"			"	Ann Hallingworth et al	1525	636	.00 67,050	Lot 2 Parker Rd.
16103 Nov. 26, 1980	"			"	Maurice Everett Camp	1525	694	.00 151,000	134.6 acs. Union Rd.
14495 Dec. 1, 1980	"			"	C. Arthur Fleming, et al	1526	75	.00 9,670	
"	"			"	" " "	1526	75	.97 18,163	
17200 Dec. 8, 1980	"			"	Jamie J. Burdette et al	1526	931	.00 21,781	sec. 2, Sville Lot 57 Westwood South
17377 Dec. 9, 1980	"			"	Nelda E. McCauley	1527	93	.37 17,553	
"	"			"	" " "	1527	93	.06 7,398	
"	"			"	" " "	1527	93	.00 2,290	

# INDIRECT or MORTGAGEE Index to Real Estate Mortgages — Greenville County, S. C.

REG. U. S. PAT. OFFICE *Chas. McCall* County Indexes Since 1888 An Identifying Trade Mark

 Open at Proper Tab according to First Letter or Letters of Name and refer to Buff Sub-Index sheet for page reference.

COTT FAMILY NAME INDEX No. 75 © 1949  
MADE BY THE COTT INDEX COMPANY, COLUMBUS, OHIO  
SOLD BY WALKER, EVANS & COSSWELL CO., CHARLESTON, S.C.

(LL)

FILE NUMBER DATE OF RECORD	MORTGAGEES FAMILY NAMES	GIVEN NAMES ABCDEFGHIJ	GIVEN NAMES KLMNO	GIVEN NAMES PQRSTUVWXYZ	MORTGAGORS	BOOK	PAGE	Amount	BRIEF DESCRIPTION, LOCATION, ETC. ( Not Warranted )
17408 Dec. 10, 1980	United			America States Of	Donald L. Perry, <i>Star</i>	1527	141	.00 13,540	Lot 62 Carriage Dr., Coachman Eds., Sec. 2
" "	"			"	"	1527	141	.63 18,719	Sec. 2
18179 Dec. 18, 1980	"			"	Daniel W. Murphy, <i>Star</i>	1527	965	.00 33,900	Lot 37 Westwood South Bellingham, Sec. 1
18514 Dec. 22, 1980	"			"	Stephen L. White, <i>III</i>	1528	238	.00 35,950	Lot 28 Abbeyside Dr.
18429 Dec. 22, 1980	"			"	George W. Lunn, <i>Star</i>	1528	190	.73 28,044	Snille Lot 769 Westwood, sec. V
18482 Dec. 22, 1980	"			"	Annie Lee Martin	1528	232	.00 26,200	Lot, Hwy. 146 Butts P.
" "	"			"	"	1528	232	.00 2,300	
18591 Dec. 23, 1980	"			"	Katie A. Ware, <i>Star</i>	1528	315	.00 3,490	Lot 37 Canterbury St. The Village Sec. 1
" "	"			"	"	1528	315	.62 19,366	
18827 Dec. 29, 1980	"			"	Danny C. Kirby	1528	537	.00 34,500	Rockwell, South P. Lot 66 Sandra St.
19193 Dec. 31, 1980	"			"	Darrell L. Taylor, <i>Star</i>	1528	884	.00 30,400	Agua Lot 73 Florence Dr. Huntin
19410 Jan. 5, 1981	"			"	Lynne A. Brock, <i>Star</i>	1529	204	.00 9,800	East over Lot 39 Beechwood ave.
19702 Jan. 9, 1981	"			"	Myrtle Nashin, <i>Star</i>	1529	673	.00 34,400	Seminole Dr. W. Georgia Hpts. Lot 52 Cor. Chelyenne
20034 Jan. 12, 1981	"			"	Pamela B. Wilder	1529	795	.00 34,600	Dr. Sunny Slope, Sec. III Lot 176 Sulphur Creek
20095 Jan. 12, 1981	"			"	Carolyn J. Thomas	1529	820	.00 34,400	Sec. 2, Snille Lot 42 Westwood South
20209 Jan. 13, 1981	"			"	Donna C. Price	1529	940	.00 34,600	Sunny Slope, Sec. 3 Lot 168 Bridwell Rd.

# INDIRECT or MORTGAGEE Index to Real Estate Mortgages — Greenville County, S. C.

( )

REG. U. S. PAT. OFFICE *Chas McCott* County Indexes Since 1888 An Identifying Trade Mark

Open at Proper Tab according to First Letter or Letters of Name and refer to Buff Sub-index sheet for page reference.

COTT FAMILY NAME INDEX No. 75 © 1949  
MADE BY THE COTT INDEX COMPANY, COLUMBUS, OHIO  
SOLD BY WALKER, EVANS & COGSWELL CO., CHARLESTON, S.C.

FILE NUMBER DATE OF RECORD	MORTGAGEES FAMILY NAMES	GIVEN NAMES ABCDEFGHIJ	GIVEN NAMES JKLMNO	GIVEN NAMES PQRSTUVWXYZ	MORTGAGORS	BOOK	PAGE	Amount	BRIEF DESCRIPTION, LOCATION, ETC. ( Not Warranted )
20259 Jan. 14, 1981	United			America States Of	<i>Jesper C. Kendrick</i>	1529	990	.00	Sec. 2 Lot 232 Westwood South
20356 Jan. 14, 1981	"			"	<i>at/for William Edward Cobb</i>			.00	
20261 Jan. 14, 1981	"			"	<i>William Edward Cobb, Jr.</i>	1530	62	350,000	4 Tracts
"	"			"	<i>Darrell L. Taylor, Sr.</i>	1530	96	30,400	For orig. mtg. see LG 4 at 1528
20260 Jan. 14, 1981	"			"	<i>Thomas D. Menthum, Jr.</i>	1530	100	65,300	38.89 ac. Hwy. 50 53.75 ac. Ford Street 10-8
20851 Jan. 20, 1981	"			"	<i>Robert E. Meale, Sr.</i>	1530	104	87,000	acre, less Dts.
"	"			"	<i>Samela B. Wilder</i>	1530	534	34,600	For orig. mtg. see LG 4 at 1529
21052 Jan. 22, 1981	"			"	<i>Albert R. Gallanith, Sr.</i>	1530	676	33,900	Lot 33 Westwood S. Sec. 2
21717 Jan. 29, 1981	"			"	<i>Elvora Flemming</i>	1531	158	5,000	Lot 65 Chesley Dr.
21982 Feb. 2, 1981	"			"	<i>Delwitt Arnold</i>	1531	490		The Village Sec. 1
21878 Feb. 2, 1981	"			"	<i>John W. Turner, Sr.</i>	1531	357	34,400	For orig. mtg. see LG 4 at 1534 435 Release 8.14 Acum Cobb Rd. Sec. 2
21907 Feb. 2, 1981	"			"	<i>Willie M. Sligh</i>	1531	384	15,300	Lot 41 Westwood South
"	"			"	"	1531	384	7,200	Lot 60 Chesley Dr. The Village, Sec. 1

(over)

# INDIRECT or MORTGAGEE Index to Real Estate Mortgages — Greenville County, S. C.

KEYS PRINTING COMPANY, GREENVILLE, S. C.

Open at Proper Tab according to First Letter or Letters of Name and refer to Buff Sub-Index sheet for page reference.

(MM)

FILE NUMBER DATE OF RECORD	MORTGAGEES FAMILY NAMES	GIVEN NAMES ABCDEFGH	GIVEN NAMES IJKLMNO	GIVEN NAMES PQRSTUVWXYZ	MORTGAGORS	BOOK	PAGE	Amount	BRIEF DESCRIPTION, LOCATION, ETC. ( Not Warranted )
22471 Feb. 6, 1981	United			District Court States	William L. Buffin, et al	Deed Book 1142	408		for Willie Erskine Johnson (#80-132-8) Agreement + Security for Bail Bond
22473 Feb. 6, 1981	"			Dec 28, 1983 " "	Claude A. Brown	Deed Book 1142	410		Bond for Willie Erskine Johnson (#80-132-8) Agreement - Security for Bail
22696 Feb. 10, 1981	"			america States of	Louena C. Nimsen	1532	161	33,700	2 acs. alexander rd.
22950 Feb. 13, 1981	"			" "	Phyllis A. Frazier	1532	497	13,525	Lot 69 Chesley Dr.
"	"			" "	" "	1532	497	8,980	The Village, Sec. 1
22986 Feb. 13, 1981	"			" "	Dorothy D. Clark, et al	1532	512	503.50	5 miles of Lot 15 Butler ave.
23065 Feb. 13, 1981	"			" "	Luis F. McCurry	1532	554	35,230	Lot 36 Franklin ave.
23098 Feb. 13, 1981	"			" "	Donald L. Perry, et al	1532	564	13,540	Lot 62 Carriage Dr.
"	"			" "	" "	1532	564	18,719	Coalman Gate Sec. 2
"	"			" "	" "	1532	564	1,440	
"	"			" "	" "	1532	564		
22958 Feb. 13, 1981	"			" "	John W. Taylor, et al	Deed Record 1532	580	18,241	For orig. mtg. fee R & M
"	"			" "	" "	Deed Record 1532	580	15,720	DK-1595 of 755. Lot 490 Westwood, Sec. 2 5 miles
23319 Feb. 17, 1981	"			" "	The Piedmont Co., et al	1532	687	807,450	less R. Thowey 3P. 3.7653 acs. Alger Rd.
23559 Feb. 19, 1981	"			" "	Daniel N. Sloan	1532	962	34,500	Lot Cannon Rd.
22822 Feb. 11, 1981	"			Count Deed States District	Olin E. Calvin, et al	Deed Book 1142	576		Bail-Bond for John Boyke Agreement offering real estate - Security

(over)

# INDIRECT or MORTGAGEE Index to Real Estate Mortgages — Greenville County, S. C.

KEYS PRINTING COMPANY, GREENVILLE, S. C.

☞ Open at Proper Tab according to First Letter or Letters of Name and refer to Buff Sub-Index sheet for page reference.

FILE NUMBER DATE OF RECORD	MORTGAGEES FAMILY NAMES	GIVEN NAMES ABCDEFGHIJ	GIVEN NAMES KLMNO	GIVEN NAMES PQRSTUVWXYZ	MORTGAGORS	BOOK	PAGE	Amount	BRIEF DESCRIPTION, LOCATION, ETC. ( Not Warranted )
24194 Feb. 26, 1981	Uniteu			<i>annua</i> States	Yerrell M. Jupp, et al	1533	657	.87 20,631	Lot 160 Duncan Rd.
"	"			"	"	1533	657	.59 6,031	Sunny Slopes Sec. 2
"	"			"	"	1533	657	.00 7,220	
24541 Mar 2, 1981	"			"	Joyce G. Brock	1534	17	.00 34,600	Sunny Slopes, Sec. 3 Tab 185 Bubbling Creek Dr.
24534 Mar 2, 1981	"			"	Rosene C. Hanson	Re-Record 1534	65	.00 33,700	For Orig. see Rem. of 1532 pg 161 2 Acres Bluegrass Rd.
24678 Mar 3, 1981	"			"	Dorothy J. Williams	1534	134	.00 33,000	Valley Road Lot 44 Pine Valley Rd.
24670 Mar 3, 1981	"			"	Randall M. Hamlin, et al	1534	138	.00 34,400	Westwood, Sec. 2 Lot 43 Pinewood Dr.
24739 Mar 4, 1981	"			"	Joseph A. Nyser	1534	197	.00 35,150	Tracts 3+11 Sec. 2
25266 Mar 10, 1981	"			"	Lusan P. Barton, et al	1534	662	.00 34,400	Lot 39 Westwood South
25359 Mar 14, 1981	"			"	Bill J. Alexander, Jr.	1534	732	.00 8,100	Lot 223 Duncan Rd.
25359 Mar 10, 1981	"			"	"	1534	732	.98 24,738	Sunny Slopes Sec. IV
22249 Mar 13, 1981	"			"	Willie M. Sligh	Re-Record 1534	777	.00 15,300	Lot 60 Chealey Dr., The Village, Sec. 1. For orig. mty
"	"			"	"	1534	777	.00 7,300	see REM. of 1531 pg 3840 Sec 2 5' wide
25428 Mar 11, 1981	"			"	Martha B. Durham	1534	843	.00 34,400	Lot 168 Westwood South Clark St.
25466 Mar 14, 1981	"			"	By her atty in fact Lula Belle McLeod	1534	859	.00 16,650	Lot 20 Col. Mine out. & Sec. 2
25722 Mar 13, 1981	"			"	Bluford Emley, Jr. et al	1535	119	.00 33,900	Lot 35 Westwood South

# INDIRECT or MORTGAGEE Index to Real Estate Mortgages — Greenville County, S. C.

KEYS PRINTING COMPANY, GREENVILLE, S. C.

Open at Proper Tab according to First Letter or Letters of Name and refer to Buff Sub-Index sheet for page reference.

FILE NUMBER DATE OF RECORD	MORTGAGEES FAMILY NAMES	GIVEN NAMES ABCDEFGH	GIVEN NAMES IJKLMNO	GIVEN NAMES PQRSTUVWXYZ	MORTGAGORS	BOOK	PAGE	Amount	BRIEF DESCRIPTION, LOCATION, ETC. ( Not Warranted )
25697 Mar. 13, 1981	United			America States Of	Carmen Rodriguez	1535	111	.00 35,000	Westwood, Sec. 6 S'mille Lot 586 Yellowwood Dr.
26024 Mar. 18, 1981	"			"	Patricia A. Gentry	1535	447	.00 34,400	South Sec. 2 Lot 172 Westwood
26342 Mar. 20, 1981	"			"	Shirley M. Simmons	1535	697	.00 32,900	Canterbury Sec. II Lot 18 South Day St.
26406 Mar. 23, 1981	"			"	Jeffrey A. Parker	1535	747	.00 17,040	1 acre
"	"			"	"	1535	747	.47 13,958	
26448 Mar. 23, 1981	"			"	J. William Walker, et al	1535	793	.00 10,150	Lot 3 Leach St.
26771 Mar. 25, 1981	"			"	Kathy R. McCall	1536	65	.00 30,600	also prop & R/way mainline Lots 1+2 Baker Cr. lots 4
27759 Apr. 2, 1981	"			"	Judy M. Turner	1537	109	.00 34,600	Sunny Slope Sec. III Lot 166 Brindwell Rd.
27759 Apr. 2, 1981	"			"	Alan R. Sweet, et al	1537	113	.00 34,600	Sunny Slope Sec. III Lot 167 Brindwell Rd.
28553 Apr. 10, 1981	"			"	Frances M. Melton	1537	890	.00 34,400	Sec. 2 Lot 40 Westwood South
29017 Apr. 15, 1981	"			"	Susan M. Brown	1538	342	.00 34,400	Sec. 2 Lot 169 Westwood South
29122 Apr. 16, 1981	"			"	Ann D. Bogeman	1538	553	.00 42,050	Drille Sp. Lot 23 Otwood St.
29300 Apr. 17, 1981	"			"	Shawn L. Thomas	1538	654	.00 34,800	Rd. 0.50 ac. Mush Creek
29354 Apr. 20, 1981	"			"	John L. Kuykendall	1538	709	.00 101,240	Parcels, see Pt.
"	"			"	"	1538	709	.00 88,160	
29647 Apr. 22, 1981	"			"	Thomas M. Fry	1538	966	.00 11,000	Lot 518 Westwood
"	"			"	"	1538	966	.20 24,302	Sec. II

# INDIRECT or MORTGAGEE Index to Real Estate Mortgages — Greenville County, S. C.

KEYS PRINTING COMPANY, GREENVILLE, S. C.

Open at Proper Tab according to First Letter or Letters of Name and refer to Buff Sub-Index sheet for page reference.

FILE NUMBER DATE OF RECORD	MORTGAGEES FAMILY NAMES	GIVEN NAMES ABCDEFGH	GIVEN NAMES IJKLMNO	GIVEN NAMES PQRSTUWXYZ	MORTGAGORS	BOOK	PAGE	Amount	BRIEF DESCRIPTION, LOCATION, ETC. ( Not Warranted )
29870 Apr. 24, 1981	United			District Court States of	Olin E. Colvin, et al	Deed Book 1146	929		Satisfaction & Release of Property Lien (Criminal # 81-751K) fee Orig. see deed bk. 1142 pg. 576
29877 Apr. 24, 1981	"			America States of	Eliza A. Walker	Deed Book 1146	929	.00	94. acres Lot 3 Kings Ct.
30511 May 1, 1981	"			America States of	William L. Griffin, et al	Deed Book 1147	243		Orig. see deed bk. 1142 pg. 408 Subordination Agreement fee
30683 May 4, 1981	"			" "	Rita A. Arnold	1540	30	35,900	Sec. 2 Sville Lot 49 Westwood South
30693 May 4, 1981	"			" "	Anna J. Wilson	1540	34	35,900	South Sec. 2 Lot 46 Westwood
31793 May 14, 1981	"			" "	William L. Simpson, et al	1541	171	35,400	Sec. 2 Sville Lot 165 Westwood South
32272 May 20, 1981	"			" "	Joni E. Watson	1541	662	35,400	Sec. 2 Lot 47 Westwood South
32416 May 21, 1981	"			" "	Frank O. Ferguson	1541	752	14,280	41 acs. Fours Bridge Co. also 17.44 acs.
32893 May 27, 1981	"			" "	James A. Cape, et al	1542	294	20,550	O'Neal rd. 70.05 acs. also lot Incl. White Co. Dunklin rd
32893 May 27, 1981	"			" "	James E. Lamb, et al	1542	298	43,470	O'Neal rd 44 acs. Wings Co.
32893 May 27, 1981	"			" "	John J. S. Allen, Jr.	1542	302	6,450	Farm rd. 17.9 acs. Hickory Grove Co.
32893 May 27, 1981	"			" "	George R. King, et al	1542	316	12,200	22.47 acs. also 2.67 acs.
"	"			" "	" "	1542	316	20,000	



# INDIRECT or MORTGAGEE Index to Real Estate Mortgages — Greenville County, S. C.

KEYS PRINTING COMPANY, GREENVILLE, S. C.

Open at Proper Tab according to First Letter or Letters of Name and refer to Buff Sub-Index sheet for page reference.

(00)

FILE NUMBER DATE OF RECORD	MORTGAGEES FAMILY NAMES	GIVEN NAMES ABCDEFGH	GIVEN NAMES IJKLMNO	GIVEN NAMES PQRSTUVWXYZ	MORTGAGORS	BOOK	PAGE	Amount	BRIEF DESCRIPTION, LOCATION, ETC. ( Not Warranted )
33105 May 29, 1981	United			America States Of	Linda J. Terry, et al	1542	524	.00 29,256	Winstell Lot 17 Winstell Ct.
33203 May 29, 1981	"			"	William M. Sloan, et al	1542	613	.63 15,232	Lot 31 Forest Hills
33465 June 2, 1981	"	Cancelled Donna S. Linsley #27084	4-18-83	Count Recd BK 1186 of 599 State District	Sarah W. Bruin	Deed Book 1149	140		Agreement affecting Real Estate Security for bail Bond for Randy Lawrence Pope Austin, TX.
"	"	Donna S. Linsley #27084	4-18-83	Recd BK 1186 of 599	"	Deed Book 1149	140		Security for bail Bond for Randy Lawrence Pope Austin, TX.
33469 June 2, 1981	"			America States Of	Paul E. Sampson, et al	1543	17	.00 25,000	143 ac. McKinney Co.
34138 June 9, 1981	"			" "	Delra Ann Brazie	1543	545	.00 35,400	Sec. 2 Lot 166 Westwood South
34994 June 17, 1981	"			" "	Lina M. Dinka	1544	401	.47 15,566	Lot 9 Laramie Dr.
"	"			" "	" "	1544	401	.00 19,150	Meadowbrook Farm Batter Dr.
35105 June 18, 1981	"			" "	Gerald M. Case, et al	1544	502	.00 36,400	Cashman Ets. Sec. 2 Lot 80 Carriage Ct.
346 July 2, 1981	"			" "	Jill A. Johnson	1546	74	.29 31,179	Sunny Slopes Sec. III Lot 190 Siskling Wood Dr.
649 July 8, 1981	"			" "	Wayne C. Loshell	1546	452	.00 35,400	Sec. 2 S'ville Lot 177 Westwood South
849 July 9, 1981	"			" "	Patricia V. Mull	1546	554	.00 35,400	Sec. 2, S'ville Lot 176 Westwood South
1001 July 13, 1981	"			" "	Lynnda J. Stotler	1546	787	.68 21,611	Lot 566 Yellow Wood Dr. Westwood 2, Sec. VI
"	"			" "	" "	1546	787	.00 13,020	Austin, TX.
1178 July 14, 1981	"			" "	Blue Ridge Electric corp. inc.	1546	824	.00 75,000.00	Parcels
1211 July 15, 1981	"			" "	Charles H. Leopard	1546	950	.00 11,920	Lot 220 Sidwell, S.C.
"	"			" "	" "	1546	950	.45 23,324	Sunny Slopes Sec. IV

# INDIRECT or MORTGAGEE Index to Real Estate Mortgages — Greenville County, S. C.

KEYS PRINTING COMPANY, GREENVILLE, S. C.

Open at Proper Tab according to First Letter or Letters of Name and refer to Buff Sub-Index sheet for page reference.

FILE NUMBER DATE OF RECORD	MORTGAGEES FAMILY NAMES	GIVEN NAMES ABCDEFGHIH	GIVEN NAMES JKLMNO	GIVEN NAMES PQRSTUWXYZ	MORTGAGORS	BOOK	PAGE	Amount	BRIEF DESCRIPTION, LOCATION, ETC. ( Not Warranted )
1348 July 15, 1981	United			America States Of	Lonnie C. Collins, et al	1547	20	.00 32,450	Hunters acre Lot 9 Maple St. Extra.
1936 July 22, 1981	"			"	Rickey E. Boguill	1547	579	.00 35,400	Sec. 2 Lot 174 Westwood South
2646 July 30, 1981	"			"	Jerry N. Suggs, et al	1548	403	.00 35,900	Sec. 2 Lot 162 Westwood South
2826 July 31, 1981	"			"	James E. Ely, et al	1548	529	.00 37,500	Lot Cray Ct.
3353 Aug 5, 1981	"			"	Jimmy a. more	1549	111	.00 35,900	Sec. 2 S'millee Lot 51 Westwood South
4057 Aug 13, 1981	"			"	George R. King, et al	1549	238	.30 18,500	10 acres Augustin Ct.
4261 Aug 17, 1981	"			"	Robbie D. LaBoone	1550	51	.00 31,000	2 acres Lot 112 Prunthury Dr
4406 Aug 18, 1981	"			"	Lynda J. Stotler	1550	283	.68 21,611	Re-Record P. 2 Record Lot 566 yellow wood Dr.
4594 Aug 29, 1981	"			"	Billy F. Leford, et al	1550	355	.00 62,300	13,020 123.48 Aca Bates Tr. 16.5 Aca. N. Saluda River Saluda Tr.
5097 Aug 20, 1981	"			"	Charles N. Leopard	1550	743	.11 11,923	Lot 223 Bridwell Ct.
"	"			"	"	1550	743	.65 23,324	summy Super sec. 16. For any mtg see 684 SA-1540 P. 950
5178 Aug 20, 1981	"			"	Allie D. Howard	1550	772	.30 33,700	Lot 01 Sunny acre
5589 Aug 31, 1981	"	Cancelled Dennis S. Ambrose	2-1-82 new BK #17143	1161 - Court # 739 States District America	David A. Dorton, et al	1154	387		Bail Bond Security Agreement
5030 Aug 31, 1981	"			"	Shelba N. Corbin	1551	409	.13 27,003	Lot 8 Country Rd. Coachman's lots
"	"			"	"	1551	409	.30 14,150	sec. 2

# INDIRECT or MORTGAGEE Index to Real Estate Mortgages -- Greenville County, S. C.

Open at Proper Tab according to First Letter or Letters of Name and refer to Buff Sub-Index sheet for page reference.

KEYS PRINTING CO.

FILE NUMBER DATE OF RECORD	MORTGAGEES FAMILY NAMES	GIVEN NAMES ABCDEFGH	GIVEN NAMES IJKLMNO	GIVEN NAMES PQRSTUWXYZ	MORTGAGORS	BOOK	PAGE	AMOUNT	BRIEF DESCRIPTION, LOCATION, ETC. (NOT WARRANTED)
5676 Sep. 1, 1981	United			America States of	Audrey V. Galloway	1551	545	35,900 <sup>00</sup>	Westwood South, Sec. 2 Lot 50 Willow Branch Dr. S. C.
5683 Sep. 1, 1981	"			"	Dennis R. Alderman star	1551	556	35,900 <sup>00</sup>	Lot 161 Westwood, Sec. 2
5903 Sep. 2, 1981	"			"	John L. Kuykendall	1551	730	132,300 <sup>00</sup>	8 parcels less Pt.
6012 Sep. 3, 1981	"			"	Billy J. Ledford, star	1551	823	62,300 <sup>00</sup>	For orig. mtg. see L&M BK. 1550 Pg. 355. 16.5 ac. N. Saluda River 123.48 acres State Bridge Rd.
"	"			"	"	1551	823		
6260 Sep. 8, 1981	"			"	James A. Cape, star	1552	127	20,550 <sup>00</sup>	70.05 ac. + 33 ac. Sweetwater Rd.
"	"			"	"	1552	127	10,900 <sup>00</sup>	
"	"			"	"	1552	127	5,500 <sup>00</sup>	
6260 Sep. 8, 1981	"			"	Kenneth J. Painter	1552	131	88,000 <sup>00</sup>	Lots 424 57 cor. thome st + Lopler Dr. Child Sp. of their also prop. in Sp. City.
"	"			"	"	1552	131		Lot 61 Sunny Hill
6185 Sep. 8, 1981	"			"	Allie D. Hartsell	1552	150	33,900 <sup>00</sup>	For orig. mtg. see L&M BK. 1550 Pg. 923
6595 Sep. 11, 1981	"			"	Audrey V. Galloway	1552	578	35,900 <sup>00</sup>	For orig. mtg. see L&M BK. 1551 Pg. 545. Lot 50 Willow Branch Dr. Westwood South, Sec. 2 mtg. see L&M BK. 1385 Pg. 437
"	"			"	"	1552	578		abn. Future advances for Sec 2 S. C.
6798 Sep. 14, 1981	United			America States of	Jackie Lee Bennan	1552	647		Lot 159 Westwood South Sec. 2 S. C.
7060 Sep. 17, 1981	"			"	Richard M. Nance	1553	27	35,900 <sup>00</sup>	Lot 160 Westwood South
7060 Sep. 17, 1981	"			"		1553	27	35,900 <sup>00</sup>	

*Indexed in Error - should be U.S. Federal Copy*

2 ( ) **INDIRECT or MORTGAGEE Index to Real Estate Mortgages -- Greenville County, S. C.**

Open at Proper Tab according to First Letter or Letters of Name and refer to Buff Sub-Index sheet for page reference.

KEYS PRINTING CO.

FILE NUMBER DATE OF RECORD	MORTGAGEES FAMILY NAMES	GIVEN NAMES ABCDEFGH	GIVEN NAMES IJKLMNO	GIVEN NAMES PQRSTUVWXYZ	MORTGAGORS	BOOK	PAGE	AMOUNT	BRIEF DESCRIPTION, LOCATION, ETC. (NOT WARRANTED)
7340 Sep. 21, 1981	United			America States Of	<i>Soules</i> Janice Lynn ^	1553	303	.00 16,450	also Easement 83 ac. State Park Rd.
7358 Sep. 21, 1981	"			"	Willie E. Allen, et al	1553	324	.00 22,670	Shady acres Lots 23 & 24 Sun Rd.
7448 Sep. 22, 1981	"			"	Linda M. Davis	1553	393	.00 18,480	Lot 5 Sunny Slopes Sec. I
"	"			"	"	1553	393	.33 17,136	"
7656 Sep. 24, 1981	"			"	Alvin R. Shell	1553	578	.00 11,340	Lot 675 Westwood, Sec.
"	"			"	"	1553	578	.82 24,614	1/2 S. mile, Austin Tn.
8033 Sep. 29, 1981	"			"	Johannie Lee Ashmore <i>et al</i>	1553	912	.00 11,860	Lot 38 N. Kings Dr., Kings Ct., Johnson
"	"			"	"	1553	912	.00 16,640	"
8142 Sep. 30, 1981	"			"	Johannie Lee Ashmore <i>et al</i>	1554	95	.00	Mtg. in Rem Ch. 1553 pg. 912 Subordination of Judgment Lien to Suille
8536 Oct. 5, 1981	"			"	Amanda W. Ashmore	1554	487	.00 36,700	Lot 55 Westwood, Sec. 2 Sec. 2 S. mile
8980 Oct. 5, 1981	"			"	Cheryl B. Byers <i>et al</i>	1554	491	.00 35,900	Lot 53 Westwood Sec. 2 Westwood South
9052 Oct. 8, 1981	"			"	Frederick L. Nutting	1554	921	.00 37,000	Lot 58 Fairwood Dr.
9366 Oct. 9, 1981	"			"	John E. Taylor, et al	1554	993	.00 18,200	Lot 3 Ebenezer Hgts.
9396 Oct. 13, 1981	"			"	Frederick L. Nutting <i>et al</i>	1555	187	.00 37,000	For aug. mtg. See 864 St. 1554 pg. 921. Lot 8 Fairwood Dr. Sec. 2 Westwood South
9396 Oct. 14, 1981	"	Economic Develop. Admin.		"	Weather Corp.	1555	267	.00	For mtg. See LEM Ch. 142, 485 510 Contract between 3.33 am. E. Wash. St. E. Tn.

# INDIRECT or MORTGAGEE Index to Real Estate Mortgages — Greenville County, S. C.

KEYS PRINTING COMPANY, GREENVILLE, S. C.

Open at Proper Tab according to First Letter or Letters of Name and refer to Buff Sub-Index sheet for page reference.

(99)

FILE NUMBER DATE OF RECORD	MORTGAGEES FAMILY NAMES	GIVEN NAMES ABCDEFGHIJ	GIVEN NAMES JKLMNOPQ	GIVEN NAMES RSTUVWXYZ	MORTGAGORS	BOOK	PAGE	Amount	BRIEF DESCRIPTION, LOCATION, ETC. ( Not Warranted )
9682 Oct. 16, 1981	United			America States Of	Dennis R. Medeiros	Re-record 1555	527	35,900 <sup>.30</sup>	For orig. mtg. see L&M BK. 1551 Pg. 553. Lot 161 South Westwood Sec. 2 5 miles
" "	"			"	"	Re-record 1555	527		
9840 Oct. 19, 1981	"			"	Priscilla E. Coleman	1555	653	35,900 <sup>.00</sup>	Sec. 2 5 miles Lot 57 Westwood South
9966 Oct. 20, 1981	"			"	Bice B. Bogeman, et al	1555	734	22,850 <sup>.00</sup>	Lot 2 W. Park Ave.
10133 Oct. 22, 1981	"			"	Jay B. James	1555	909	36,700 <sup>.00</sup>	5 miles Lot 56 Westwood South Sec 2
10501 Oct. 27, 1981	"			"	Austin P. Nyder	1556	274	121,800 <sup>.00</sup>	216.76 acs. Glassy mt.
10501 Oct. 27, 1981	"			"	Phillip J. Nyder	1556	279	98,700 <sup>.00</sup>	less Pt. 175.60 acs. Glassy mt. 3P.
10426 Oct. 27, 1981	"			"	Louise E. Johnson	1556	340	12,900 <sup>.00</sup>	Sec. 2 Lot 17 Washington Hgts
10655 Oct. 29, 1981	"			"	George L. Fowler	1556	483	9,350 <sup>.30</sup>	Way Dalloway Hgts. Lot 26 Cor. Campbell Ave
11171 Nov. 4, 1981	"			"	Dianne P. Crawford	1557	9	36,700 <sup>.00</sup>	Sec. 2 5 miles Lot 59 Westwood South
11188 Nov. 4, 1981	"			"	Austin P. Nyder	Re-record 1557	60	121,800 <sup>.00</sup>	216.76 acs. Glassy mt. 3P. For orig. mtg. see L&M BK. 1551 Pg. 274
11188 Nov. 4, 1981	"			"	Phillip J. Nyder	Re-record 1557	65	98,700 <sup>.00</sup>	175.60 acs. Glassy mt. 3P. less Pt. For orig. mtg. see L&M BK. 1551 Pg. 279
11329 Nov. 5, 1981	"			"	Melba N. Collins	Re-record 1557	152	20,063 <sup>.13</sup>	Lot 8 Country Rd. Copeland
" "	"			"	"	Re-record 1557	152	14,150 <sup>.00</sup>	Extra. Sec. 2, For orig. mtg. see L&M BK. 1551 Pg. 469.
11832 Nov. 12, 1981	"			"	Samir Y. Jaber, et al	1557	593	28,646 <sup>.49</sup>	Sunny Slopes Sec. 3 Lot 179 Bubbling Creek Dr.
12224 Nov. 17, 1981	"			"	Jacqueline J. McMahon	1557	908	36,700 <sup>.00</sup>	Sec. 2 5 miles Lot 61 Westwood South

# INDIRECT or MORTGAGEE Index to Real Estate Mortgages — Greenville County, S. C.

KEYS PRINTING COMPANY, GREENVILLE, S. C.

Open at Proper Tab according to First Letter or Letters of Name and refer to Buff Sub-Index sheet for page reference.

FILE NUMBER DATE OF RECORD	MORTGAGEES FAMILY NAMES	GIVEN NAMES ABCDEFGHIJ	GIVEN NAMES KLMNO	GIVEN NAMES PQRSTUVWXYZ	MORTGAGORS	BOOK	PAGE	Amount	BRIEF DESCRIPTION, LOCATION, ETC. ( Not Warranted )
12771 Nov. 25, 1981	United			America States Of	North Greenville College	1558	417	1,390,000	1 R/2 2 parcels also leasehold
12788 Nov. 25, 1981	"			"	Carole B. Vincent	1558	480	36,700	Sec. 2, 5 <sup>th</sup> mile Lot 60 Westwood South
13216 Dec. 2, 1981	"			"	Claudia Dale Barnett	1558	886	19,154	47 "Clearview Acre" Lot 47 Clearview Cir
13563 Dec. 8, 1981	"			"	Catherine J. Carr	1559	239	36,900	Centerline, Sec. II Lot 8 Saloman St.
13586 Dec. 8, 1981	"			"	Sola P. Chandler	1559	260	14,880	Lot 6 Fork Rd. Friendship
"	"			"	"	1559	260	13,002	94 Hts. Ft. Sum
13933 Dec. 14, 1981	"			"	Barry D. Haymes	1559	624	36,900	2 Acre
14086 Dec. 15, 1981	"			"	Sola P. Chandler	1559	757	14,880	cc. record for serv. mtg. see L&M
"	"			"	"	1559	757	13,002	cc. record Hts. 1559 p. 260. Lot 6 Fork Rd. Friendship Ft. Sum
14025 Dec. 15, 1981	"	Dead BK 1206 p 47 Cancelled		Dist Court	Carlton Sizemore, et al	Dead Book			Agreement affecting Real Estate Security for bail bond for Windry Fellow Pittman
"	"	Donnie S. Tombsley #2455	2-9-1984	"	"	Dead Book			TL (81-577K) Lot 51 Rockdale Dr. I. Lot 81
"	"			"	"	Dead Book			Hts. Lot 80 Longhill St. Augusta Rd. Hills
14112 Dec. 15, 1981	"			Dist Court	Sam Wilson, et al	Dead Book			Agreement affecting Real Estate Security for bail bond for Kenneth Melvin
"	"			"	"	Dead Book			Bayne (81-577K-02) Lot 41 Pride
"	"			"	"	Dead Book			Patton Land Co.
"	"			"	"	1159	472		

*mm*

# INDIRECT or MORTGAGEE Index to Real Estate Mortgages — Greenville County, S. C.

REG. U. S. PAT. OFFICE *Chas McCott* County Indexes Since 1888 An Identifying Trade Mark

Open at Proper Tab according to First Letter or Letters of Name and refer to Buff Sub-Index sheet for page reference.

COTT FAMILY NAME INDEX No. 75 © 1949  
MADE BY THE COTT INDEX COMPANY, COLUMBUS, OHIO  
SOLD BY WALKER, EVANS & COGSWELL CO., CHARLESTON, S.C.


(RR)

FILE NUMBER DATE OF RECORD	MORTGAGEES FAMILY NAMES	GIVEN NAMES ABCDEFGHIJ	GIVEN NAMES JKLMNO	GIVEN NAMES PQRSTUVWXYZ	MORTGAGORS	BOOK	PAGE	Amount	BRIEF DESCRIPTION, LOCATION, ETC. ( Not Warranted )
14112 Dec. 15, 1981	United			<i>Dist Court America</i> States of	<i>Carl W. Owens, Jr. et al</i>	<i>Deed Book</i> 1159	474		<i>Agreement affecting Real Estate Security for Bid Bond for Kenneth Melvin Payne (81-577K-02) Tract 2 Grove Tp.</i>
"	"			"	" " " " " "	<i>Deed Book</i> 1159	474		
"	"			"	" " " " " "	<i>Deed Book</i> 1159	474		
"	"			"	" " " " " "	<i>Deed Book</i> 1159	474		
14186 Dec. 16, 1981	"			<i>America</i> States of	<i>David E. Ballenger</i>	1559	826	11,500.00	<i>Westwood sec. VI S'mille Lot 638 yellow wood ct.</i>
14433 Dec. 18, 1981	"			"	<i>Frank R. Hodley, et al</i>	1560	43	23,939.15	<i>Sunny Slopes sec. two Lot 146 Wensfield Dr.</i>
14629 Dec. 22, 1981	"			"	<i>Christine M. Luera</i>	1563	337	34,000.00	<i>sec. III Lot 213 Sunny Slopes</i>
14635 Dec. 22, 1981	"			"	<i>Donnie C. Kieley, et al</i>	1565	343	31,200.00	<i>Lot 6 Lynch Rd.</i>
14720 Dec. 23, 1981	"			"	<i>David E. Ballenger</i>	<i>Re-record</i> 1560	433	11,500.00	<i>Lot 638 yellow wood ct.</i>
"	"			"	"	<i>Re-record</i> 1568	433	22,436.30	<i>Westwood sec. VI S'mille. For orig. mtg. see bk 1559 pg. 826</i>
15009 Dec. 29, 1981	"			"	<i>Frank R. Hodley, et al</i>	<i>Re-record</i> 1560	676	23,939.15	<i>orig. mtg. see bk 1560 pg. 45. Lot 146 Wensfield Dr.</i>
"	"			"	"	<i>Re-record</i> 1560	676		<i>Sunny Slopes, sec. two</i>
15151 Dec. 31, 1981	"			"	<i>Dennis L. McCloud, et al</i>	1560	826	33,000.00	<i>Sunny Slopes, sec. two Lot 123 Fernley Dr.</i>
15507 Jan. 6, 1982	"			"	<i>Sam Howard</i>	1561	109	59,550.00	<i>5 lots Howard St.</i>
15589 Jan. 7, 1982	"			"	<i>J. &amp; N Properties</i>	1561	185	144,000.00	<i>Fairview apts. 31. Ann 5 lots Fairview St.</i>
15614 Jan. 7, 1982	"			"	<i>Loy W. Chatman, et al</i>	1561	236	8,500.00	<i>Lot 1 Sumlar Dr.</i>
16755 Jan. 26, 1982	"			"	<i>Samela C. Padgett</i>	1562	85	36,700.00	<i>sec. 2 S'mille Lot 52 Westwood South</i>

# INDIRECT or MORTGAGEE Index to Real Estate Mortgages — Greenville County, S. C.



REG. U. S. PAT. OFFICE *Chas McCott* County Indexes Since 1888 An Identifying Trade Mark



Open at Proper Tab according to First Letter or Letters of Name and refer to Buff Sub-Index sheet for page reference.

COTT FAMILY NAME INDEX No. 75 © 1949 MADE BY THE COTT INDEX COMPANY, COLUMBUS, OHIO SOLD BY WALKER, EVANS & COGSWELL CO., CHARLESTON, S. C.

FILE NUMBER DATE OF RECORD	MORTGAGEES FAMILY NAMES	GIVEN NAMES ABCDEFGHIJ	GIVEN NAMES JKLMNO	GIVEN NAMES PQRSTUVWXYZ	MORTGAGORS	BOOK	PAGE	Amount	BRIEF DESCRIPTION, LOCATION, ETC. ( Not Warranted )
17060 Jan. 29, 1982	United			America States of	<i>Edward Coran</i>	1562	423	.00	Lot 578 yellow wood dr.
"	"			"	"	1562	423	24,76	Westwood, sec. VI
"	"			"	"	1562	423	4,083	5 miles
"	"			"	"	1562	423	7,870	
17143 Feb. 1, 1982	"			Dist. Court	<i>David A. Dorton, et al</i>	Dead Book			Satisfaction & Release of Property
"	"			"	"	1161	739		Lean Bail Bond Security Agreement
"	"			"	"	1161	739		See Deed bk 1154 Pg 387
17260 Feb. 2, 1982	"			America States of	<i>Carolyn N. Mason</i>	1562	612	30,900	Lot 64 Westwood South
17429 Feb. 3, 1982	"			America States of	<i>William Edward Cable, Jr.</i>	1562	790		Subordination - per dat. see
17663 Feb. 5, 1982	"			"	<i>Hannett A. Thompson</i>	1562	957	37,650	Westwood South sec. 2 5 miles
17733 Feb. 8, 1982	"			"	<i>Paul Sciantarelli</i>	1563	90	37,775	Lot 34 Pinonwood Dr.
18053 Feb. 11, 1982	"			"	<i>Donnie C. Kickey, et al</i>	1563	466	31,000	Westwood South sec. 2 5 miles
18117 Feb. 12, 1982	"			"	<i>David E. Gallenger</i>	1563	553	11,500	Lot 170 Pinonwood et.
"	"			"	"	1563	553	22,430	343. Lot Elizabeth Dr.
18470 Feb. 17, 1982	"			"	<i>James E. Ely, et al</i>	1563	855	27,600	Foreign mtg. see R 64 Ch. 156 Pg.
18562 Feb. 18, 1982	"	# 4619		Dist Court	<i>Arthur J. Noble, et al</i>	Dead Book			Foreign mtg. see R 64 Ch. 1559
"	"	8-8-85		"	"	1162	643		4,821.00 Dead Book Ch. 1560 Pg. 453
"	"			"	"	1162	643		Lot 638 yellow wood ch. Westwood
"	"			"	"				Lot Ray Rd.
"	"			"	"				Agreement affecting Real Estate.
"	"			"	"				Security for Bail bond for Hannett
"	"			"	"				Melvin Bayne (Cr. No. 81-348)

over



# INDIRECT or MORTGAGEE Index to Real Estate Mortgages — Greenville County, S. C.

KEYS PRINTING COMPANY, GREENVILLE, S. C.

Open at Proper Tab according to First Letter or Letters of Name and refer to Buff Sub-Index sheet for page reference.

(55)

FILE NUMBER DATE OF RECORD	MORTGAGEES FAMILY NAMES	GIVEN NAMES ABCDEFGH	GIVEN NAMES IJKLMNO	GIVEN NAMES PQRSTUWXYZ	MORTGAGORS	BOOK	PAGE	Amount	BRIEF DESCRIPTION, LOCATION, ETC. ( Not Warranted )
18562 Feb. 18, 1982	United	<del>Annelle</del> Dannie S. Lankford	District Court 7-21-82	#1611 Sat Bk. 77-1157 States of	Julius A. Gilliam	Deed Book 1162	645		Agreement affecting Real Estate: Security for bid bond for Kenneth Melvin Bayne. (Co. No. 81-348)
"	"	<del>Annelle</del> Dannie S. Lankford	7-21-82	#1611 Sat Bk. 77-1157 " " "	" " "	Deed Book 1162	645		
18703 Feb. 19, 1982	"			america States of	Edward Cason	Re-Record 1563	996	24,916	Lot 578 Yellow Wood Dr.
"	"			"	" "	Re-Record 1563	996	4,083	Westwood Sec. 4
"	"			"	" "	Re-Record 1563	996	7,970	5 miles
19270 Feb. 26, 1982	"			"	Frank O. Ferguson et al	1564	654	14,280	41 acres Jew's Bridge
"	"			"	" "	1564	654	25,720	Rd. O'Neal Sp.
"	"			"	" "	1564	654	84,000	
19510 Mar. 2, 1982	"			"	Willie A. Sullivan et al	1564	884	16,930	Sec. II Lot 21 Meadow acres
20266 Mar. 10, 1982	"			"	Luby M. Cleason	1565	537	18,203	Lot 55 Barclay Dr.
"	"			"	" "	1565	537	15,470	Sunny Slope Sub. 1
20352 Mar. 11, 1982	"			"	James L. Talbot, Jr.	1565	613	25,000	River Rd. 0.40 ac. Cor. S. C. Hwy. 114
20273 Mar. 11, 1982	"			"	James A. Cape, et al	1565	695	20,550	
"	"			"	" "	1565	695	10,900	
"	"			"	" "	1565	695	5,500	
"	"			"	" "	1565	695	41,900	

# INDIRECT or MORTGAGEE Index to Real Estate Mortgages — Greenville County, S. C.

KEYS PRINTING COMPANY, GREENVILLE, S. C.

Open at Proper Tab according to First Letter or Letters of Name and refer to Buff Sub-Index sheet for page reference.

FILE NUMBER DATE OF RECORD	MORTGAGEES FAMILY NAMES	GIVEN NAMES ABCDEFGHIJ	GIVEN NAMES KLMNO	GIVEN NAMES PQRSTUVWXYZ	MORTGAGORS	BOOK	PAGE	Amount	BRIEF DESCRIPTION, LOCATION, ETC. ( Not Warranted )
20433 Apr. 12, 1982	United			America States Of	Willie A. Sullivan, Mgr	Re-Record 1565	704	.49 20,095	For orig. mtg. see R&M Bk. 1564 Pg. 884 Lot 21 Meadow avenue Sec. II
"	"			"	"	Re-Record 1565	704	.00 16,930	Sec. 2 S. millie Lot 112 Westwood South
20469 Apr. 12, 1982	"			"	Brenda H. Roberts	1565	744	.00 36,900	Lot 141 Cor. Anglenwood Dr. + Sherondale Lane Sec. II Westwood, Auston Sp.
22611 Apr. 9, 1982	"			"	Kathleen H. Nester	1567	561	.30 16,400	Lot 19 Marietta Hgts. + Sherondale Lane Sec. II Westwood, Auston Sp.
"	"			"	"	1567	561	.30 23,330	Lot 111 Westwood South Sec. 2
22712 Apr. 9, 1982	"			"	Joseph D. Nick, Sr	1567	621	.01 21,236	Lot 54 Westwood South Sec. 2
22786 Apr. 12, 1982	"			"	Cynthia J. Fiske	1567	723	.33 36,700	Lot 62 Westwood South Sec. 2
22885 Apr. 13, 1982	"			"	Barbara A. Kerns	1567	796	.00 36,700	Lot 111 Westwood South Sec. 2
23124 Apr. 16, 1982	"			"	519 Womney L. Turner Ray Whitten Jr.	1568	40	.00 36,700	Lot 66 Westwood South Sec. 2 S. millie
23462 Apr. 21, 1982	"			"	Kathleen H. Nester	Re-Record 1568	442	.32 14,113	Lot 141 Cor. Anglenwood Dr. + Sherondale Lane Sec. II Westwood
"	"			"	"	Re-Record 1568	442	.00 23,300	For orig. mtg. see R&M Bk. 1567 Pg. 561
23708 Apr. 23, 1982	"			"	Bryan W. Woolley, Sr	1568	596	.00 36,700	Lot 62 Westwood South Sec. 2
23858 Apr. 26, 1982	"			"	Cynthia J. Fiske	Re-Record 1568	733	.00 36,900	Lot 111 Westwood South Sec. 2 For orig. mtg. see R&M Bk. 1567 Pg. 720
24165 Apr. 29, 1982	"			"	Daniel A. Dolan, Sr	1568	961	.00 20,070	Lot 469 Chuckwood Dr. Sec. 2 Westwood S. millie
"	"			"	"	1568	961	.18 17,549	Westwood S. millie
24263 Apr. 30, 1982	"			"	Honkie O. Fowler	1569	43	.46 13,673	Lot 57 Sillwood Cr. Westwood Sec. 1 S. millie
"	"			"	"	1569	43	.00 24,030	Auston Sp.
22293 Apr. 5, 1983	Cancelled Bonnie S. Tankersley			Checked at 12/8 PM 16 #2810 July 26, 1984	Michael H. Hawkins, Sr	1165	3		Apr. 17 had estate as Security for Bad Bond

# INDIRECT or MORTGAGEE Index to Real Estate Mortgages — Greenville County, S. C.

KEYS PRINTING COMPANY, GREENVILLE, S. C.

Open at Proper Tab according to First Letter or Letters of Name and refer to Buff Sub-Index sheet for page reference.

2  
(11)

FILE NUMBER DATE OF RECORD	MORTGAGEES FAMILY NAMES	GIVEN NAMES ABCDEFGHIJ	GIVEN NAMES KLMNO	GIVEN NAMES PQRSTUWXYZ	MORTGAGORS	BOOK	PAGE	Amount	BRIEF DESCRIPTION, LOCATION, ETC. ( Not Warranted )
24652 May 5, 1982	United			America States Of	Scott J. Bishop, et al	1569	408	.00 13,660	Lot 704 Royal Oak Ct. Westwood Sec. 4
"	"			"	"	1569	408	.55 21,978	5 miles
24861 May 7, 1982	"			"	Susan M. Gray	1569	643	.00 37,150	Sec. 2 5 miles Lot 110 Westwood South
24909 May 7, 1982	"			"	Jerry M. Pearson, et al	1569	685	.31 29,751	Paris View sec. I Lot 40 Paris View Dr.
25286 May 13, 1982	"			"	Laura A. Scoggins	1570	5	.34 18,159	Lot 155 Rochester Dr. Coleman Hpts.
"	"			"	"	1570	5	.50 7,220	
25393 May 14, 1982	"			"	Sabrina A. Harrison	1570	97	.00 37,900	Lot Terrace Dr.
25409 May 14, 1982	"			"	Roger K. Valentine, et al	1570	118	.00 12,960	Lot 706 Royal Oak Ct. Sec. 6 Westwood, 5 miles
"	"			"	"	1570	118	.00 25,180	austin sp. Saints Hill
25556 May 17, 1982	"			"	Sammie K. Mc Makin	1570	241	.88 28,049	Lot 34 Colony Rd.
25634 May 18, 1982	"			"	David L. Baker, et al	1570	309	.41 16,245	Lot 21 Boston Hpts. Boston Dr. Subd 24
"	"			"	"	1570	309	.00 20,270	
25780 May 20, 1982	"			"	Laylar Ellidge	1570	423	.00 35,900	Lot 94 Kings Court
25905 May 21, 1982	"			"	Robert J. Layton, et al	1570	536	.94 31,702	Lot 42 Paris View Sec. I
"	"			"	"	1570	536	.00 7,200	

(over)

# INDIRECT or MORTGAGEE Index to Real Estate Mortgages — Greenville County, S. C.

KEYS PRINTING COMPANY, GREENVILLE, S. C.

Open at Proper Tab according to First Letter or Letters of Name and refer to Buff Sub-Index sheet for page reference.

FILE NUMBER DATE OF RECORD	MORTGAGEES FAMILY NAMES	GIVEN NAMES ABCDEFGH	GIVEN NAMES IJKLMNO	GIVEN NAMES PQRSTUVWXYZ	MORTGAGORS	BOOK	PAGE	Amount	BRIEF DESCRIPTION, LOCATION, ETC. ( Not Warranted )
27311 June 7, 1982	United			America States Of	<i>etal</i> Stephen N. Mitchell	1571	993	13,660.00	Lot 685 Westwood
"	"			"	"	1571	993	21,947.30	Sec. 4 Sville
27446 June 8, 1982	"			"	Susan K. Cox	1572	108	36,700.00	Sec. 2 Sville Lot 65 Westwood South
29311 June 29, 1982	"			"	J. B. Sullivan, <i>etal</i>	1573	983	10,090.00	Lot 13 Chesley Dr. Sec. 4
"	"			"	"	1573	983	15,266.72	the village
16 July 1, 1982	"			"	James D. Billings	1574	165	37,150.00	Sec. 4 Lot 113 Westwood South
83 July 1, 1982	"			"	Roger A. Smith	1574	212	21,650.00	Westwood Sec. II Sville Lot 125 Moundale Lane
272 July 2, 1982	"			"	Michael K. Henson	1574	462	34,750.32	Westwood Sec. 6 Sville Lot 586 Yellow Wood Dr.
415 July 6, 1982	"			"	<i>etal</i> William A. Turner	1574	590	20,160.00	avon 24. Sville Lot 511 Westwood Sec. II
1291 July 16, 1982	"			"	Willie J. Harper, II	1575	433	13,490.00	Lot 3 Sun Rd.
"	"			"	"	1575	433	17,822.00	
1327 July 16, 1982	"			"	Ruby McClelland	1575	469	18,203.06	Lot 55 Barclay Dr.
"	"			"	"	1575	469	15,470.00	Sunny Slopes
"	"			"	"	1575	469	2,900.00	
1965 July 26, 1982	"			"	<i>etal</i> William A. Turner	1574	123	20,160.00	For orig. mtg. see R & M BK. 1574 M. S. 113 Lot 511 Westwood
"	"			"	"	1574	123		Sec. II avon 24. Sville

# INDIRECT or MORTGAGEE Index to Real Estate Mortgages — Greenville County, S. C.

KEYS PRINTING COMPANY, GREENVILLE, S. C.

☞ Open at Proper Tab according to First Letter or Letters of Name and refer to Buff Sub-Index sheet for page reference.

(44)

FILE NUMBER DATE OF RECORD	MORTGAGEES FAMILY NAMES	GIVEN NAMES ABCDEFGHIJ	GIVEN NAMES KLMNO	GIVEN NAMES PQRSTUVWXYZ	MORTGAGORS	BOOK	PAGE	Amount	BRIEF DESCRIPTION, LOCATION, ETC. ( Not Warranted )
2216 July 28, 1982	United			America States Of	Wesley D. Brattan et al	1576	357	13,760 <sup>.00</sup>	Lot 36 The Village
"	"			"	"	1576	357	15,250 <sup>.77</sup>	Sec. 1
2423 July 30, 1982	"			"	William E. Kolly et al	1576	508	33,500 <sup>.00</sup>	Lot
2444 July 30, 1982	"			"	Ricky D. Neiland et al	1576	529	2,410 <sup>.00</sup>	Lot 224 Westwood South
"	"			"	"	1576	529	32,718 <sup>.88</sup>	Sec. I
2525 Aug. 2, 1982	"			"	Susan K. Coy	1576	984	36,700 <sup>.00</sup>	For aug. mtg. See LG 11 64. 1572
"	"			"	"	1576	984		g. 188. Lot 65 Westwood South
2885 Aug. 4, 1982	"			"	Lillian J. McCarthy	1577	16	37,150 <sup>.00</sup>	Sec. 2 S'ville Lot 158 Westwood South
3638 Aug. 12, 1982	"			"	Leha K. Vaughn	1577	648	8,920 <sup>.00</sup>	Lot 758 Westwood VT
"	"			"	"	1577	648	29,092 <sup>.11</sup>	S'ville
3672 Aug. 13, 1982	"			"	Debbie N. Farkan	1577	692	37,900 <sup>.00</sup>	Lot 108 Westwood South Sec. II
3767 Aug. 13, 1982	"			"	Nancy E. McKeeney et al	1577	746	7,070 <sup>.06</sup>	Lot 43 Paris Verde. Paris Verde Sec. I
"	"			"	"	1577	746	30,885 <sup>.42</sup>	
3911 Aug. 16, 1982	"			"	Thomas J. Mentham et al	1577	924	21,500 <sup>.00</sup>	38.89 Acs 53.75 Acs. 7th St. Rd. also
4326 Aug. 20, 1982	"			"	William W. Campbell et al	1578	277	14,029 <sup>.06</sup>	Lot 120 Leminale R.
"	"			"	"	1578	277	23,700 <sup>.00</sup>	Mc. W. Westwood S'ville Auster sp.

# INDIRECT or MORTGAGEE Index to Real Estate Mortgages — Greenville County, S. C.

KEYS PRINTING COMPANY, GREENVILLE, S. C.

☞ Open at Proper Tab according to First Letter or Letters of Name and refer to Buff Sub-Index sheet for page reference.

FILE NUMBER DATE OF RECORD	MORTGAGEES FAMILY NAMES	GIVEN NAMES ABCDEFGHIJ	GIVEN NAMES KLMNO	GIVEN NAMES PQRSTUVWXYZ	MORTGAGORS	BOOK	PAGE	Amount	BRIEF DESCRIPTION, LOCATION, ETC. ( Not Warranted )
4947 Aug. 27, 1982	United			America States Of	Linda A. Bailey	1578	993	.00 35,900	St. Ann Dr. Kings Ct. Lot 1 Cor. Queens St. &
5457 Sep. 2, 1982	"			"	Jima C. Dunston	1579	590	.18 21,140	Lot 678 Seedleaf Ct.
"	"			"	" "	1579	590	.44 6,627	Westwood Sec. 6 L'ville, Austin 2P.
"	"			"	" "	1579	590	.00 8,840	
5650 Sep. 3, 1982	"			"	Meg Chaplin	1579	730	.00 5,400	The Village Lot 43 Chesley Dr.
5683 Sep. 3, 1982	"			"	Amite Smith	1579	911	.61 19,561	
"	"			"	" "	1579	811	.00 4,590	The Village, sec II Lot 74 La Salle Pl.
5715 Sep. 7, 1982	"			"	Reba K. Vaughn	1579	911	.00 8,920	For orig. mtg. see LGM bk. 1577 Pg. 648. Lot 758 Westwood II
"	"			"	" "	1579	911	.11 29,092	Smille
5890 Sep. 8, 1982	"			"	Mark D. Saunders	1579	959	.00 37,900	South sec. 2 Lot 199 Westwood
6022 Sep. 9, 1982	"			"	Elaine B. Humphreys	1580	59	.00 34,500	Cantelmy sec. II Lot 17 Fourth Day St.
6116 Sep. 10, 1982	"			"	Meg Chaplin	1580	159	.00 5,400	For orig. mtg. see LGM bk. 1579 Pg. 700. Lot 43 Chesley Dr. The Village
"	"			"	" "	1580	159	.50 21,680	
6835 Sep. 17, 1982	"			"	Early Lee Brown, et al	1580	794	.00 38,000	Cantelmy sec. II Lot 62 Fourth Day St.
7052 Sep. 21, 1982	"			"	Jacquelyn A. Spelman	1581	29	.18 33,366	Lot 59 Sunny Acres
"	"			"	" "	1581	29	.00 4,720	

# INDIRECT or MORTGAGEE Index to Real Estate Mortgages — Greenville County, S. C.

KEYS PRINTING COMPANY, GREENVILLE, S. C.

Open at Proper Tab according to First Letter or Letters of Name and refer to Buff Sub-Index sheet for page reference.

2  
(VV)

FILE NUMBER DATE OF RECORD	MORTGAGEES FAMILY NAMES	GIVEN NAMES ABCDEFGH	GIVEN NAMES IJKLMNO	GIVEN NAMES PQRSTUVWXYZ	MORTGAGORS	BOOK	PAGE	Amount	BRIEF DESCRIPTION, LOCATION, ETC. ( Not Warranted )
7153 Sep. 22, 1982	United			America States Of	Dwight L. Tucker <sup>etal</sup>	1581	121	.26 23,268	Lot 5 Hwy. 101 Blue fidge hqts.
"	"			"	"	1581	121	.00	
7340 Sep. 24, 1982	"			"	Marty J. Howell <sup>etal</sup>	1581	295	37,150	Swille Lot 63 Westwood, Sec. 2
7521 Sep. 27, 1982	"			States Co. <sup>Co.</sup> Hunt America	Abbott Machine Co. Inc.	1581	634		ap. Rembk. 1517 pg. 492 Relian lot 4.5 Hwy. 29 - fronting
8962 Oct. 12, 1982	"			States of	Anthony Gary, <sup>etal</sup>	1583	79	1,000	Lots 12+13 Cor. Mills St. + Rossmelt ave. Rossmelt Hqts. Sec. B Bates 29.
"	"			"	"	1583	79	.75	
"	"			"	"	1583	79	17,791	
9300 Oct. 15, 1982	"			"	Michael R. Evans <sup>etal</sup>	1583	297	35,900	King Court Lot 14 Queens St.
9387 Oct. 18, 1982	"			"	Joseph L. Bethea Jr. <sup>etal</sup>	1583	375	32,450	Lot 184 Westwood South Sec. F
"	"			"	"	1583	375	5,610	
9618 Oct. 20, 1982	"			"	Michael R. Evans <sup>etal</sup>	Re-Record 1583	527	.00 35,900	Orig in REMBK 1583 Pg. 297 Lot 14 Queens St. "King Court" Inc
9652 Oct. 20, 1982	"			"	Eugene J. Fitzgerald <sup>etal</sup>	1583	559	20,230	Lot 34 Aberdare Lane
"	"			"	"	1583	559	.00 44,970	"Kingsgate"
9698 Oct. 21, 1982	"			"	Richard D. Watson <sup>etal</sup>	1583	645	37,600	1 Acre Fairview Church Rd.
9976 Oct. 22, 1982	"			"	Glenn J. Kerr, <sup>etal</sup>	1583	841	33,000	Lot 13 Gary ave.
10439 Oct. 29, 1982	"			"	Nancy B. Spargo	1584	464	36,250	Lot 2 Cox Dr., N. Kent

# INDIRECT or MORTGAGEE Index to Real Estate Mortgages — Greenville County, S. C.

KEYS PRINTING COMPANY, GREENVILLE, S. C.

Open at Proper Tab according to First Letter or Letters of Name and refer to Buff Sub-Index sheet for page reference.

FILE NUMBER DATE OF RECORD	MORTGAGEES FAMILY NAMES	GIVEN NAMES ABCDEFGHIJ	GIVEN NAMES KLMNO	GIVEN NAMES PQRSTUWXYZ	MORTGAGORS	BOOK	PAGE	Amount	BRIEF DESCRIPTION, LOCATION, ETC. ( Not Warranted )
10538 Nov. 1, 1982	United			America States Of	<i>the</i> John L. Kuykendall	1584	749	105,000 <sup>00</sup>	8 Tracts, less A.
"	"			"	" "	1584	749	101,840 <sup>00</sup>	
"	"			"	" "	1584	749	89,160 <sup>00</sup>	
"	"			"	" "	1584	749	130,000 <sup>00</sup>	
"	"			"	" "	1584	749	66,200 <sup>00</sup>	
10830 Nov. 3, 1982	"			"	<i>the</i> E. Richard Taylor, Jr.	1584	900	129,000 <sup>00</sup>	Tracts, less A.
10911 Nov. 4, 1982	"			"	David a. Wynn	1584	993	13,592 <sup>16</sup>	3.1 ac. Hendersonville
"	"			"	" "	1584	993	1,149 <sup>32</sup>	Co. (S.C. Hwy. 117)
11512 Nov. 11, 1982	"			"	Mark A. Brown	1585	627	28,900 <sup>00</sup>	Rd. 1 acre Feun Bridge
11774 Nov. 15, 1982	"			"	Gordon B. Sims, <i>the</i>	1585	917	37,900 <sup>00</sup>	Sec. 2 Lot 114 Westwood South
19328 Nov. 19, 1982	"			"	Anthony Gary, <i>the</i>	1586	510	1,000 <sup>00</sup>	For orig. mtg. see R & M BK. 1583
"	"			"	" "	1586	510	17,791 <sup>75</sup>	A. H. H. 12413 Co. - milla St. + Kosennell ave. Kosennell Hgts.
12328 Nov. 19, 1982	"			"	Nancy B. Spargo	1586	514	36,258 <sup>00</sup>	464. Lot 2 Cox Dr. H. best For orig. mtg. see R & M BK. 1584 A
12328 Nov. 19, 1982	"			"	William J. Kerr, <i>the</i>	1586	518	33,000 <sup>00</sup>	13.841 Lot 13 Gary ave. For orig. mtg. see R & M BK. 1583

(over)



# INDIRECT or MORTGAGEE Index to Real Estate Mortgages — Greenville County, S. C.

KEYS PRINTING COMPANY, GREENVILLE, S. C.

Open at Proper Tab according to First Letter or Letters of Name and refer to Buff Sub-Index sheet for page reference.

(WW)

FILE NUMBER DATE OF RECORD	MORTGAGEES FAMILY NAMES	GIVEN NAMES ABCDEFGHIJ	GIVEN NAMES KLMNO	GIVEN NAMES PQRSTUVWXYZ	MORTGAGORS	BOOK	PAGE	Amount	BRIEF DESCRIPTION, LOCATION, ETC. ( Not Warranted )
12387 Nov. 27, 1992	United			America States Of	Cynthia D. Hill	1586	618	10,110 <sup>00</sup>	Lot 109 Spaulwood St. Westwood, Sec. II
"	"			"	" "	1586	618	15,344 <sup>25</sup>	
"	"			"	" "	1586	618	12,612 <sup>60</sup>	
12584 Nov. 23, 1992	"			"	Sheila W. Farley	1586	759	30,375 <sup>22</sup>	Lot 212 Kirksey Ct. Sunny Slopes Sec. 3
"	"			"	" "	1586	759	5,390 <sup>00</sup>	
12650 Nov. 24, 1992	"			"	Eddie N. Fatterson	1586	884	11,503 <sup>34</sup>	express 0.96 acs., also ingress &
13120 Nov. 30, 1992	"			"	John L. Kuykendall	1587	513		Partial Release for mtg. on Rem Ch. 1486 pg. 121 - 1538 pg. 709 - 1551 pg. 730 & 1584 pg. 749
13854 Dec. 8, 1992	"			"	Mark E. Coburn, et al	1588	254		Rem Ch. 1454 pg. 311 Subordination - for mtg. on
14243 Dec. 13, 1992	"			"	Thomas D. Berg, et al	1588	688	22,614 <sup>70</sup>	Lot 46 Carriage Dr. Coachman Estate - Sec. 2
"	"			"	" "	1588	688	15,280 <sup>00</sup>	
15537 Dec. 27, 1992	"			"	Philippe C. Latortue, et al	1590	204		Book 1501 pg. 693 Release for mtg. on Rem
15910 Dec. 30, 1992	"			"	Peter D. Willis, et al	1590	554	11,930 <sup>00</sup>	.41 acs. Fairview Rd. St. Ann
"	"			"	" "	1590	554	22,939 <sup>15</sup>	
15999 Dec. 30, 1992	"			"	Larry J. Moody, et al	1590	602	9,250 <sup>00</sup>	Lot 62 Log Shoals Rd.
"	"			"	" "	1590	602	10,196 <sup>72</sup>	

# INDIRECT or MORTGAGEE Index to Real Estate Mortgages — Greenville County, S. C.

KEYS PRINTING COMPANY, GREENVILLE, S. C.

Open at Proper Tab according to First Letter or Letters of Name and refer to Buff Sub-Index sheet for page reference.

FILE NUMBER DATE OF RECORD	MORTGAGEES FAMILY NAMES	GIVEN NAMES ABCDEFGHIJ	GIVEN NAMES KLMNO	GIVEN NAMES PQRSTUVWXYZ	MORTGAGORS	BOOK	PAGE	Amount	BRIEF DESCRIPTION, LOCATION, ETC. ( Not Warranted )
16419 Jan. 5, 1983	United			America States Of	Nelgard D Witt Hoery	1591	5	37,900	South, sec. 2 Lot 116 Westwood
16397 Jan. 5, 1983	"			"	Michael R. Evans, et al	1591	50	35,900	For orig. mty. see R&H BK. 1583 Pg. 297. Re-record BK. 1583 Pg. 527. Lot 14 Queens St. King Ct
17934 Jan. 24, 1983	"			"	Steve M. Erickson	1592	518	13,720	Lot 670 Larchwood dr.
"	"			"	" " "	1592	518	24,097	Westwood, sec. VI S'ville, austin sp.
18147 Jan 25, 1983	"			"	Bruce D. Halcombe	1592	859		Bk. 921 pg. 1454 1592 pg. 206 Subordination - for mty. see R&H
18147 Jan 25, 1983	"			"	Bruce D. Halcombe	1592	861		Bk. 1039 pg. 495 & Bk. 1592 pg. 206 Subordination - for mty. see R&H
18622 Jan 31, 1983	"	Cancelled Dennis	3-14-83 # 22944	Count Distric America States of	John A. Keller, et al	1181	596		as security for bond and for other Agreement affecting Real Estate
19222 Jul. 3, 1983	"			"	John L. Kuykendall	1593	881		Release 4 acres Holly dr. - for mty. see R&H bk 1486 pg. 1-1 1538 pg. 709 & 1551 pg. 730 and bk. 1584 pg. 749
20669 Feb. 21, 1983	"			"	Mary C. Livingston	1595	336	16,360	Lot 633 Seedley Ct.
"	"			"	"	1595	336	21,217	Westwood, sec. 6, S'ville austin sp.
21188 Feb. 25, 1983	"			"	Mamie L. Harley	1595	770	24,966	Kenmore terrace Lot 8 Citadels St.
21913 Mar. 3, 1983	"			"	Annie S. Walker	1596	587	25,300	The Village sec I Lot 30 Canterbury St.
22110 Mar. 4, 1983	"			"	Earl Drayton, Sr. et al	1596	788	24,000	Lot 52 The Village Sec. I
						1596	788	1,500	

# INDIRECT or MORTGAGEE Index to Real Estate Mortgages — Greenville County, S. C.

KEYS PRINTING COMPANY, GREENVILLE, S. C.

Open at Proper Tab according to First Letter or Letters of Name and refer to Buff Sub-Index sheet for page reference.

FILE NUMBER	MORTGAGEES FAMILY NAMES	GIVEN NAMES ABCDEFGHIJ	GIVEN NAMES KLMNO	GIVEN NAMES PQRSTUVWXYZ	MORTGAGORS	BOOK	PAGE	Amount	BRIEF DESCRIPTION, LOCATION, ETC. ( Not Warranted )
22052 Mar 4, 1983	United			America States Of	Carl E. Barkow, et al	1596	819	14,836 <sup>78</sup>	Lot 1 Bates Rd.
22805 Mar 11, 1983	"			"	Nancy P. Nancey	1597	607	32,800 <sup>00</sup>	Blk 21. West Lot 34 Ex. 11. Sunny
23434 Mar 17, 1983	"			"	E. Richard Taylor, Jr.	1598	334		10.03 ac. Section 10.
23508 Mar 19, 1983	"			"	Alis D. Lewis, et al	1598	362	32,600 <sup>00</sup>	10 ac. & 10 ac.
"	"			"	" "	1598	362	14,520 <sup>39</sup>	
"	"			"	" "	1598	362	7,367 <sup>31</sup>	
24764 Mar 30, 1983	"			"	Edwin E. Davis, et al	1599	663	38,200 <sup>00</sup>	Sec. 2 Sville Lot 55 Westwood South
26141 Apr 8, 1983	"			"	Charles A. Ford, et al	1601	432	30,251 <sup>80</sup>	Lot 251 Westwood South Sec. 1
27084 Apr 18, 1983	"			Dist Court	Sarah W. Bruin	1186	599		Bank for Randy Lawrence Pope 7th Div on Bal of 11/4/83 Satisfaction & Release of Prop. Lien for Bal
28478 Apr 29, 1983	"			States of America	Barbara A. Ball	1604	500	16,547 <sup>27</sup>	Lot 42 Canterbury St "The Villages"
30780 May 19, 1983	"			" "	Donald S. Masters, et al	1607	106	14,517 <sup>80</sup>	Lot 6 "Midway Acres"
"	"			" "	" "	1607	106	17,920 <sup>00</sup>	
31079 May 23, 1983	"			Co. of N.Y. as Corp. of St. States Trust	A (now Seaboard System Railroad) and Atlantic Coast Line Railroad	1188	668		R.E.M. Sh. 152 pp. 84 Release 2 tracts for mtg. see
32366 Jun 1, 1983	"			America States of	Grady H. Pierce, et al	1609	426	38,100 <sup>00</sup>	South Sville Lot 119 Sec. 2 Westwood
32760 Jun 3, 1983	"			" "	Robert G. Fisher, et al	1609	900	37,200 <sup>00</sup>	Slopes "Sec 1" Lot 28 Rawwood Dr Sunny
33303 Jun 9, 1983	"			" "	Essie M. Jenkins	1610	724	37,900 <sup>00</sup>	South Sville Lot 117 Sec. 2 Westwood

# INDIRECT or MORTGAGEE Index to Real Estate Mortgages — Greenville County, S. C.

KEYS PRINTING COMPANY, GREENVILLE, S. C.

☞ Open at Proper Tab according to First Letter or Letters of Name and refer to Buff Sub-Index sheet for page reference.

FILE NUMBER DATE OF RECORD	MORTGAGEES FAMILY NAMES	GIVEN NAMES ABCDEFGHIJ	GIVEN NAMES KLMNO	GIVEN NAMES PQRSTUVWXYZ	MORTGAGORS	BOOK	PAGE	Amount	BRIEF DESCRIPTION, LOCATION, ETC. ( Not Warranted )
33734 June 13, 1983	United			America States Of	William C. Bright	1611	220	.00 25,700	2 tracts (53.05 Acres)
33718 June 13, 1983	"			"	Calvin B. Ridgway, Jr. et al	1611	249		Release 2.50 acres = Lot 10 for mtg. see R.E.M. Bk. 1463 pg. 922 C.M. - record Bk. 1482 pg. 669
33718 June 13, 1983	"			"	Calvin B. Ridgway, Jr. et al	1611	249		
33718 June 13, 1983	"			"	Calvin B. Ridgway, Jr. et al	1611	251		
"	"			"	"	1611	251		
33718 June 13, 1983	"			"	Calvin B. Ridgway, Jr. et al	1611	253		Release 4.10 acres = Lot 1 for mtg. see R.E.M. Bk. 1463 pg. 922 C.M. - record Bk. 1482 pg. 669
"	"			"	"	1611	253		
33897 June 14, 1983	"			"	Samuel J. Breremore et al	1611	362	.00 21,480	Lot 18 Cadillac Ct. Coachman Estates Sec II
"	"			"	"	1611	362	.12 16,756	
33918 June 14, 1983	"			"	Charles E. Johnson	1611	372	.00 22,000	St. Jvr. Sec. B Lot 2 Junk Rd. "Friendship Hgts"
34360 June 17, 1983	"			"	Bobby Joe Nations et al	1611	995	.00 38,000	II Sville Lot 49 Westwood South Sec.
35234 June 24, 1983	"			"	Aziz H. Bukhaisi et al	1612	956	.00 25,500	Rt. Lot 155 Woodfield By Sunny Slopes
"	"			"	"	1612	956	.00 13,120	
35879 June 30, 1983	"			"	Paul W. Campbell, et al	1613	823	.00 11,150	Lot 105 Royal Oak Ct Sec II Westwood, Sville Austin Jr.
"	"			"	"	1613	823	.00 26,899	
186 July 1, 1983	"			"	Richard C. Johnson, et al	1614	260	.00 10,160	Lot 4 Clearview Cir. "Clearview Acres"
"	"			"	"	1614	260	.31 28,619	

# INDIRECT or MORTGAGEE Index to Real Estate Mortgages — Greenville County, S. C.

2  
(YY)

Open at Proper Tab according to First Letter or Letters of Name and refer to Buff Sub-Index sheet for page reference.

FILE NUMBER DATE OF RECORD	MORTGAGEES FAMILY NAMES	GIVEN NAMES ABCDEFGH	GIVEN NAMES IJKLMNO	GIVEN NAMES PQRSTUVWXYZ	MORTGAGORS	BOOK	PAGE	Amount	BRIEF DESCRIPTION, LOCATION, ETC. ( Not Warranted )
253 July 1, 1983	United			America States of	Renneth W. Danner <sup>et al</sup>	1614	359	38,000	South S'ville Lot 35 Sec. 2 Westwood
613 July 6, 1983	"			"	Daniel A. Reinman <sup>jr.</sup>	1614	865	38,900	South S'ville Lot 30 Sec. 2 Westwood
1126 July 12, 1983	"			"	Elizabeth O. Wilson <sup>et al</sup>	1615	571	38,600	Lot 86 Westwood South Sec. 2 S'ville
1315 July 13, 1983	"			District Court States	Albert C. Burnett	1192	280		Bond - James M. Thomas (Agreement - Security for Bail Eugene Castel)
1695 July 15, 1983	"			District Court States	Weldon Lloyd Dator	1192	436		Security for Bail Bond Alvin (Crop)
1858 July 18, 1983	"	<i>Cancelled Dec. 23, 1985 Donnie S. Linker #21768</i>		District Court States	Henry J. Hunt Jr.	1192	572		Security for Bail Bond (Melvin Crop)
1857 July 18, 1983	"	<i>Cancelled Dec. 24, 1985 Donnie S. Linker #21768</i>		District Court States	Walter G. Hunt et al	1192	575		Security for Bail Bond (Melvin Crop)
3807 Aug 2, 1983	"			America States of	Sheila A. Barbare	1619	23	38,600	Lot 98 Westwood South Sec. 2 S'ville
4192 Aug 4, 1983	"			American States of	Frank G. Eickson Jr.	1619	604	38,700	South S'ville Lot 62 Sec. 2 Westwood
4784 Aug 9, 1983	"			America States of	Michael E. Wyatt	1620	329	38,700	Lot 1 Cay dr.
5296 Aug 15, 1983	"			America States of	Nethe M. Atack	1621	62	38,900	Lot 755 Westwood Sec. 2 S'ville
5868 Aug 18, 1983	"			America States of	Richard J. DeBusk Jr. <sup>et al</sup>	1621	790	21,500	Lot 73 add. Silver Shoals
6914 Aug 29, 1983	"			America States of	James L. Alexander <sup>et al</sup>	1623	110	28,296	Lot 268 Westwood South Sec. I S'ville
11 11	"			"	" " " "	1623	116	9,400	

(over)


# INDIRECT or MORTGAGEE Index to Real Estate Mortgages — Greenville County, S. C.

( )

Open at Proper Tab according to First Letter or Letters of Name and refer to Buff Sub-Index sheet for page reference.

FILE NUMBER DATE OF RECORD	MORTGAGEES FAMILY NAMES	GIVEN NAMES ABCDEFGHIJ	GIVEN NAMES JKLMNO	GIVEN NAMES PQRSTUVWXYZ	MORTGAGORS	BOOK	PAGE	Amount	BRIEF DESCRIPTION, LOCATION, ETC. ( Not Warranted )
8414 Sept. 12, 1983	United			America States of	Pearl C. Alexander	1625	51	2,437 <sup>.00</sup>	Lot 242 Shagbark Ct.
"	"			"	"	1625	51	31,254 <sup>.96</sup>	Westwood South Sec. I Quarter 24
9077 Sept. 16, 1983	"			"	Michael A. Billings, et al	1626	94	38,600 <sup>.00</sup>	South Hill Lot 93 Sec. 2 Westwood
9555 Sept. 21, 1983	"			"	Jarret S. Lindley	1626	821	38,600 <sup>.00</sup>	Westwood South, Sec. 2 Hill Lot 91 Lone Rock Ct.
10723 Sept. 30, 1983	"			"	John F. Brossier, Jr. et al	1628	640	38,600 <sup>.00</sup>	Release of Lien from Judgment Roll # 83-4386. In mtg see REM Bk 1403 Pg 439, 1429 Pg 934 + 1456 Pg 458
"	"			"	" " "	1628	640		
11332 Oct. 5, 1983	"			"	Diane L. Messin	1629	271	38,600 <sup>.00</sup>	Lot 85 Westwood South Sec 2
11517 Oct. 7, 1983	"			"	Leila J. Hyden	1629	804	80,060 <sup>.00</sup>	55.4 Acres Less Pt.
12119 Oct. 12, 1983	"			"	John Davis et al	1630	517	38,700 <sup>.00</sup>	1 Acre S.C. Rd. 450
12416 Oct. 14, 1983	"			"	George R. King, et al	1630	989	38,700 <sup>.00</sup>	REM Bk 1542 Pg 306 Release 2.67 acres In mtg. see see REM Bk 1453 Pg 882
12416 Oct. 14, 1983	"			"	George R. King, et al	1630	992		Release 2.67 acres In mtg see REM Bk 1542 Pg 306
12416 Oct. 14, 1983	"			"	George R. King, et al	1630	995		Release 11.77 acres In mtg. see REM Bk 1453 Pg 882
12416 Oct. 14, 1983	"			"	George R. King, et al	1631	1		Release 11.77 acres In mtg
13022 Oct. 20, 1983	"			"	George R. King, et al	1631	639		Release parcel u.s. Aug. 25 In mtg see REM Bk 1542 Pg 306, 1453 Pg 882 + 1549 Pg 838
"	"			"	"	1631	639		

# INDIRECT or MORTGAGEE Index to Real Estate Mortgages — Greenville County, S. C.


 Open at Proper Tab according to First Letter or Letters of Name and refer to Buff Sub-Index sheet for page reference.

(22)

FILE NUMBER	DATE OF RECORD	MORTGAGEES FAMILY NAMES	GIVEN NAMES ABCDEFGHIJ	GIVEN NAMES KLMNO	GIVEN NAMES PQRSTUVWXYZ	MORTGAGORS	BOOK	PAGE	Amount	BRIEF DESCRIPTION, LOCATION, ETC. ( Not Warranted )
	13786 Oct 27, 1983	United			America States Of	Ricky L. Dobbin et al	1632	706	12,600	Lat 770 yellow wood Dr. Westwood Sec. II Austin Jg.
					"	"	1632	706	26,278	
	13826 Oct 27, 1983	"			"	David Lee Futrell et al	1632	763	15,940	Lat 27 Laurel Dr. Sunny Slope Sec. I
					"	"	1632	763	21,484	
	14760 Nov 3, 1983	"			"	Colvin D. Ridgeway, Jr et al	1634	69		Release lot 2 - for mtg. see Ken Book 1463 pg. 922 & re-record Bk. 1482 pg. 669
					"	"	1634	69		Est. Sec. II
	14893 Nov 4, 1983	"			"	Michael S. Williams et al	1634	209	37,100	Lat 79 Carving Ct. Coakman
	15412 Nov 10, 1983	"			"	Mitzi F. Green	1634	801	20,490	Lat 53 Sunny Slopes
					"	"	1634	801	18,400	
	16071 Nov 16, 1983	"			"	Britt L. Swales et al	1638	715	38,900	Sec 6 Sville Austin Jg. Lat 633 Seaboard Ct. Westwood
	17355 Nov 30, 1983	"			"	Jale Davis et al	Re-record 1637	755	38,700	For orig. see Rem Sh. 1630 p. 518 1 Rev. S.C. Rd. 450
	17311 Nov 30, 1983	"			"	Betty A. Shaw	1637	577	38,600	5 mill Lat 88 Westwood South Sec II
	18210 Dec 7, 1983	"			"	David Lee Futrell et al	Re-record 1638	874	15,940	Lat 27 Sunny Slopes Sec. I for orig. see Rem Sh. 1632 pg.
					"	"	Re-record 1638	874	21,484	763
	19256 Dec 16, 1983	"			"	Vickie M. Phelps	1640	315	38,800	5 mill Lat 164 Sec II, Westwood South
	19301 Dec 16, 1983	"			"	Nancy K. Davis	1640	391	38,500	Sunny Slopes Lat 167 Bridwell Rd. Sec. 3

# INDIRECT or MORTGAGEE Index to Real Estate Mortgages — Greenville County, S. C.

( ) Open at Proper Tab according to First Letter or Letters of Name and refer to Buff Sub-Index sheet for page reference.

FILE NUMBER DATE OF RECORD	MORTGAGEES FAMILY NAMES	GIVEN NAMES ABCDEFGHIJ	GIVEN NAMES KLMNO	GIVEN NAMES PQRSTUVWXYZ	MORTGAGORS	BOOK	PAGE	Amount	BRIEF DESCRIPTION, LOCATION, ETC. ( Not Warranted )
19952 Dec 22, 1983	United	Seeed Bk 1237	Cancelled Dennis S. Tankersley RMC	District Ct. States	Blakely Vivian Sylvester	Deed BK 203	116		Agreement affecting Real Estate as Security for Bail Bond for Willie Erskine Johnson
"	"	#31757	Cancelled 1-23-85 Dennis S. Tankersley RMC	"	"	Deed BK 203	116		
20294 Dec 29, 1983	"			District Ct. States	Claude A. Brown	Deed BK 203	299		Satisfaction + Release of Property Lien for Bail Security for Willie Erskine Johnson (Cr. No. 80-132) For orig. Deed BK 116 pg 46
"	"			"	"	Deed BK 203	299		
20599 Dec 30, 1983	"			America States of	Robert E. Jackson et al	1642	197	.00	Blk 4 Clear Creek
21099 Jan 5, 1984	"			America States of	John Thomas Marsh, Jr.	1642	829	.00	55.5 Acres Cor. Old Rutledge Rd. Fairview Sp.
21733 Jan 11, 1984	"			America States of	Linda S. Moore	1643	605	.00	29.0 Acres Hillside Rd. Sec. 2 Sycille
21776 Jan 12, 1984	"			America States of	Donna G. Hughes	1643	668	.00	Lot 87 Westwood South
22440 Jan 19, 1984	"			America State of	Michael C. McMillen	1644	461	.19	Lot 84 Westwood South
"	"			"	"	1644	461	.00	Lot 24, Westwood South Sec. 5
23454 Jan 30, 1984	"			"	marion A. Owens et al	1645	889		2 1/4 Mtg. de RCM Bk. 1123 pg. 189
23916 Feb 2, 1984	"			America States of	Dalita B. Kordamoni	1646	543	.15	Blk. 209 Ac. Alaman Rd.
"	"			"	"	1646	543	.00	Lot 263 Daymont Rd. Westwood South, Sec 1 Austin Sp.
24951 Feb 9, 1984	"			District Court States	Carlton Dignace et al	Deed BK 206	47		Satisfaction + Release of property Lien By Court Order No. 81-348. For orig. See Deed BK 1159 pg 437
"	"			"	"	Deed BK 206	47		

next pg.



# INDIRECT or MORTGAGEE Index to Real Estate Mortgages — Greenville County, S. C.

☞ Open at Proper Tab according to First Letter or Letters of Name and refer to Buff Sub-Index sheet for page reference.

(AAA)

FILE NUMBER DATE OF RECORD	MORTGAGEES FAMILY NAMES	GIVEN NAMES ABCDEFGH	GIVEN NAMES IJKLMNO	GIVEN NAMES PQRSTUVWXYZ	MORTGAGORS	BOOK	PAGE	Amount	BRIEF DESCRIPTION, LOCATION, ETC. ( Not Warranted )
24567 Feb 9 1984	United			of America States of	Abraham C. Brown	1647	340	.68 23,086	Lat 708 Sec. VI Westwood Sville
"	"			"	" " "	1647	340	.00 15,680	
25218 Feb 16 1984	"			"	Jerry D. Fowler	1648	224	.00 37,800	Slopey Sec. III Lat 166 Broadwell St. Sunny
25349 Feb 17 1984	"			"	Christopher N. Peay et al	1648	355	.00 23,110	Lat 108 Newgate Rd. Sec. III "Bullington"
26964 Mar 2 1984	"			"	Robina L. Smith	1650	469	.00 4,810	Lat 166 Sec. 2 Westwood South, Sville
"	"			"	" " "	1650	469	.83 33,962	
27704 Mar 9 1984	"			"	Linda Lou Davis	1651	355	.00 38,800	Sec. III Sville Lat 152 Westwood South
27700 Mar 9 1984	"			"	Vicki M. Phelps	Re-Record 1651	450	.00 38,800	377 Orig. sur REM Bd. 164 off. 315 Lat 164 Westwood S. Sec. III Sville
28054 Mar 13 1984	"			"	Abraham C. Brown	Re-Record 1651	810	.68 23,086	Lat 708 Sec. VI Westwood Sville, 3rd Orig. sur REM
"	"			"	" " "	1651	810	.00 15,680	Bk 1647 pg 340
24372 Mar 14 1984	"			"	Charles E. Lawton	Re-Record 1652	65	.00 43,000	sur REM Bd. 1495 pg. 310 377 Acres = tract 1 Jon Orig
24372 Mar 16 1984	"			"	Paul Ray Lelford et al	Re-Record 1652	114	.00 52,800	3rd Orig. sur REM Bd. 1495 pg. 314 50.1 Acres. Also 2 parcels -
28643 Mar 19 1984	"			"	Rebecca A. Grant	1652	632	.00 8,070	Lat 244 Shaybank Ct. Westwood South Sville Austin Tg.
"	"			"	" " "	1652	632	.35 80,899	
28741 Mar 19 1984	"			"	Maurice B. Henson et al	1652	742	.00 13,400	Lebanon Ch. Rd. Highland Tg Tract 1 Judon Rd. also Tract 6

# INDIRECT or MORTGAGEE Index to Real Estate Mortgages — Greenville County, S. C.

( ) Open at Proper Tab according to First Letter or Letters of Name and refer to Buff Sub-Index sheet for page reference.

FILE NUMBER DATE OF RECORD	MORTGAGEES FAMILY NAMES	GIVEN NAMES ABCDEFGHIJ	GIVEN NAMES JKLMNOPQ	GIVEN NAMES RSTUVWXYZ	MORTGAGORS	BOOK	PAGE	Amount	BRIEF DESCRIPTION, LOCATION, ETC. ( Not Warranted )
29012 Mar 21, 1984	United			America States of	Charles H. Thompson et al	1653	46	11,678	2. Parcel Junklin Tp.
"	"			"	" " "	1653	46	.33	Less R/W
"	"			"	" " "	1653	46	29,177	
29317 Mar 23, 1983	"	<i>Cancelled Jud BK 1222 pg 998 District Court Sept 28, 1984 Donnie S. Lankersley same</i>		State	James Cooley	1208	767		for John Banker Agreement as Security for Bill Book
31121 Apr 5, 1984	"			America States of	Kay C. Blum	1655	888	21,740	Lot 457 Westwood Sec. II, Sine
"	"			"	"	1655	888	17,007	
31271 Apr 6, 1984	"			"	Daniel W. Canall et al	1636	103	31,760	Lot 184 Bubbly Creek Dr.
"	"			"	"	1636	103	6,997	Jimmy Loyer Sec. III
31394 Apr 9, 1984	"			"	Warren W. Wilbair Jr. et al	1656	258	19,801	Lot 715 Davenport Rd.
"	"			"	"	1656	258	19,120	Sec II Westwood Sine Austin Tp.
31651 Apr 10, 1984	"			"	Jan Milton et al	1656	702	32,602	Lot 235 Ashdown Dr. Westwood
"	"			"	"	1656	702	6,200	South Sect Sine Austin Tp.
31808 Apr 12, 1984	"			"	Deborah A. Brown,	1656	863	23,086	Lot 708 Sec. II Westwood
"	"			"	"	1656	863	15,680	1/2 mile for big see REMA 1649 34, Re-Record BK 1651 Pg 810
31904 Apr 12, 1984	"			"	E. Richard Taylor Jr. et al	1657	55		for mtg. see REMA 1584 pg. 900 Re-Record 55.5 Acres 16.78 Acres @ Neal Tp.
32293 Apr 17, 1984	"			"	Jan Milton et al	1657	736	32,602	Lot 235 Ashdown Dr. Westwood
"	"			"	"	1657	736	6,200	South Sect Sine Austin Tp for big see REMA 1656 pg. 702
30981 Apr 4, 1984	"	<i>Cancelled Jud BK 1225 pg 737 District Court Donnie S. Lankersley 13887 m 4/98 State</i>		State	John E. Dean et al	1209	836		Trust Agreement affecting Real Estate in Asheville

# INDIRECT or MORTGAGEE Index to Real Estate Mortgages — Greenville County, S. C.

Open at Proper Tab according to First Letter or Letters of Name and refer to Buff Sub-Index sheet for page reference.

(BBB)

FILE NUMBER DATE OF RECORD	MORTGAGEES FAMILY NAMES	GIVEN NAMES ABCDEFGH	GIVEN NAMES IJKLMNO	GIVEN NAMES PQRSTUVWXYZ	MORTGAGORS	BOOK	PAGE	Amount	BRIEF DESCRIPTION, LOCATION, ETC. ( Not Warranted )
34425 May 31 1984	United			America States Of	Alvin S. Lee et al	1660	770	32,000	Cont 37. In Lot 80 North Kings Dr. King
34424 May 31 1984	"			" "	Chester W. McChesney Jr	1660	783	38,900	Sec. 2. Simpsonville Lot 61 Westwood South
35508 May 11 1984	"			" "	Alvin S. Lee et al	Re-Record 1662	184	32,000	Lot 80 North Kings Dr. King 1660 pg. 770
36504 May 21 1984	"			" "	Kathryn M Dutton	1663	534	38,800	Sec. 2 Sibley Lot 155 Westwood South
38608 June 6 1984	"			" "	Craig L Prahl et al	1666	613	9,400	Lot 193 Cedar Creek Dr.
"	"			" "	" "	1666	613	29,476	Sunny Slope
38857 June 8 1984	"			" "	Jan Milton et al	Re-Record 1667	55	32,602	Lot 335 Ashdown Dr.
"	"			" "	" "	Re-Record 1667	55	6,200	Westwood South Sec II
"	"			" "	" "	Re-Record 1667	55		4 inch Austin Sp. for dig. see Remb. 1656 pg. 702 & Re-Record 1657 pg. 736
40236 June 21 1984	"			District Court States	Ind. & Exe Lou Ella Orr Lambrell	Deed Bk 1215	421		for James Durman, Lambrell Agreement as security for Bail Bond South
40484 June 22 1984	"			America States of	Patsy A. Rand	1668	789	38,800	Lot 83 Sec. 2 Westwood
40694 June 25 1984	"			"	Velda D. Williams	1669	186	38,900	Centerbury Subd Lot 20 4th Day St. Sec II
41022 June 27 1984	"			"	C. John Phillips, et al	1669	61	14,110	Lot 66 Carriage Dr. Coachman
"	"			"	" "	1669	611	21,199	Eats. Sec. 2
726 July 6 1984	"			"	Ronald D. Byrnes, et al	1671	534	30,056	Lot 16, S.C. Hwy 415, Paris View, Sec. I
"	"			"	" " "	1671	534	8,110	

# INDIRECT or MORTGAGEE Index to Real Estate Mortgages — Greenville County, S. C.

( )  
 Open at Proper Tab according to First Letter or Letters of Name and refer to Buff Sub-Index sheet for page reference.

FILE NUMBER DATE OF RECORD	MORTGAGEES FAMILY NAMES	GIVEN NAMES ABCDEFGHIJ	GIVEN NAMES JKLMNO	GIVEN NAMES PQRSTUVWXYZ	MORTGAGORS	BOOK	PAGE	Amount	BRIEF DESCRIPTION, LOCATION, ETC. ( Not Warranted )
1503 July 13, 1984	United			District Court States	Donathy M. Lupton	Deed Bk 1217	98		(CA no. 78-207) ordering Satisfaction and Release of Property Lien, in a/c See deed Bk 1087 p. 231
2526 July 24, 1984	"			America States of	Doris M Brookshire	1673	942	22,294 <sup>.43</sup>	Lot 159 Sunny Slopes Sec II
" "	"			"	" " "	1673	942	16,470 <sup>.00</sup>	
2601 July 24, 1984	"			America States of	William M. Forest et al	1673	988		See CA Bk 1044 p. 643 Release 1.01 ac. Parcel of 30 mg.
2711 July 25, 1984	"			America States of	Gary D. Henderson et al	1674	307	20,250 <sup>.00</sup>	Lot 4 Caranilla
2810 July 26, 1984	"			District Court States	Michael H. Hawkins et al	1674	307	14,417 <sup>.08</sup>	
2872 July 26, 1984	"			America States of	Walter S. Amidon et al	1674	500	17,990 <sup>.43</sup>	Lot 19 Rowood Dr. Sunny Slopes Sec I
3012 July 27, 1984	"	# 4254 and Bk 1245 p. 407 8-6-85		District Court States	Indiv + Etec. Lou Ella Orr Sambell	Deed Bk 1218	109		Agreement Affecting Real Estate Security for Bail Bond for James Thurman Sambell
4307 Aug 8, 1984	"	Anna S. Lokenley RMC		America States of	Bert W. Saunders et al	1676	605	38,800 <sup>.00</sup>	Sec 2 D'ville Lot 77 Westwood South
4307 Aug 8, 1984	"			America States of	Donnie L. Mc Mahand et al	1676	609	38,900 <sup>.00</sup>	Sec 2 D'ville Lot 48 Westwood South

(over)

# INDIRECT or MORTGAGEE Index to Real Estate Mortgages — Greenville County, S. C.

Open at Proper Tab according to First Letter or Letters of Name and refer to Buff Sub-Index sheet for page reference.

(ccc)

FILE NUMBER DATE OF RECORD	MORTGAGEES FAMILY NAMES	GIVEN NAMES ABCDEFGH	GIVEN NAMES IJKLMNO	GIVEN NAMES PQRSTUVWXYZ	MORTGAGORS	BOOK	PAGE	Amount	BRIEF DESCRIPTION, LOCATION, ETC. ( Not Warranted )
4729 Aug 13, 1984	United			America States Of	Dary F. Staly, et al	1677	129	16,890 <sup>.54</sup>	Lot 1 Coachman Est. Sec. 5
"	"			"	"	1677	129	21,110 <sup>.00</sup>	
5169 Aug 17, 1984	"			"	Walda C. Becker	1677	777	38,800 <sup>.00</sup>	South Sville Lot 78 Sec. 2 Westwood
6139 Aug 27, 1984	"			"	John B. Burns, Jr. et al	1679	55	31,926 <sup>.21</sup>	Lot 171 Bridwell Rd.
"	"			"	"	1679	55	6,780 <sup>.00</sup>	Sunny Slope Sec. 5
6255 Aug 27, 1984	"			"	Joanne L. McKinley	1679	179	38,900 <sup>.00</sup>	Sville Lot 82 Westwood South Sec. 5
7119 Aug 31, 1984	"			"	Ronald D. Byrner et al	1680	161	30,056 <sup>.56</sup>	Lot 16 A.C. Hwy 415
"	"			"	"	1680	161	8,110 <sup>.00</sup>	Pain View Sec. 5
"	"			"	"	1680	161	500 <sup>.00</sup>	
7062 Aug 31, 1984	"			"	Farouq H. Farhan et al	1680	53	18,756 <sup>.69</sup>	Lot 419 Agewood Dr.
"	"			"	"	1680	53	20,120 <sup>.00</sup>	Westwood Sec. 5
7589 Sept. 6, 1984	"			"	Francine D. Paden	1680	710	33,500 <sup>.00</sup>	Mills Pt., Sec C, Roosevelt Hgts. Lot 7 + Pt. Lot 6, on Roosevelt Line
9492 Sept 26, 1984	"			"	Linda M. Riley	1683	187	13,600 <sup>.06</sup>	Lot 59 Barclay Dr. Sunny Slopes Sec. 5
"	"			"	"	1683	187	25,900 <sup>.00</sup>	
9573 Sept 27, 1984	"			"	Ronald H. Visser, et al	1683	350	23,180 <sup>.00</sup>	Lot 19 Cadillac Ct. Sec. 2
"	"			"	"	1683	350	14,500 <sup>.00</sup>	Coachman Estates

# INDIRECT or MORTGAGEE Index to Real Estate Mortgages — Greenville County, S. C.

Open at Proper Tab according to First Letter or Letters of Name and refer to Buff Sub-Index sheet for page reference.

FILE NUMBER DATE OF RECORD	MORTGAGEES FAMILY NAMES	GIVEN NAMES ABCDEFGHIJ	GIVEN NAMES JKLMNOPQ	GIVEN NAMES RSTUVWXYZ	MORTGAGORS	BOOK	PAGE	Amount	BRIEF DESCRIPTION, LOCATION, ETC. ( Not Warranted )
9820 Sept 28, 1984	United			District of States	James Conley	Deed Bk. 1222	981		Cancellation of Agreement for Security for One Bond Agent John Boyle By Order No. 84-1094. Foreign Deed Bk. 1208 pg 767
"	"			"	"	1222	981		
"	"			"	"	222	981		
10161 Oct 2, 1984	"			America State of	Brenda T. Bryan	1684	175	130 31,612	Sec 2 Sunny Slopes Lot 123 Fernley Dr
10761 Oct 9, 1984	"	Fidelity and Guaranty Co.		States	Linda M. Malachy <sup>etal</sup>	1684	872	.00 51,900	Lot 7 Dickens Lane Saville, Austin Sp.
11039 Oct 11, 1984	"			America State of	Keith E. Parsons, <sup>etal</sup>	1685	186	.00 38,800	Lot 151 Westwood South Sec. II
11277 Oct 15, 1984	"			America State of	Linda M. Riley	1685	578	.00 13,600	Lot 59 Danley Dr. Sunny Slopes Sec. I
"	"			"	"	1685	578	.17 24,063	
"	"			"	"	1685	578	.00 950	
11377 Oct 15, 1984	"			America State of	Ruby G. Cannon	1685	618	.00 38,900	Austin Sp Lot 519 Westwood Sec. I Saville
11477 Oct 16, 1984	"			America State of	Ruby W. Owens	1685	702	.00 38,800	Saville, Austin Sp lot 153 Westwood South
12203 Oct 23, 1984	"			America State of	Mohammad Farhan <sup>etal</sup>	1686	404	.00 9,090	Lot 237 Westwood South Sec 1 Austin Sp.
"	"			"	"	1686	404	.92 29,888	
12372 Oct 24, 1984	"			America State of	Billy J. Bradberry, <sup>etal</sup>	1686	597	.00 38,800	Sec. 2 Lot 76 Westwood South
12353 Oct 24, 1984	"			America State of	Michael R. Evans <sup>etal</sup>	1686	692		Release of Lien from Judgment Roll #1 74-4940, In Mtg Sec. 1583 pg 297 De Regd. 1583 pg 527 Re Regd. Bk. 1591 pg 50
"	"			"	"	1686	692		Mount Carmel Union Ujain Deed and Deed by Real Estate or Security
10364 Oct 4, 1984	"	Cancelled Deed Bk. 1231 pg 1214 Dennis S. Lankford remc		District of States	Milton Trotter III	1223	369		

# INDIRECT or MORTGAGEE Index to Real Estate Mortgages — Greenville County, S. C.

(1011)

Open at Proper Tab according to First Letter or Letters of Name and refer to Buff Sub-Index sheet for page reference.

FILE NUMBER DATE OF RECORD	MORTGAGEES FAMILY NAMES	GIVEN NAMES ABCDEFGH	GIVEN NAMES IJKLMNO	GIVEN NAMES PQRSTUVWXYZ	MORTGAGORS	BOOK	PAGE	Amount	BRIEF DESCRIPTION, LOCATION, ETC. ( Not Warranted )
12502 Oct 25, 1984	United			of America States	Philip C. Lynch <sup>etal</sup>	1686	868	.24 27,892	1.69 acs Blowing Rock Sp.
" "	"			"	" "	1686	868	.00 11,030	also right of ingress & egress
12643 Oct 26, 1984	"		"	"	Bessie L. McCullough	1687	98	.00 14,400	Lot 13 Fairgrounds Rd.
" "	"		"	"	" "	1687	98	.00 2,340	
12810 Oct 29, 1984	"		"	"	Tony N. Hanly, <sup>etal</sup>	1687	232	.00 17,270	Lot 110 Sparrowwood St
" "	"		"	"	" " "	1687	232	.85 19,950	Sec. II sheet No 1 Westwood Austin Tp.
12857 Nov 6, 1984	"			of America States	John E. Dean <sup>etc</sup>	1225	738		Cancellation of agreement as Surety for Bill Bond, against Donald Edwards, New, originally filed 12/29/83, but order 81-68
" "	"			"	" "	1225	738		
" "	"			"	" "	1225	738		
14039 Nov 7, 1984	"			"	Donald R. Edwards	1688	784	.06 28,060	Lot 183 Bubbling Creek Dr.
" "	"			"	" " "	1688	784	.00 10,650	Sunny Slopes, Sec 3
14374 Nov 12, 1984	"			of America States	Ronald H. Kisser, <sup>etal</sup>	Re-record 1689	214	.00 23,180	Lot 19 Cadillac Ct.
" "	"		"	"	" " "	Re-record 1689	214	.35 15,714	Sec 2, Coachman Est.
15377 Nov 20, 1984	"			" America States of	Caesar's Head Water Co. <sup>Inc.</sup>	1690	638	.00 110,000	Property Also R/W .11 acs Also Personal
15611 Nov 21, 1984	"			"	William G. Poag, <sup>etal</sup>	1690	909	.00 9,650	Lot 210 Westwood South
" "	"		"	"	" " "	1690	909	.39 29,482	D'ville Sec 5

# INDIRECT or MORTGAGEE Index to Real Estate Mortgages — Greenville County, S. C.

Open at Proper Tab according to First Letter or Letters of Name and refer to Buff Sub-Index sheet for page reference.

FILE NUMBER DATE OF RECORD	MORTGAGEES FAMILY NAMES	GIVEN NAMES ABCDEFGHIJ	GIVEN NAMES JKLMNO	GIVEN NAMES PQRSTUVWXYZ	MORTGAGORS	BOOK	PAGE	Amount	BRIEF DESCRIPTION, LOCATION, ETC. ( Not Warranted )
16117 Nov 28, 1984	United			America States of	Mohammad H. Farhan <sup>etal</sup>	Re-Record 1691	617	9,090 <sup>00</sup>	Lot 237 Westwood South Sec. I Austin Sp. Sville
" " 16420 Nov 30, 1984	"			" "	" " " <sup>etal</sup>	Re-Record 1691	617	29,896 <sup>10</sup>	In orig. see RCM bk 1686 pg 404
" " 16555 Nov 30, 1984	"			" "	Cynthia W. Newwood	1692	60	11,190 <sup>00</sup>	Lot 124 Sunny Slopes Sec II
" " 16777 Dec 4, 1984	"			" "	" "	1692	60	2,644 <sup>71</sup>	"
" " 16930 Dec 4, 1984	"			" "	Donald R. Edwards	1692	205	28,060 <sup>06</sup>	Lot 183 Bubbly Creek B. Sunny Slopes
" " 18718 Dec. 21, 1984	"			" "	" "	1692	305	10,650 <sup>00</sup>	Sec 3, In orig see RCM bk 1688 pg 184
" " 18751 Jan 1, 1985	"			" "	Alfred Snoddy <sup>etal</sup>	1692	590	15,300 <sup>00</sup>	Lot 45 Fox, Newcastle Place & Chesley Dr. De Village
" " 18751 Jan 1, 1985	"			" "	Judd B. Farr	1692	773	35,950 <sup>00</sup>	Remain Unit 50 Riverbank along property
" " 18751 Jan 1, 1985	"			" "	Anita W. Dobbins	1695	574	21,870 <sup>00</sup>	Lot 29 Hunters Acra
" " 18751 Jan 1, 1985	"			" "	" "	1695	574	14,363 <sup>18</sup>	Austin Sp.
" " 18751 Jan 1, 1985	"			" "	Ruby Butler <sup>etal</sup>	1695 229	433		Agreement affecting Real Estate as Security for Bill and against Ruby Butler and Bills To. 84-275-5
" " 18751 Jan 1, 1985	"			" "	Clifton Butler <sup>etal</sup>	1695 229	433		Agreement affecting Real Estate as Security for Bill and against Billy Boyd, et al No. 84-275-6

Cancelled # 25654  
Donnie S. Tankersley  
Cancelled # 25656  
Donnie S. Tankersley  
Cancelled # 25658  
Donnie S. Tankersley  
Cancelled # 25658  
Donnie S. Tankersley

124 pg 33  
Nov 1, 1985  
124 pg 33  
Nov 1, 1985  
124 pg 33  
Nov 1, 1985  
124 pg 33  
Nov 1, 1985  
124 pg 33  
Nov 1, 1985

Ob. etc  
State District  
State District  
State District  
State District



# INDIRECT or MORTGAGEE Index to Real Estate Mortgages — Greenville County, S. C.

Open at Proper Tab according to First Letter or Letters of Name and refer to Buff Sub-Index sheet for page reference.

(EE)

FILE NUMBER DATE OF RECORD	MORTGAGEES FAMILY NAMES	GIVEN NAMES ABCDEFGH	GIVEN NAMES IJKLMNO	GIVEN NAMES PQRSTUVWXYZ	MORTGAGORS	BOOK	PAGE	Amount	BRIEF DESCRIPTION, LOCATION, ETC. ( Not Warranted )
18813 Dec 21, 1984	United			Patrick et al	Frank Linton et al	Book BK	229 481		Agreement against Real Estate as Security for Bill Bond Against Payment Book of C. No. 84-255-2
18811 Dec 21, 1984	"	Cancelled Donnie S. Lankford RMC	Book BK 1233 pg 622 # 25, 1985 # 24998	Patrick et al	"	Book BK	229 481		Agreement against Real Estate as Security for Bill Bond Against Payment Book of C. No. 84-255-2
18809 Dec 21, 1984	"	Cancelled Donnie S. Lankford RMC	Book BK 1233 pg 622 # 25, 1985 # 24998	Patrick et al	Shutty Butler et al	Book BK	229 483		Agreement against Real Estate as Security for Bill Bond Against Payment Book of C. No. 84-255-2
18810 Dec 21, 1984	"	Cancelled Donnie S. Lankford RMC	Book BK 1233 pg 620 # 25, 1985 # 24998	Patrick et al	Shutty Butler et al	Book BK	229 483		Agreement against Real Estate as Security for Bill Bond Against Payment Book of C. No. 84-255-2
18810 Dec 21, 1984	"	Cancelled Donnie S. Lankford RMC	Book BK 1233 pg 620 # 25, 1985 # 24998	Patrick et al	"	Book BK	229 491		Agreement against Real Estate as Security for Bill Bond Against Payment Book of C. No. 84-255-2
18810 Dec 21, 1984	"	Cancelled Donnie S. Lankford RMC	Book BK 1233 pg 620 # 25, 1985 # 24998	Patrick et al	Leo O. Boyd et al	Book BK	229 491		Agreement against Real Estate as Security for Bill Bond Against Payment Book of C. No. 84-255-2
18810 Dec 21, 1984	"	Cancelled Donnie S. Lankford RMC	Book BK 1233 pg 620 # 25, 1985 # 24998	Patrick et al	"	Book BK	229 493		Agreement against Real Estate as Security for Bill Bond Against Payment Book of C. No. 84-255-2
18810 Dec 21, 1984	"	Cancelled Donnie S. Lankford RMC	Book BK 1233 pg 620 # 25, 1985 # 24998	Patrick et al	"	Book BK	229 493		Agreement against Real Estate as Security for Bill Bond Against Payment Book of C. No. 84-255-2
18810 Dec 21, 1984	"	Cancelled Donnie S. Lankford RMC	Book BK 1233 pg 620 # 25, 1985 # 24998	Patrick et al	Rosa Lee Boyd et al	Book BK	229 435		Agreement against Real Estate as Security for Bill Bond Against Payment Book of C. No. 84-255-2
18810 Dec 21, 1984	"	Cancelled Donnie S. Lankford RMC	Book BK 1233 pg 620 # 25, 1985 # 24998	Patrick et al	"	Book BK	229 435		Agreement against Real Estate as Security for Bill Bond Against Payment Book of C. No. 84-255-2
18812 Dec 21, 1984	"	Cancelled Donnie S. Lankford RMC	Book BK 1233 pg 623 # 25, 1985 # 24998	Patrick et al	Shutty Butler et al	Book BK	229 485		Agreement against Real Estate as Security for Bill Bond Against Payment Book of C. No. 84-255-2
18814 Dec 21, 1984	"	Cancelled Donnie S. Lankford RMC	Book BK 1233 pg 623 # 25, 1985 # 24998	Patrick et al	Shutty Butler et al	Book BK	229 485		Agreement against Real Estate as Security for Bill Bond Against Payment Book of C. No. 84-255-2
18815 Dec 21, 1984	"	Cancelled Donnie S. Lankford RMC	Book BK 1233 pg 623 # 25, 1985 # 24998	Patrick et al	Willie E. Walker et al	Book BK	229 485		Agreement against Real Estate as Security for Bill Bond Against Payment Book of C. No. 84-255-2

# INDIRECT or MORTGAGEE Index to Real Estate Mortgages — Greenville County, S. C.

Open at Proper Tab according to First Letter or Letters of Name and refer to Buff Sub-Index sheet for page reference.

FILE NUMBER DATE OF RECORD	MORTGAGEES FAMILY NAMES	GIVEN NAMES ABCDEFGHIJ	GIVEN NAMES JKLMNO	GIVEN NAMES PQRSTUVWXYZ	MORTGAGORS	BOOK	PAGE	Amount	BRIEF DESCRIPTION, LOCATION, ETC. ( Not Warranted )
1972 8 Jan 2, 1985	United	Donna S. Lumberley #26119 1234 pg 397		District Court of SC, et al States	John T. Sullivan et al	Deed Bk 1230	251		for Bail Bond against Frank Sullivan Agreement affecting Real Estate Security
1972 8 Jan 2, 1985	"	Donna S. Lumberley #26119 1234 pg 397		" " et al	Virgil L. Sullivan et al	Deed Bk 1230	253		for Bail Bond against Frank Sullivan Agreement affecting Real Estate Security
1972 8 Jan 2, 1985	"	Donna S. Lumberley #26119 1234 pg 397		" " et al	Ella Mae Sullivan et al	Deed Bk 1230	255		for Bail Bond against Frank Sullivan Agreement affecting Real Estate Security
1972 8 Jan 2, 1985	"	Donna S. Lumberley #26119 1234 pg 397		" " et al	James F. Sullivan et al	Deed Bk 1230	257		for Bail Bond against Frank Sullivan Agreement affecting Real Estate Security
20 316 Jan. 8, 1985	"			America States of	E. Richard Taylor, Jr. et al	1697	519		for mtg. on Lem. 1584 pg. 900 Kellam 18.8 ac. Oneal sp.
20 895 Jan 15, 1985	"			Indiana States of	Alvin J. Morgan	1698	241	38,900	5 1/2 ac. Austin sp. Lot 507 Sec I Westwood
210 72 Jan 16, 1985	"			Arizona States of	Bruce R. Masters, et al	1698	431	17,800	Parcel Hickory Lawson Rd.
"	"			"	" " "	1698	431	8,630	
"	"			"	" " "	1698	431	2,520	
211 87 Jan 16, 1985	"			"	Richard D. Connor et al	1698	542	20,821	Lot 61 Sierra Court Sec. I Westwood, S.ville
"	"			"	" " "	1698	542	18,090	
212 23 Jan 17, 1985	"			"	Stem Wolterman et al	1698	598	6,530	Lot 39 West Drive Coleman Hgts.
"	"			"	" " "	1698	598	31,556	
"	"			"	" " "	1698	598		
"	"			"	" " "	1698	598		
217 68 Jan 23, 1985	"			District Court States	Henry J. Hunt Jr. et al	Deed Bk 1231	637		Order of Satisfaction + Release of Property Lien to Court on 11/23/85. For info see deed Bk. 1192 pg. 572

# INDIRECT or MORTGAGEE Index to Real Estate Mortgages — Greenville County, S. C.

REG. U. S. PAT. OFFICE *Chas McCatt* County Indexes Since 1888 An Identifying Trade Mark

Open at Proper Tab according to First Letter or Letters of Name and refer to Buff Sub-Index sheet for page reference.

COTT FAMILY NAME INDEX No. 75 © 1949  
MADE BY THE COTT INDEX COMPANY, COLUMBUS, OHIO  
SOLD BY WALKER, EVANS & COGSWELL CO., CHARLESTON, S.C.

(999)

FILE NUMBER DATE OF RECORD	MORTGAGEES FAMILY NAMES	GIVEN NAMES ABCDEFGHIJ	GIVEN NAMES JKLMNO	GIVEN NAMES PQRSTUVWXYZ	MORTGAGORS	BOOK	PAGE	Amount	BRIEF DESCRIPTION, LOCATION, ETC. ( Not Warranted )
21926 Jan 24, 1985	United			America States of	Carol D. Brown	1699	350		Mtg. see R&M Bk 1364 Pg 385 Release 13.08 acc. O'Neal Jr. 20
21926 Jan 24, 1985	"			America States of	Carol D. Brown	1699	353		Mtg. see R&M Bk 1364 Pg 385 Release 13.26 acc. O'Neal Jr. 20
22148 Jan 28, 1985	"			District Ct. State	Milton Trotter III	1231	812		Cancellation and Release of Property By Court order No 84-46, Arroyo See Bk 1223 Pg 364
22403 Jan 30, 1985	"			District Court 98 C. States etal	Milton Trotter etal	Deed Bk	1231	980	Security Against Thomas Seaborn Agreement Affecting Real Estate for
22404 Jan 30, 1985	"	#12448 Deed Bk 1223 Pg 606		District Court 98 C. States etal	Asker McDowell etal	Deed Bk	1231	984	Security Against Leonard McDowell Agreement Affecting Real Estate for
22404 Jan 30, 1985	"	1239 p. 21 Donnie S. Underley KMC		District Court 98 C. States etal	Robert E. Harris etal	Deed Bk	1231	986	Security Against Leonard McDowell Agreement Affecting Real Estate for
22404 Jan 30, 1985	"			District Court 98 C. States etal	Clarence Coker Jr. etal	Deed Bk	1231	988	Security Against Leonard McDowell Agreement Affecting Real Estate for
22751 Feb 1, 1985	"	Cancelled Donnie S. Underley KMC		District Court 98 C. States etal	Donna S. Underley etal	Deed Bk	1232	180	Security Against Thomas Seaborn Agreement Affecting Real Estate for
22751 Feb 1, 1985	"			District Court 98 C. States etal	Clarence Coker Jr. etal	Deed Bk	1232	182	Security Against Thomas Seaborn Agreement Affecting Real Estate for
22751 Feb 1, 1985	"			District Court 98 C. States etal	Clarence Coker Jr. etal	Deed Bk	1232	124	Security Against Thomas Seaborn Agreement Affecting Real Estate for
23309 Feb 6, 1985	"			America States of	John J. Horton, etal	1701	245	11,030	Lot 506 Chateaufort Ct. Sec. V, Westwood S'ville Austin Jr.
23958 Feb 13, 1985	"			America States of	Anita W. Robbins	1701	962	21,870	Lot 29 Hunters Acre Austin Jr. For orig see R&M Bk
24130 Feb 15, 1985	"			"	James A. McCall etal	1702	211	18,320	Lot 120 Sunny Slope Sec. V
					"	1702	211	20,562	

# INDIRECT or MORTGAGEE Index to Real Estate Mortgages — Greenville County, S. C.

REG. U. S. PAT. OFFICE *Chester McCotts* County Indexes Since 1888 An Identifying Trade Mark


Open at Proper Tab according to First Letter or Letters of Name and refer to Buff Sub-Index sheet for page reference.

COTT FAMILY NAME INDEX No. 75 © 1949  
MADE BY THE COTT INDEX COMPANY, COLUMBUS, OHIO  
SOLD BY WALKER, EVANS & COGSWELL CO., CHARLESTON, S.C.

FILE NUMBER DATE OF RECORD	MORTGAGEES FAMILY NAMES	GIVEN NAMES ABCDEFGH	GIVEN NAMES IJKLMNO	GIVEN NAMES PQRSTUVWXYZ	MORTGAGORS	BOOK	PAGE	Amount	BRIEF DESCRIPTION, LOCATION, ETC. ( Not Warranted )
24821 Feb. 22, 1985	United			America States of	Sherry J. Payne	1703	72	7,130 <sup>.00</sup>	Lot 159 Sunny Slope. Sec III Cedar Creek Ln.
"	"			"	"	1703	72	31,580 <sup>.12</sup>	
24888 Feb. 25, 1985	"			America States of	Joyce M. Halland	1703	137	32,500 <sup>.60</sup>	1 acre
"	"			" "	" "	1703	137	6,570 <sup>.00</sup>	
24984 Feb. 25, 1985	"			"	E. Richard Taylor <i>et al</i>	1703	293		Release 20.47 Acres Oak Blum O'neal Tr. - for mtg. see Rem Bl. 1584 pg. 900
"	"			"	"	1703	293		
26828 Mar 13, 1985	"			District Court of S.C. <i>et al</i> States	Clarence Aiken Jr. <i>et al</i>	Deed Bk 1234	711		Agreement affecting Real Estate for Bond Security against Eric Lamont Reeves
"	"			"	" " "	Deed Bk 1234	711		
27739 Mar. 21, 1985	"			America States of	Mamie S. Hill	1706	660	36,300 <sup>.80</sup>	Lot 98 Kings Court. 77 Acs
27847 Mar. 21, 1985	"			"	Kathy C. Vaughn	1706	760	19,896 <sup>.81</sup>	Lot 162 Sunny Slope Sec II Suncan Rd
"	"			"	"	1706	760	17,060 <sup>.00</sup>	
28109 Mar 25, 1985	"			"	Deean K. Thackston	1707	134	38,900 <sup>.00</sup>	South Sville Lot 39 Sec. 2 Westwood
28513 Mar. 27, 1985	"			"	James A. Cape. <i>et al</i>	1717	637		Release Lien from Judgment case #85-562 for mtg. see Rem Bl. 1242 pg. 294 Bl. 1252 pg. 127 + Bl. 1265 pg. 695
"	"			"	"	1717	637		
28648 Mar. 28, 1985	"			"	Benjamin D. Reid <i>et al</i>	1707	761	11,340 <sup>.00</sup>	Lot 54 Newcastle Place 2nd Village.
"	"			"	"	1707	761	16,656 <sup>.95</sup>	

# INDIRECT or MORTGAGEE Index to Real Estate Mortgages — Greenville County, S. C.

REG. U. S. PAT. OFFICE *Chas McCott* County Indexes Since 1888  
An Identifying Trade Mark

 Open at Proper Tab according to First Letter or Letters of Name and refer to Buff Sub-Index sheet for page reference.

COTT FAMILY NAME INDEX No. 75 © 1949  
MADE BY THE COTT INDEX COMPANY, COLUMBUS, OHIO  
SOLD BY WALKER, EVANS & COGSWELL CO., CHARLESTON, S. C.

(38)

FILE NUMBER DATE OF RECORD	MORTGAGEES FAMILY NAMES	GIVEN NAMES ABCDEFGH	GIVEN NAMES IJKLMNO	GIVEN NAMES PQRSTUVWXYZ	MORTGAGORS	BOOK	PAGE	Amount	BRIEF DESCRIPTION, LOCATION, ETC. ( Not Warranted )
32610 Apr. 25, 1985	United			America States Of	Richard J. Donald <i>et al</i>	1712	349	.80 39,318	Parcel 1st & 2nd
"	"			"	" " "	1712	349	.30 12,963	
"	"			"	" " "	1712	349	.68 69,661	
"	"			"	" " "	1712	349	.53 52,440	
"	"			"	" " "	1712	349	.16 38,423	
"	"			"	" " "	1712	349	.10 8,472	
32774 May 1, 1985	"			"	<i>Sta. Pts.</i> Oak Crest Apartments	1713	277	.00 1,135,250	2 <sup>nd</sup> Rest Parcel Little Japan Rd.
33038 May 2, 1985	"			"	Morris E. Rice	1713	753	.00 31,000	Idlevild Lot 45 Parkaton Ave
35208 May 4, 1985	"			"	Clayton L. Hattinwanger	1716	351	.00 20,180	Lot 573 Sec. VI Westwood
"	"			"	" " "	1716	351	.29 18,692	Sville Austin Sp.
35428 May 22, 1985	"			"	Dorothy L. O'Connell	1716	647	.00 38,800	Sville Lot 74 Sec. IV Westwood South
35606 May 23, 1985	"			"	Maurice Everett <i>et al</i> Camp	1716	873	.00 152,569	Intgual Rembk 1525 & 694 Relian. 09 on Old Dunham Bldg Rd.
35719 May 24, 1985	"			"	Lester R. Odom	1716	935	.00 38,900	Sville Lot 145 Sec. 2 Westwood South
36225 May 30, 1985	"			"	Denene Gray <i>et al</i>	1717	618	.00 38,900	Lot 139 Westwood South Sville
37257 June 6, 1985	"			"	Carol E. Barnes	1719	126	.00 38,900	Sville Lot 73 Westwood South Sec 2
37485 June 7, 1985	"			"	Sylvia Thomason	1719	370	.00 38,900	Sec. 2 Bellingham Lot 133 Brookmere Rd.

# INDIRECT or MORTGAGEE Index to Real Estate Mortgages — Greenville County, S. C.

( ) REG. U. S. PAT. OFFICE *Chas McCott* County Indexes Since 1888 An Identifying Trade Mark


Open at Proper Tab according to First Letter or Letters of Name and refer to Buff Sub-Index sheet for page reference.

COTT FAMILY NAME INDEX No. 75 © 1949  
MADE BY THE COTT INDEX COMPANY, COLUMBUS, OHIO  
SOLD BY WALKER, EVANS & COGSWELL CO., CHARLESTON, S.C.

FILE NUMBER DATE OF RECORD	MORTGAGEES FAMILY NAMES	GIVEN NAMES ABCDEFGHIJ	GIVEN NAMES KLMNO	GIVEN NAMES PQRSTUVWXYZ	MORTGAGORS	BOOK	PAGE	Amount	BRIEF DESCRIPTION, LOCATION, ETC. ( Not Warranted )
38160 June 14, 1985	United			America States of	Reid D. Lewis, et al	1720	416	.00 23,700	2 Parcels 10 acs each Highland Tp.
"	"			"	" " "	1720	416	.00 32,600	
"	"			"	" " "	1720	416	.38 14,520	
"	"			"	" " "	1720	416	.31 7,367	
38244 June 14, 1985	"			"	John Gilliam et al	1720	511	.00 30,000	Hwy 26, N Lot 6 York Rd. Greer Friendship
1776 July 16, 1985	"			"	Bobbie J Miller et al	1725	377	.00 38,900	Centenary Sec II Lot 22 Fourth Day St.
1838 July 16, 1985	"			"	William E. Marshall et al	1725	432	.00 38,000	Sunny Slope, Sec III Lot 173 Bridwell Rd.
2134 July 19, 1985	"			"	Peggy Jo Owen et al	1725	815	.00 38,900	Smith Lot 140 Westwood South Sec 2
4055 Aug 2, 1985	"			"	Michael D. Harbert et al	1728	435	.00 23,320	Lot 26 Cor. Rawwood Dr. & Fernleaf Dr. Sunny
"	"			"	" " "	1728	435	.83 15,608	Slopes Sec I
6477 Aug. 1985	"			"	Shirley J. Simmons et al	1733	937	.00 38,900	Smith Lot 27 Westwood South Sec 2
7455 Aug 30, 1985	"			"	James T. Terry, Jr.	1733	183	.00 34,500	Lot 14, Queen St. King Court
8021 Sept 5, 1985	"			"	Alfred Jackson et al	1734	44	.88 14,579	Lot 55 Newcastle Place The Village Sec I
"	"			"	" " "	1734	44	.00 7,830	
8353 Sept. 9, 1985	"			"	Stephen D. Bishop et al	1734	428	.00 38,900	Lot 141 Westwood Sec. II Smith
8813 Sept 12, 1985	"			"	Pearlean Stewart et al	1735	29	.00 38,900	Lot Stokes Rd.

# INDIRECT or MORTGAGEE Index to Real Estate Mortgages — Greenville County, S. C.

REG. U. S. PAT. OFFICE *Chas McCott* County Indexes Since 1888 An Identifying Trade Mark

 Open at Proper Tab according to First Letter or Letters of Name and refer to Buff Sub-Index sheet for page reference.


COTT FAMILY NAME INDEX No. 75 © 1949  
MADE BY THE COTT INDEX COMPANY, COLUMBUS, OHIO  
SOLD BY WALKER, EVANS & COGSWELL CO., CHARLESTON, S.C.

(3-4)

FILE NUMBER DATE OF RECORD	MORTGAGEES FAMILY NAMES	GIVEN NAMES ABCDEFGHIJ	GIVEN NAMES KLMNO	GIVEN NAMES PQRSTUWXYZ	MORTGAGORS	BOOK	PAGE	Amount	BRIEF DESCRIPTION, LOCATION, ETC. ( Not Warranted )
8892 Sept 12, 1985	United			America States of	Virginia M. Leedy Lts Pts.	1735	169	.00 35,550	Sville Lot 148, Westwood, South Sec. 2
9622 Sept. 19, 1985	"				Woodlot Associates of S. C. 3-25-86	1736	244	.00 1,411,940	7.62 Acre
10331 Sept 24, 1985	"	#31213 cancelled Donna S. Inbarney KMC	Deed BK 1561 et al	States	Milton Trotter III	1249	412		Bid Bond for Gary Brown Agreement affecting Real Estate for for Bid Bond for Gary Brown
10329 Sept 24, 1985	"	Donna S. Inbarney #31201	Deed BK 1561 et al	"	Chas W. Brown	1249	414		Agreement affecting Real Estate for Bid Bond for Gary Brown
10328 Sept 24, 1985	"			et al	Gary Brown	1249	416		Agreement affecting Real Estate for Bid Bond for Gary Brown
10330 Sept 24, 1985	"	Donna S. Inbarney KMC	7-17-86 Deed BK 1561 et al	"	Jana Renee Morgan	1249	418		Agreement affecting Real Estate for Bid Bond for Gary Brown
10174 Sept 24, 1985	"			America States of	Karen O. Burgoyne	1737	136	.00 35,500	Sec. II Sville Lot 149, Westwood South
1126 Oct 1, 1985	"			"	Linda L. Moss	1738	283	.00 28,900	Sville Lot 67 Westwood South Sec. 2
11728 Oct 3, 1985	"	as Beneficiary, et al		"	Doris S. Abercrombie	1739	427	.00 50,000	By Keith Abercrombie Lot 8 Canal rd. (Secure Bond
11784 Oct 4, 1985	"	as Beneficiary, et al		"	Ralph C. Abercrombie	1739	495	.00 50,000	(Secure Bond for William S. Weather) Lot 7 Eastview Dr. Eastview Hpts.
11904 Oct 4, 1985	"	as Beneficiary, et al		"	James L. Mc Kelney	1739	584	.00 75,000	Secure Bond for John Melvin Abercrombie 1 Acre Dubliner Blvd S. C.
11913 Oct 14, 1985	"	as Beneficiary, et al		"	Miriam Ruth Trotter	1739	613	.00 40,000	Secure Bond for John Melvin Abercrombie Lot East Ave.
113110 Oct. 16, 1985	"	as Beneficiary, et al		"	Selecia D. Perryhall	1741	376	.00 28,000	Lot 155 Calman Hpts.
14445 Oct 25, 1985	"			"	Floyd Ellis	1743	165	.00 28,000	Lots B+C
14376 Oct 25, 1985	"			America States of	Stanley E. Young	1743	50	.00 23,500	Lot 64 Chesley Dr. The Village Sec II
" "	"			"	"	1743	50	.00 4,500	"

# INDIRECT or MORTGAGEE Index to Real Estate Mortgages — Greenville County, S. C.

( ) REG. U. S. PAT OFFICE *Chas McCott* County Indexes Since 1888 An Identifying Trade Mark

 Open at Proper Tab according to First Letter or Letters of Name and refer to Buff Sub-Index sheet for page reference.

COTT FAMILY NAME INDEX No. 75 © 1949  
MADE BY THE COTT INDEX COMPANY, COLUMBUS, OHIO  
SOLD BY WALKER, EVANS & COGSWELL CO., CHARLESTON, S.C.

FILE NUMBER DATE OF RECORD	MORTGAGEES FAMILY NAMES	GIVEN NAMES ABCDEFGHIJ	GIVEN NAMES IJKLMNO	GIVEN NAMES PQRSTUVWXYZ	MORTGAGORS	BOOK	PAGE	Amount	BRIEF DESCRIPTION, LOCATION, ETC. ( Not Warranted )
17123 Nov 18, 1985	United			America States of	Jerry M. Green, et al	1747	41	.00 38,900	1 acre Shyne Club Rd.
17609 Nov. 22, 1985	"			"	Harold E. Davis, Jr. et al	1747	691	.00 36,000	Cedar Creek Driv Lot 210 Sunny Slopes, Sec. III.
18046 Nov. 26, 1985	"			"	Jean R. Wilson	1748	294	.40 22,617	Lot 76 Fernleaf Dr. Sunny Slopes Sec. I.
18082 Nov. 26, 1985	"			"	Darrell B. Cooper et al	1748	320	.00 29,345	Lot 204 Cedar Creek Dr. Sunny Slopes Sec. III.
19349 Dec. 9, 1985	"			"	Darrell B. Cooper et al	1750	255	Re-Record .67 29,345	Lot 204 Sunny Slopes Sec. III. Cedar Creek Driv
19519 Dec. 10, 1985	"			"	George K. Todd, et al	1750	498	.00 38,900	South S'ville Lot 138 Sec. 2 Westwood
19657 Dec. 11, 1985	"			Court States District	Frede M. Palander	1750	757	.00	Security Bond for <sup>James</sup> Ronald Willoughby Agreement affecting Real Estate - Court et. al
20035 Dec. 16, 1985	"			America States of	Debra A. Neely	1751	275	.00 31,500	Lot 38 North King Dr. King Road
20089 Dec. 16, 1985	"			America States of	Sherry S. Rosen	1751	349	.00 38,500	Lot 9 Cannon Hills Cannon
21226 Dec. 24, 1985	"			America States of	Joyce A. Kolstad	1753	320	.00 38,000	Lot 49 Westwood Sec. II S'ville
21219 Dec. 24, 1985	"			America States of	Stanley E. Young, et al	1753	360	Re-Record .01 23,500	Lot 64 Chealey Dr. The Villages Sec. I for Orig. See L.E. Ch. 9743 Pg. 50
21488 Dec. 30, 1985	"			"	Mildred D. Sullivan	1753	984	.00 38,900	Lot 143 Westwood South Sec. II



# INDIRECT or MORTGAGEE Index to Real Estate Mortgages — Greenville County, S. C.

REG. U. S. PAT. OFFICE *Chas McColl* County Indexes Since 1888 An Identifying Trade Mark

Open at Proper Tab according to First Letter or Letters of Name and refer to Buff Sub-Index sheet for page reference.

COTT FAMILY NAME INDEX No. 75 © 1949  
MADE BY THE COTT INDEX COMPANY, COLUMBUS, OHIO  
SOLD BY WALKER, EVANS & COGSWELL CO., CHARLESTON, S.C.

(3-1)

FILE NUMBER DATE OF RECORD	MORTGAGEES FAMILY NAMES	GIVEN NAMES ABCDEFGHIJ	GIVEN NAMES JKLMNO	GIVEN NAMES PQRSTUVWXYZ	MORTGAGORS	BOOK	PAGE	Amount	BRIEF DESCRIPTION, LOCATION, ETC. ( Not Warranted )
22820 Jan 9, 1986	United			America States of	Debra A. Neely	Re Record 1755	932	.00 31,500	For Original Rembr 1751 Pg 275 Lot 38 N. Kings Dr. Kings Ct. 3rd Dr
23511 Jan 15, 1986	"			"	Anne R. Justice	1756	798	.00 37,000	Home - Sec III Lot 185 Kuttling Creek rd. Sunny
23666 Jan 16, 1986	"			District State of	William L. Driffin et al	1757	11		Release of lot 13 Staunton Hpts. from Security Agreement for said Bond for Willie Erskine Johnson for Orig. see deed Bk. 1142 pg 408
"	"			"	"	1757	11		
"	"			"	"	1757	11		
24564 Jan 24, 1986	"			America State of	Kenneth B. Watson et al	1757	975	.00 38,000	Sec 5 Sville Austin Tp. Lot 220 Ashdown Rd. Westwood South
24564 Jan 24, 1986	"			"	Dana J. Rucker et al	1757	979	.00 29,000	lot 91 Kings Dr. Kings Ct.
24878 Jan 28, 1986	"			"	E. Richard Taylor	1758	438	.00 54,200	5 parcels Less Pt. O'Neal Sp.
26745 Feb. 13, 1986	"			"	Billy F. Ledford et al	1760	991	.80 108,817	123.48 acs. Bate Ridge Rd. 16.5 acs. DeLude 2g. also
27503 Feb 20, 1986	"			"	John L. Kuykendall, et al	1761	832		Release 45 acs. Reedy Fork Rd for Mortgage REM Bks. 1486 Pg 121 Bk 1588 Pg 709, Bk 1551 Pg 730 Bk 1584 Pg 749
"	"			"	"	1761	832		
"	"			"	"	1761	832		
27567 Feb. 21, 1986	"			"	Lula J. Hyden	1761	977	.28 200,138	253.86 acs. Temp part Plng mt. 2g.
"	"			"	"	1761	977	.82 55,190	
28113 Feb 27, 1986	"			"	Daniel J. Volpe	1762	565	.00 38,500	Sville Lot 111 Westwood South Sec. 2
31159 Mar 25, 1986	"			"	John W. Taylor et al	1766	590	.00 38,900	Sville Lot 50 Westwood South Sec 2



# REVERSE or MORTGAGEE Index to Real Estate Mortgages — Greenville County, S. C.

REG. U. S. PAT. OFFICE *Chas McCarty* County Indexes Since 1888 An Identifying Trade Mark

☞ Open at Proper Tab according to First Letter or Letters of Name and refer to Buff Sub-Index sheet for page reference.

COTT FAMILY NAME INDEX No. 75 © 1949  
MADE BY THE COTT INDEX COMPANY, COLUMBUS, OHIO  
SOLD BY PHOTO COPY SUPPLY, MAULDIN, S. C.

( )

FILE NUMBER	MORTGAGEES	GIVEN NAMES	GIVEN NAMES	GIVEN NAMES	MORTGAGORS	BOOK	PAGE	Amount	BRIEF DESCRIPTION, LOCATION, ETC.
DATE OF RECORD	FAMILY NAMES	ABCDEFGHIJ	IJKLMNOP	QRSTUVWXYZ					( Not Warranted )
43597 June 26, 1986	United			America States of	Yorkshire Properties, Inc.	1785	405	8,100	Village" Sec. 1 Lot 28, Canterbury St. "The
43597 June 26, 1986	"			" "	Yorkshire Properties, Inc.	1785	409	12,150	Village" Sec. 1 Lot 3, Canterbury St. "The
43597 June 26, 1986	"			" "	Yorkshire Properties, Inc.	1785	413	9,450	Village" Sec. 1 Lot 69, Chesley Dr. "The
43597 June 26, 1986	"			" "	Yorkshire Properties, Inc.	1785	417	7,200	Friendship Hgts. Blk. A Lot 17, Friendly St.,
43597 June 26, 1986	"			" "	Yorkshire Properties, Inc.	1785	421	9,000	Lot, Woodside Ave., Ft. Inn
711 July 3, 1986	"			-	Donald R. Leamer et al	1787	326	11,400	Lot 72 "Old. Selma Shoals"
5543 Aug 7, 1986	"			---	Billy F. Ledford et al	1794	556		Release 10.6 Acre Pine Rd. Bate of for mtg. see Rem. Blk. 1059 pg. 125 Blk 1059 pg. 129 & 1271 pg. 121
5612 Aug 8, 1986	"			"	Billy F. Ledford et al	1794	604	12,900	13.2 acre Bate of
7011 Aug 19, 1986	"			"	McNulty Real Estate, Inc	1796	382	60,000	Lot Augusta St
9915 Sept 8, 1986	"			"	Maurice Everette Camp et al	1800	578		Rem. book 1525 ps 694 Release .95 acres. For mtg. see
13815 Oct 3, 1986	"			"	Belinda Le Pettit Bate	1806	212	38,500	Lot 61 Westwood Sec 7 Sville
13666 Oct 3, 1986	"			"	Deanne M. Deuret	1805	973	15,810	Lot 159 Westwood Sec 7 Sville
19260 Nov 11, 1986	"			"	Lina M. South	1814	750	40,500	Lot 132 Westwood South Sec II

# REVERSE or MORTGAGEE Index to Real Estate Mortgages — Greenville County, S. C.

REG. U. S. PAT OFFICE *Chas McCott* County Indexes Since 1888 An Identifying Trade Mark

Open at Proper Tab according to First Letter or Letters of Name and refer to Buff Sub-Index sheet for page reference.

COTT FAMILY NAME INDEX No. 75 © 1949  
MADE BY THE COTT INDEX COMPANY, COLUMBUS, OHIO  
SOLD BY PHOTO COPY SUPPLY, MAULDIN, S. C.

FILE NUMBER DATE OF RECORD	MORTGAGEES FAMILY NAMES	GIVEN NAMES ABCDEFGHIJ	GIVEN NAMES JKLMNO	GIVEN NAMES PQRSTUVWXYZ	MORTGAGORS	BOOK	PAGE	Amount	BRIEF DESCRIPTION, LOCATION, ETC. ( Not Warranted )
19643 Nov. 13, 1986	United			America States of	Deborah L. Wald	1815	137	.00 40,500	Lot 131 Westwood South Sec II Sec 3
20625 Nov 19, 1986	"			" "	Clarence Bowers <i>etal</i>	1816	614	.00 36,500	Lot 203 Sunny Slopes
26557 Dec 24, 1986	"			" "	Deborah H Childs	1824	728	.00 38,444	5 acs Lot 54 Westwood South Sec II
27190 Dec 30, 1986	"			" "	Robert E. Jackson	1825	845		Inty. on Rem. Ch. 1642 pp. 197 Release 2 Parcels Other 7.
29863 Jan 16, 1987	"			" "	Broadus E. Bobo <i>etal</i>	1829	961	.00 35,000	Lot 3 Dix Rd
30928 Jan 27, 1987	"			" "	Doris E. Collins	1831	977	.00 38,500	5 acs Lot 40 Westwood South Sec II
36349 Mar 6, 1987	"			" "	Lewis R. Huppstetter <i>etal</i>	1842	1	.00 20,500	Estates Sec II Lot 80 Carriage Court Bonham
37446 Mar 12, 1987	"			" "	Phillip J. Hyder	1843	319		Mtg on Rem Ch 1556 pp 279 + Record 1537 Release 22 acres = pt tract 4 Sec
39840 Mar 25, 1987	"			" "	Debbie A. Sproun	1847	87	.00 37,000	Lot 17 Sunny Slopes Sec II
40270 Mar 27, 1987	"			" "	Edward B. Mychko <i>etal</i>	1847	715	.00 37,420	Parcel Austin 7 p
43344 Apr 15, 1987	"			" "	Jeri L. Haen	1852	759	.00 37,500	Sec 2 Lot 109 Westwood South
44097 Apr 16, 1987	"			" "	Manuel Rinera <i>etal</i>	1853	160	.00 37,000	Sec Austin 2 p Lot 52 Sullwood Arch Westwood
44303 Apr 17, 1987	"			" "	Debbie A. Sproun	1853	474	.00 37,000	Lot 17 Sunny Slopes Sec II
44379 Apr 17, 1987	"			" "	Jerry W. English <i>etal</i>	1853	619	.00 16,290	Lot 8 Clear View Cr.
46408 Apr 29, 1987	"			" "	Lisa F. Durland <i>etal</i>	1856	627	.00 38,292	Clear View Ave Lot 98 Westwood South
"	"			" "	" "	1856	627	.00 2,330	

# REVERSE or MORTGAGEE Index to Real Estate Mortgages — Greenville County, S. C.

REG. U. S. PAT. OFFICE *Cott* County Indexes Since 1888 An Identifying Trade Mark

Open at Proper Tab according to First Letter or Letters of Name and refer to Buff Sub-Index sheet for page reference.

COTT FAMILY NAME INDEX No. 75 © 1949  
MADE BY THE COTT INDEX COMPANY, COLUMBUS, OHIO  
SOLD BY PHOTO COPY SUPPLY, MAULDIN, S. C.

( )

FILE NUMBER DATE OF RECORD	MORTGAGEES FAMILY NAMES	GIVEN NAMES ABCDEFGHIJ	GIVEN NAMES JKLMNOPQ	GIVEN NAMES RSTUVWXYZ	MORTGAGORS	BOOK	PAGE	Amount	BRIEF DESCRIPTION, LOCATION, ETC. ( Not Warranted )
47698 May 6, 1987	United			America States of	Erastus G. Bonham <sup>et al</sup>	1858	485	31,500	Lot 8 Dycamore Dr
52149 May 28, 1987	"			"	William W. Schell, Jr.	1864	314	35,400	Lot 47 Westwood South Dirch
52444 May 29, 1987	"			" <sup>et al</sup>	Blue Ridge Electric Corp Inc.	1864	798	75,000.00	George Perkins & Spitz Coys Ltd Property Anderson, Greenville Sec. 2
56239 June 17, 1987	"			"	William W. Schell, Jr. <sup>et al</sup>	1869	622	35,400	Lot 47 Westwood South
1498 July 8, 1987	"			"	Steve B. Jattyned <sup>et al</sup>	1875	162	8,400.00	Lot 73 Florence W. Hunter Dr.
1692 July 9, 1987	"			"	Yorkshire Properties, Inc.	1875	347	8,550	The Village Sec I Lot 55 Newcastle Place
1998 July 10, 1987	"			"	Richard E. Carver, Jr. <sup>et al</sup>	1875	690	35,000	Lot 30 Ebenezer Dr
2787 July 16, 1987	"			"	Dorothy Jean Hall <sup>et al</sup>	1876	684	10,046	Lot 6 Edgewood Dr
5825 July 31, 1987	"			"	Ann F. Regensburger	1880	320	38,500	Lot 109 Westwood Sec II Austin Dr.
7093 Aug 7, 1987	"			"	Denise L. McCloud	1881	843	36,000	Lot 28 Sunny Ridge Sec I Rowland Km Bk. 1584 # 900
9299 Aug 21, 1987	"			"	E. Richard Taylor, Jr. <sup>et al</sup>	1884	489		Release 6.2.28 acre for mty see
12022 Sept 8, 1987	"	<i>Created Annie S. Lankford 11-7-96</i>		<i>District Court State # 78944</i>	<i>Evelyn Lee Menged Lot BK 174-895</i>	1304	565		Agreement to Inquit Property for David Menged Case # 87-227 Lot 90, 91 + 92 White Estate
"	"	<i>Created Annie S. Lankford 11-7-96</i>		<i>District Court State # 78944</i>	<i>Evelyn Lee Menged</i>	1304	565		
12021 Sept 8, 1987	"			<i>District Court State</i>	<i>Evelyn Lee Menged</i>	1304	567		Agreement to Inquit Property for David Menged Case # 87-227 Lot 93 White Estate
"	"			"	"	1304	567		

# REVERSE or MORTGAGEE Index to Real Estate Mortgages — Greenville County, S. C.

REG. U. S. PAT. OFFICE *Chester McCott* County Indexes Since 1888 An Identifying Trade Mark

 Open at Proper Tab according to First Letter or Letters of Name and refer to Buff Sub-Index sheet for page reference.

COTT FAMILY NAME INDEX No. 75 © 1949  
MADE BY THE COTT INDEX COMPANY, COLUMBUS, OHIO  
SOLD BY PHOTO COPY SUPPLY, MAULDIN, S. C.

FILE NUMBER DATE OF RECORD	MORTGAGEES FAMILY NAMES	GIVEN NAMES ABCDEFGH	GIVEN NAMES IJKLMNO	GIVEN NAMES PQRSTUVWXYZ	MORTGAGORS	BOOK	PAGE	Amount	BRIEF DESCRIPTION, LOCATION, ETC. ( Not Warranted )
13514 Sept 17, 1987	United			America States of	John A. Bryant <sup>et al</sup>	1889	485	37,360 <sup>.00</sup>	Lot 573 Westwood
"	"			"	"	1889	485	3,140 <sup>.00</sup>	See VI
17215 Oct 9, 1987	"			"	Deris P. Bennett	1893	888	26,530 <sup>.00</sup>	Lot 165 Angluwood Dr
"	"			"	"	1893	888	12,324 <sup>.62</sup>	
17901 Oct 15, 1987	"			"	Matthew W. Driscoll <sup>et al</sup>	1894	807	31,500 <sup>.00</sup>	See VI Diville Austin Sp. Lot 670 Larchwood Dr. Westwood
18769 Oct 24, 1987	"			"	Thomas R. Bell <sup>et al</sup>	1895	780	38,500 <sup>.00</sup>	Capella Court Lot 19 Coachmen Est. See VI
18937 Oct 22, 1987	"	Companie	Financial Corp.	America States of	Mary M. Zook	1895	928	9,800 <sup>.00</sup>	See VI Lot 129 Brownwood Dr. Oak Crest
23241 Nov 12, 1987	"			"	Cynthia W. Oliver	1899	809	37,000 <sup>.00</sup>	Bubbling Creek Dr Lot 176 Sunny Slopes
25074 Nov. 25, 1987	"			"	Larry L. Childers	1902	184	22,375 <sup>.75</sup>	Lot 680 yellow wood Dr. Westwood Sect 4 See VI
27145 Dec 10, 1987	"			"	Yorkshire Properties Inc.	1904	747	8,100 <sup>.00</sup>	See I Lot 46 Newcastle Place
27992 Dec 16, 1987	"			"	Larry L. Childers	1905	772	22,375 <sup>.75</sup>	Lot 680 Austin Sp. Jan
"	"			"	"	1905	772	18,500 <sup>.00</sup>	Mtg. re Bk Jan Mtg see Bk 1902 pg 184
28939 Dec 22, 1987	"			"	Karen L. Collins	1906	927	38,500 <sup>.00</sup>	Austin Sp. Simpsonville Lot 362 Westwood
31446 Jan 14, 1988	"			"	Karen L. Collins	1910	68	38,500 <sup>.00</sup>	Lot 362 Westwood Austin Sp. Simpsonville Jan Mtg re Bk
"	"			"	"	1910	68		1906 pg 927

# REVERSE or MORTGAGEE Index to Real Estate Mortgages — Greenville County, S. C.

REG. U. S. PAT. OFFICE *Chas McCott* County Indexes Since 1888 An Identifying Trade Mark

Open at Proper Tab according to First Letter or Letters of Name and refer to Buff Sub-Index sheet for page reference.

COTT FAMILY NAME INDEX No. 75 © 1949  
MADE BY THE COTT INDEX COMPANY, COLUMBUS, OHIO  
SOLD BY PHOTO COPY SUPPLY, MAULDIN, S. C.

( )

FILE NUMBER DATE OF RECORD	MORTGAGEES FAMILY NAMES	GIVEN NAMES ABCDEFGH	GIVEN NAMES IJKLMNO	GIVEN NAMES PQRSTUVWXYZ	MORTGAGORS	BOOK	PAGE	Amount	BRIEF DESCRIPTION, LOCATION, ETC. ( Not Warranted )
32225 Jan 24, 1988	United			America States of	Donald J. Reynolds	1911	172	17,950 <sup>.00</sup>	Lot 15 Sunny Slopes
"	"			"	" "	1911	172	19,050 <sup>.00</sup>	
34189 Feb 4, 1988	"			"	E. Richard Taylor Jr.	1913	420		Rembk. 1584 pp 980 Release 170.76 ac for mtg see 88-499
35015 Feb 11, 1988	"			"	Frank D. Ferguson et al	✓	✓	✓	2 tracts - 56 ac. Green Springs Rd.
35021 Feb 11, 1988	"			"	Frank D. Ferguson et al	1914	286	138,835 <sup>.06</sup>	also 17.44 ac. Oval Sp. 41 ac. Jews Ridge Rd.
35022 Feb 11, 1988	"			"	William C. Bright	1914	290	32,324 <sup>.89</sup>	Tract 1 = 30.05 ac. Rotherford Rd. less acreage & Tract 2 =
"	"			"	" "	1914	290	20,477 <sup>.25</sup>	23 ac. Highland Sp. Slope, sub'd sec III
35438 Feb 15, 1988	"			"	Izzat M. Khalil et al	1914	975	38,000 <sup>.00</sup>	Lot 166 Bridwell Rd. Sunny 88-587
36013 Feb 19, 1988	"			the Sec. of HUD acting through States of Amer.	Seniors Housing Corp. Greenville Urban League	✓	✓	✓	2 tracts - see Financing Statement
40170 Mar 18, 1988	"			America States of	Steven B. Stevens et al	1920	264	38,000 <sup>.00</sup>	sub'd sec III Lot 123 Fernley Dr. Sunny Slopes
44452 April 15, 1988	"	Companies	Financial Corp.	America et al States of	Julius C. Bowens et al	1925	361	17,400 <sup>.00</sup>	Lot 16 Manning St
45128 Apr 20, 1988	"			"	Lauren Electric Cooperative Inc.	1926	286		Release lot 2 Anderson Sedge Rd. Butler Sp. also transmission equipment etc. see SA 1458 pp 903
"	"			"	"	1926	286		Dempsonville Sec. II
46359 Apr 27, 1988	"			America States of	Juanita E. Davis	1927	992	40,000 <sup>.00</sup>	Lot 177 Westwood South
46883 Apr 29, 1988	"			"	" "	1928	863	31,922 <sup>.80</sup>	Lot 212 Willow Branch Rd.
"	"			"	" "	1928	863	8,970 <sup>.00</sup>	Westwood South Sec. 2
"	"			"	" "				
				Over					

# REVERSE or MORTGAGEE Index to Real Estate Mortgages — Greenville County, S. C.

REG. U. S. PAT OFFICE *Chas. McCott* County Indexes Since 1888 An Identifying Trade Mark

Open at Proper Tab according to First Letter or Letters of Name and refer to Buff Sub-Index sheet for page reference.

COTT FAMILY NAME INDEX No. 75 © 1949 MADE BY THE COTT INDEX COMPANY, COLUMBUS, OHIO SOLD BY PHOTO COPY SUPPLY, MAULDIN, S. C.

FILE NUMBER DATE OF RECORD	MORTGAGEES FAMILY NAMES	GIVEN NAMES ABCDEFGH	GIVEN NAMES IJKLMNO	GIVEN NAMES PQRSTUVWXYZ	MORTGAGORS	BOOK	PAGE	Amount	BRIEF DESCRIPTION, LOCATION, ETC. ( Not Warranted )
52553 May 27, 1988	United			<i>America States</i>	<i>John I. Sprague et al</i>	1935	387	26,810	Lot 255 Westwood
"	"			"	"	1935	387	13,092	Austin sp.
54069 June 6, 1988	"			"	<i>Rosevelt Smith et al</i>	1937	720	15,750	Lot Howard Dr near
"	"			"	"	1937	720	9,000	Mountain Inn
55591 June 15, 1988	"			"	<i>Reedy Run Development Corp.</i>	1939	595		Mtg assign to Comprehensive
"	"			"	"	1939	595		Foreclosure Service Corp. for mtg see bk 1501 pg 89
57543 June 24, 1988	"			"	<i>Christy Z. Rensick</i>	1941	994	40,000	Valleybrook Sec I Lot 1 Deer Creek Dr.
242 July 1, 1988	"			"	<i>Saluda Run Electric Coop Inc</i>	1944	78	5,000,000.00	Property in York Counties Right & interest in easement, also
2418 July 14, 1988	"			"	<i>Dorothy Ann Bailey</i>	1946	779	41,500	Fairview sp. Fountain Inn Lot 16 Sunset Heights
2504 July 14, 1988	"			"	<i>Michael D. Matthews et al</i>	1946	878	4,250	Lot 66 Carriage Dr, Coachman
"	"			"	"	1946	878	33,709	Estate Sec 2.
2977 July 18, 1988	"			"	<i>Christopher S. McIntosh et al</i>	1947	441	39,000	Lot 28 Blue Ridge Dr
3267 July 19, 1988	"			"	<i>Bluford Embrey Jr. et al</i>	1947	748	36,000	Valley Brook Sub. Lot 44 Pine Valley Rd
3424 July 20, 1988	"			"	<i>Woodcreek Apts of Simila a limited Pta.</i>	1947	908	1,472,500	Simpsonville 4.00 acres Woodcreek Apts
6231 Aug 3, 1988	"			"	<i>Maurie Everett Camp</i>	1951	677		For mtg see Bk 1525 pg 694 Release 0.97 acres also 0.99 acres
6524 Aug 4, 1988	"			"	<i>John A McNeely</i>	1951	968	60,000	+ Burgess School Rd, Partridge Hill Lots 6, 7, 8, 11, 12, 13 + 14 Augusta Rd



# REVERSE or MORTGAGEE Index to Real Estate Mortgages — Greenville County, S. C.

REG. U. S. PAT. OFFICE *Chas McCott* County Indexes Since 1888 An Identifying Trade Mark

Open at Proper Tab according to First Letter or Letters of Name and refer to Buff Sub-Index sheet for page reference.

COTT FAMILY NAME INDEX No. 75 © 1949  
MADE BY THE COTT INDEX COMPANY, COLUMBUS, OHIO  
SOLD BY PHOTO COPY SUPPLY, MAULDIN, S. C.

( )

added 11-22-88  
 added 11-22-88  
 added 11-22-88

FILE NUMBER DATE OF RECORD	MORTGAGEES FAMILY NAMES	GIVEN NAMES ABCDEFGH	GIVEN NAMES IJKLMNO	GIVEN NAMES PQRSTUVWXYZ	MORTGAGORS	BOOK	PAGE	Amount	BRIEF DESCRIPTION, LOCATION, ETC. ( Not Warranted )
7470 Aug 10, 1988 7067	United			District Court of S.C. The States of America	<i>et al</i> David P. Farley	1334	548		See See West Pt. 1729 pg 489 Cancellation of + Release of Property
Aug 8, 1988 8022	"			States of America	Bob R. Jones <i>et al</i>	1952	587	23,400	Lot 3 Blue Ridge Heights Sub
Aug 12, 1988 10350	"			States of America	Basil J. Harris <i>et al</i>	1953	564	39,500	Sec. II. Lot 163 Sunny Slopes Sub B.
Aug 26, 1988 10349	"			States of America	Mildred A. Rosemond	1956	538		Ave + Long Hill Pleasant Valley Sec 1 Security Bond Lot 160 Potomac Brow St.
Aug 26, 1988 10348	"			States of America	Mildred A. Rosemond	1956	541		Security Bond Lots 12 + 25
Aug 26, 1988 10347	"			States of America	Lizzie Hall	1956	544		Security Bond Lot 7 Orogen Rd Spartanburg Rd. also at lot 2
Aug 26, 1988 11973	"			States of America	Lizzie Hall	1956	547		Security Bond Lot 3 Old
Sept 6, 1988 12598	"			States of America	Barry W. Kilburn <i>et al</i>	1958	741	39,000	Lot 161 Westwood Sec II
Sept 9, 1988	United			State of America	J. V. Howie	1959	454		Mtg assign The U.S. Dept of Housing + Urban Dev. For mtg see Bk 1448 pg 224 + Bk 1465 pg 936
"	"			"	"	1959	454		
"	"			"	"	1959	454		
13433 Sept 14, 1988 15861	"			States of America	Robert C. Settles, <i>et al</i>	1960	483	150,000	Lot West Washington St.
Sept 28, 1988	"			States of America	Henry R. Brown <i>et al</i>	1963	177		Mtg assign Comprehensive Foreclosure Ass Corp. For mtg see Bk 1465 pg 823 + Record Bk 1467 pg 829
"	"			"	"	1963	177		
"	"			"	"	1963	177		
9288 Aug 23, 1988 9800	"			States of America	The Portals, Inc	✓	✓	✓	88-2762 Page 815 Futures - See 7d (R.E.M. Book) 1955
Aug 23, 1988	"			States of America	The Portals Inc.	1955	815	644,500	St. 3.081 acres Pickett St + Laurel

# REVERSE or MORTGAGEE Index to Real Estate Mortgages — Greenville County, S. C.

REG. U. S. PAT. OFFICE *Chas McCott* County Indexes Since 1888  
An Identifying Trade Mark

Open at Proper Tab according to First Letter or Letters of Name and refer to Buff Sub-Index sheet for page reference.

COTT FAMILY NAME INDEX No. 75 © 1949  
MADE BY THE COTT INDEX COMPANY, COLUMBUS, OHIO  
SOLD BY PHOTO COPY SUPPLY, MAULDIN, S. C.

FILE NUMBER DATE OF RECORD	MORTGAGEES FAMILY NAMES	GIVEN NAMES ABCDEFGHIJ	GIVEN NAMES JKLMNOPQ	GIVEN NAMES RSTUVWXYZ	MORTGAGORS	BOOK	PAGE	Amount	BRIEF DESCRIPTION, LOCATION, ETC. ( Not Warranted )
19121 Oct 17, 1988	United			America States of	Deborah B. Richard	1967	181	.00 40,000	Fountain Ann Lot 25 Blue Ridge Ave
20566 Oct 26, 1988	"			America States of	Rita M. Benson	1968	778	.00 38,500	Kirksey Ct Lot 214 Sunny Slopes Sec III
20709 Oct 27, 1988	"			America States of	William J. Morris III	1968	995	.00 28,500	Ann Lot Hillmans At Fountain
20704 Oct 27, 1988	"			America States of	Manuel G. Hurst <sup>itd</sup>	1969	1	.00 38,000	Lot 4 Clearview Cir
20947 Oct 28, 1988	"			America States of	Robert E. Searle <sup>itd</sup>	1969	393	.00 112,310	39.52 acrs S.C Hwy 418 + Hopkins Av Oakland Sp. less average also tract A = 96.44 acrs Oakland Sp
" 20966 Oct 28, 1988	"			America States of	James A. Jete <sup>itd</sup>	1969	425		For Mtg see Bk 1140 pg. 37 Release 0.3 acrs Woodville Rd.
21769 Nov 2, 1988	"			America States of	Eugene Raymond Adair <sup>itd</sup>	1970	487		Mortg Assign to Comprehensive Foreclosure Service Corp a Debaron Corp For Mtg see Bk 1466 pg 58
" 25160 Nov 22, 1988	"			"	Robert A Cook <sup>itd</sup>	1974	84	.67 42,954	Westwood Spott, Austin Sp Lot 254 Shagbark Court
25820 Nov 29, 1988	"			America States of	Quanda B. Bunside	1974	905	.41 29,524	Lot 190 Bubbling Creek Dr Sunny Slopes Sec III
" 26387 Dec 1, 1988	"			"	"	1974	905	.00 12,470	
" 26416 Dec 1, 1988	"			America States of	Paul R. Hedford <sup>itd</sup>	1975	637		Subordination For Mtg see Bk 1495 pg. 314 + Re-Record Bk 1652 pg. 114 + Bk 1975 pg. 632 1319 pg 401 + Bk 1975 pg. 632
27508 Dec 8, 1988	"			"	Paul Ray Hedford <sup>itd</sup>	1975	637		Subordination For Mtg see Bk
	"			America States of	Hugh Z. Taylor <sup>itd</sup>	1976	983	.00 66,500	O'Neil Dr. 44 acrs Wings Rd.

# REVERSE or MORTGAGEE Index to Real Estate Mortgages — Greenville County, S. C.

REG. U. S. PAT. OFFICE *Chas McCorkle* County Indexes Since 1888 An Identifying Trade Mark

☞ Open at Proper Tab according to First Letter or Letters of Name and refer to Buff Sub-Index sheet for page reference.

COTT FAMILY NAME INDEX No. 75 © 1949  
MADE BY THE COTT INDEX COMPANY, COLUMBUS, OHIO  
SOLD BY PHOTO COPY SUPPLY, MAULDIN, S. C. ( )

FILE NUMBER DATE OF RECORD	MORTGAGEES FAMILY NAMES	GIVEN NAMES ABCDEFGH	GIVEN NAMES IJKLMNO	GIVEN NAMES PQRSTUVWXYZ	MORTGAGORS	BOOK	PAGE	Amount	BRIEF DESCRIPTION, LOCATION, ETC. ( Not Warranted )
29367 Dec. 20, 1988	United			America State of	Associates, A. Ltd. Pts. Mountain Inn Housing	1979	77	1,377,500 <sup>.00</sup>	Fountain Inn 4.40 Acre Valley View Dr
29439 Dec. 20, 1988	"			America State of	Patricia K. Duskett	1979	245	19,810 <sup>.00</sup>	Lot 71 Barley Dr Sunny Homes Sub. Sec. I
" "	"			"	"	1979	245	19,584 <sup>.85</sup>	"
130418 Dec. 28, 1988	"			America State of	Bell J. Davis	1980	526	5,780 <sup>.00</sup>	Lot 153 Westwood South Sub Sec. II Austin Sp. Simpsonville
" "	"			"	"	1980	526	35,220 <sup>.00</sup>	"
13 Jan 3, 1989	"			America State of	Zeroy Swain <sup>std</sup>	1981	346	5,400 <sup>.00</sup>	lot 16 S.C. Hwy 415 Paris View Sub. Sec. I
" "	"			"	"	1981	346	36,093 <sup>.45</sup>	"
1133 Jan 9, 1989	"			America <sup>std</sup> State of	Carolina Balvanizing Corp.	1982	520		Notice of Fed Lien 23.5 Acre Traveler Rest
1133 Jan 9, 1989	"			Environmental Protection <sup>std</sup> State of	Carolina Balvanizing Corp.	1982	520		Notice of Fed Lien 23.5 Acre Traveler Rest
2281 Jan 17, 1989	"			America State of	Reid D. Lewis <sup>std</sup>	1983	931		Release Pt tract 3 = 10 acre Highland Sp. and tract = 10.0 Acre for Mtg see Ch 1598 ps 362
" "	"			"	"	1983	931		"
2281 Jan 17, 1989	"			America State of	Reid D. Lewis <sup>std</sup>	1983	931		Release Pt tract 3 = 10 acre Highland Sp. and tract = 10.0 Acre for Mtg see Ch 1720 ps 416
" "	"			"	"	1983	931		"
3326 Jan 24, 1989	"			"	Ltd. Pts. Holly Springs Townhouses	✓	✓	✓	89-293 Fitteses - see 25
3327 Jan 24, 1989	"			America State of	Ltd Pts. Holly Springs Townhouses	1985	90	1,499,690 <sup>.00</sup>	5.77 acre Wilhelm Winter Dr Holly Springs Townhouses
" "	"			"	"	1985	90		Traveler Rest & also Easement

# REVERSE or MORTGAGEE Index to Real Estate Mortgages — Greenville County, S. C.

REG. U. S. PAT. OFFICE *Chas McCott* County Indexes Since 1888 An Identifying Trade Mark

 Open at Proper Tab according to First Letter or Letters of Name and refer to Buff Sub-Index sheet for page reference.

COTT FAMILY NAME INDEX No. 75 © 1949  
MADE BY THE COTT INDEX COMPANY, COLUMBUS, OHIO  
SOLD BY PHOTO COPY SUPPLY, MAULDIN, S. C.

FILE NUMBER DATE OF RECORD	MORTGAGEES FAMILY NAMES	GIVEN NAMES ABCDEFGHIJ	GIVEN NAMES JKLMNO	GIVEN NAMES PQRSTUVWXYZ	MORTGAGORS	BOOK	PAGE	Amount	BRIEF DESCRIPTION, LOCATION, ETC. ( Not Warranted )
6328 Feb 10, 1989 9651	United			America States of	Jeard L. Burk <sup>et al</sup>	1988	315	40,500	Lot Forest Dr
Mar 1, 1989 11659	"			America States of	Elizabeth A. Ferguson	1991	503	42,500	Centerburg Sub. Sec. II Lot 23 Fourth Bay St.
Mar 17, 1989 12330	"			America States of	Nancy A. Wianiewski St Charles A. Carson Jr. <sup>et al</sup>	1994	184	42,000	Lot 24 Ebenezer Hgts Sunny Slopes Sub. Sec. I
Mar 22, 1989 13863	"			America States of	Charles A. J. Carson Jr.	1994	960	41,500	Lot 20 Rowood Dr.
Mar 31, 1989	"			America States of	Johnny T. Green, Sr. <sup>et al</sup>	1997	028	34,000	Lot 10 Hellams Mt. Est Friendship Heights Sub.
"	"			"	"	1997	028	1,470	
14433 Apr 4, 1989 16880	"			America States of	Isaac LaBoerd <sup>et al</sup>	1997	839	40,000	0.50 acre Plat Bk 12-I Pg. 60
Apr 19, 1989 17177	"			America States of	Daye S. Jordan	2000	608	42,500	Lot 138 Sunny Slopes Sec II
Apr 21, 1989 19723	"			America States of	Jeanne C. Seymour	2000	902	39,500	Lot 34 Coachman Ests Forest Dr
May 5, 1989 20404	"			America States of	Richard C. Paulley <sup>et al</sup>	2003	946	41,500	0.41 acre Pine Creek +
May 10, 1989 21803	"			America States of	Anthony J. Cline	2004	598	27,000	Lot 119 Marietta Hgts Bridge Rd 2nd Mtg on Bl 15.25 pg 694
May 19, 1989 26320	"			America States of	Maurice Eunell Camp <sup>et al</sup>	2006	064		Release 1.66 acres Dunham
Jun 16, 1989	"			America States of	Angela Y. Keller	2011	348	8,490	Lot 166 Westwood South Sub Sec II
"	"			"	"	2011	348	35,162	
29429 July 6, 1989	"			America States of	Wayne R. Cogdill <sup>et al</sup>	2015	19	28,500	Lot 73 Addition to Silver Shoals

over)

# INDIRECT or MORTGAGEE Index to Real Estate Mortgages — Greenville County, S. C.

REG. U. S. PAT. OFFICE *Chem-Lite* County Indexes Since 1888 An Identifying Trade Mark

Open at Proper Tab according to First Letter or Letters of Name and refer to Buff Sub-Index sheet for page reference.

COTT FAMILY NAME INDEX No. 75 © 1949  
MADE BY THE COTT INDEX COMPANY, COLUMBUS, OHIO  
SOLD BY PHOTO COPY SUPPLY, MAULDIN, S. C.

( )

FILE NUMBER DATE OF RECORD	MORTGAGEES FAMILY NAMES	GIVEN NAMES ABCDEFGH	GIVEN NAMES IJKLMNO	GIVEN NAMES PQRSTUVWXYZ	MORTGAGORS	BOOK	PAGE	Amount	BRIEF DESCRIPTION, LOCATION, ETC. ( Not Warranted )
31987 July 21, 1989	United			America States of	Sherry Z. Blessingsome	2017	743	.44 38,003	Lot 74 Westwood South Sub Sec. II
" "	"			" "	" "	2017	743	.00 6,070	"
32780 July 26, 1989	"			" "	Calvin H. Ridgeway <sup>et al</sup>	2018	635	.89 58,800	9.45 acres Jenkins Bridge Rd Rest
33165 July 28, 1989	"			" "	Jamie E. Davis	2019	118	.00 37,900	Lot Henderson St Traveled Dunleaf Dr
33816 Aug 1, 1989	"			" "	Brian D. Hickman <sup>et al</sup>	2019	985	.00 40,000	Lot 97 Sunny Slopes 89-2631 See Ex A+B
34221 Aug 3, 1989	" <i>the</i>			States of America	Thurston Motor Lines, Inc.			✓ ✓ ✓	2 pictures - tract 7.52 ac - I 385 + I 85
34224 Aug 3, 1989	" <i>the</i>			States of America	Thurston Motor Lines Inc.	2020	510	.80 13,183.00	7.52 acres Butler Sp also property in Darlington + Lepington Counties
" "	"			" "	" "	2020	510		"
35807 Aug 11, 1989	"			States of America	William A. McCarty Jr.	2022	173	.00 14,490	Lot 43 Pinonwood Dr
" "	"			" "	" "	2022	173	.72 29,007	"
35625 Aug 11, 1989	"			America States of	Eugene Raymond Adair	2021	999		Mtg assign Comprehensive Disclosure Services Corp. See Mtg on Bk 1466 pg 58
" "	"			" "	" "	2021	999		"
37360 Aug 22, 1989	"			America States of	Mary A. Carter	2023	943	.00 24,420	Lot 577 Westwood Sub Austin Sp. Sec. II Simpsonville
" "	"			" "	" "	2023	943	.76 19,571	"
39236 Aug 31, 1989	"			America States of	Jack D. Duckam <sup>et al</sup>	2026	4	.00 77,500	Lot 6 White Oak Hills PH11-B
39219 Aug 31, 1989	"			America States of	Winnis M. Doucet	2025	987		Subordination of Mtg in Bk 1805 pg 973 to Right of way in Deed Bk 1362 pg 473
" "	"			" "	" "	2025	987		"

# INDIRECT or MORTGAGEE Index to Real Estate Mortgages — Greenville County, S. C.

REG. U. S. PAT. OFFICE *Chas. McClure* County Indexes Since 1888 An Identifying Trade Mark

 Open at Proper Tab according to First Letter or Letters of Name and refer to Buff Sub-Index sheet for page reference.

COTT FAMILY NAME INDEX No. 75 © 1949  
MADE BY THE COTT INDEX COMPANY, COLUMBUS, OHIO  
SOLD BY PHOTO COPY SUPPLY, MAULDIN, S. C.

FILE NUMBER DATE OF RECORD	MORTGAGEES FAMILY NAMES	GIVEN NAMES ABCDEFGHIJ	GIVEN NAMES KLMNO	GIVEN NAMES PQRSTUVWXYZ	MORTGAGORS	BOOK	PAGE	Amount	BRIEF DESCRIPTION, LOCATION, ETC. ( Not Warranted )
39221 Aug 31, 1989	United			America States of	Meris P. Bennett	2025	983		Subordination of mty in Bk 1893 pg 888 to right of way in Deed Bk 1362 pg 455
"	"			"	" "	2025	983		
39222 Aug 31, 1989	"			America States of	James E. Fisher <sup>et al</sup>	2025	981		Subordination of mty in Bk 1200 pg 179 to right of way in Deed Bk 1362 pg 455
"	"			"	" "	2025	981		
39220 Aug 31, 1989	"			America States of	John R. Duzgale	2025	985		Subordination of mty in Bk 1194 pg 75 to right of way in Deed Bk 1362 pg 469
"	"			"	" "	2025	985		
39218 Aug 31, 1989	"			America States of	Ronnie W. Pennington <sup>et al</sup>	2025	989		Subordination Agreement for mty in Bk 1429 pg 24 + right of way in Deed Bk 1362 pg 473
"	"			"	"	2025	989		
39436 Sept 1, 1989	"			America States of	S/a Rosa A. Jones Rosa Ann Jones	2026	227	5,800	Pt. 15 + pt lot 47 corner Rd. Chick Springs Jr.
"	"			"	" "	2026	227	18,000	
40365 Sept 7, 1989	"			America States of	Mildred B. Holden	2027	244	18,200	Lot 3 Ebenzer Heights Sub.
"	"			"	" "	2027	244	19,000	
"	"			"	" "	2027	244	23,990	
40388 Sept 7, 1989	"			America States of	John P. Stewart <sup>et al</sup>	2027	286		Subordination Agreement for mty in Bk 1200 pg 449 + right of way in Deed Bk 1365 pg 907
"	"			"	" "	2027	286		

(over)

# INDIRECT or MORTGAGEE Index to Real Estate Mortgages — Greenville County, S. C.

REG. U. S. PAT. OFFICE *Chem-Lock* County Indexes Since 1888 An Identifying Trade Mark

 Open at Proper Tab according to First Letter or Letters of Name and refer to Buff Sub-Index sheet for page reference.

COTT FAMILY NAME INDEX No. 75 © 1949  
MADE BY THE COTT INDEX COMPANY, COLUMBUS, OHIO  
SOLD BY PHOTO COPY SUPPLY, MAULDIN, S. C.

( )

FILE NUMBER DATE OF RECORD	MORTGAGEES FAMILY NAMES	GIVEN NAMES ABCDEFGHIJ	GIVEN NAMES KLMNO	GIVEN NAMES PQRSTUVWXYZ	MORTGAGORS	BOOK	PAGE	Amount	BRIEF DESCRIPTION, LOCATION, ETC. ( Not Warranted )
40667 Sept 8, 1989	United			annua States of	Rodney Daley Byers Jr. <sup>et al</sup>	2027	593	1,510	Lot 66 Carriage Dr Coakman
"	"			"	"	2027	593	.33	Ests. Sec 2
"	"			"	"	2027	593	37,997	
"	"			"	"	2027	593	4,250	
"	"			"	"	2027	593	14,110	
"	"			"	"	2027	593	21,199	
"	"			"	"	2027	593	22,400	
"	"			"	"	2027	593	33,709	
43789 Sept 29, 1989	"			"	James E. Eley <sup>et al</sup>	2031	152	48,738	Rd Right + int in tract Ray
43853 Sept 29, 1989	"			"	cooperative Inc Blue Ridge Electric	2031	284		Bk 1546 p 884 Release property for mty see
44202 Oct 2, 1989	"			"	Mary M. Dennis	2031	807	19,500	Lot 79 La Salle Place
"	"			"	"	2031	807	4,970	The Village Sec. 1
46537 Oct 16, 1989	"			"	James J. Salas Jr. <sup>et al</sup>	2034	385		Subordination of agreement of
"	"			"	"	2034	385		mty in Bk 1327 p 857 to
"	"			"	"	2034	385		Easements + right of way in
"	"			"	"	2034	385		Deed Bk 1371 p 949
47069 Oct 18, 1989	"			"	Henry R. Brown <sup>et al</sup>	2034	826		+ Husband. For mty see Bk 1465 +
"	"			"	"	2034	826		mty assign Secretary of Housing
"	"			"	"	2034	826		p 823 + Record Bk 1467 p 857

# INDIRECT or MORTGAGEE Index to Real Estate Mortgages — Greenville County, S. C.

REG. U. S. PAT OFFICE *Chas McCott* County Indexes Since 1888 An Identifying Trade Mark

Open at Proper Tab according to First Letter or Letters of Name and refer to Buff Sub-Index sheet for page reference.

COTT FAMILY NAME INDEX No. 75 © 1949  
MADE BY THE COTT INDEX COMPANY, COLUMBUS, OHIO  
SOLD BY PHOTO COPY SUPPLY, MAULDIN, S. C.

FILE NUMBER DATE OF RECORD	MORTGAGEES FAMILY NAMES	GIVEN NAMES ABCDEFGH	GIVEN NAMES IJKLMNO	GIVEN NAMES PQRSTUVWXYZ	MORTGAGORS	BOOK	PAGE	Amount	BRIEF DESCRIPTION, LOCATION, ETC. ( Not Warranted )
47815 Oct. 23, 1989	United			America States of	Johanna B. Frink	2035	830	.00	See II Lot 47 Coachman Estate
50532 Nov. 7, 1989	"			America States of	AKA Willie Mae Brown Carr Willie Mae Carr	2039	261	.00	Pat. 2. Tract 1 = 5.3 ac in S.E. Hwy 253
52028 Nov. 16, 1989	"			America States of	Patricia A. Dillard	2040	878	.00	Farm Lot 20 Zoraine Dr Meadowbrook
52401 Nov. 20, 1989	"			America States of	The Portals, Inc.	2041	311	.00	Mtge on Bk 1955 Pg 815 Modification Agreement 3 on
52775 Nov. 23, 1989	"			America States of	Deborah M. Hines	2041	730	.00	Canterbury Sub. Sec II Lot 8 Palomar St.
53655 Nov. 29, 1989	"			America States of	Calvin Brown Jr.	2042	763	.00	Agreement to Forfeit Property
53656 Nov. 29, 1989	"			America States of	Raigoner Byrd	2042	766	.00	Agreement to Forfeit Property
54236 Dec 15, 1989	"			America States of	Brenda L. Smith	2045	972	44,900	See 2 Sville Lot 158 Westwood South
56788 Dec 18, 1989	"			America States of	Lauren Electric Cooperative Inc.	1382	876	.00	Bk. 1458 pg 903 Release 2.85 ac. for mtg See Rem
56788 Dec 18, 1989	"			"	Lauren Electric Cooperative Inc.	1382	876	.00	Bk 915 pg 311 Release 2.85 ac. for mtg See Rem Bk. 462
56788 Dec 18, 1989	"			"	Lauren Electric Cooperative Inc.	1382	876	.00	pg 235 Release 2.85 ac. for mtg See Rem Bk. 462
56788 Dec 18, 1989	"			"	Lauren Electric Cooperative Inc.	1382	876	.00	354 pg 49 Release 2.85 ac. for mtg See Rem Bk.
56788 Dec 18, 1989	"			"	Lauren Electric Cooperative Inc.	1382	876	.00	Bk 335 pg 116 Release 2.85 ac. for mtg See Rem Bk.
56788 Dec 18, 1989	"			"	Lauren Electric Cooperative Inc.	1382	876	.00	322 pg 225 Release 2.85 ac. for mtg See Rem Bk.
56788 Dec 18, 1989	"			"	Lauren Electric Cooperative Inc.	1382	876	.00	312 pg 204 Release 2.85 ac. for mtg See Rem Bk.
57904 Dec 27, 1989	"			"	Lauren Electric Cooperative Inc. et al	1383	598	.00	Release 2.85 ac. for mtg 1458 pg 913 Re-Record Bk 1382 pg 876
"	"			"	"	1383	598	.00	



# INDIRECT or MORTGAGEE Index to Real Estate Mortgages — Greenville County, S. C.

REG. U. S. PAT. OFFICE *Chas. McCook* County Indexes Since 1888 An Identifying Trade Mark

☞ Open at Proper Tab according to First Letter or Letters of Name and refer to Buff Sub-Index sheet for page reference.

COTT FAMILY NAME INDEX No. 75 © 1949  
MADE BY THE COTT INDEX COMPANY, COLUMBUS, OHIO  
SOLD BY PHOTO COPY SUPPLY, MAULDIN, S. C.

( )

FILE NUMBER DATE OF RECORD	MORTGAGEES FAMILY NAMES	GIVEN NAMES ABCDEFGH	GIVEN NAMES IJKLMNO	GIVEN NAMES PQRSTUVWXYZ	MORTGAGORS	BOOK	PAGE	Amount	BRIEF DESCRIPTION, LOCATION, ETC. ( Not Warranted )
57904 Dec 27, 1989	United			America States of	Laurens Electric Cooperative Inc.	1383	598		975 pg 371, Re Record Bk 1382 pg 876 Release 2.85 acres for mtg see REM Bk
57904 Dec 27, 1989	"			"	Laurens Electric Cooperative Inc.	1383	598		pg 235 Re Record Bk 1382 pg 876 Release 2.85 acres for mtg see REM Bk 462
57904 Dec 27, 1989	"			"	Laurens Electric Cooperative Inc.	1383	598		pg 49 Re Record Bk 1382 pg 876 Release 2.85 acres for mtg see REM Bk 354
57904 Dec 27, 1989	"			"	Laurens Electric Cooperative Inc.	1383	598		pg 116 Re Record Bk 1382 pg 876 Release 2.85 acres for mtg see REM Bk 133
57904 Dec 27, 1989	"			"	Laurens Electric Cooperative Inc.	1383	598		pg 225 Re Record Bk 1382 pg 876 Release 2.85 acres for mtg see REM Bk 327
57904 Dec 27, 1989	"			"	Laurens Electric Cooperative Inc.	1383	598		pg 204 Re Record Bk 1382 pg 876 Release 2.85 acres for mtg see REM Bk 312
57904 Dec 27, 1989	"			"	Laurens Electric Cooperative Inc.	1383	598		pg 87, Re Record Bk 1382 pg 876 Release 2.85 ac. for mtg see REM Bk 223

