

INDIRECT or MORTGAGEE Index to Real Estate Mortgages — Greenville County, S. C.

REG. U. S. PAT. OFFICE *Chas McCott* County Indexes Since 1888
An Identifying Trade Mark

Open at Proper Tab according to First Letter or Letters of Name and refer to Buff Sub-Index sheet for page reference.

COTT FAMILY NAME INDEX No. 75 © 1949
MADE BY THE COTT INDEX COMPANY, COLUMBUS, OHIO
SOLD BY WALKER, EVANS & COGSWELL CO., CHARLESTON, S.C.

(A)

FILE NUMBER DATE OF RECORD	MORTGAGEES FAMILY NAMES	GIVEN NAMES ABCDEFGH	GIVEN NAMES IJKLMNO	GIVEN NAMES PQRSTUVWXYZ	MORTGAGORS	BOOK	PAGE	Amount	BRIEF DESCRIPTION, LOCATION, ETC. (Not Warranted)
16191 Jan. 7, 1975	TranSouth	Financial	Corp.		Nancy A. Crawford	1330	835	1,140	Part Dixie Farms, South St. Lots 47 & 48 Lamont Lane
17004 Jan. 17, 1975	"	"	"		Dennis E. Neves	1331	643	2,580	St. lot 35 Oakdale Farms (Barrett Dr.)
17505 Jan. 24, 1975	"	"	"		Caspernaum Driffner formerly Davis S. Nelke	1332	10	4,440	Lot Ferguson Dr. St. + Cabot St.
17826 Jan. 29, 1975	"	"	"		Doris Neese Livingston	1332	195	8,000	Lots 3 1/2, 1/2 cor. Honoir "North Park"
18868 Feb. 11, 1975	"	"	"		Bessie M. Dowling	1333	13	6,000	Lot 54 North Main St. "Wally Dale"
19894 Feb. 26, 1975	"	"	"		Willie N. Waddell	1333	843	7,800	Lot 10 Bagwell St.
20860 Mar. 10, 1975	"	"	"		Walter B. Madden	1334	597	5,520	Lot 2 Piedmont ave. Extra
21506 Mar. 18, 1975	"	"	"		Louise N. Marsh	1335	101	3,720	Lot 16 Beacon St.
21938 Mar. 24, 1975	"	"	"		Patricia J. Phillips	1335	425	6,120	"Westwood" Sville, Sec. III austin Dr. Lot 198 aspenwood Dr.
22535 Apr. 1, 1975	"	"	"		Lonnie Carl Collins	1335	925	5,280	Lot 52 Bette St. woodsides Mts. Village, Sville austin Dr.
22535 Apr. 1, 1975	"	"	"		John Dean Brown	1335	929	5,760	austin Dr. Lot 4 = 0.48 ac. North Rd.
23123 Apr. 7, 1975	"	"	"		Lois D. Richards	1336	453	4,104	Woodcliff, Sville Lot 5 "Woodcliff Court"
23846 Apr. 15, 1975	"	"	"		Donald E. Roberts	1337	23	6,480	"Beechwood Hills" St. lot 6 Beechwood Dr.
24586 Apr. 23, 1975	"	"	"		Lee Maurice Cannon	1337	613	4,176	Wilkins Property Lot 18 Landon St. me. N. D.
24719 Apr. 24, 1975	"	"	"		Kenneth Hyatt	1337	667	4,680	Broadglen Ardene Lot 64 Longmeadow Rd.
24850 Apr. 25, 1975	"	"	"		James R. Shelton	1337	807	3,888	Lot 1

1 INDIRECT or MORTGAGEE Index to Real Estate Mortgages — Greenville County, S. C.

REG. U. S. PAT. OFFICE *Chas McCott* County Indexes Since 1888 An Identifying Trade Mark

Open at Proper Tab according to First Letter or Letters of Name and refer to Buff Sub-Index sheet for page reference.

COTT FAMILY NAME INDEX No. 75 © 1949
MADE BY THE COTT INDEX COMPANY, COLUMBUS, OHIO
SOLD BY WALKER, EVANS & COGSWELL CO., CHARLESTON, S.C.

FILE NUMBER DATE OF RECORD	MORTGAGEES FAMILY NAMES	GIVEN NAMES ABCDEFGH	GIVEN NAMES IJKLMNO	GIVEN NAMES PQRSTUVWXYZ	MORTGAGORS	BOOK	PAGE	Amount	BRIEF DESCRIPTION, LOCATION, ETC. (Not Warranted)
25617 May 5, 1975	TranSouth	Financial Corp.			George C. Lanford,	1338	485	1,560	Majesty ave. "Cochran Hgts." Lot 15-B & Pt. lot 15-C
25981 May 8, 1975	"	"	"	"	Marie L. Thompson etal	1338	755	5,640	Lot atwood St. (Strickland Dr.) Hts. 1st 2nd
26093 May 9, 1975	"	"	"	"	Elmer H. Sizemore Jr	1338	851	5,160	Pt. lot 5 Canal St. Lane partly see Item # 1314 page 449
27017 May 20, 1975	"	"	"	"	Jimmy F. Nicholas etal	1339	627		Release by judgment Roll # 11-1377
27063 May 20, 1975	"	"	"	"	Howard B. Johnson	1339	601	4,800	unnamed St. Mauldin Lot 2 Cor. Green St. &
28874 Jun. 6, 1975	"	"	"	"	Frank A. Ladson etal	1341	145	6,720	Sec. 7 Franklin Hills Lots 11 & 11-A County Rd.
29584 Jun. 14, 1975	"	"	"	"	Ray Lewis Kirksey etal	1341	833	2,400	Whipperrun Hills Sec. 7 Lot 11 Williams St.
1118 Jul. 14, 1975	"	"	"	"	Willie R. McHaulens	1343	921	5,520	Lot, Batts St.
1627 July 15, 1975	"	"	"	"	Marvin E. Cannon	1344	112	3,510	Lot 11, Sec. 12 & 13th St.
1632 July 15, 1975	"	"	"	"	Cecil W. Nolen Jr	1344	176	3,720	Lot 17 & 20 Block C. "Newlands"
17-2 July 21, 1975	"	"	"	"	Ed B. Buntan (was Mary J. Welber)	1344	314	5,880	mls. sec. 2 Brambling Plant Lot 433 (#31 Cass St. along "Coff Stone" area)
2737 July 31, 1975	"	"	"	"	Mary J. Taylor	1345	116	4,500	Pt. lot 17 W. Chapman wood ave. "Blended" Mauldin, section 20.
3246 Aug. 5, 1975	"	"	"	"	Ruth E. Blackstone etal	1345	477	6,720	Lot 31 Fairfield Dr., S. Mills. also Pt. lot 21
4099 Aug. 13, 1975	"	"	"	"	Henry C. Reamer III	1346	175	6,720	Lot 20 sec. 1 Tri-ethnic Sub View angle
4140 Aug. 17, 1975	"	"	"	"	Columbus Dean Kennett	1346	233	5,664	Pt. lot 3 Lessor Dr. Mountairn Washington Hgts. Oneal St.
4199 Aug. 15, 1975	"	"	"	"	Danny Butler, etal	1346	329	2,400	Lot 19 & 20 Manly St.

INDIRECT or MORTGAGEE Index to Real Estate Mortgages — Greenville County, S. C.

REG. U. S. PAT. OFFICE *Chas. M. Coker* County Indexes Since 1888 An Identifying Trade Mark

 Open at Proper Tab according to First Letter or Letters of Name and refer to Buff Sub-Index sheet for page reference.


COTT FAMILY NAME INDEX No. 75 © 1949
MADE BY THE COTT INDEX COMPANY, COLUMBUS, OHIO
SOLD BY WALKER, EVANS & COGSWELL CO., CHARLESTON, S.C.

(B)

FILE NUMBER DATE OF RECORD	MORTGAGEES FAMILY NAMES	GIVEN NAMES ABCDEFGHIJ	GIVEN NAMES JKLMNO	GIVEN NAMES PQRSTUVWXYZ	MORTGAGORS	BOOK	PAGE	Amount	BRIEF DESCRIPTION, LOCATION, ETC. (Not Warranted)
4658 aug. 20, 1975	TranSouth	Financial Corp.			<i>J.</i> Reuben Melton	1346	598	.00 6,720	ll. tract = 10 acres augusta
6219 Sept. 5, 1975	"	"	"		Gracie Mae Foster etal	1348	59	.00 2,016	O'Neal St. Pt. lot 24 near Green
7355 Sept. 18, 1975	"	"	"		Donald E. Schaefer etal	1349	41	.00 4,920	Colonial Hills Lot 232, Long Lane, Sec. 6
8110 Sept. 25, 1975	"	"	"		Albert Dillispie	1349	551	.00 6,480	Pt. lot 2 Elm St. Paris mfg. St.
8111 Sept. 25, 1975	"	"	"		Donald J. Summey	1349	555	.00 6,720	Lot 18 Kinsdale acres (Douglas St.)
8361 Sept. 29, 1975	"	"	"		Jack A. Carter, etal	1349	845	.00 6,840	Lot 93, Jasmine Dr. Hampton Gardens, Sec. 3
8650 Oct. 1, 1975	"	"	"		Charles D. Jennings	1350	159	.00 4,560	Lot 45 uphill Rd. table mills Ln. 1/2
9168 Oct. 6, 1975	"	"	"		Wilma C. Cooper	1350	597	.00 5,100	Lot 7 Curtis St. woodside Highland St.
9374 Oct. 7, 1975	"	"	"		Leslie L. Lane, etal	1350	625	.00 3,120	4.18 ac. mush creek dr. (Butler ave.) calc acres
9749 Oct. 10, 1975	"	"	"		John N. Raines, etal	1350	971	.00 4,800	Lot 9 Sunnyside, Dr. Plymouth Park
10280 Oct. 16, 1975	"	"	"		Johnny Lee M., Jr.	1351	415	.00 3,528	Lot 8 Crosby Circle Shamrock acres
10588 Oct. 20, 1975	"	"	"		James E. Davis, etal	1351	633	.00 2,040	Lot 17 Shamrock circle Furnington acres
10700 Oct. 21, 1975	"	"	"		H. Gary Bradley, etal	1351	761	.00 7,440	Lot 33 Clayton Dr., Blk 4 Paris St.
10700 Oct. 21, 1975	"	"	"		Columbus Dean Kennett, Jr.	1351	765	.00 7,440	Lot 19.1 Rason Dr. Ext. Lybel New Hill
11279 Oct. 28, 1975	"	"	"		Wilton L. Japp, etal	1352	245	.00 5,400	Lot 35 Lane ave. N. 3. 1/2 Woodburn
11436 Oct. 29, 1975	"	"	"		Lloyd R. Ballou, etal	1352	343	.00 6,120	Lot 4 minor ll.

INDIRECT or MORTGAGEE Index to Real Estate Mortgages — Greenville County, S. C.

REG. U. S. PAT. OFFICE *Cott* County Indexes Since 1888 An Identifying Trade Mark


 Open at Proper Tab according to First Letter or Letters of Name and refer to Buff Sub-Index sheet for page reference.

COTT FAMILY NAME INDEX No. 75 © 1949
MADE BY THE COTT INDEX COMPANY, COLUMBUS, OHIO
SOLD BY WALKER, EVANS & COGSWELL CO., CHARLESTON, S.C.

FILE NUMBER DATE OF RECORD	MORTGAGEES FAMILY NAMES	GIVEN NAMES ABCDEFGHIJ	GIVEN NAMES JKLMNO	GIVEN NAMES PQRSTUWXYZ	MORTGAGORS	BOOK	PAGE	Amount	BRIEF DESCRIPTION, LOCATION, ETC. (Not Warranted)
11452 Oct. 23, 1975	TranSouth	Financial	Corp.		<i>etal</i> Robert Lee Brasher	1352	303	2,730	Fairview Pl. 2.7 acres Holly Ferry Rd.
11781 Nov. 4, 1975	"	"	"		<i>etal</i> Richard A. Baker	1352	857	6,120	"Spilak Estate" Lot 1 Buckskin Rd.
12340 Nov. 7, 1975	"	"	"		<i>etal</i> Randolph Hawkins	1353	113	8,520	"Pine Hill Village" Lot 125 W. Castle Rd.
12376 Nov. 10, 1975	"	"	"		<i>etal</i> Mary J. Taylor	1353	249	5,160	Croft Stone acres H. lot 17 Wedgewood ave.
13012 Nov. 17, 1975	"	"	"		<i>etal</i> Bessie M. Daubing	1353	817	6,600	North Park Lot 54 N. Main St.
13012 Nov. 17, 1975	"	"	"		<i>etal</i> Ray C. Auley	1353	821	4,800	West Park Lot 51 Williams Dr.
13614 Nov. 21, 1975	"	"	"		<i>etal</i> R. C. Verd, Jr.	1354	194	1,944	Moulden Meadow Lot 13 Moulton Circle
14059 Nov. 22, 1975	"	"	"		<i>etal</i> Maurin E. Cissan	1354	701	7,560	Bridge Rd. Backberry Park Lot 17 H. lot 18 Hunts
14392 Dec. 2, 1975	"	"	"		<i>etal</i> Donald Gene Wilbrook	1354	953	10,320	Lot 22 Richmond Hills Fairfield Rd. D. H. Morgan Propst.
14668 Dec. 5, 1975	"	"	"		<i>etal</i> Harold Wayne Rowan	1355	241	10,325	Lot 1 Mooremont ave. + Moufflin, also tract = 279 acs. Moulden
14974 Dec. 9, 1975	"	"	"		<i>etal</i> James P. Clyde	1355	447	10,325	Lot 4 = 1 acre County Rd., McSwain + Bruster
15102 Dec. 11, 1975	"	"	"		<i>etal</i> W. C. Taylor, Jr.	1355	671	10,325	Lot 70 Shuman Dr., -
15592 Dec. 16, 1975	"	"	"		<i>etal</i> Mitchell Bennett	1356	11	10,320	Tract, all Augusta Rd. Berry's Mill Rd.
15845 Dec. 18, 1975	"	"	"		<i>etal</i> Robert E. Brooks	1356	226	10,250	Tract = 1 acre D'neff - Rd. Buena Vista Blk. C
16086 Dec. 22, 1975	"	"	"		<i>etal</i> William B. Lord	1356	515	10,325	Lot 516 Sutton Dr. + Ridge Austin Pl.
16390 Dec. 23, 1975	"	"	"		<i>etal</i> Alvin W. Green	1356	721	10,325	Lot Foreville Rd.

INDIRECT or MORTGAGEE Index to Real Estate Mortgages — Greenville County, S. C.

REG. U. S. PAT. OFFICE *Chas McCorkle* County Indexes Since 1888 An Identifying Trade Mark

 Open at Proper Tab according to First Letter or Letters of Name and refer to Buff Sub-Index sheet for page reference.

COTT FAMILY NAME INDEX No. 75 © 1949
MADE BY THE COTT INDEX COMPANY, COLUMBUS, OHIO
SOLD BY WALKER, EVANS & COGSWELL CO., CHARLESTON, S.C.

(C)

FILE NUMBER DATE OF RECORD	MORTGAGEES FAMILY NAMES	GIVEN NAMES ABCDEFGH	GIVEN NAMES IJKLMNO	GIVEN NAMES PQRSTUVWXYZ	MORTGAGORS	BOOK	PAGE	Amount	BRIEF DESCRIPTION, LOCATION, ETC. (Not Warranted)
16535 Dec. 29, 1975	TranSouth	Financial	Corp.		<i>et al</i> William C. Buchanan	1356	861	10,325	Lot 687 Chestnut Ridge
14059 Dec. 30, 1975	"	"	"		<i>et al</i> Maurice E. Cisson	Re-Record 1356	975	10,325	Bridge Rd. Blueberry Park Lot 171 & lot 18 Hunt
16974 Jan. 2, 1976	"	"	"		David C. Thomas	1357	245	10,325	Lot 8
18887 Jan. 26, 1976	"	"	"		Eugene C. Cappel	1358	866	10,325	Saluda St. 5.1 ac. Pickens base
20265 Feb. 10, 1976	"	"	"		<i>et al</i> George J. Jamison	1359	927	10,325	9 Prop. of Lanco, Inc. Lot 14 Dunlop Dr. Subd.
21066 Feb. 19, 1976	"	"	"		James E. Eaton, <i>et al</i>	1360	547	10,325	mta. St. Lot 1 Inyan ave. Paris
21129 Feb. 20, 1976	"	"	"		James N. Morgan, <i>et al</i>	1360	659	10,325	Indian Hills Lot 7 Chickasaw Dr., Halls
22175 Mar. 2, 1976	"	"	"		R. C. Robertson, <i>et al</i>	1361	393	10,325	Lot 29 W. Hwy. "Richmond"
"	"	"	"		Bernie W. Lee, <i>et al</i>	1361	397	10,325	Lot 15 Clemson Ave.
22169 Mar. 2, 1976	"	"	"		<i>et al</i> Clyde R. Thrift, Jr.	1361	401	10,325	"Woodside Mills" Dr. Subd. Lot (8) First St. S. E. S. E.
22523 Mar. 5, 1976	"	"	"		Gracie Mae Foster	1361	709	10,325	Gravel St. Lot 24 Cross Country Rd.
22523 Mar. 5, 1976	"	"	"		<i>et al</i> Grady J. Woodson	1361	713	10,325	Road Dunklin St. Tract 8 = 48.3 acres old
23138 Mar. 12, 1976	"	"	"		Edward Watkins, <i>et al</i>	1362	259	10,325	Lot, Maggie St.
23943 Mar. 19, 1976	"	"	"		Joseph B. Arledge, <i>et al</i>	1362	833	10,325	Lot 4 Sunrise Dr. Mauldin
24084 Mar. 22, 1976	"	"	"		James J. Kennell, <i>et al</i>	1362	931	10,325	Lot = 2 1/10 acres Stone St.
24890 Mar. 22, 1976	"	"	"		Edward Watkins, <i>et al</i>	1362	961	10,325	Lot, Maggie St.

INDIRECT or MORTGAGEE Index to Real Estate Mortgages — Greenville County, S. C.

REG. U. S. PAT. OFFICE *Cott* County Indexes Since 1888 An Identifying Trade Mark

Open at Proper Tab according to First Letter or Letters of Name and refer to Buff Sub-Index sheet for page reference.

COTT FAMILY NAME INDEX No. 75 © 1949
MADE BY THE COTT INDEX COMPANY, COLUMBUS, OHIO
SOLD BY WALKER, EVANS & COGSWELL CO., CHARLESTON, S.C.

FILE NUMBER DATE OF RECORD	MORTGAGEES FAMILY NAMES	GIVEN NAMES ABCDEFGH	GIVEN NAMES IJKLMNO	GIVEN NAMES PQRSTUVWXYZ	MORTGAGORS	BOOK	PAGE	Amount	BRIEF DESCRIPTION, LOCATION, ETC. (Not Warranted)
24556 Mar. 26, 1976	TranSouth	Financial	Corp.		Eora A. Brasley, et al	1363	351	10,325 ^{.00}	Latimer Mill Rd., Dunklin Sp. Halt = 11.95 acres all
24962 Mar. 31, 1976	"	"	"		Walter B. Madison	1363	662	10,325 ^{.00}	Lot 2 Piedmont ave. Ext.
25583 Apr. 6, 1976	"	"	"		John Thomas Berry et al	1364	269	10,325 ^{.00}	Lot 22 East Hill Rd. "The Pine Hill Village"
25583 Apr. 6, 1976	"	"	"		James W. Ferguson	1364	273	10,325 ^{.00}	Lot 17 Daisy Dr. Yacobs
26286 Apr. 13, 1976	"	"	"		Daniel Ray Greene of Walcombe	1364	747	10,325 ^{.00}	Fairwood, S.C. Lot 53 Oak Park Dr.
26617 Apr. 16, 1976	"	"	"		Frances Mahaffey	1365	101	10,325 ^{.05}	Woodfield St. Penn Lot 19 Farrell St.
26780 April 23, 1976	"	"	"		Deppert-Rentoh, Inc.	1365	72		Home Co. by Deppert & Hill #10-1043 - Beverly Ave. Rich 102-127397-97
27526 Apr. 26, 1976	"	"	"		Lee M. ...	1365	351	10,325 ^{.00}	Lot 17 ...
27911 Apr. 27, 1976	"	"	"		Charles W. ...	1365	257	10,325 ^{.00}	"The ..."
27975 Apr. 27, 1976	"	"	"		William R. ...	1365	27	10,325 ^{.00}	Lot ...
28130 May 10, 1976	"	"	"		Fred ...	1365	110	10,325 ^{.00}	Lot ...
28111 May 11, 1976	"	"	"		Samuel E. ...	1365	291	10,325 ^{.00}	Lot ...
28111 May 11, 1976	"	"	"		Rita & ...	1365	32	10,325 ^{.00}	Lot ...
28111 May 11, 1976	"	"	"		Kirkland W. ...	1365	28	10,325 ^{.00}	Lot ...
28111 May 11, 1976	"	"	"		Donald E. ...	1365	210	10,325 ^{.00}	Lot ...

INDIRECT or MORTGAGEE Index to Real Estate Mortgages — Greenville County, S. C.

REG. U. S. PAT. OFFICE *Chester McCorkle* County Indexes Since 1888 An Identifying Trade Mark

Open at Proper Tab according to First Letter or Letters of Name and refer to Buff Sub-Index sheet for page reference.


COTT FAMILY NAME INDEX No. 75 © 1949
MADE BY THE COTT INDEX COMPANY, COLUMBUS, OHIO
SOLD BY WALKER, EVANS & COGSWELL CO., CHARLESTON, S.C.

7
(D)

FILE NUMBER	MORTGAGEES	GIVEN NAMES	GIVEN NAMES	GIVEN NAMES	MORTGAGORS	BOOK	PAGE	Amount	BRIEF DESCRIPTION, LOCATION, ETC. (Not Warranted)
DATE OF RECORD	FAMILY NAMES	ABCDEF GH	IJKLMNO	PQRSTU VWXYZ					
30365 May 24, 1976	TranSouth	Financial Corp.			Dennis E. News	1368	341	.00	Oakdale Farms
30521 May 25, 1976	"	"	"		Lucille S. Miller	1368	489	10,325	Pl. lot 35 new road Fairview Sp.
30768 May 27, 1976	"	"	"		Fred W. Kopyrusch, Jr. (was Emily S. adkisson) Trust	1368	689	.00	10,325 Lot 10 Marie St. of Farm Est.
30867 May 28, 1976	"	"	"		Emily S. adkisson, Hopper	1368	729	10,325	Part lot 225 Plainfield Circle Re-Record
"	"	"	"		" " " "	1368	729	.00	correct. mtg. for orig. see REM Re-Record
32222 Jun. 10, 1976	"	"	"		Sam W. Johnson, et al	1369	883	10,325	Book 1364 Pg 643. Lot 85 Munson Dr. Ensdale Austin Sp. Hills, Sec. 2
32784 Jun. 16, 1976	"	"	"		Mitchell Oscar Stevens	1370	441	.00	Lot 28 Embury St. Colonial Mullin
32847 Jun. 17, 1976	"	"	"		Ray Kirksey, et al	1370	549	10,325	Lot 3 E. Butler, me. Whiffowill, Hills, Sec. 1
33125 Jun. 18, 1976	"	"	"		was Mary J. Yelcher Mary J. Taylor	1370	707	.00	Lot 11 Williams St. Crest Stone acres
33288 Jun. 21, 1976	"	"	"		Lewis E. Cook, Jr. et al	1370	815	10,325	Pl. lot 17 Wedgewood me. Remington acres
33808 Jun. 25, 1976	"	"	"		Robert L. Perry, III	1371	322	.00	Lot 31 Clayton Dr. Release in by Judgment Roll
"	"	"	"		" " " "	1371	322	.00	# 76-211 - for mtg. see REM Book 1301 pg. 413
34226 Jun. 30, 1976	"	"	"		Kenneth Lee Hall, Jr.	1371	647	10,325	Vandy Vale, Sec. II Lot 56 Nevada Lane
597 Jul. 7, 1976	"	"	"		Edward James Watkins, et al	1372	243	.00	"Face" 10,325 Parcel 1 = Lot 23 'Fairfield
1432 Jul. 15, 1976	"	"	"		Thelma N. Voorhees	1372	829	10,325	Lot 8 Fairview Sp.
1566 Jul. 16, 1976	"	"	"		William D. Brooks	1372	753	10,325	13 acres. Tel. J. Terry R.

INDIRECT or MORTGAGEE Index to Real Estate Mortgages — Greenville County, S. C.

() REG. U. S. PAT. OFFICE *Chas McCott* County Indexes Since 1888 An Identifying Trade Mark

 Open at Proper Tab according to First Letter or Letters of Name and refer to Buff Sub-Index sheet for page reference.

COTT FAMILY NAME INDEX No. 75 © 1949
MADE BY THE COTT INDEX COMPANY, COLUMBUS, OHIO
SOLD BY WALKER, EVANS & COGSWELL CO., CHARLESTON, S.C.

FILE NUMBER DATE OF RECORD	MORTGAGEES FAMILY NAMES	GIVEN NAMES ABCDEFGH	GIVEN NAMES IJKLMNO	GIVEN NAMES PQRSTUVWXYZ	MORTGAGORS	BOOK	PAGE	Amount	BRIEF DESCRIPTION, LOCATION, ETC. (Not Warranted)
3743 Jul. 28, 1976	TranSouth	Financial Corp.			Jesse V. Leonard, et al	1373	891	.00 10,325	"Valleybrook acres" Lot 53 Trail ave., Sec. A
3231 Aug. 3, 1976	"	"	"		Walter B. Madden	1374	352	.00 10,325	Lot 2 Piedmont ave. - Exton. Charis Rd.
3589 Aug. 5, 1976	"	"	"		Sammy Whitener, et al	1374	605	.00 10,325	Lot - Cor. Shannon Rd. & Austin 4.
4120 Aug. 12, 1976	"	"	"		James P. Moore, et al	1315	257	.00 10,325	Lot 117 Audlane Dr., "Country Forest"
4223 Aug. 12, 1976	"	"	"		John Danlowrie, et al	1375	345	.00 10,325	Lot 4 Roberts Dr. Pelham Rd. Austin 24.
5111 Aug. 23, 1976	"	"	"		Ella Mae Green et al	1376	15	.00 10,325	Lot 2 = 1.16 acres & Butterfly Rd.
6379 Sept. 3, 1976	"	"	"		John A. Littlefield	1377	113	.00 10,325	Lot 4 Cor. W. Mtn. View ave. Butler Ave. "Cale Camp"
7198 Sept. 14, 1976	"	"	"		John W. Rainer, et al	1377	753	.00 10,325	Lot 9, Sunnydale Dr.
7623 Sept. 17, 1976	"	"	"		Jack D. Anthony, et al	1378	23	.00 10,325	Lot = 3.49 acres, Green Spring.
8329 Sept. 24, 1976	"	"	"		James Theodore Williams	1378	637	.00 10,325	Lot 29 Shepherd Dr. Franklin Hills, Sec. 1
8717 Sept. 29, 1976	"	"	"		Frank A. Ladson, et al	1379	31	.00 10,325	Lots 11 & 11A County Rd. Road.
9092 Oct. 4, 1976	"	"	"		Emelyn C. Childress	1379	499	.00 10,325	Lot 53 West ave. J. E. West
9092 Oct. 4, 1976	"	"	"		Carole Martini	1311	515	.00 10,325	Lot, Nickel St.
9092 Oct. 4, 1976	"	"	"		Merrin E. Cannon et al	1311	501	36,485 10,325	Lot, S.C. Hwy #12 (Warrett Dr.) Dunnett-Jerguson Est.
9392 Oct. 4, 1976	"	"	"		Sarah Lee Griffin	1379	511	.00 10,325	Pl. Tract 6 Ferguson Dr. &
9392 Oct. 4, 1976	"	"	"		James H. Sims, Jr. et al	1379	515	.00 10,325	Lot 25 Le Grande Blvd.

INDIRECT or MORTGAGEE Index to Real Estate Mortgages — Greenville County, S. C.

REG. U. S. PAT. OFFICE *Chas McCulloch* County Indexes Since 1888 An Identifying Trade Mark

 Open at Proper Tab according to First Letter or Letters of Name and refer to Buff Sub-Index sheet for page reference.


COTT FAMILY NAME INDEX No. 75 © 1949
MADE BY THE COTT INDEX COMPANY, COLUMBUS, OHIO
SOLD BY WALKER, EVANS & COGSWELL CO., CHARLESTON, S.C.

(E)

FILE NUMBER DATE OF RECORD	MORTGAGEES FAMILY NAMES	GIVEN NAMES ABCDEFGHIJ	GIVEN NAMES JKLMNO	GIVEN NAMES PQRSTUVWXYZ	MORTGAGORS	BOOK	PAGE	Amount	BRIEF DESCRIPTION, LOCATION, ETC. (Not Warranted)
10021 Oct. 12, 1976	TranSouth	Financial	Corp.		<i>etal</i> John A. Littlefield	1390	241	.00 10,325	Rutherford Rd. Brist Lande Lot 4 Cor. E. 7th. View anc. of
12455 Nov. 4, 1976	"	"	"		<i>etal</i> Jerry Allen Kereen	1382	243	.00 10,325	Line Valley Est. Lot 4 Pinckney Dr.
12825 Nov. 9, 1976	"	"	"		Robert R. Davis, <i>etal</i>	1382	551	.00 10,325	Lot, S. C. Hwy. 8
14389 Nov. 24, 1976	"	"	"		W.C. Taylor, Jr.	1383	821	.00 10,325	"McSwain Gardens" Lot 70 Shannon Dr.
14818 Dec. 1, 1976	"	"	"		Dorothy C. Jackson <i>etal</i>	1384	235	.00 10,325	1/2 Acre. Short, Neely Ferry Rd.
15547 Dec. 8, 1976	"	"	"		Henry E. Chambers <i>etal</i>	1384	719	.00 10,325	Lot 2 Belle meade
17469 Dec. 30, 1976	"	"	"		Hurlston, Jr. <i>etal</i> William Thomas	1386	417	.00 10,325	austin sp. Lot 14 Sunset Cr. Mauldin
17725 Jan. 4, 1977	"	"	"		Lois D. Richards	1386	623	.00 10,325	Woodcliff, S.ville Lot 5 Woodcliff Ct.
18474 Jan. 11, 1977	"	"	"		Leo Maurice Cannon	1387	135	.00 10,325	Lot 18 Ladson St.
19128 Jan. 18, 1977	"	"	"		Lois D. Richards	1387	559	.00 10,325	Woodcliff, S.ville Lot 5 Woodcliff Ct.
19264 Jan. 20, 1977	"	"	"		James Walter Vaughn <i>etal</i>	1387	670	.00 10,325	Lead Est. S.ville sp. Lot 6 Post Oak Rd. Augusta
19886 Jan. 28, 1977	"	"	"		Hilward Guy Bradley	1388	89	.00 10,325	Farmington acres Lot 33 Claxton Dr.
20120 Jan. 31, 1977	"	"	"		William D. Thant <i>etal</i>	1388	249	.00 10,325	15.0 aca. Pallauer sp.
20758 Feb. 7, 1977	"	"	"		Gene L. Johnson	1388	713	.00 10,325	Lot, Cambridge, Rd.
20766 Feb. 7, 1977	"	"	"		Lewis B. Bryant, <i>etal</i>	1388	723	.00 10,325	Ld. S.ville sp. Lot 91 Pt. lot 10 S. Franklin
21013 Feb. 10, 1977	"	"	"		Raymond A. Willard, <i>etal</i>	1388	969	.00 10,325	Meylin, also lot 14 Rainbow Cr. Mauldin Lot = .53 aca. County Rd.

INDIRECT or MORTGAGEE Index to Real Estate Mortgages — Greenville County, S. C.

() REG. U. S. PAT. OFFICE *Chas. McCott* County Indexes Since 1888 An Identifying Trade Mark

 Open at Proper Tab according to First Letter or Letters of Name and refer to Buff Sub-Index sheet for page reference.

COTT FAMILY NAME INDEX No. 75 © 1949
MADE BY THE COTT INDEX COMPANY, COLUMBUS, OHIO
SOLD BY WALKER, EVANS & COGSWELL CO., CHARLESTON, S.C.

FILE NUMBER DATE OF RECORD	MORTGAGEES FAMILY NAMES	GIVEN NAMES ABCDEFGHIJ	GIVEN NAMES KLMNO	GIVEN NAMES PQRSTUVWXYZ	MORTGAGORS	BOOK	PAGE	Amount	BRIEF DESCRIPTION, LOCATION, ETC. (Not Warranted)
21245 Feb. 11, 1977	TranSouth	Financial	Corp.		<i>et al</i> Jackie J. Lewallen	1389	57	.00 10,325	Prof. B. P. Crenshaw Lot 7 Jahn Dr. Plat 2
22894 Mar. 1, 1977	"	"	"		<i>et al</i> James Jounes	1390	565	.00 10,325	Linard Way Lot 3 Jahn Dr. Prof.
22894 Mar. 1, 1977	"	"	"		<i>et al</i> Ben F. McCall	1390	569	.00 10,325	Upper Mt. Rd. Tract = 2.06 acres
22986 Mar. 1, 1977	"	"	"		<i>et al</i> Randolph Hawkins	1390	573	.00 25,000	"Fine Hill Village" Lot 125 W. Castle Rd.
23345 Mar. 4, 1977	"	"	"		<i>et al</i> Christine C. Simmons	1390	947	.00 25,000	Sunset Hgts. Sec. 2 Lot 45 Evening way
23586 Mar. 8, 1977	"	"	"		<i>et al</i> Glenn L. Stator	1391	150	.00 10,325	Clearway add Lot 38 State Park Rd.
23747 Mar. 9, 1977	"	"	"		<i>et al</i> Raymond E. Foister	1391	237	.00 10,325	Riverside Lots 748 Highblum ave.
24998 Mar. 23, 1977	"	"	"		<i>et al</i> Louis E. Massingille	1392	200	.00 10,325	Eastdale, Austin St. Lot 93 Mimosa Dr.
25322 Mar. 25, 1977	"	"	"		<i>et al</i> D.C. Thomas	1392	515	.00 10,325	Lot 8, Dville St. Rutherford Rd. also Rosemont
25322 Mar. 25, 1977	"	"	"		<i>et al</i> L.A. Crouch	1392	519	.00 10,325	Tract 3 = 5.03 ac. add also Tract = .74 ac. Mauldin
25649 Mar. 29, 1977	"	"	"		<i>et al</i> James P. Clyde	1392	772	.00 25,000	Lot 4 = 1.00 ac. County Cd. North Park
25649 Mar. 29, 1977	"	"	"		<i>et al</i> Bessie M. Dawling	1392	776	.00 25,000	North Park Lot 5 + N. Main St.
25695 Mar. 29, 1977	"	"	"		<i>et al</i> Ethel Catlin	1053	524	.00	Jay Mt. Ave Rem Bd. 1317 pg. 523 Reborn 7.31 acres U.S. Hwy. 274
25164 Mar. 29, 1977	"	"	"		<i>et al</i> James E. Eaton	1392	960	.00 10,325	Lot 2 Jahn (Hill Rd.) Dviller
25767 Mar. 29, 1977	"	"	"		<i>et al</i> Benroy E. Buxton	1393	42	.00 23,900	Lot 720 W. Johnson, Sec. VI
27560 Apr. 14, 1977	"	"	"		<i>et al</i> James R. Shelton	1394	664	.00 25,000	Lot 1

INDIRECT or MORTGAGEE Index to Real Estate Mortgages — Greenville County, S. C.

REG. U. S. PAT. OFFICE *Chas McCotts* County Indexes Since 1888 An Identifying Trade Mark

 Open at Proper Tab according to First Letter or Letters of Name and refer to Buff Sub-Index sheet for page reference.

COTT FAMILY NAME INDEX No. 75 © 1949
MADE BY THE COTT INDEX COMPANY, COLUMBUS, OHIO
SOLD BY WALKER, EVANS & COGSWELL CO., CHARLESTON, S.C.

(7)

FILE NUMBER DATE OF RECORD	MORTGAGEES FAMILY NAMES	GIVEN NAMES ABCDEFGHIJ	GIVEN NAMES JKLMNO	GIVEN NAMES PQRSTUVWXYZ	MORTGAGORS	BOOK	PAGE	Amount	BRIEF DESCRIPTION, LOCATION, ETC. (Not Warranted)
28012 Apr. 19, 1977	TranSouth	Financial	Corp.		<i>Gene H. Johnson, et al</i>	1395	27	.00 10,325	Lot, Cambridge Rd.
28078 Apr. 20, 1977	"	"	"		<i>John D. Hendrix, et al</i>	1395	65	.00 10,325	Sec. 4 Lot, U.S. Hwy. #29 Chick
28942 Apr. 26, 1977	"	"	"		<i>Donald Gene Hallowell</i>	1395	687	.00 10,325	Lot 22 Richmond Hills
28906 Apr. 27, 1977	"	"	"		<i>Kenneth Karl Evans</i>	1395	760	.00 25,000	S. Forest Exts. Lot 148 Pinefield Dr.
28906 Apr. 27, 1977	"	"	"		<i>Edwin E. Hughes</i>	1395	764	.00 10,325	"Hutton Court" Lot 8 Hutton Ct.
30530 May 11, 1977	"	"	"		<i>Archie K. Messery, et al</i>	1397	231	.00 25,000	Tracts I & II Pelham Rd.
30808 May 13, 1977	"	"	"		<i>Ruth M. Herndon, et al</i>	1397	445	.00 10,325	Rockwood Park Lot 17 Rockwood Dr.
31524 May 19, 1977	"	"	"		<i>Luis J. Moreno, et al</i>	1398	129	.00 10,325	Wellington Green, sec II Lot 48 New Castle Way
32134 May 24, 1977	"	"	"		<i>Frank H. King, et al</i>	1398	669	.00 25,000	Windsor Park Lot 59 Sumner Dr.
32288 May 25, 1977	"	"	"		<i>Joyce Hughes, et al</i>	1398	849	.00 10,325	(Link St.) also lot Lot 16 Linnet St.
33795 Jun. 7, 1977	"	"	"		<i>Alan L. Peoples</i>	1400	293	.00 25,000	Old Hundred Co. (SCH #50) 25.2 acs. Cor. Holly Dr. +
34543 Jun. 14, 1977	"	"	"		<i>Danny W. Mc Kee, et al</i>	1400	967	.00 10,325	Old Cole acres Lot 2 Old Rutherford
35831 Jun. 24, 1977	"	"	"		<i>Billy H. VanHose, et al</i>	1402	168	.00 10,325	Village Homes, F.W. Mc mfg. Co. Lot 214, 6th ave., sec. 1
223 Jul. 1, 1977	"	"	"		<i>Willie B. Cook</i>	1403	1	.00 25,000	Home #1 2.01 acs. Holly Ferry Rd.
1636 Jul. 15, 1977	"	"	"		<i>H. P. Beaman</i>	1404	188	.00 25,000	6 acres
1827 Jul. 18, 1977	"	"	"		<i>Alfred N. Waldsmith</i>	1404	342	.00 10,325	Home, sec. 2 Lot 8 Lakeside Dr., Peace

INDIRECT or MORTGAGEE Index to Real Estate Mortgages — Greenville County, S. C.

REG. U. S. PAT. OFFICE *Chas McCatt* County Indexes Since 1888 An Identifying Trade Mark

Open at Proper Tab according to First Letter or Letters of Name and refer to Buff Sub-Index sheet for page reference.

COTT FAMILY NAME INDEX No. 75 © 1949
MADE BY THE COTT INDEX COMPANY, COLUMBUS, OHIO
SOLD BY WALKER, EVANS & COGSWELL CO., CHARLESTON, S.C.

(4)

FILE NUMBER	MORTGAGEES	GIVEN NAMES	GIVEN NAMES	GIVEN NAMES	MORTGAGORS	BOOK	PAGE	Amount	BRIEF DESCRIPTION, LOCATION, ETC. (Not Warranted)
DATE OF RECORD	FAMILY NAMES	ABCDEFGHIJ	IJKLMNO	PQRSTUVWXYZ					
12283 Oct. 19, 1977	Transouth	Financial Corporation			Carole Martin	1413	320	25,000 ⁰⁰	Lot. Nichol St.
12601 Oct. 21, 1977	"	"	"	"	Frank J. Sims, et al	1413	649	25,000 ⁰⁰	Bridge Rd. Dunblin St. Lot = 0.96 acs. Dunblin
13200 Oct. 28, 1977	"	"	"	"	James J. Sims, et al	1414	304	25,000 ⁰⁰	Lot 19 + Pt. lot Dorgan ave.
13440 Oct. 31, 1977	"	"	"	"	Jesse E. Moore et al	1414	460	25,000 ⁰⁰	Lot 23 Gary ave. austin St.
14172 Nov. 7, 1977	"	"	"	"	James V. Childress	1415	4	25,000 ⁰⁰	Lot 51 West ave.
15230 Nov. 14, 1977	"	"	"	"	Hughes C. Hadden	1415	919	25,000 ⁰⁰	woodmont Est. sec. II Lot 23 W. Georges Rd.
16167 Nov. 23, 1977	"	"	"	"	James J. Sims, et al	1416	790	25,000 ⁰⁰	Lot 19 + Strip Dorgan ave.
17304 Dec. 6, 1977	"	"	"	"	Frank N. King, et al	1417	910	25,000 ⁰⁰	"Windsor Park" near Mauldin Lot 59 Sumner Dr.
17919 Dec. 12, 1977	"	"	"	"	Robert Lee Brasher	1418	328	25,000 ⁰⁰	Farmer St. 2.7 acs Nelly Ferry Rd.
17938 Dec. 13, 1977	"	"	"	"	Naskell Wald et al	1418	396	25,000 ⁰⁰	Highland Est. sec. 2 Lot 7 Parkin mill Rd. E.
18178 Dec. 14, 1977	"	"	"	"	Kenneth Lee Hall, Jr.	1418	602	25,000 ⁰⁰	Norby Vale, sec. 2 Lot 56 Vedado Lane.
18178 Dec. 14, 1977	"	"	"	"	Harry E. Chambers, et al	1418	606	25,000 ⁰⁰	Belle meade Lot 2 Williamsburg Dr.
18178 Dec. 14, 1977	"	"	"	"	Danny Wade McKee, et al	1418	610	25,000 ⁰⁰	"Cale acre" Lot 2 Old Ruthys Rd.
18178 Dec. 14, 1977	"	"	"	"	N. M. Hampshire, et al	1418	614	25,000 ⁰⁰	sec. 4 Lot 267 Colonial Hills
20684 Jan. 10, 1978	"	"	"	"	Guy Wilton Barnette et al	1420	682	25,000 ⁰⁰	1 acre Robinson Rd.
20684 Jan. 10, 1978	"	"	"	"	Paul V. Lusk, et al	1420	686	25,000 ⁰⁰	"Lake Forest" Lot 26 Lake Fairfield Dr.

INDIRECT or MORTGAGEE Index to Real Estate Mortgages — Greenville County, S. C.

REG. U. S. PAT. OFFICE *Chas. McCott* County Indexes Since 1888 An Identifying Trade Mark

Open at Proper Tab according to First Letter or Letters of Name and refer to Buff Sub-Index sheet for page reference.

COTT FAMILY NAME INDEX No. 75 © 1949
MADE BY THE COTT INDEX COMPANY, COLUMBUS, OHIO
SOLD BY WALKER, EVANS & COGSWELL CO., CHARLESTON, S. C.

FILE NUMBER DATE OF RECORD	MORTGAGEES FAMILY NAMES	GIVEN NAMES ABCDEFGHIJ	GIVEN NAMES KLMNO	GIVEN NAMES PQRSTUVWXYZ	MORTGAGORS	BOOK	PAGE	Amount	BRIEF DESCRIPTION, LOCATION, ETC. (Not Warranted)
22070 Jan. 25, 1978	Transouth	Financial Corp.			John Thomas Berry	1421	820	.00 25,000	Lot 22 Rock Hill Rd.
22156 Jan. 26, 1978	"	"	"		J. Thomas Crane, et al	1421	902	.00 25,000	Lot 13 Augusta Rd. (Buttrick Ave.) "Cole acres"
23298 Feb. 7, 1978	"	"	"		John N. Raines, et al	1422	766	.00 25,000	Lot 9 Sunnydale Dr. Mauldin
23357 Feb. 8, 1978	"	"	"		Charles W. Meyer	1422	894	.00 25,000	Lot 158 "Eastdale"
23532 Feb. 9, 1978	"	"	"		James E. Eaton	1422	962	.00 25,000	Lot 2 Myron Ave. Rd.
23657 Feb. 10, 1978	"	"	"		Mitchell O. Stephens	1423	54	.00 25,000	Lot 3 East Butler Ave. Mauldin Sylville Sp.
23676 Feb. 10, 1978	"	"	"		Susan W. Case	1423	90	.00 25,000	Lot 11 Washington Ave. Blk N Leopoldice Sec. II
24052 Feb. 15, 1978	"	"	"		James A. Murray	1423	401	.00 25,000	Lot 132 Charter Oaks Dr.
24415 Feb. 17, 1978	"	"	"		David C. Thomas	1423	705	.00 25,000	Lot 8 S. Miller Sp. "Rockwood Park"
24415 Feb. 17, 1978	"	"	"		Luth M. Henderson, et al	1423	709	.00 25,000	Lot 17 Rockwood Dr.
24790 Feb. 22, 1978	"	"	"		George S. Cason, et al	1424	16	.00 25,000	Lot 17 Green Chick Sp. 3. Rd.
25239 Feb. 27, 1978	"	"	"		Olen Lee Wilson	1424	408	.00 25,000	1.15 acs. O'Neal Berry mill "Peace Haven"
25228 Feb. 27, 1978	"	"	"		Alfred N. Goldsmith	1424	412	.00 25,000	Lot 8 Lakeside Dr., Sec. 2 Mt. Sp.
26269 Apr. 8, 1978	"	"	"		Dwain D. Summey	1425	325	.00 25,000	Lot 18 "Riverdale Acres" Paris "Rosefield"
27636 Mar. 21, 1978	"	"	"		Wilfred N. Brailsford, et al	1426	527	.00 25,000	Lot 14 Rosemary Lane "Belle meade"
28328 Mar. 27, 1978	"	"	"		Nancy E. Chambers, et al	1427	117	.00 25,000	Lot 2 Williamsburg Dr.

INDIRECT or MORTGAGEE Index to Real Estate Mortgages — Greenville County, S. C.

REG. U. S. PAT. OFFICE *Chas. McColl* County Indexes Since 1888 An Identifying Trade Mark

Open at Proper Tab according to First Letter or Letters of Name and refer to Buff Sub-Index sheet for page reference.

COTT FAMILY NAME INDEX No. 75 © 1949
MADE BY THE COTT INDEX COMPANY, COLUMBUS, OHIO
SOLD BY WALKER, EVANS & COGSWELL CO., CHARLESTON, S.C.

(H)

FILE NUMBER	MORTGAGEES	GIVEN NAMES	GIVEN NAMES	GIVEN NAMES	MORTGAGORS	BOOK	PAGE	Amount	BRIEF DESCRIPTION, LOCATION, ETC. (Not Warranted)
DATE OF RECORD	FAMILY NAMES	ABCDEFGHIJ	IJKLMNO	PQRSTUVWXYZ					
28739 Apr. 30, 1978	TranSouth	Financial Corp.			Alvin W. Greene	1427	487		Release lien by Judgment Rec'd # 78-538 - for mtg. see REM bk. B56 pg. 721
"	"	"	"	"	"	1427	487		
28873 Mar. 31, 1978	"	"	"	"	R.C. Turner	1427	678	25,000	1.7 ac. Hwy. 116
28873 Mar. 31, 1978	"	"	"	"	Johnny V. Delightly, et al	1427	682	25,000	"Pine Grove Tracts" Lot 10 Pine Grove Rd.
29194 Apr. 4, 1978	"	"	"	"	Samuel J. Clark, et al	1428	10	25,000	"Lainetta" sec. 1 Lot 35 Elmwood Rd.
30454 Apr. 14, 1978	"	"	"	"	Arthur J. Beaman	1428	844	25,000	Sp. 111 Mills Auntie Sp. Lot 235, Willow Ln. treatment
30674 Apr. 17, 1978	"	"	"	"	Robert N. Daniel, Jr.	1429	121	25,000	Lot 31 McPherson Lane
30933 Apr. 19, 1978	"	"	"	"	James N. Smith, et al	1429	316	25,000	"Thornwood acre" Lot 20 Thornwood Dr.
31509 Apr. 24, 1978	"	"	"	"	Albert Gillespie, et al	1429	838	25,000	St. lot 2 Elm St.
31971 Apr. 27, 1978	"	"	"	"	Nellene D. Naskett	1430	164	25,000	Village, sec. 4 Lot 11 Piedmont mfg. co.
32084 Apr. 28, 1978	"	"	"	"	James Waller, et al	1430	441	25,000	Lot 2 State Soil Co.
32836 May 4, 1978	"	"	"	"	Anna Grace Dowler	1431	73	25,000	Hwy. 1 St. Inn Lot 11, Hillman St. Friendship
32835 May 4, 1978	"	"	"	"	W. N. Barnett, et al	1431	81	173,000	81-99 ac. in 1/2 mile x 5/8 m.
"	"	"	"	"	"	1431	81	96,260	County - Highland Sp. - Small Dign River
35057 May 24, 1978	"	"	"	"	James R. Shelton	1431	77	25,000	Lot 1
"	"	"	"	"	James H. McCall, et al	1433	101	25,000	Morgan Cr. Roland Sp. 1/2 mile St. Lots 29130 Cor. Alice Ave &

INDIRECT or MORTGAGEE Index to Real Estate Mortgages — Greenville County, S. C.

REG. U. S. PAT. OFFICE *Chas McCott* County Indexes Since 1888 An Identifying Trade Mark

Open at Proper Tab according to First Letter or Letters of Name and refer to Buff Sub-index sheet for page reference.

COTT FAMILY NAME INDEX No. 75 © 1949
MADE BY THE COTT INDEX COMPANY, COLUMBUS, OHIO
SOLD BY WALKER, EVANS & COGSWELL CO., CHARLESTON, S.C.

FILE NUMBER DATE OF RECORD	MORTGAGEES FAMILY NAMES	GIVEN NAMES ABCDEFGHIJ	GIVEN NAMES JKLMNO	GIVEN NAMES PQRSTUVWXYZ	MORTGAGORS	BOOK	PAGE	Amount	BRIEF DESCRIPTION, LOCATION, ETC. (Not Warranted)
36088 Jun. 1, 1978	TranSouth	Financial Corp.			Dennis E. News, et al	1433	995	25,000	Butler St. Lot 1 E. North St. Exter
36374 Jun. 5, 1978	"	"	"	"	Clayton Livingston	1437	330	25,000	Wynette St. P. lot 33 Gordon St. Exter
37579 Jun. 14, 1978	"	"	"	"	James E. Eaton, et al	1435	145	25,000	Lot 2 Sugar ave.
37677 Jun. 15, 1978	"	"	"	"	Roll N. Brochner	1435	29	25,000	ingress & egress here auster. of. also
37677 Jun. 15, 1978	"	"	"	"	Roy J. Leopold, et al	1435	223	25,000	Mary St. "Walker Stup" Lot. Cor. County Pl. +
38242 Jun. 20, 1978	"	"	"	"	Phillip A. Parker, et al	1435	666	25,000	Lot Pine Knoll Dr.
38201 Jun. 20, 1978	"	"	"	"	Willie D. Davenport, et al	1435	712	25,000	Lot 14 (27) Cedar Falls Rd. "Rebecca alle"
38533 Jun. 22, 1978	"	"	"	"	Mildred J. Green	1435	951	25,000	Lot 1 Old Hwy. 417
503 July 6, 1978	"	"	"	"	Glenn E. Myer, et al	1437	435	25,000	Lot 3 Haymanwater Road
1945 Jul. 19, 1978	"	"	"	"	Mary D. Adams	1438	623	25,000	Lot 4 St. Mark Rd.
1942 Jul. 19, 1978	"	"	"	"	Charles W. Duckham, et al	1438	643	25,000	2000' auster. of. also lot 127 Lot 128 Marton ave. Hunters
2516 July 25, 1978	"	"	"	"	Lennie Carl Collins	1439	159	25,000	22 mile Village Drive Austin Co. Lot 52 Beattie St. Workline
3267 Jul. 31, 1978	"	"	"	"	Mrs. Gertrude Brown	1439	775	25,000	Lot 1 Fairview St. "Dawn Super lot."
4342 Aug. 9, 1978	"	"	"	"	Mary J. Eller	1440	811	25,000	Lot 68 Senator Pettus ave. "Wall Lines Est."
5195 Aug. 16, 1978	"	"	"	"	Gerardine M. Crumley	1441	443	25,000	Lots 12 + 13 (6.62 ac.) Duckham St.
5820 Aug. 22, 1978	"	"	"	"	Frank J. Smith, et al	1441	991	25,000	0.94 ac. Duckham Sidge Rd.

INDIRECT or MORTGAGEE Index to Real Estate Mortgages - Greenville County, S. C.

Open at Proper Tab according to First Letter or Letters of Name and refer to Buff Sub-Index sheet for page reference.

KEYS PRINTING CO.

1
(7)

FILE NUMBER DATE OF RECORD	MORTGAGEES FAMILY NAMES	GIVEN NAMES ABCDEFGHIJ	GIVEN NAMES JKLMNO	GIVEN NAMES PQRSTUVWXYZ	MORTGAGORS	BOOK	PAGE	AMOUNT	BRIEF DESCRIPTION, LOCATION, ETC. (NOT WARRANTED)
6139 Aug. 24, 1978 6628	TranSouth	Financial	Corp.		Willie B. Cook, et al	1442	223	25,000	Trone St. Lot - 2.01 acs. Ferry Rd.
Aug. 24, 1978 8774	"	"	"		et al Harry E. Chambers	1442	622	25,000	"Belle meadi" Lot 2 Williamsburg Dr.
Sep. 26, 1978 11122	"	"	"		Hilward Dory Bradley	1445	367	25,000	"Joungstar acs." Lot 33 Clayton Dr.
Oct. 6, 1978 11122	"	"	"		Werner Lee Russell	1446	578	25,000	College Pl. Lots 21122 Sterling
Oct. 6, 1978 11122	"	"	"		Danny W. McKee et al	1446	582	25,000	"Cole acs" Lot 2 Rutherford Rd.
Oct. 6, 1978 11122	"	"	"		David C. Thomas	1446	586	25,000	Lot 6 North St. Ext. "Fairfield Place"
Oct. 6, 1978 11122	"	"	"		Edward J. Watkins	1446	590	25,000	Lot 41 Drummond Ct. "Empire Hills"
Oct. 6, 1978 12229	"	"	"		Le Roy Danell, et al et al	1446	594	25,000	Lot 6 Hunwood Lane "Augusta acs"
Oct. 18, 1978 12446	"	"	"		Jack R. Bumgarner	1447	523	25,000	Lot 140 meadows ave. Watson Rd. near N. West
Oct. 19, 1978 12572	"	"	"		Ben J. Edwards, II	1447	690	25,000	2.1 acs. Old Suncombe Rd. +
Oct. 20, 1978 13445	"	"	"		Eugene C. Capps	1447	821	25,000	5.1 acs. Pickens Rd. Saluda Tp. austen st.
Oct. 30, 1978 14517	"	"	"		Bobbie Jean J. Jensen et al	1448	769	25,000	Lot 30 Greenlucier Dr. "Co."
Nov. 8, 1978 14928	"	"	"		Willie O. Washington	1449	631	25,000	Lot Sun Rd. "V.P. Stevens" "Windsor Pl."
Nov. 13, 1978 14928	"	"	"		Frank N. King, et al	1450	23	25,000	Lot 59 Sumter Dr. "acs" sec. 2
Nov. 13, 1978 14928	"	"	"		Willie Nease, Jr. et al et al	1450	27	25,000	Lot 24 Kennel Ct. "meadow" "Augusta acs"
Nov. 13, 1978	"	"	"		James Horace Vaden	1450	31	25,000	Lot 256 Chatham Dr.

INDIRECT or MORTGAGEE Index to Real Estate Mortgages -- Greenville County, S. C.

Open at Proper Tab according to First Letter or Letters of Name and refer to Buff Sub-Index sheet for page reference.

KEYS PRINTING CO.

FILE NUMBER DATE OF RECORD	MORTGAGEES FAMILY NAMES	GIVEN NAMES ABCDEFGHIJ	GIVEN NAMES JKLMNO	GIVEN NAMES PQRSTUVWXYZ	MORTGAGORS	BOOK	PAGE	AMOUNT	BRIEF DESCRIPTION, LOCATION, ETC. (NOT WARRANTED)
16033 Nov. 22, 1978	TranSouth	Financial	Corp.		<i>etal</i> Jackie J. Lewallen	1451	96	25,000	Prof. B. P. Crenshaw Lot 7 Jaken Dr.
15989 Nov. 23, 1978	"	"	"		<i>etal</i> Harry E. Chambers	1450	988	25,000	"Belle mead" Lot 2 Williamsburg Dr.
16151 Nov. 24, 1978	"	"	"		<i>etal</i> Edgar R. Matsinger	1451	175	25,000	"Summer Terrace" Lot 12 Sunrise Dr.
17649 Dec. 11, 1978	"	"	"		<i>etal</i> Charles Hughes	1452	641	25,000	also lot Lot 14 Linnet St.
18651 Dec. 20, 1978	"	"	"		<i>III</i> Roy Franklin Vaughn	1453	523	25,000	5 lots Colonial Co.
19570 Jan. 2, 1979	"	"	"		<i>etal</i> Mary K. Bentley	1454	236	25,000	Lot 88 Donnybrook Ave. "Edwards Subst 34th"
21093 Jan. 16, 1979	"	"	"		William J. Hurlston	1455	320	25,000	Lot 11 Holly Rd.
21557 Jan. 22, 1979	"	"	"		Henry L. Makins	1455	734	25,000	1 acre White Horse Rd. Knollwood, sec. II moundin
23617 Feb. 6, 1979	"	"	"		<i>etal</i> Harold W. Lowan	1457	59	25,000	Lot 30 Merrimood Dr. Greenville Land Co.
23283 Feb. 9, 1979	"	"	"		Mary B. Lee	1457	268	25,000	Lot 15 Clemson Ave.
23619 Feb. 14, 1979	"	"	"		<i>etal</i> O. Thomas Crane	1457	601	25,000	Lot 13 Augusta Rd.
24097 Feb. 14, 1979	"	"	"		<i>etal</i> Robert R. Davis	1457	605	25,000	Lot, S. C. Hwy. 8 Fairview Dr.
24426 Feb. 21, 1979	"	"	"		Robert L. Braslier	1458	22	25,000	2.7 ac. Holly Ferry Rd. Picnic Expts.
26223 Feb. 23, 1979	"	"	"		<i>etal</i> Fauzy N. Piquie	1458	203	25,000	Lot 45 Curley Ave. Shamrock Hill
29663 Mar. 14, 1979	"	"	"		<i>etal</i> James E. Davis	1459	799	25,000	Lot 17 Shamrock Cr. "Shamrock Hill"
Apr. 9, 1979	"	"	"		James N. Smith	1462	443	24,000	Lot 20 Shamrock Dr.

INDIRECT or MORTGAGEE Index to Real Estate Mortgages - Greenville County, S. C.

Open at Proper Tab according to First Letter or Letters of Name and refer to Buff Sub-Index sheet for page reference.

KEYS PRINTING CO.

(5)

FILE NUMBER DATE OF RECORD	MORTGAGEES FAMILY NAMES	GIVEN NAMES ABCDEFGHIJ	GIVEN NAMES JKLMNO	GIVEN NAMES PQRSTUVWXYZ	MORTGAGORS	BOOK	PAGE	AMOUNT	BRIEF DESCRIPTION, LOCATION, ETC. (NOT WARRANTED)
29848 Apr. 13, 1979 30187	TranSouth	Financial	Corp.		<i>the</i> Louis E. Massingille	1463	171	25,000	Eastdale Hpts. Austin Sp. Lot 93 Mimosa Dr.
Apr. 17, 1979 30186	"	"	"		<i>the</i> James P. Moore	1463	466	25,000	Austin Sp. Lot 117 Fairlane Dr.
Apr. 17, 1979 30963	"	"	"		Mamie S. Jolley	1463	470	25,000	Lot 11 Crestfield Rd.
Apr. 24, 1979 32521	"	"	"		<i>the</i> Danny W. Mc Kee	1464	187	25,000	Cole Ave. Lot 2 Old Rutherford Rd.
May 8, 1979 32521	"	"	"		<i>the</i> Floyd D. Livingston	1465	793	25,000	Grille Sp. St. Lot 33 Gordon St. Ext.
May 8, 1979 33154	"	"	"		<i>the</i> Dennis Elford Neuse	1465	797	25,000	Lot 1 E. North St. Ext.
May 14, 1979 33748	"	"	"		Robbie Jean S. Yeargin	1466	348	25,000	Austin Sp. Lot 30 Greenbriar Dr. Greenbriar
May 17, 1979 34670	"	"	"		<i>the</i> Willie O. Davenport	1466	833	25,000	Lot 16 (#27) Cedar Falls Rd. Sec. IV
May 25, 1979 35336	"	"	"		<i>the</i> Carol C. Turner	1467	875	25,000	Lot 440 Westwood Burdette Estate
May 31, 1979 36795	"	"	"		<i>the</i> Alvin J. Lanier, Jr.	1468	494	25,000	Lot 51 Barrett Dr.
Jun. 12, 1979 36795	"	"	"		<i>the</i> James E. Eaton	1469	925	25,000	Lot 2 Myon Rd.
Jun. 12, 1979 38229	"	"	"		<i>the</i> Victory R. Musty	1469	929	25,000	Lot 1 Putman Rd.
Jun. 25, 1979 38592	"	"	"		<i>the</i> Jack R. Binghamer	1471	289	25,000	Augusta Ave. Lot 140 Meadow Ave.
June 27, 1979 406	"	"	"		<i>the</i> Allen C. Sullivan	1471	589	25,000	God. Lot 23 Carter St. Carmel Park
Jul. 3, 1979 1900	"	"	"		<i>the</i> Charles E. Raines	1472	487	25,000	Leahy Terrace Lot 89 Rosewood Dr.
Jul. 17, 1979	"	"	"		<i>the</i> Roy S. Leopold	1473	830	25,000	St. Gallen Strip St. Inn Lot 11 Cor. County Rd. 17 Main

INDIRECT or MORTGAGEE Index to Real Estate Mortgages - Greenville County, S. C.

Open at Proper Tab according to First Letter or Letters of Name and refer to Buff Sub-Index sheet for page reference.

KEYS PRINTING CO.

FILE NUMBER DATE OF RECORD	MORTGAGEES FAMILY NAMES	GIVEN NAMES ABCDEFGHIJ	GIVEN NAMES JKLMNO	GIVEN NAMES PQRSTUVWXYZ	MORTGAGORS	BOOK	PAGE	AMOUNT	BRIEF DESCRIPTION, LOCATION, ETC. (NOT WARRANTED)
1900 Jul-17, 1979 2155	TranSouth	Financial	Corp.		<i>Star</i> James Horace Vaden	1473	834	.00 25,000	<i>Augusta Ala.</i> Lot 256 Chatham Dr.
Jul-19, 1979 2487	"	"	"		William B. Lord	1474	123	.00 25,000	Buena Vista Lots 5 & 6 Sutton Dr.,
July 23, 1979 244	"	"	"		Elmer Owens, et al	1474	338	.00 25,000	Lot 8 Biville Sp. Thornwood Acn.
July 23, 1979 4579	"	"	"		James N. Smith	1474	371	.00 25,000	Lot 20 Thornwood Dr. cutler Ridge South Sp.
aug. 7, 1979 4671	"	"	"		Roger J. Gregg, <i>Star</i>	1476	179	.00 25,000	Lot 54 Dandart St. andrews Lane St. Ann
aug. 8, 1979 4947	"	"	"		John Lewis Brasher	1476	255	.00 25,000	Lot 61 Georgia St. & Pine Hills
aug. 10, 1979 5013	"	"	"		Danill W. Duffley, <i>Star</i>	1476	479	.00 25,000	Lot 56 W. Hillcrest Dr. Green Lake
aug. 10, 1979 5521	"	"	"		J. Nathan Herring	1476	619	.00 25,000	Lot 72 E. Woodlawn Dr.
aug. 15, 1979 6030	"	"	"		Robert E. Brooks, <i>Star</i>	1477	152	.00 25,000	1 acre mead Sp. Dunley Sp.
aug. 20, 1979 6545	"	"	"		Percy Seward	1477	709	.00 25,000	Lot 6 Burnie St. Pine Grove Sp.
aug. 23, 1979 6832	"	"	"		Johnny V. Dalightly	1478	102	.00 25,000	Lot 10 Pine Grove Rd. Richard Sp.
aug. 27, 1979 7029	"	"	"		Jennifer Clemens	1478	452	.00 25,000	Lot 9 Waters one. Dunblin Sp.
aug. 28, 1979 7269	"	"	"		Frank J. Sims, <i>Star</i>	1478	569	.00 25,000	Lot Dunblin Bridge Rd. Sallotta Sp.
aug. 30, 1979 7571	"	"	"		Don D. Collins, Jr.	1478	932	.00 25,000	Lot 29129 Co. Calvert + Caroline St. Blk. 6 Sp.
aug. 31, 1979 8619	"	"	"		Albert J. Colville	1479	316	.00 25,000	Lot 6 E. 3rd Dr. Canterbury Sp.
Sept. 11, 1979	"	"	"		Paul J. Coleman, <i>Star</i>	1480	320	.00 25,000	Lot 31 Sheffield Dr.,

INDIRECT or MORTGAGEE Index to Real Estate Mortgages -- Greenville County, S. C.

➡ Open at Proper Tab according to First Letter or Letters of Name and refer to Buff Sub-Index sheet for page reference.

KEYS PRINTING CO.

(K)

FILE NUMBER DATE OF RECORD	MORTGAGEES FAMILY NAMES	GIVEN NAMES ABCDEFGH	GIVEN NAMES IJKLMNO	GIVEN NAMES PQRSTUVWXYZ	MORTGAGORS	BOOK	PAGE	AMOUNT	BRIEF DESCRIPTION, LOCATION, ETC. (NOT WARRANTED)
8710 Sept. 12, 1979	TranSouth	Financial	Corp,		Carole J. Martin <i>star</i>	1480	449	25,000 ^{.00}	Lot, nichol st.
9171 Sept. 17, 1979	"	"	"		Francis B. Payne	1480	923	25,000 ^{.00}	Pl. lot 10 Renee ave. College Park
8950 Sept. 21, 1979	"	"	"		Verner Lee Russell <i>star</i>	1481	662	25,000 ^{.00}	Lots 21 & 22 Sterling Cale acres
10591 Sept. 27, 1979	"	"	"		Danny Wade M ^c Kee <i>corp.</i>	1482	380	25,000 ^{.00}	Lot 2 Old Rutherford Co.
11457 Oct. 4, 1979	"	"	"		TranSouth Financial <i>star</i>	1483	298	25,000 ^{.00}	Lot Hwy. 8 & Woodchuck St.
11563 Oct 5, 1979	"	"	"		John B. Phillips Jr. <i>star</i>	1483	378	25,000 ^{.00}	Lot 1 Cox-Lowman Hill Rd. Sec. II
12455 Oct. 15, 1979	"	"	"		Raymond N. Bain <i>star</i>	1484	206	25,000 ^{.00}	Lot 660 Westwood
12658 Oct. 15, 1979	"	"	"		Lammie D. Craig <i>star</i>	1484	368	25,000 ^{.00}	Lot, Sulphur Spring Rd. Valley Dale
12701 Oct. 15, 1979	"	"	"		Elwin James Waddell	1484	480	25,000 ^{.00}	Lot 10 Boguett St., Carolina Hgts. Sec. 2
13480 Oct. 22, 1979	"	"	"		Arthur David Burton	1485	258	25,000 ^{.00}	Lot 8 Theodore Cr., Friendship Hgts.
13480 Oct. 22, 1979	"	"	"		Betty Jo Bailey	1485	202	25,000 ^{.00}	Lot 6 Ford Rd., Sec. III
14048 Oct. 26, 1979	"	"	"		Brody D. Lupton	1486	26	25,000 ^{.00}	Lot 11 Lee St. Monaghan Forestdale Hgts.
14048 Oct. 26, 1979	"	"	"		Wesley L. Sage <i>star</i>	1486	30	25,000 ^{.00}	Lot 41 Forestdale Cr. Brandon, Sec. 1
14048 Oct. 26, 1979	"	"	"		Clarence J. Lee, Jr.	1486	34	25,000 ^{.00}	Lot 23 South St.
14834 Nov. 1, 1979	"	"	"		Philip Alton Parker	1486	874	25,000 ^{.00}	Lot, Pine Knoll Cr.
15513 Nov. 6, 1979	"	"	"		Margaret M. Mellox	1487	383	25,000 ^{.00}	Lot 17 Valleybrook

INDIRECT or MORTGAGEE Index to Real Estate Mortgages - Greenville County, S. C.

Open at Proper Tab according to First Letter or Letters of Name and refer to Buff Sub-Index sheet for page reference.

KEYS PRINTING CO.

FILE NUMBER DATE OF RECORD	MORTGAGEES FAMILY NAMES	GIVEN NAMES ABCDEFGHIJ	GIVEN NAMES JKLMNO	GIVEN NAMES PQRSTUVWXYZ	MORTGAGORS	BOOK	PAGE	AMOUNT	BRIEF DESCRIPTION, LOCATION, ETC. (NOT WARRANTED)
15513 Nov. 9, 1979 17120	TranSouth	Financial	Corp,		<i>etal</i> Floyd L. Bullaw	1487	390	.00 25,000	<i>etal</i> Parker Dyke, D. Miller St. Lot 108 Mariner Rd.
Nov. 20, 1979 17874	"	"	"		Randy Forrest, <i>etal</i>	1488	906	.00 25,000	Hillsborough, Sec. 3 Lot 161 Windage Ct.
Nov. 28, 1979 18041	"	"	"		Lois D. Richards	1489	610	.00 25,000	<i>Woodliff</i> Lot 5 Woodliff Ct.
Nov. 29, 1979 19209	"	"	"		Francis L. Taylor	1489	809	.00 25,000	Lot 5 Sumter St.
Dec. 11, 1979 19580	"	"	"		Donell Denton	1490	925	.00 25,000	Lot 2 White Circle Rd.
Dec. 14, 1979 19801	"	"	"		Robert B. Stange <i>etal</i>	1491	201	.00 25,000	.93 acre Linnwood Dr.
Dec. 17, 1979 20871	"	"	"		Fred Neal, <i>etal</i>	1491	369	.00 25,000	Lot 53, 51, 152 Elizabeth Dyke Spring St.
Dec. 31, 1979 20912	"	"	"		Sam J. Dill <i>Chapman</i>	1492	326	.00 25,000	Lot 10 Finnet St. + Cantelbury, Sec. 1
Jan. 2, 1980 21508	"	"	"		Delra Elaine Duma <i>etal</i>	1492	406	.00 25,000	Lot 54 Third Day St. Belle Meade
Jan. 9, 1980 21509	"	"	"		Harry E. Chambers <i>etal</i>	1492	873	.00 25,000	Lot 2 Wilkersonburg Dr.
Jan. 9, 1980 21810	"	"	"		Charles Hughes	1492	877	.00 25,000	Lot 16 Finnet St.
Jan. 11, 1980 22060	"	"	"		Donald Aushuan, <i>etal</i>	1493	38	.00 25,000	Lot 2 Rose Lane
Jan. 15, 1980 22252	"	"	"		Cecil E. Jerry, <i>etal</i>	1493	293	.00 25,000	Brookwood Forest, Sec. II Lot 52 Wintergreen Lane
Jan. 17, 1980 22252	"	"	"		Walter Jerry Barnett <i>etal</i>	1493	482	.00 25,000	Dr. Westwood, Sec. II, system II Lot 74 Caplan Rd. + Leminsle
Jan. 17, 1980 22667	"	"	"		William L. Leslie, Jr.	1493	486	.00 25,000	Lot 10 Caber Dr.
Jan. 22, 1980	"	"	"		James M. Morgan <i>etal</i>	1493	817	.00 25,000	Jedion Hills Lot 7 Chickasaw Dr.

INDIRECT or MORTGAGEE Index to Real Estate Mortgages — Greenville County, S. C.

KEYS PRINTING COMPANY, GREENVILLE, S. C.

☞ Open at Proper Tab according to First Letter or Letters of Name and refer to Buff Sub-Index sheet for page reference.

(L)

FILE NUMBER DATE OF RECORD	MORTGAGEES FAMILY NAMES	GIVEN NAMES ABCDEFGHIJ	GIVEN NAMES JKLMNO	GIVEN NAMES PQRSTUVWXYZ	MORTGAGORS	BOOK	PAGE	Amount	BRIEF DESCRIPTION, LOCATION, ETC. (Not Warranted)
23307 Jan. 25, 1980	TranSouth	Financial Corp.			Nasmi Strong	1494	116	25,000 ^{.00}	D'ville sp. Lot 12 Anderson Rd.
24968 Feb. 18, 1980	"	"	"		Bary W. McKeake ^{etal}	1495	800	25,000 ^{.00}	Sec. 1 Hunt sp. Lot 23 Bayle St. Rockvale
24968 Feb. 18, 1980	"	"	"		Don D. Rollins, Sr. ^{etal}	1495	805	25,000 ^{.00}	+ Yeshette St. Pt. lots 28 & 29 Cor. Calneit
25849 Feb. 27, 1980	"	"	"		Lammy E. Robertson ^{etal}	1496	566	25,000 ^{.00}	Westwood, sec. VI Lot 717 Cordwood Dr.
25858 Feb. 27, 1980	"	"	"		Clifton McAdams	1496	625	25,000 ^{.00}	Kennew Lot 44 Circle St.
27279 Mar. 13, 1980	"	"	"		Naskell Wald	1497	897	25,000 ^{.00}	E. Highland sp. Ent. sec. 2 Lot 7 Parkins mill Rd.
27291 Mar. 13, 1980	"	"	"		Samuel W. Freeman	1497	904	25,000 ^{.00}	Lot 6
27432 Mar. 14, 1980	"	"	"		Clarence J. Lee, Jr.	1498	57	25,000 ^{.00}	mills Brandon Hunt sec. 1 Lot 23 South St. alney
28731 Mar. 28, 1980	"	"	"		Fauzy N. Elgisi, ^{etal}	1499	352	25,000 ^{.00}	Pickens Hts. Lot 45 Shilly ave.
29843 Apr. 8, 1980	"	"	"		J. B. Moore, ^{etal}	1500	231	7,285 ^{.35}	Mansie St. Lot 7 Cor. Cedar Lane +
30049 Apr. 10, 1980	"	"	"		Lois D. Richards	1500	436	25,000 ^{.00}	Lot 5 Woodcliff Ct. S'ville
30280 Apr. 14, 1980	"	"	"		Mrs. Annie Ruth May	1500	675	25,000 ^{.00}	Fairview sp. 78.40 aca (lot 3) County Rd.,
31719 Apr. 29, 1980	"	"	"		Cora A. Brasley, ^{etal}	1501	883	25,000 ^{.00}	Rd. Dunklin sp. 11.95 aca. Old Latimer mill
31850 Apr. 30, 1980	"	"	"		William A. Robinson	1501	982	25,000 ^{.00}	Sylvan Hills Lot 46 Volleysview Lane
33800 May 21, 1980	"	"	"		Benjamin Allen Hubbard	1503	507	25,000 ^{.00}	St. Brandon Lot 1 Pt. lots Whitman
33996 May 23, 1980	"	"	"		Fletcher Lee Evans	1503	741	25,000 ^{.00}	ave. Lot 14 1 Pt. lot Maudie

INDIRECT or MORTGAGEE Index to Real Estate Mortgages — Greenville County, S. C.

KEYS PRINTING COMPANY, GREENVILLE, S. C.

Open at Proper Tab according to First Letter or Letters of Name and refer to Buff Sub-Index sheet for page reference.

FILE NUMBER	MORTGAGEES FAMILY NAMES	GIVEN NAMES ABCDEFGHIJ	GIVEN NAMES KLMNO	GIVEN NAMES PQRSTUVWXYZ	MORTGAGORS	BOOK	PAGE	Amount	BRIEF DESCRIPTION, LOCATION, ETC. (Not Warranted)
DATE OF RECORD									
34163 May 27, 1980	TranSouth	Financial	Corp.		Olis Harold Owens	1503	929	.00 25,000	Old Nail Rd, Pine Forest Lot 223 con. Mapleton Dr. &
34196 May 27, 1980	"	"	"		Barbara M. Pastor	1503	994	.00 25,000	Timberlake, Sec. III, Butler Sp. Lot 29 Montray Lane
34196 May 27, 1980	"	"	"		Brady D. Dexter	1504	1	.00 25,000	Sec. III Lot 11 Lee St. Monaghan
35133 Jun 6, 1980	"	"	"		Dorothy C. Hart	1504	681	.00 25,000	O'neal Sp. 2.27 Old Mays Bridge Rd
35266 Jun 9, 1980	"	"	"		Remell L. Page	1504	792	.00 25,000	Forestdale Hpts. Lot 41 Forestdale Dr.
36887 Jun 27, 1980	"	"	"		David C. Thomas, ^{Wife}	1506	261	.00 25,000	(E. North St. extn.) Lot Old Spartanburg Rd.
187 July 1, 1980	"	"	"		Randolph Perkins	1506	641	.00 25,000	Pine Hill Village Lot 12 1/2 Castle Rd.
373 July 3, 1980	"	"	"		Jennifer Clemons	1506	971	.00 25,000	Hpts. Lot 9 Water Ave. Pickens
698 July 10, 1980	"	"	"		Sam W. Johnson, ^{Wife}	1507	403	.00 25,000	Colonial Hills, Sec. 2 Lot 28 Emory St.
923 July 11, 1980	"	"	"		Dave C. Hunter	1507	516	.00 25,000	Lot, Clelland St.
3396 Aug 5, 1980	"	"	"		Samuel B. Robinson	1509	911	.00 25,000	Tring. Chick Sp. Sp. 1.62 acc. & 1.54 sec. Natl.
3396 Aug 5, 1980	"	"	"		Percy D. Howard	1509	915	.00 25,000	Grubbs Sp. Lot 6 Bernie St.
4071 Aug 11, 1980	"	"	"		J. B. Moore	1510	654	.00 25,000	Grubbs Sp. Lot 5 St. Claire St.
5072 Aug 20, 1980	"	"	"		William A. Schreberget ^{Wife}	1511	974	.00 25,000	Sec. 2 Lot 85 Kally Springs
6135 Aug 28, 1980	"	"	"		Robert A. Davis, ^{Wife}	1513	300	.00 25,000	Lot X-14.9
6943 Sep 3, 1980	"	"	"		Dorothy C. Hart	1514	303	.00 25,000	Central Sp. Lot Mays Bridge Rd.

INDIRECT or MORTGAGEE Index to Real Estate Mortgages — Greenville County, S. C.


KEYS PRINTING COMPANY, GREENVILLE, S. C.

Open at Proper Tab according to First Letter or Letters of Name and refer to Buff Sub-Index sheet for page reference.

FILE NUMBER DATE OF RECORD	MORTGAGEES FAMILY NAMES	GIVEN NAMES ABCDEFGHIJ	GIVEN NAMES KLMNOP	GIVEN NAMES QRSTUVWXYZ	MORTGAGORS	BOOK	PAGE	Amount	BRIEF DESCRIPTION, LOCATION, ETC. (Not Warranted)
8713 Apr. 18, 1980	Transouth	Financial	Corp.		Lorene J. Galloway	1516	548	25,000 ^{.00}	Duncan Sec. 2 Lot 90 Duke St.
8786 Apr. 18, 1980	"	"	"		J. B. Moore	1516	599	25,000 ^{.00}	Grille St. Lot 5 Hampton ave. Extn
8833 Apr. 19, 1980	"	"	"		Mary D. Adams	1516	615	25,000 ^{.00}	Lot 4 St. Mark ed.
8940 Apr. 19, 1980	"	"	"		Dennis H. Jones	1516	727	25,000 ^{.00}	Lot 8 Grille St.
10538 Oct. 3, 1980	"	"	"		Charles W. Durham	1518	902	25,000 ^{.00}	Hunters acre, austin St. Lot 128 Martin ave.
10992 Oct. 7, 1980	"	"	"		Albert W. Kline, et al	1519	547	25,000 ^{.00}	Lot 2nd St.
11445 Oct. 10, 1980	"	"	"		Jesse E. Moore	1520	109	25,000 ^{.00}	austin St. Lot 23 Gary ave.
11519 Oct. 13, 1980	"	"	"		Lester C. Bradley, Jr.	1520	245	25,000 ^{.00}	Lot 56 Del Norte Estd.
11520 Oct. 13, 1980	"	"	"		Larry Jay Crowder	1520	249	25,000 ^{.00}	Lot Crowder Dr.
13887 Nov. 3, 1980	"	"	"		James Horace Vaden, et al	1523	282	25,000 ^{.00}	Augusta acre Lot 256 Chatham Dr.
14234 Nov. 6, 1980	"	"	"		Joe V. Thomason, et al	1523	615	25,000 ^{.00}	Judson Lot 72 Fourth St.
16242 Nov. 26, 1980	"	"	"		Phillip A. Parker	1525	819	25,000 ^{.00}	Lot, Pine Knoll Dr.
16407 Dec. 1, 1980	"	"	"		Les Maurice Cannon	1526	14	25,000 ^{.00}	Lot 18 Lakson St.
16485 Dec. 1, 1980	"	"	"		Charles Hughes, et al	1526	129	25,000 ^{.00}	St. Link St. Extn. Lot 16 Sunset St. also
18054 Dec 17, 1980	"	"	"		Lam W. Johnson, et al	1527	811	25,000 ^{.00}	Colonial Hills, Sec. 2 Lot 28 Embury St.
18054 Dec. 17, 1980	"	"	"		Mitchell Oscar Stephens	1527	815	25,000 ^{.00}	Lot 3 E. Butler ave.

INDIRECT or MORTGAGEE Index to Real Estate Mortgages — Greenville County, S. C.

KEYS PRINTING COMPANY, GREENVILLE, S. C.


 Open at Proper Tab according to First Letter or Letters of Name and refer to Buff Sub-Index sheet for page reference.

FILE NUMBER DATE OF RECORD	MORTGAGEES FAMILY NAMES	GIVEN NAMES ABCDEFGHIJ	GIVEN NAMES KLMNOP	GIVEN NAMES QRSTUVWXYZ	MORTGAGORS	BOOK	PAGE	Amount	BRIEF DESCRIPTION, LOCATION, ETC. (Not Warranted)
18054 Dec. 17, 1980	Transouth	Financial	Corp/		Ray S. Shepard, et al	1527	819	.00 25,000	Golden Shop Lot 11 Maple St.
18243 Dec. 18, 1980	"	"	"		Cecil Laymore, et al	1528	23	.00 25,000	Lot 30iken St.
19822 Jan. 8, 1981	"	"	"		John Thomas Perry	1529	603	.00 25,000	Lot 22 Rock Hill Rd.
21125 Jan. 22, 1981	"	"	"		Thomas L. Jones, et al	1530	702	.00 25,000	Lot 9 Piedmont Ave. E. etc.
21367 Jan. 26, 1981	"	"	"		Ollie Mae Hill	1530	923	.00 25,000	Lot 5 Marion Rd.
21573 Jan. 28, 1981	"	"	"		Bob R. Jones	1531	88	.00 25,000	Lot 58 Dixie Hgts.
21573 Jan. 28, 1981	"	"	"		Nazel McKinney, et al	1531	92	.00 25,000	3 Parcels Corner W.
22125 Feb. 3, 1981	"	"	"		Teola N. Rochester, et al	1531	550	.00 25,000	Lot 3 Carter St. Crest St.
22282 Feb. 5, 1981	"	"	"		Wallace Marquette Olan	1531	855	.00 25,000	Lot 7 near Bridge Rd.
22936 Feb. 12, 1981	"	"	"		Fred Neal, et al	1532	459	.00 25,000	Lot 50, 51 + 52 Elizabeth also examnt
22928 Feb. 12, 1981	"	"	"		L. A. Crouch, et al	1532	463	.00 25,000	5.03 Acre Old Litchfield Rd.
23021 Feb. 13, 1981	"	"	"		William R. Lasley, Jr.	1532	528	.79 7,436	Lot 7 Nelly Feary Rd. Coachman Est.
23022 Feb. 13, 1981	"	"	"		Joseph L. Johnson, et al	1532	576	.00 25,000	Lot 35 Carriage Dr. Appointee, Sec 2
23922 Feb. 24, 1981	"	"	"		Timothy J. Deming, et al	1533	409	.00 25,000	Lot 135 Winding Way Augusta road
24164 Feb. 26, 1981	"	"	"		Luz N. Edwards	1533	665	.00 25,000	Lot 26 Henderson Ave.
24898 Mar. 5, 1981	"	"	"		John N. Douvanis, et al	1534	327	.00 25,000	Cherokee Forest Lot 4 Roberts Dr.

INDIRECT or MORTGAGEE Index to Real Estate Mortgages — Greenville County, S. C.

KEYS PRINTING COMPANY, GREENVILLE, S. C.


Open at Proper Tab according to First Letter or Letters of Name and refer to Buff Sub-Index sheet for page reference.

(N)

FILE NUMBER DATE OF RECORD	MORTGAGEES FAMILY NAMES	GIVEN NAMES ABCDEFGHIJ	GIVEN NAMES KLMNOP	GIVEN NAMES PQRSTUVWXYZ	MORTGAGORS	BOOK	PAGE	Amount	BRIEF DESCRIPTION, LOCATION, ETC. (Not Warranted)
25730 Mar. 13, 1981	TranSouth	Financial Corp.			Donald Leroy Brown ^{Mar}	1535	130	.00 25,000	Sec. 2 Lot 165 Oak Crest
25888 Mar. 16, 1981	"	"	"		Johnnie A. Devore ^{Mar}	1535	319	.00 25,000	2.75 acs.
26140 Apr. 19, 1981	"	"	"		J. B. Moore	1535	540	.00 25,000	12.68 Acs.
26691 Mar. 25, 1981	"	"	"		Doyle Hunter	1536	92	.00 25,000	Lot 2 Texas ave.
27011 Mar. 27, 1981	"	"	"		Bob R. Jones	1536	351	.78 7,991	Lot 4 Warren Ct.
28554 Apr. 10, 1981	"	"	"		J. Tillman Allison ^{Mar}	1537	939	.00 25,000	Stone Sauri Village Lot 17 N. Franklin Rd.
29055 Apr. 16, 1981	"	"	"		Charlie Harrison ^{Mar}	1538	459	.00 25,000	Lot 7 Supreme Forest Pine Hill Village
29189 Apr. 17, 1981	"	"	"		Randolph Nauskina ^{Mar}	1538	594	.00 25,000	Lot 125 W. Castle Rd.
29344 Apr. 20, 1981	"	"	"		Frances R. Gray	1538	786	.00 25,000	Paradale Lot 42 Woodridge Dr.
29558 Apr. 21, 1981	"	"	"		Leroy D. Hubbard	1538	856	.04 32,513	Lot 6 Birnie St.
29555 Apr. 21, 1981	"	"	"		Mary K. Gentry	1538	865	.00 25,000	ave. Lot 81 Donnywood
29618 Apr. 22, 1981	"	"	"		Frank L. O'Neal	1539	19	.00 25,000	less P. Lot 19 Laurel Dr.
30114 Apr. 28, 1981	"	"	"		Don N. Marvin ^{Mar}	1539	476	.00 25,000	Home Hpts. Lot 6 Darlington Ave. - Sam
30290 Apr. 29, 1981	"	"	"		Nannie S. Jolley ^{Mar}	1539	580	.00 25,000	Lot 11 Crestfield Granetta Sec. 5
30339 Apr. 30, 1981	"	"	"		Samuel J. Clark ^{Mar}	1539	741	.00 25,000	Lot 35 Fernwood Rd.
30519 May 1, 1981	"	"	"		Billy N. Van House ^{Mar}	1539	852	.00 25,000	Village House Lot 314 Sixth ave.

INDIRECT or MORTGAGEE Index to Real Estate Mortgages — Greenville County, S. C.

KEYS PRINTING COMPANY, GREENVILLE, S. C.


 Open at Proper Tab according to First Letter or Letters of Name and refer to Buff Sub-Index sheet for page reference.

FILE NUMBER DATE OF RECORD	MORTGAGEES FAMILY NAMES	GIVEN NAMES ABCDEFGHIJ	GIVEN NAMES JKLMNOPQ	GIVEN NAMES RSTUVWXYZ	MORTGAGORS	BOOK	PAGE	Amount	BRIEF DESCRIPTION, LOCATION, ETC. (Not Warranted)
30822 May 4, 1981	TranSouth	Financial	Corp.		Lam m. Park, ^{trac}	1540	81	.00 25,000	Dunklin 4. 31.47 acs. Blearly Rd.
31029 May 6, 1981	"	"	"		James House Waden	1540	456	.00 25,000	Augusta acre Lot 256 Chatham Dr.
31029 May 6, 1981	"	"	"		Mary D. Adams	1540	460	.00 25,000	Lot 4 St. Mark Rd. Augusta acre
31020 May 6, 1981	"	"	"		Juanita Bridges	1540	468	.00 25,000	Lot 233 Churchill Cr.
31234 May 8, 1981	"	"	"		Clyde R. Shift, Jr. ^{trac}	1540	726	.00 25,000	Lot 1 (8) First St. Ext.
31344 May 11, 1981	"	"	"		Samuel W. Freeman ^{trac}	1540	870	.00 25,000	Lot 6
31547 May 12, 1981	"	"	"		Richard J. Donnell	1541	23	.00 369.00	Lot 2 Callaway Cr.
32749 May 26, 1981	"	"	"		John R. Padgett, ^{trac}	1542	116	.00 25,000	Dona buyi Lot 22 Rogers ave.
32749 May 26, 1981	"	"	"		Ralph W. Massey, ^{trac}	1542	120	.00 25,000	2 acres Satin Cr.
32897 May 27, 1981	"	"	"		J. Charles Smith, ^{trac}	1542	268	.00 25,000	2.4 acres
32897 May 27, 1981	"	"	"		Leroy Lipsley, ^{trac}	1542	272	.00 25,000	Lot
32897 May 27, 1981	"	"	"		Doris Neese Luingston	1542	276	.00 25,000	Lot 6 Wilbanks St.
33821 June 4, 1981	"	"	"		Mary E. Chamber, ^{trac}	1543	257	.00 25,000	Belle meade Lot 2 Williamsburg Dr.
33936 June 5, 1981	"	"	"		Clarence J. Lee, Jr. ^{trac}	1543	366	.00 25,000	Mills, sec. 4, Brandon Lot 23 Smith St. Hwy
35005 June 18, 1981	"	"	"		Donny Wade Mc Kee	1544	369	.00 25,000	lake acre Lot 2 Old Rutherford Rd.
717 July 8, 1981	"	"	"		Stephen J. Hall	1546	507	.00 25,000	Shelburne Lot 77 Crafton Cr.

INDIRECT or MORTGAGEE Index to Real Estate Mortgages -- Greenville County, S. C.

Open at Proper Tab according to First Letter or Letters of Name and refer to Buff Sub-Index sheet for page reference.

KEYS PRINTING CO.

FILE NUMBER DATE OF RECORD	MORTGAGEES FAMILY NAMES	GIVEN NAMES ABCDEFGHIJ	GIVEN NAMES JKLMNO	GIVEN NAMES PQRSTUVWXYZ	MORTGAGORS	BOOK	PAGE	AMOUNT	BRIEF DESCRIPTION, LOCATION, ETC. (NOT WARRANTED)
1713 July 20, 1981	TranSouth	Financial	Corp.		<i>etal</i> Paul J. Coleman	1547	420	25,000 ⁰⁰	Canterbury Sec. 1 Lot 31 Sheffield Dr.
2064 July 23, 1981	"	"	"		<i>etal</i> Dennis Elford Newer	1547	752	25,000 ⁰⁰	Butler St. Lot 18 North St-Ext.
2467 July 28, 1981	"	"	"		Jemell Dean Dillard	1548	80	25,000 ⁰⁰	Lots Lutter Dr. Manair Estate
2765 July 30, 1981	"	"	"		Bob R. Jones	1548	471	25,000 ⁰⁰	Lots 66, 67, 1 Pt. Lot 68
3720 Aug. 15, 1981	"	"	"		<i>etal</i> Wilfred H. Brailsford	1549	495	25,000 ⁰⁰	Knicker Lot 14 Rosemary Lane
4927 Aug. 21, 1981	"	"	"		<i>etal</i> Charles Edwards Young	1550	602	25,000 ⁰⁰	Bridge Rd. Fire Estate St. Lot 14 Staunton
6028 Sep. 3, 1981	"	"	"		Arthur S. Walker	1551	819	25,000 ⁰⁰	Charmont Ridge Pt. lots 21 & 22 Piney mt. Co.
7033 Sep. 16, 1981	"	"	"		Charliearrison	1552	977	25,000 ⁰⁰	Lot 7 Supreme Forest Windy Lane
7393 Sep. 22, 1981	"	"	"		Andrea C. Brown	1553	411	25,000 ⁰⁰	Lot 4 Wendy Lane
8729 Oct. 6, 1981	"	"	"		<i>etal</i> George R. Casan	1554	656	25,000 ⁰⁰	Beer Lot 17 Chick spg. sp.
8862 Oct. 7, 1981	"	"	"		Tommy J. Moser	1554	745	25,000 ⁰⁰	Rockvale Lot 65 Sandra St. Sec. 2
9531 Oct. 15, 1981	"	"	"		Loy J. Leopard, <i>etal</i>	1555	353	25,000 ⁰⁰	Moxie St. Duille Lot 11 Cor. County Rd. +
11675 Nov. 10, 1981	"	"	"		John N. Faires, <i>etal</i>	1557	454	25,000 ⁰⁰	cale over Lot 9 Sunnydale Dr.
13437 Dec. 4, 1981	"	"	"		<i>etal</i> Charles E. Faires	1559	161	25,000 ⁰⁰	Proctor's Service Lot 89 Rosewood Dr.
15918 Jan. 12, 1982	"	"	"		Mary K. Gentry	1561	493	25,000 ⁰⁰	ane. Lots 80 & 81 Donnybrook
16803 Jan. 27, 1982	"	"	"		Jesse E. Morell	1562	237	25,000 ⁰⁰	P. Lot 23 Bay ave. Austin

INDIRECT or MORTGAGEE Index to Real Estate Mortgages - Greenville County, S. C.

Open at Proper Tab according to First Letter or Letters of Name and refer to Buff Sub-Index sheet for page reference.

KEYS PRINTING CO.

FILE NUMBER DATE OF RECORD	MORTGAGEES FAMILY NAMES	GIVEN NAMES ABCDEFGHIJ	GIVEN NAMES JKLMNO	GIVEN NAMES PQRSTUVWXYZ	MORTGAGORS	BOOK	PAGE	AMOUNT	BRIEF DESCRIPTION, LOCATION, ETC. (NOT WARRANTED)
17643 Feb. 5, 1982	TranSouth	Financial	Corp.		Duy N. Edwards etal	1562	980	25,000 ^{.00}	Augusta acres Lot 26 Henderson ave.
17755 Feb. 8, 1982	"	"	"		Jack R. Bumgarner	1563	138	25,000 ^{.00}	Augusta acres Lot 140 Meadows ave.
18799 Feb. 22, 1982	"	"	"		Mark E. Colman, etal	1564	203	25,000 ^{.00}	2 tracts Hampton ave. Butler St.
19124 Feb. 25, 1982	"	"	"		Neighborhood Dev. etal	1564	505	25,000 ^{.00}	Lot 6 Eastlan Dr. Pine Grove Hts.
20033 Mar. 9, 1982	"	"	"		Johnny V. Holighly etal	1565	471	25,000 ^{.00}	Lot 10 Pine Grove Rd.
20875 Mar. 18, 1982	"	"	"		John R. Padgett, Jr.	1566	111	25,000 ^{.00}	Some fruit Lot 22 Rogers ave.
21703 Mar. 30, 1982	"	"	"		James V. Childress	1566	761	25,000 ^{.00}	Lot 50 West ave.
22735 Apr. 12, 1982	"	"	"		Clifton McAdams	1567	732	25,000 ^{.00}	Millie Benford, R. N. Cent Lot 77 Mills St. Shady
22916 Apr. 13, 1982	"	"	"		Kathrine Jones	1567	830	25,000 ^{.00}	Lot 11
24329 Apr. 30, 1982	"	"	"		Janita Briggs	1569	179	25,000 ^{.00}	Augusta acres Lot 233 Col. Churchill
24734 May 6, 1982	"	"	"		John N. Raines, etal	1569	479	25,000 ^{.00}	1 acre Lot 9 Sunnydale Dr.
25203 May 12, 1982	"	"	"		James V. Childress	1569	887	25,000 ^{.00}	Lot 50 West ave. 3/4 mtg. by Rem (bk. 1561 pg. 483)
29149 June 28, 1982	"	"	"		Mary K. Dentry	1573	864	25,000 ^{.00}	Heben Lot 80 Donnybrook Ave.
29433 June 30, 1982	"	"	"		Larry D. Shaw	1574	68	25,000 ^{.00}	Lot 28 Bucky Creek Rd. also lot 25
29433 June 30, 1982	"	"	"		Mrs. L.C. Nelson	1574	72	25,000 ^{.00}	25 acre. Suncombe Rd. Wellbaker Hills
1567 July 21, 1982	"	"	"		Sherry S. Monson, etal	1575	710	25,000 ^{.00}	Lot 3 Wellbaker U.

INDIRECT or MORTGAGEE Index to Real Estate Mortgages — Greenville County, S. C.

KEYS PRINTING COMPANY, GREENVILLE, S. C.

☞ Open at Proper Tab according to First Letter or Letters of Name and refer to Buff Sub-Index sheet for page reference.

(P)

FILE NUMBER DATE OF RECORD	MORTGAGEES FAMILY NAMES	GIVEN NAMES ABCDEFGHIJ	GIVEN NAMES JKLMNO	GIVEN NAMES PQRSTUVWXYZ	MORTGAGORS	BOOK	PAGE	Amount	BRIEF DESCRIPTION, LOCATION, ETC. (Not Warranted)
1865 July 23, 1982	TranSouth	Financial	Corp.		John W. Mulkey, Jr. ^{et al}	1576	5	25,000 ^{.00}	avice Dale H. lot 10 avice Dale Dr.
3110 Aug. 6, 1982	"	"	"		Charlie Garrison	1577	218	25,000 ^{.00}	Lot 7 Supreme Forest
6878 Sep. 20, 1982	"	"	"		Yvonne V. Goodwin	1580	839	25,000 ^{.00}	Elliston - alt. sec. B Lot 27 Laurels ave.
6897 Sep. 20, 1982	"	"	"		Sandra Cagle Pitts ^{et al}	1580	954	25,000 ^{.00}	Chick Spg. Sp. Lot Campbell St.
7143 Sep. 22, 1982	"	"	"		July N. Edwards	1581	113	25,000 ^{.00}	Augusta acres Lot 26 Henderson ave.
8712 Oct. 8, 1982	"	"	"		Larry J. Shaw	1582	770	25,000 ^{.00}	super Hwy. Home sites Lot 162 Bone Lane
9534 Oct. 19, 1982	"	"	"		James N. Morgan ^{et al}	1583	471	25,000 ^{.00}	Hills Lot 7 Chickasaw Dr. Indian
9797 Oct. 22, 1982	"	"	"		W. C. Taylor, Jr.	1583	746	25,000 ^{.00}	Dardens Lot 70 McSwain
11466 Nov. 10, 1982	"	"	"		Larry M. Huffman ^{et al}	1585	587	25,000 ^{.00}	Woodville Rd. Lot 11 Spruce St.
11471 Nov. 10, 1982	"	"	"		Robert J. Williams	1585	581	25,000 ^{.00}	Lot 207 Paramount
11819 Nov. 15, 1982	"	"	"		Mattie B. Hudson	1585	921	25,000 ^{.00}	Lot 25 Lenox ave.
16285 Jan. 4, 1983	"	"	"		George M. Lynn	1590	884	25,000 ^{.00}	Tratt, Hwy. 415
16807 Jan. 10, 1983	"	"	"		James V. Childress	1591	354	25,000 ^{.00}	Lot 50 West ave.
17140 Jan. 13, 1983	"	"	"		Clifton McAdams ^{et al}	1591	785	25,000 ^{.00}	mills Kennew Pt. Lot 44 Circle St. along
18078 Jan. 25, 1983	"	"	"		Tommy J. Moser ^{et al}	1592	852	25,000 ^{.00}	Rockvale Lot 65 Sandra St. sec. I
18708 Jan. 31, 1983	"	"	"		Mitchell Oscar Stephens	1593	343	25,000 ^{.00}	Mauldin Lot 3 E. Butler ave.

INDIRECT or MORTGAGEE Index to Real Estate Mortgages — Greenville County, S. C.


KEYS PRINTING COMPANY, GREENVILLE, S. C.

Open at Proper Tab according to First Letter or Letters of Name and refer to Buff Sub-Index sheet for page reference.

FILE NUMBER DATE OF RECORD	MORTGAGEES FAMILY NAMES	GIVEN NAMES ABCDEFGH	GIVEN NAMES IJKLMNO	GIVEN NAMES PQRSTUVWXYZ	MORTGAGORS	BOOK	PAGE	Amount	BRIEF DESCRIPTION, LOCATION, ETC. (Not Warranted)
19049 Feb. 2, 1983	TranSouth	Financial	Corp.		Andrew R. Pearson ^{trac}	1593	714	25,000 ^{.00}	Pl. lot 2
20895 Feb. 23, 1983	"	"	"		Bobby L. Little ^{trac}	1595	559	25,000 ^{.00}	Pl. lot Campbell St. Child
22924 Mar. 14, 1983	"	"	"		Ray M. Gramling Jr.	1597	824	25,000 ^{.00}	Locust ave. S.W. 3P.
22934 Mar. 14, 1983	"	"	"		Narold E. Lee ^{trac}	1597	828	25,000 ^{.00}	Lot 7 Cor. Allene Rd. + less Pl.
24432 Mar. 22, 1983	"	"	"		Mary J. Eller	1599	307	25,000 ^{.00}	10.01 ac. marked sewer Rd. ave. Sans Sanci 7/4.
24684 Mar. 29, 1983	"	"	"		John R. Padgett Jr. ^{trac}	1599	517	25,000 ^{.00}	Lot 67 Senator Pittus Sanci
24684 Mar. 29, 1983	"	"	"		Haskell K. Jones	1599	521	25,000 ^{.00}	Lot 22 Rogers Ave. Sans
26108 Apr. 8, 1983	"	"	"		Verner Lee Russell	1601	336	25,000 ^{.00}	Lot 20 Lilac St. Addition
27030 Apr. 19, 1983	"	"	"		Ollie Mae Diak	1602	500	25,000 ^{.00}	lots 21 + 22 Sterling College Park
27030 Apr. 19, 1983	"	"	"		John W. Laine ^{trac}	1602	496	25,000 ^{.00}	lot 5 Marion Rd.
27947 Apr. 26, 1983	"	"	"		Brady D. Sexton	1603	731	25,000 ^{.00}	Acres lot 9 Sancy Dale Dr. Cole Village see II
28366 Apr. 26, 1983	"	"	"		Jerry M. Scott	1604	667	25,000 ^{.00}	lot 11 Poe St. Monahan Mill
29592 May 9, 1983	"	"	"		Albert Gillispie ^{trac}	1605	878	25,000 ^{.00}	lot 71 Dicks St. Dentle Jr
30076 May 12, 1983	"	"	"		Robert L. Cantrell ^{trac}	1606	256	25,000 ^{.00}	lot 2 Elm St. ave. E. Georgia Hyatt.
30076 May 12, 1983	"	"	"		Wilfred H. Brailford ^{trac}	1606	452	25,000 ^{.00}	lot 03 Cr. Haven Dr. + Franklyn "Rosedale"
30076 May 12, 1983	"	"	"		Barbara M. Poston	1606	456	25,000 ^{.00}	lot 14 Rosemary Lane Tumbulake, Sec. III lot 29 Monterey Lane

INDIRECT or MORTGAGEE Index to Real Estate Mortgages — Greenville County, S. C.

REG. U. S. PAT. OFFICE *Chas McCott* County Indexes Since 1888 An Identifying Trade Mark

 Open at Proper Tab according to First Letter or Letters of Name and refer to Buff Sub-Index sheet for page reference.

COTT FAMILY NAME INDEX No. 75 © 1949
MADE BY THE COTT INDEX COMPANY, COLUMBUS, OHIO
SOLD BY WALKER, EVANS & COGSWELL CO., CHARLESTON, S.C.

(1)

FILE NUMBER DATE OF RECORD	MORTGAGEES FAMILY NAMES	GIVEN NAMES ABCDEFGH	GIVEN NAMES IJKLMNO	GIVEN NAMES PQRSTUVWXYZ	MORTGAGORS	BOOK	PAGE	Amount	BRIEF DESCRIPTION, LOCATION, ETC. (Not Warranted)
30571 May 17, 1983	TranSouth	Financial	Corporation		William A. Campbell	1606	937	.00 25,000	Acres "Chick Spang 20- Lot 8 Sunny Dale Dr." Cole
33054 June 7, 1983	"	"	"	"	Mary J. Eller	1610	434	.00 25,000	"Sandy Dauri Hgts." Lot 68 Senator Pittman Ave.
33053 June 7, 1983	"	"	"	"	Jodi L. Hughes	1610	438	.00 25,600	"Mustang Village" Lot 92 Cypressessa Dr.
34102 June 16, 1983	"	"	"	"	Alfred O. Leamon et al	1611	902	.00 25,000	Lot 10 Prosperity ave.
35632 June 28, 1983	"	"	"	"	Frank L. O'Neal	1613	480	.00 25,000	Lot 19 Laurel Dr. Less Pt.
994 July 11, 1983	"	"	"	"	Charles E. Raines et al	1615	496	.00 25,000	Peachtree Ln. Mauldin Lot 89 Rosewood Cir.
1892 July 18, 1983	"	"	"	"	Char-Lyn, Inc. et al	1616	584		Release Lien from Judgment Roll #83-3962 - for mtg. to LEM Book 1542 pg 272
4350 Aug 5, 1983	"	"	"	"	Carol C. Turner	1619	913	.00 25,000	Westwood Sec. I Lot 440 Agawood Dr.
4490 Aug 8, 1983	"	"	"	"	Sybil M. Grayley	1620	39	.00 25,000	Village Sec C Lot 122 E. 8th St. Woodside
5224 Aug 12, 1983	"	"	"	"	Guy H. Edwards	1620	938	.64 17,580	"Augusta Acres" Lot 26 Henderson Ave.
5366 Aug 15, 1983	"	"	"	"	Mattie B. Hudson	1621	194	.00 25,000	Lot 25 Loney Ave.
6781 Aug 26, 1983	"	"	"	"	George M. Lynn	1622	976	.00 25,000	Lot State Hwy. #15 O'Neal Tp.
9272 Sept 19, 1983	"	"	"	"	Guy H. Edwards	Re-Record 1626	551	.00 25,000	Acres for Orig. on LEM Ch. 1620 p. 538 Lot 26 Henderson Ave. Augusta
11229 Oct. 4, 1983	"	"	"	"	James V. Childers	1629	182	.00 25,000	Lot 50 West
11227 Oct. 4, 1983	"	"	"	"	Jack R. Bumgarner et al	1629	186	.00 25,000	Lot 140 meadow Augusta Area

INDIRECT or MORTGAGEE Index to Real Estate Mortgages — Greenville County, S. C.

(1)

REG. U. S. PAT. OFFICE *Chas McCott* County Indexes Since 1888 An Identifying Trade Mark

Open at Proper Tab according to First Letter or Letters of Name and refer to Buff Sub-Index sheet for page reference.

COTT FAMILY NAME INDEX No. 75 © 1949
MADE BY THE COTT INDEX COMPANY, COLUMBUS, OHIO
SOLD BY WALKER, EVANS & COGSWELL CO., CHARLESTON, S.C.

FILE NUMBER DATE OF RECORD	MORTGAGEES FAMILY NAMES	GIVEN NAMES ABCDEFGHIJ	GIVEN NAMES JKLMNO	GIVEN NAMES PQRSTUVWXYZ	MORTGAGORS	BOOK	PAGE	Amount	BRIEF DESCRIPTION, LOCATION, ETC. (Not Warranted)
11428 Oct. 6, 1983	TranSouth	Financial	Corporation		Peggy B. Cogdill	1629	494	25,000	Lot 26
11810 Oct. 10, 1983	"	"	"		Blitcher L. Eram	1630	205	25,000	Lot 14 Mandie Ave. abutting
11921 Oct. 11, 1983	"	"	"		William A. Campbell	1630	336	25,000	Spring 20' Cole Ave. abutting Lot 8 Sunny Dale Church
13387 Oct. 24, 1983	"	"	"		Gwendolyn S. McCall	1632	153	25,000	Greer Lot W. Poinsett St. + Spring St.
13833 Oct. 27, 1983	"	"	"		Edward James Watkins et al	1632	789	25,000	Fairfield Place Lots 21 + 23 Drummond Ct.
15861 Nov. 15, 1983	"	"	"		Lois G. Richards	1635	519	25,000	Denville Lot 5 Woodcliff Ct. Woodcliff
16258 Nov. 18, 1983	"	"	"		Ruth E. Thompson	1636	06	25,000	Lot
19136 Dec. 15, 1983	"	"	"		Leage R. Cason et al	1640	200	25,000	Lot 17 Green Church sq. sq.
22773 Jan 23, 1984	"	"	"		Milton Jr. Etris	1644	935	25,000	Pt. lot 9 Dunagan alley
24197 Feb 6, 1984	"	"	"		Narald E. Lee et al	1646	911	25,000	10-01 Acen Market Bush Rd. Pt. Street Whitman + Pendleton St. Brandon times
24729 Feb 10, 1984	"	"	"		Benjamin Dils Howard et al	1647	619	25,000	Lot 28 + Pt. lot 27 + 21 + Weehawken Hill
24857 Feb. 13, 1984	"	"	"		Gregg S. Maxson et al	1647	754	25,000	Lot 3 Weehawken Cir. Sec. 2 Chick Spring Sq.
24963 Feb 13, 1984	"	"	"		Edward E. Jenkins et al	1647	818	25,000	Lot 1 Rutherford Rd. Peace Haven
25441 Feb 17, 1984	"	"	"		Robert S. Smith Jr. et al	1648	548	25,000	Lot 161 Drier Mill Village Village
26014 Feb 24, 1984	"	"	"		Randolph Newkirk et al	1649	168	25,000	Lot 125 W. Castle Rd. Pine Hill Park
26271 Feb. 27, 1984	"	"	"		Robert J. Williams	1649	543	25,000	Lot 207 Crosby Lick Paramount

INDIRECT or MORTGAGEE Index to Real Estate Mortgages — Greenville County, S. C.

Open at Proper Tab according to First Letter or Letters of Name and refer to Buff Sub-Index sheet for page reference.

(R)


FILE NUMBER DATE OF RECORD	MORTGAGEES FAMILY NAMES	GIVEN NAMES ABCDEFGH	GIVEN NAMES IJKLMNO	GIVEN NAMES PQRSTUVWXYZ	MORTGAGORS	BOOK	PAGE	Amount	BRIEF DESCRIPTION, LOCATION, ETC. (Not Warranted)
27540 Mar 2, 1984	Tren South	Financial Corp.			Journey Zelphe E. Hawthorne Zelphe E. Arnold	1651	238	25,000 ^{.00}	Augusta Area Lot 242 Churchill Circle
31774 Apr 11, 1984	"	"	"	"	Bobbie J. YeARGIN	1656	841	22,100 ^{.00}	Lot 15 Dale Dr.
33765 Apr 27, 1984	"	"	"	"	Hazel K. Jones	1659	735	25,000 ^{.00}	Lot 20 Lila St.
36208 May 17, 1984	"	"	"	"	Frank L. O'Mel	1663	127	25,000 ^{.00}	Lot 19 Laurel Dr. imp pt.
36568 May 21, 1984	"	"	"	"	Wilbert Smith	1663	735	3,137 ^{.28}	Pt. lots 12 + 13 Anchorage Dr.
36566 May 21, 1984	"	"	"	"	Mattie B. Hudson	1663	739	9,131 ^{.76}	Lot 25 Lenox Ave.
037942 May 31, 1984	"	"	"	"	Guy H. Edwards	1665	677	25,000 ^{.00}	"Augusta Area" Lot 26 Henderson Ave.
38745 June 7, 1984	"	"	"	"	Ronald Kenneth Townsend ^{et al}	1666	792	25,000 ^{.00}	City Center Lot 18 Vantage Ave. E. Highland
39644 June 11, 1984	"	"	"	"	Harold Washington	1667	211	5,203 ^{.02}	Lot 19 Bates St.
39126 June 11, 1984	"	"	"	"	Lois L. Richards	1667	215	25,000 ^{.00}	Lot 5 Woodcliff Ct. S.ville
40739 June 26, 1984	"	"	"	"	Jimmy Ray Clayborn ^{et al}	1669	467	15,000 ^{.00}	Woodville Hqts. Lots 13 + 14 Alice St. Blk. C
41047 June 28, 1984	"	"	"	"	Curtis Jolly	1669	777	25,000 ^{.00}	Dr. Carmelle Park Lot 101 Cr. Flora Ave + York
41047 June 28, 1984	"	"	"	"	Danny M. Alexander	1669	782	25,000 ^{.00}	Lot 40 Fox Dr. Sunny Occ.
380 July 3, 1984	"	"	"	"	Ray M. Bramling, Jr.	1678	920	25,000 ^{.00}	Lot 7 Belvue Rd. + Louist Ave.
736 July 6, 1984	"	"	"	"	William N. Rogers	1671	633	25,000 ^{.00}	Lots 3 & 4 Ridgeway Ave.

INDIRECT or MORTGAGEE Index to Real Estate Mortgages — Greenville County, S. C.

()
 Open at Proper Tab according to First Letter or Letters of Name and refer to Buff Sub-Index sheet for page reference.

FILE NUMBER DATE OF RECORD	MORTGAGEES FAMILY NAMES	GIVEN NAMES ABCDEFGHIJ	GIVEN NAMES JKLMNOPQ	GIVEN NAMES RSTUVWXYZ	MORTGAGORS	BOOK	PAGE	Amount	BRIEF DESCRIPTION, LOCATION, ETC. (Not Warranted)
July 13, 1984 1489	Transouth	Financial Corp.			Donald A. Price, et al	1672	451	50,000 ^{.00}	Lot 14 Elengrin Hgts
July 16, 1984 1732	"	"	"		Mattie B. Hudson	1672	782	11,000 ^{.00}	Re-Record Lot 25 Lenoir Ave. For Orig
July 16, 1984 1732	"	"	"		Jimmy Ray Clayborn et al	1672	768	15,000 ^{.00}	Re-Record Hqts, 2nd Orig on Lot 1669 R 467 Lots 13 & 14 Alice St. Woodville
July 18, 1984 1922	"	"	"		Peggy B. Logdill	1673	95	50,000 ^{.00}	Lot 26
July 19, 1984 2106	"	"	"		Sybil M. Branley	1673	257	50,000 ^{.00}	Village Sec C Lot 122 East 8th St. Woodville
July 23, 1984 2405	"	"	"		Buddy Don Dutton	1673	783	50,000 ^{.00}	Village Sec III Lot 11 Poe St. Monaghan Mile.
Aug 2, 1984 3675	"	"	"		Jack A. Carter et al	1675	771	50,000 ^{.00}	Lot 93 Jasmine Dr.
Aug 10, 1984 4520	"	"	"		Ray Glenn Howard	1677	21	50,000 ^{.00}	Saluda 29 1.46 Acres Unit Hwy 25
Sept 17, 1984 8437	"	"	"		Edward M. Robinson et al	1681	741	25,000 ^{.00}	1 acre Also Easement.
Oct 4, 1984 10446	"	"	"		Thelma Cornelia Burton	1684	462	50,000 ^{.00}	Lot Bowen St.
Oct 8, 1984 10697	"	"	"		Bobby Joe Johnson et al	1684	770	3,276 ^{.92}	Sec B. Woodfields Lot 250 Chestfield Rd.
Oct 25, 1984 12472	"	"	"		John Henry Thomason	1686	848	50,000 ^{.00}	Austin H. 6.2 ac. Rebecca Acres
Oct 30, 1984 12851	"	"	"		Melvin E. Raines, et al	1687	485	2,481 ^{.99}	Conestee Lot 46 Sixth St
Nov 15, 1984 14863	"	"	"		Juanita W. Bridges	1690	55	50,000 ^{.00}	Augusta Area Lot 233 Churchill Cir.
Nov 21, 1984 15521	"	"	"		Fred Williams, Sr.	1690	877	50,000 ^{.00}	Lot 24 Haynie St.
Dec 7, 1984 17310	"	"	"		Robert Earl Rene, et al	1693	330	50,000 ^{.00}	Lot 5 Haven St. Paris Mt. 29.

INDIRECT or MORTGAGEE Index to Real Estate Mortgages — Greenville County, S. C.


 Open at Proper Tab according to First Letter or Letters of Name and refer to Buff Sub-Index sheet for page reference.

(1)

FILE NUMBER DATE OF RECORD	MORTGAGEES FAMILY NAMES	GIVEN NAMES ABCDEFGH	GIVEN NAMES IJKLMNO	GIVEN NAMES PQRSTUVWXYZ	MORTGAGORS	BOOK	PAGE	Amount	BRIEF DESCRIPTION, LOCATION, ETC. (Not Warranted)
17309 Dec 7, 1984	TranSouth	Financial Corp.			Charles Hughes 514 Gaud C. Zurner	1693	334	50,000	Lot 6 Cuy L
17671 Dec 12, 1984	"	"	"	"	Linda C. Zurner	1694	1	50,000	Lot 440 Agewood Sh. Westwood
17671 Dec 12, 1984	"	"	"	"	Blodys M. Mc Bee	1694	5	50,000	Lot 35 Oakley St.
18262 Dec 18, 1984	"	"	"	"	Fred R. Lanning et al	1694	979	50,000	Lot 10 Park Place
19787 Jan 3, 1985	"	"	"	"	Michael W. Wood	1697	24	50,000	Ngta Lot 3 Dakota Ave. Fair View
20126 Jan 3, 1985	"	"	"	"	Sara Williams	1697	28	50,000	Lot 6 Jasmine Dr. Grand Sect
20477 Jan 4, 1985	"	"	"	"	Tommy J. Moore et al	1697	195	50,000	Lot 65 Linden Street Rockvale Sect I
21004 Jan 10, 1985	"	"	"	"	Tommy J. Moore et al	1697	852	50,000	Lot 65 Linden Street Rockvale Sect I
21004 Jan 15, 1985	"	"	"	"	James B. Simpson	1698	393	50,000	Mt. 29 1.24 Acre S.C. Rd. 88 Paris Acre Sect II
21154 Jan 15, 1985	"	"	"	"	Willie Jesse, Jr. et al	1698	397	50,000	Lot 24 Kennel Court Meadon
21396 Jan 16, 1985	"	"	"	"	Andrew Roy Pearson et al	1698	583	50,000	Pt. lot 2
22015 Jan 18, 1985	"	"	"	"	Paul J. Coleman et al	1698	854	25,000	Sect. I Lot 31 Sheffield Dr. Canterbury
23971 Jan 25, 1985	"	"	"	"	Alfred B. Leamon et al	1699	632	50,000	Lot 10 Prosperity Ave.
24533 Feb 14, 1985	"	"	"	"	Robert S. Smith Jr.	1702	108	50,000	Lot 161. Green Mile Village Spring 79 Rutherford Rd
25033 Feb 20, 1985	"	"	"	"	Edward E. Jenkins et al	1702	798	50,000	Lot 1 River View Sect II Chick
Feb 26, 1985	"	"	"	"	Arthur S. Walker	1703	330	50,000	also Pt lot 21 Pt. lots 21 & 22 Piney Mt. Rd.

INDIRECT or MORTGAGEE Index to Real Estate Mortgages — Greenville County, S. C.

Open at Proper Tab according to First Letter or Letters of Name and refer to Buff Sub-Index sheet for page reference.

FILE NUMBER DATE OF RECORD	MORTGAGEES FAMILY NAMES	GIVEN NAMES ABCDEFGHIJ	GIVEN NAMES JKLMNO	GIVEN NAMES PQRSTUVWXYZ	MORTGAGORS	BOOK	PAGE	Amount	BRIEF DESCRIPTION, LOCATION, ETC. (Not Warranted)
26066 Mar. 5 1985	TranSouth				et al Wilfred H. Brailford	1704	672	.00 50,000	Rosedale Lot 14 Rosemary Ln.
26066 Mar. 5 1985	'				Bobby Lee Pitts et al	1704	676	.00 50,000	over Chick Spp Tr. Lot Campbell St. Burn Park
26557 Mar. 11 1985	"				Vernon Lee Russell	1705	317	.00 50,000	lots 21 + 22 Sterling College
27768 Mar 21, 1985	"				Haskell K. Jones	1706	784	.00 50,000	lot 20 Lilac St.
30641 Apr 12, 1985	"				Kimberly L. Morris	1710	683	.00 50,000	lots 87 + 88 City View Ave East Georgian Hgts. Mills
31618 Apr. 16, 1985	"				et al Robert L. Cantrell	1711	41	.00 50,000	Lot 63 Co. Keenan Hh. + Franklyn #25-1054 Family sub Em H. 15380, 856
31346 Apr. 17 1985	"				Percy D. Seward	1711	440	.00	Release Lien from Judgment Case
34286 May 13 1985	"				George M. Lynn AKA Robert L. Fowler	1715	414	.00 50,000	Lot State Hwy. 415 Okmulgee Tr. Tr.
34873 May 17, 1985	"				R. L. Fowler	1916	1	.00 50,000	lot 3 Woodland Dr. Woodside Mills Village
35144 May 20, 1985	"				Clifford Morgan et al	1716	293	.00 50,000	Lot 100 E. Eighth St. Sec C Peachtree Terr. Mauldin
35144 May 20, 1985	"				et al Charles E. Raines	1716	297	.00 50,000	Lot 89 Rosewood Cir.
35919 May 28, 1985	"				Hugh M. Drake et al	1717	311	.00 50,000	7.5 acres "Lake View Acres" Lenth Tr.
36076 May 29, 1985	"				Bonnie M. Toothman	1717	435	.00 50,000	lot 3 Southbrook Dr. Vista
36667 June 3 1985	"				Barbara L. Martin	1718	540	.00 50,000	lots 5 + 6 Ridge Road. Burn
39063 June 21 1985	"				Alfred O. Lemon et al	1721	548	.00 50,000	Lot 10 Prosperity Ave.
39481 June 26, 1985	"				Franklin Byrd et al	1722	225	.58 6,583	lot 9 YMCA St. City View

INDIRECT or MORTGAGEE Index to Real Estate Mortgages — Greenville County, S. C.

REG. U. S. PAT. OFFICE *Chas. McCott* County Indexes Since 1888 An Identifying Trade Mark

 Open at Proper Tab according to First Letter or Letters of Name and refer to Buff Sub-Index sheet for page reference.

COTT FAMILY NAME INDEX No. 75 © 1949
MADE BY THE COTT INDEX COMPANY, COLUMBUS, OHIO
SOLD BY WALKER, EVANS & COGSWELL CO., CHARLESTON, S.C.

(1)

FILE NUMBER DATE OF RECORD	MORTGAGEES FAMILY NAMES	GIVEN NAMES ABCDEFGHIJ	GIVEN NAMES JKLMNO	GIVEN NAMES PQRSTUVWXYZ	MORTGAGORS	BOOK	PAGE	Amount	BRIEF DESCRIPTION, LOCATION, ETC. (Not Warranted)
1288 July 11, 1985	TranSouth	Financial Corp.			Bonnie M. Zothman	Re-Record 1724	847	50,000	Tr. Org. on Rem. Pt. 1717pg. 435 Lot 3 Southwood Dr. Dent 2p.
1664 July 16, 1985	"	"	"		William Steen Overstreet	1725	247	50,000	Lot 18 "Oakwood Acres"
1851 July 17, 1985	"	"	"		Brian Joseph Evans	1725	470	50,000	1.0 acre
3120 July 29, 1985	"	"	"		Bonnie M. Zothman	Re-Record 1727	232	50,000	Indiv. on Rem. Pt. 1717pg. 435 Lot 3 Southwood Dr. Dent 2p.
3529 July 31, 1985	"	"	"		Barbara M. Pastor	1727	664	50,000	Limberlake Butler Tp. Lot 29 Monterey Lane Sec. III
3516 July 31, 1985	"	"	"		James R. Humphreys Jr.	1727	727	50,000	Birchbank Dr. Sec. II Parkdale Lot 25 Cor. Watchwood Ct. & Bate 2p.
4326 Aug 6, 1985	"	"	"		Ray M. Bramling Jr.	1728	882	50,000	Lot 7 Belvue Rd. & Locust Ave.
4428 Aug 7, 1985	"	"	"		Edward M. Robinson	1729	29	50,000	1.0 ac. Also Easement
4623 Aug 8, 1985	"	"	"		J. B. Mann	1729	345	50,000	Lot 5 Hampton Ave. Expts. Sun. Sec. 17 Hgts.
6731 Aug 27, 1985	"	"	"		Carolyn P. Saunders	1732	86	50,000	Lot 182, Langston Dr. Highland Tp.
6723 Aug 27, 1985	"	"	"		Linda Robertson	1732	90	50,000	1.72 Acres, Fowler Rd.
6879 Aug 28, 1985	"	"	"		Furman H. Sampson	1732	306	50,000	Lot 59 Concord Street
7717 Sep 4, 1985	"	"	"		Larry A. Mansull et al	1733	672	50,000	Lot Lollidge Ave. "Lincoln Lawn"
8145 Sept. 6, 1985	"	"	"		John P. Burton, et al	1734	249	50,000	Lots 28 & 29 Bell Ave. Arch St.
9314 Sept. 17, 1985	"	"	"		Henry Alan Conduy Jr.	1735	803	50,000	Lot 4 Cor. Memorial St. Expts. &
9687 Sept. 19, 1985	"	"	"		Brenda C. Trahan et al	1736	420	50,000	Lot 5 Pelham Rd. also Strip

INDIRECT or MORTGAGEE Index to Real Estate Mortgages — Greenville County, S. C.

REG. U. S. PAT. OFFICE *Chas. McCott* County Indexes Since 1888 An Identifying Trade Mark


Open at Proper Tab according to First Letter or Letters of Name and refer to Buff Sub-Index sheet for page reference.

COTT FAMILY NAME INDEX No. 75 © 1949
MADE BY THE COTT INDEX COMPANY, COLUMBUS, OHIO
SOLD BY WALKER, EVANS & COGSWELL CO., CHARLESTON, S.C.

FILE NUMBER DATE OF RECORD	MORTGAGEES FAMILY NAMES	GIVEN NAMES ABCDEFGHIJ	GIVEN NAMES KLMNO	GIVEN NAMES PQRSTUWXYZ	MORTGAGORS	BOOK	PAGE	Amount	BRIEF DESCRIPTION, LOCATION, ETC. (Not Warranted)
10160 Sept. 24, 1985	TranSouth	Financial Corp.			Joseph Gene Nelson ^{et al}	1737	164	50,000 ^{.00}	Lot 6, Echola Dr.
10651 Sept. 27, 1985	"	"	"	"	Gracison Odum	1737	990	50,000 ^{.00}	Lot = .70 Acre Inzy Lane
12410 Oct. 10, 1985	"	"	"	"	Barrie W. Dilmore ^{et al}	1740	597	50,000 ^{.00}	Lot 155 Brookfield East sec 11
13754 Oct. 21, 1985	"	"	"	"	John W. Rainey ^{et al}	1742	312	50,000 ^{.00}	Lot 9 Sunnydale Dr. Lake Area
13909 Oct 22, 1985	"	"	"	"	Randolph Hawkins ^{et al}	1742	387	50,000 ^{.00}	Lot 63 Richoltown Hgts.
14011 Oct. 23, 1985	"	"	"	"	Andrew A. Anastas ^{et al}	1742	727	50,000 ^{.00}	Lot 5 Hawthorn Lane Paris Ind. 29.
15044 Oct 31, 1985	"	"	"	"	Edward Milton Robinson ^{et al}	1744	270	50,000 ^{.00}	1 acre also Easement
16118 Nov 8, 1985	"	"	"	"	Waskel K. Jones	1745	800	50,000 ^{.00}	Lot 20 Lilac St.
16118 Nov. 8, 1985	"	"	"	"	Gerry B. Phillipson	1745	864	50,000 ^{.00}	St. Blenholme, Mauldin Lot 48 Cor. Druryton & Bon Air
16281 Nov. 11, 1985	"	"	"	"	Jeffery A. Tyler ^{et al}	1745	978	50,000 ^{.00}	Lot 25 Oxford Est.
17982 Nov. 26, 1985	"	"	"	"	Capernaum Kruffin ^{et al}	1748	179	50,000 ^{.00}	Lot Ferguson Drive Plym.
18125 Nov. 27, 1985	"	"	"	"	Allan A. Annin	1748	754	50,000 ^{.00}	Lot 5 Ph I Brookside Villas
18166 Nov 27, 1985	"	"	"	"	Willis D. Newport	1748	803	50,000 ^{.00}	Lot 16 Cedar Falls Rd. St. Green
19121 Dec 6, 1985	"	"	"	"	Dwendolyn S. McCall	1749	938	50,000 ^{.00}	Lot Cor. W. Poinsett St & Spring 414 Bate 29.
20267 Dec. 17, 1985	"	"	"	"	Druman C. Batson	1751	780	50,000 ^{.00}	1.64 acre also 1.85 acre state Rd.
21141 Dec. 24, 1985	"	"	"	"	Pres K. Lanning ^{et al}	1753	364	50,000 ^{.00}	Lot 10 Park Place

INDIRECT or MORTGAGEE Index to Real Estate Mortgages — Greenville County, S. C.

REG. U. S. PAT. OFFICE *Chas McColl* County Indexes Since 1888 An Identifying Trade Mark

 Open at Proper Tab according to First Letter or Letters of Name and refer to Buff Sub-Index sheet for page reference.

COTT FAMILY NAME INDEX No. 75 © 1949
MADE BY THE COTT INDEX COMPANY, COLUMBUS, OHIO
SOLD BY WALKER, EVANS & COGSWELL CO., CHARLESTON, S.C.

(U)

FILE NUMBER DATE OF RECORD	MORTGAGEES FAMILY NAMES	GIVEN NAMES ABCDEFGH	GIVEN NAMES IJKLMNO	GIVEN NAMES PQRSTUVWXYZ	MORTGAGORS	BOOK	PAGE	Amount	BRIEF DESCRIPTION, LOCATION, ETC. (Not Warranted)
21317 Nov 27, 1985	TranSouth	Financial Corp.			William O. Newport	Re Record 1753	494	50,000	Orig see LEMBk 1748 P. 803 Lot 16 Cedar Falls Rd. Lot
28957 Mar 4, 1986	"	"	"	"	Melvin E. Rames <i>et al</i>	1763	685	50,000	Copetee Lots 45 & 46 Sixth St.
30654 Mar 20, 1986	"	"	"	"	Broaden Roy Starnes	1765	937	50,000	Village Creek Sp. 29 Lot 68 English Street Greenville
38423 May 20, 1986	"	"	"	"	William H. Porter, Jr	1777	406	50,000	Ridge Grant 29 Lots 54 Grant 50. Cutler
38834 May 23, 1986	"	"	"	"	Jimmy Wright <i>et al</i>	1777	986	51,000	Surf Grant 29 Lot 78 Gordon St. Rockvale
39173 May 27, 1986	"	"	"	"	Matthie B. Hudson	1778	514	50,000	Lot 25 Leroy Ave.
829 July 7, 1986	"	"	"	"	Evelyn B. Smith	1787	674	5,070	Sp 2 Lot 30 Abney Mills Beaver Plat
2128 July 16, 1986	"	"	"	"	Sharon J. Mahaffey	1789	503	50,000	Lot 689 Westwood sec. VI Hill
6436 Aug 14, 1986	"	"	"	"	Eddie Byrd, Jr.	1795	658	6,510	Lot 5 Alaska Ave Parkview
6433 Aug 14, 1986	"	"	"	"	Michael D. Gardo	1795	665	50,000	Lot 34 Branch St Grant Sp
6856 Aug 18, 1986	"	"	"	"	Capernaum Driffin	1796	305	50,000	Lot Ferguson Dr
9041 Sept 2, 1986	"	"	"	"	Connie Ruth Reese	1799	511	50,000	Lot D. Ham Da Pais Mt Sp
10076 Sept 9, 1986	"	"	"	"	Rosa Lee Childress	1800	701	50,000	Lot 50 West Ave.
12867 Sept 30, 1986	"	"	"	"	Carolyn Saunders	1805	199	50,000	See Soum 245. Lot 182 Lexington Dr
15285 Oct 15, 1986	"	"	"	"	Alan A. Ammis	1808	453	50,000	Ph I Lot 5 Creekside Villas
16058 Oct 21, 1986	"	"	"	"	Stanley R. Chambers <i>et al</i>	1809	422	50,000	5 acres Hunts Bridge Rd

INDIRECT or MORTGAGEE Index to Real Estate Mortgages — Greenville County, S. C.

REG. U. S. PAT. OFFICE *Chas. McCath* County Indexes Since 1888 An Identifying Trade Mark

Open at Proper Tab according to First Letter or Letters of Name and refer to Buff Sub-Index sheet for page reference.

COTT FAMILY NAME INDEX No. 75 © 1949
MADE BY THE COTT INDEX COMPANY, COLUMBUS, OHIO
SOLD BY WALKER, EVANS & COGSWELL CO., CHARLESTON, S.C.

FILE NUMBER DATE OF RECORD	MORTGAGEES FAMILY NAMES	GIVEN NAMES ABCDEFGHIH	GIVEN NAMES IJKLMNO	GIVEN NAMES PQRSTUVWXYZ	MORTGAGORS	BOOK	PAGE	Amount	BRIEF DESCRIPTION, LOCATION, ETC. (Not Warranted)
18434 Nov. 5, 1986	TranSouth	Financial Corp.			Erwin M. Watson ^H	1813	635	50,000 ^{.00}	Pl. lot 17 Chest Spg Tp. Jrnty. see R Em Plk. 1525 p. 7, 9 mtg - original, Luthi mtg - 2 sec.
18692 Nov. 6, 1986	"	"	"	"	Phillip A. Parker	1813	887		Jrnty. see R Em Pl. 1697 p. 24 Release Lien from Judgment Lot # 6-6362
20480 Nov. 18, 1986	"	"	"	"	Michael W. Wood	1816	398		
21049 Nov 24, 1986	"	"	"	"	Donald Thomas Cisson	1817	532	50,000 ^{.00}	lots 5 & 6 Blythe Shoals Dr. Shoals
22001 Dec 1, 1986	"	"	"	"	Tray W. Wilco ^{etd}	1819	183	50,000 ^{.00}	lot 74 Garrard Dr add to Pine Hill Village
22399 Dec 3, 1986	"	"	"	"	Randolph Hawkins ^{etd}	1819	742	50,000 ^{.00}	lot 125 West Castle Rd Rd.
25073 Dec 15, 1986	"	"	"	"	Linda Robertson	1822	201	50,000 ^{.00}	1.72 Acre Highland Tp. Dowler Acre see p
24989 Dec 15, 1986	"	"	"	"	Wayne E. Kewin ^{etd}	1822	271	50,000 ^{.00}	Lot 56 Nail Am. Valley Haven
29640 Jan 15, 1987	"	"	"	"	Ray B. Zimmerman	1829	775	50,000 ^{.00}	Lot 8, Walcome Rd
31105 Jan 29, 1987	"	"	"	"	J & K Kimbely L. Mann Kimberly L. King	1832	479	50,000 ^{.00}	Lots 87 & 88 City View Annex
32546 Feb 9, 1987	"	"	"	"	Charlie Garrison	1835	357	50,000 ^{.00}	lot 7 Supreme Forest
32758 Feb 10, 1987	"	"	"	"	Carol Lee Foreman ^{etd}	1835	590	50,000 ^{.00}	lots 7, 8, 9 Snow St
32777 Feb 10, 1987	"	"	"	"	Albert Gillespie ^{etd}	1835	735	50,000 ^{.00}	lot 2 Palm St
32777 Feb 10, 1987	"	"	"	"	Martha G. Gaines	1835	739	50,000 ^{.00}	.93 acres Carr Rd
33099 Feb 12, 1987	"	"	"	"	James M. Donnell ^{etd}	1836	217	50,000 ^{.00}	Lot 1 Boling Circle + Beard St.
33100 Feb 12, 1987	"	"	"	"	Thomen Kelley ^{etd}	1836	221	50,000 ^{.00}	Lot 69 Adams Mill Est.

REVERSE or MORTGAGEE Index to Real Estate Mortgages — Greenville County, S. C.

REG. U. S. PAT. OFFICE *Chas McCott* County Indexes Since 1888 An Identifying Trade Mark

Open at Proper Tab according to First Letter or Letters of Name and refer to Buff Sub-Index sheet for page reference.

COTT FAMILY NAME INDEX No. 75 © 1949
MADE BY THE COTT INDEX COMPANY, COLUMBUS, OHIO
SOLD BY PHOTO COPY SUPPLY, MAULDIN, S. C.

(1)

FILE NUMBER DATE OF RECORD	MORTGAGEES FAMILY NAMES	GIVEN NAMES ABCDEFGHIJ	GIVEN NAMES JKLMNO	GIVEN NAMES PQRSTUVWXYZ	MORTGAGORS	BOOK	PAGE	Amount	BRIEF DESCRIPTION, LOCATION, ETC. (Not Warranted)
34073 Feb 20 1987	TranSouth	Financial Corp.			David L. DeYoung	1838	31	50,000	3.11 acs Adams mill Rd
35896 Mar 4 1987	"	"	"	"	Osborne W. Berry et al	1841	411	50,000	Lot 8 Forestdale Hgts.
35897 Mar 4 1987	"	"	"	"	Sandra W. Mauro	1841	424	50,000	Lot 20 Idonia Dr. Walden Pond
36213 Mar 6 1987	"	"	"	"	Jeffery A. Ryker et al	1841	812	50,000	Lot 25 Oxford Estate
36500 Mar 9 1987	"	"	"	"	Brian Joseph Evans	1842	223	50,000	Priority, Ry. Rem Bk 1725 pg 470 Release lien from Judgment Case 87-962
37434 Mar 12 1987	"	"	"	"	Anita Barker Black	1843	305	17,162	Lot 18 v pt lot 17
38125 Mar 17 1987	"	"	"	"	William D. Sherman et al	1844	641	59,000	Levee Lot 111 bakren sur. Colwood
38489 Mar 18 1987	"	"	"	"	Robert E. Brooks et al	1845	117	16,994	Lot Oneal Sp.
39755 Mar 25 1987	"	"	"	"	Druman C. Batson	1846	922	50,000	1.64 acs also 1.85 acs Bate 29
40191 Mar 27 1987	"	"	"	"	Everette Smith et al	1847	584	5,160	0.156 West Curtis St.
40192 Mar 27 1987	"	"	"	"	James N. Morgan et al	1847	588	10,107	Acres Lot 7 Chick saw Dr. Indian
40193 Mar 27 1987	"	"	"	"	Tommy J. Whitener et al	1847	592	50,000	Lot 18
43363 Apr 14 1987	"	"	"	"	Donald J. Lowmy	1852	156	20,190	pt lot 13
45026 Apr 22 1987	"	"	"	"	Patsy J. Holden	1854	663	50,000	Lot Henderson Dr. So. Rest
45956 Apr 28 1987	"	"	"	"	Clarence J. Sue Jr	1856	33	11,663	Lot 23 South St Sec I
45916 Apr 28 1987	"	"	"	"	James C. Johnson	1856	37	2,250	Lot 2 = 1.52 acs.

REVERSE or MORTGAGEE Index to Real Estate Mortgages — Greenville County, S. C.

REG. U. S. PAT. OFFICE *Cott* County Indexes Since 1888 An Identifying Trade Mark

Open at Proper Tab according to First Letter or Letters of Name and refer to Buff Sub-Index sheet for page reference.

COTT FAMILY NAME INDEX No. 75 © 1949
MADE BY THE COTT INDEX COMPANY, COLUMBUS, OHIO
SOLD BY PHOTO COPY SUPPLY, MAULDIN, S. C.

FILE NUMBER DATE OF RECORD	MORTGAGEES FAMILY NAMES	GIVEN NAMES ABCDEFGH	GIVEN NAMES IJKLMNO	GIVEN NAMES PQRSTUVWXYZ	MORTGAGORS	BOOK	PAGE	Amount	BRIEF DESCRIPTION, LOCATION, ETC. (Not Warranted)
46442 Apr 30, 1987	TranSouth	Financial	Corp		Harvey Hewens	1856	759	.38 3,437	Lot 18
46441 Apr 30, 1987	"	"	"		Henry Alan Condry ^{and} Jr.	1856	763	.03 5,754	Lot 4
48630 May 11, 1987	"	"	"		Thomas Dundy	1859	660	.17 8,651	Highs. Lot 7 Fork Rd Friendship
48638 May 11, 1987	"	"	"		Tony A. Wallace ^{and}	1859	664	.16 5,138	2 acrs Highland Sp
50355 May 19, 1987	"	"	"		Carol V. Saunders ^{and}	1862	37	.00 \$0,000	Lot 8
51415 May 26, 1987	"	"	"		Larry C. McKenny ^{and}	1863	466	.00 50,000	Tract 1
52432 May 29, 1987	"	"	"		Arlin Hollibaugh ^{and}	1864	740	.00 25,000	Lot Golden Grove Rd
53966 June 5, 1987	"	"	"		Ruby Nell Coggins	1866	849	.00 50,000	my Co. acct Lot 155 Village Home, F.W. Poe
55020 Jan 11, 1987	"	"	"		Jack Olin Bonner ^{and}	1868	133	.00 14,877	Lot 26 Callinwood PK
112 July 1, 1987	"	"	"		Joseph Franklin West	1872	448	.00 50,000	Lot 28 Crestwood
810 July 6, 1987	"	"	"		Dal J. Addison	1874	316	.00 50,000	S 75 acres Witten Road (Mid of Smith Road)
4695 July 27, 1987	"	"	"		Roger Z. Weather	1878	785	.00 50,000	2 Parcels Wood Ln. + Wayma
4829 July 28, 1987	"	"	"		Bertha Mims	1878	933	.00 50,000	Lots
4814 July 28, 1987	"	"	"		L. C. Neloms	1878	962	.00 50,000	2 lots
7551 Aug 12, 1987	"	"	"		Frank L. O Neal	1882	415	.39 6,543	Lot 19 Laurel Dr
7796 Aug 13, 1987	"	"	"		Earl E. Halcombe ^{and}	-	-	-	76-3284 Litters - 76 Lakeview Rd. 5th. Jan

REVERSE or MORTGAGEE Index to Real Estate Mortgages — Greenville County, S. C.

REG. U. S. PAT. OFFICE *Chas McCott* County Indexes Since 1888 An Identifying Trade Mark

 Open at Proper Tab according to First Letter or Letters of Name and refer to Buff Sub-Index sheet for page reference.

COTT FAMILY NAME INDEX No. 75 © 1949
MADE BY THE COTT INDEX COMPANY, COLUMBUS, OHIO
SOLD BY PHOTO COPY SUPPLY, MAULDIN, S. C.

(7)

FILE NUMBER DATE OF RECORD	MORTGAGEES FAMILY NAMES	GIVEN NAMES ABCDEFGH	GIVEN NAMES IJKLMNO	GIVEN NAMES PQRSTUVWXYZ	MORTGAGORS	BOOK	PAGE	Amount	BRIEF DESCRIPTION, LOCATION, ETC. (Not Warranted)
9127 Aug 21, 1987	TranSouth	Financial Corp			Ralph M. Johnson	1884	265	8,329.26	Peach Terrace Lot 11 Mayflower Ave.
10504 Aug 28, 1987	"	"	"		Charles L. Rehling Jr.	1885	835	26,644.21	Lot 16 Sylvania Hills
10556 Aug 28, 1987	"	"	"		Truman C. Batoon	1885	956	20,762.95	1.64 acres
12812 Sept 14, 1987	"	"	"		Cecil J. Edwards ^{et al}	1888	670	50,000.00	1.8 acre
13100 Sept 15, 1987	"	"	"		Barbara E. Bull	1888	970	50,000.00	lot .72 ac Oneal Sp.
15079 Sept 28, 1987	"	"	"		James W. Waller	1891	231	50,000.00	Lot 2 St Park Rd
16578 Oct 6, 1987	"	"	"		Melvin E. Raines ^{et al}	1893	174	50,000.00	Lots 45 & 46
17513 Oct 13, 1987	"	"	"		John James Boozan ^{et al}	1894	330	50,000.00	Street Extn. Lot 1 Bonwell Court & Sumter
19894 Oct 28, 1987	"	"	"		Linda Robertson	1897	38	50,000.00	Highland 29. 1.72 ac in Fowler Road
21687 Nov 9, 1987	"	"	"		Jack Finley ^{et al}	1899	215	50,000.00	Acres Lot 27 Lynn Dr. Plat of Terrace
23204 Nov 12, 1987	"	"	"		Sandra W. Mauro	1899	765	50,000.00	Adonia Dr Lot 20 Walden Pond
24184 Nov 19, 1987	"	"	"		Louis Henry Woody	1900	970	50,000.00	Spring Churn Community Lot 2 S.C. Hwy. 23-541 Dandy
25444 Nov 30, 1987	"	"	"		Luther Crane, Jr.	✓	✓	✓	87-4739 ^{Debt: William H. Maddox} Futures - Feb 6, 24 Lakeview Cir.
25712 Dec 1, 1987	"	"	"		Bob R. Jones	1903	81	50,000.00	Sutton Dr Mayfair Ests. Lots 66, 67 + pt lot 68
28025 Dec 16, 1987	"	"	"		Joseph C. Reininger ^{et al}	1905	823	50,000.00	Est. Lot 10 Mt Williamsburg
30413 Jan 4, 1988	"	"	"		Benjamin B. Howard, Jr.	1908	946	50,000.00	Plat Bk 14-L page 57 2.0 ac tract Saluda Sp.,

REVERSE or MORTGAGEE Index to Real Estate Mortgages — Greenville County, S. C.

REG. U. S. PAT. OFFICE *Cott* County Indexes Since 1888 An Identifying Trade Mark

 Open at Proper Tab according to First Letter or Letters of Name and refer to Buff Sub-Index sheet for page reference.

COTT FAMILY NAME INDEX No. 75 © 1949
MADE BY THE COTT INDEX COMPANY, COLUMBUS, OHIO
SOLD BY PHOTO COPY SUPPLY, MAULDIN, S. C.

FILE NUMBER DATE OF RECORD	MORTGAGEES FAMILY NAMES	GIVEN NAMES ABCDEFGH	GIVEN NAMES IJKLMNO	GIVEN NAMES PQRSTUVWXYZ	MORTGAGORS	BOOK	PAGE	Amount	BRIEF DESCRIPTION, LOCATION, ETC. (Not Warranted)
30923 Jan 11, 1988	TranSouth	Financial Corp.			Jerry P. Moss et al	1909	604	50,000	64 acres Center Road
32346 Jan 21, 1988	"	"	"		Willie D. Washington et al	1911	301	50,000	Lot A Lin Rd
34388 Feb 5, 1988	"	"	"		Louise Byrum Mack	1913	621	50,000	Lots 7 & 8 Spring Brook Dr.
35892 Feb 18, 1988	"	"	"		Leon J. Matthe et al	1915	302	50,000	Dugenberg St. Home Lane Lot 96 Maplecrest Dr. &
36410 Feb 23, 1988	"	"	"		Joseph Gene Nelson et al	1915	869	50,000	Lot 6 Echols Dr
36409 Feb 23, 1988	"	"	"		Rosalie Childress	1915	873	50,000	Lot 50 West Ave. J. R. West Sub.
39215 Mar 11, 1988	"	"	"		Benjamin D. Howard Jr.	1919	169	50,000	River Falls 2.0 acres Saluda Sp. Man.
40429 Mar 21, 1988	"	"	"		Jerman Ray Gray	1920	544	30,000	Lot Perrin St
41686 Mar 29, 1988	"	"	"		Mark A. Clayton et al	1922	50	10,000	11.68 acres Brown Dr.
45140 Apr 20, 1988	"	"	"		Thomas A. Matlock et al	1926	329	5,000	Peppertree Dr. III Lot 95 Winding Way
46193 Apr 27, 1988	"	"	"		Samuel L. Benson	1927	750	50,000	also 28 acres 3.7 acres Benson Rd.
48630 May 10, 1988	"	"	"		Archie E. Johnson et al	1931	1	50,000	Lot 9 Ridge Dr
49226 May 12, 1988	"	"	"		William R. Adorn et al	1931	784	50,000	Village Sub. - Drive Lot 130 Baker St Drive mill
49422 May 13, 1988	"	"	"		Joe B. Spearman et al	1931	986	50,000	Pain Mt. 2g. Lot 9 White Horse Hts.
49599 May 16, 1988	"	"	"		Wallace P. Smith et al	1932	218	2,172.8	Whit Bk 15 - pg 189 Lot 64 Plot Oakrest woods
501975 May 23, 1988	"	"	"		James N. Morgan et al	1934	594	15,199	Indian Hill Lot 7 Chickasaw Dr.

REVERSE or MORTGAGEE Index to Real Estate Mortgages — Greenville County, S. C.

REG. U. S. PAT. OFFICE *Chas McCott* County Indexes Since 1888
An Identifying Trade Mark

Open at Proper Tab according to First Letter or Letters of Name and refer to Buff Sub-Index sheet for page reference.

COTT FAMILY NAME INDEX No. 75 © 1949
MADE BY THE COTT INDEX COMPANY, COLUMBUS, OHIO
SOLD BY PHOTO COPY SUPPLY, MAULDIN, S. C.

(X)

FILE NUMBER DATE OF RECORD	MORTGAGEES FAMILY NAMES	GIVEN NAMES ABCDEFGH	GIVEN NAMES IJKLMNO	GIVEN NAMES PQRSTUVWXYZ	MORTGAGORS	BOOK	PAGE	Amount	BRIEF DESCRIPTION, LOCATION, ETC. (Not Warranted)
54264 June 7, 1988	TranSouth	Financial Corp.			<i>etal</i> Ervin M. Watson	1937	948	8,715 ^{.57}	Lot 17 Chick Springs Township
54534 June 8, 1988	"	"	"		Oscar R. Neely	1938	273	50,000 ^{.00}	Sec 1 Lot 17 Chesley Dr. The Village
54715 June 9, 1988	"	"	"		Robert L. Aruffin, <i>etal</i>	1938	488	50,000 ^{.100}	Barnett Ferguson Eto. 1/2 AC = pt. Tract 6 Dorris Rd.
1925 July 12, 1988	"	"	"		Helen G. Fuller	1946	268	9,977 ^{.83}	pt. lots 11 & 12 West View ave
2506 July 15, 1988	"	"	"		Dora V Cannon	1947	144	50,000 ^{.00}	adjoining strip Lot 1 Briarcliff Dr +
8519 Aug 16, 1988	"	"	"		Zuman C. Batson	1954	291	50,000 ^{.00}	also Lot St Rd 414 1.64 acres Bates Sp.
14446 Sept 20, 1988	"	"	"		<i>etal</i> Allen C. Sullivan	1961	552	50,000 ^{.00}	Lot 23 Cannon Plk.
16416 Sept 30, 1988	"	"	"		Charles Kenneth Kuykendall <i>etal</i>	1963	875	9,361 ^{.45}	Forestdale Heights Lot 61 Forestdale Dr.
23831 Nov 15, 1988	"	"	"		<i>etal</i> Mark W. Rouse	1972	700	3,437 ^{.38}	Tract B = 4.890 acres
130659 Dec 29, 1988	"	"	"		Ruth E. Thompson	1980	860	50,000 ^{.00}	Lot
656 Jan 5, 1989	"	"	"		Caperman Griffin <i>etal</i>	1982	85	50,000 ^{.00}	Lot Ferguson Dr.
6048 Feb 10, 1989	"	"	"		Carl E. Walden	1988	159	2,141 ^{.06}	5.99 acres Dublin Sp.
11194 Mar 15, 1989	"	"	"		<i>etal</i> Dora V. Cannon	1993	650	50,000 ^{.00}	also strip Lot 1 Briarcliff Dr.
11646 Mar 17, 1989	"	"	"		Willie M. <i>etal</i>	✓	✓	✓	89-982 - Record Owner - Joel Brockman Pictures - 114 B Hill Lane Simpsonville
13686 Mar 31, 1989	"	Corp.			<i>etal</i> Eugene J. Foster	✓	✓	✓	89-1131 Record Owner - John L. Foster Pictures - 82 Quebec Church Rd. Taylors
13614 Mar 30, 1989	"	Remainder Corp.			<i>etal</i> Leon J. Matto	1996	699		see Pl. 1915 p. 302 + Pl. 1995 p. 888 Subordination agreement for Matto

REVERSE or MORTGAGEE Index to Real Estate Mortgages — Greenville County, S. C.

(K)

REG. U. S. PAT. OFFICE *Chas. McCott* County Indexes Since 1888 An Identifying Trade Mark

Open at Proper Tab according to First Letter or Letters of Name and refer to Buff Sub-Index sheet for page reference.

COTT FAMILY NAME INDEX No. 75 © 1949
MADE BY THE COTT INDEX COMPANY, COLUMBUS, OHIO
SOLD BY PHOTO COPY SUPPLY, MAULDIN, S. C.

FILE NUMBER DATE OF RECORD	MORTGAGEES FAMILY NAMES	GIVEN NAMES ABCDEFGH	GIVEN NAMES IJKLMNO	GIVEN NAMES PQRSTUVWXYZ	MORTGAGORS	BOOK	PAGE	Amount	BRIEF DESCRIPTION, LOCATION, ETC. (Not Warranted)
14003 Apr 3, 1989 15825	TranSouth	Financial Corp.			S/a Ruby Ruby A. Ward	1997	266	50,000	Lot 11 Durham St Biltmore
Apr 13, 1989 16419	"	Financial Corp.			Johnny M. Zollie ^{etal}	1999	459	50,000	Lot 40 Bear Cross Dr.
Apr 17, 1989 19405	"	Financial Corp.			Bertha Mirna	2000	81	50,000	Lot 5 Island St Forestdale Dr.
May 4, 1989 20335	"	Financial Corp.			Charles Kenneth Kuykendall ^{gr.}	2003	570	50,000	Lot 61 Forestdale Hgts
May 10, 1989	"	Financial Corp.			Harold Washington	2004	303		Release of Lien from Judgment Roll 89-2077 In Mtg see Bk 1667 pg. 211
"	"	"	"	"	"	2004	303		89-2078 In Mtg see Bk 1905 pg 823 Release of Lien from Judgment Roll 89-2567 A. Bentley
21273 May 16, 1989 33391	"	Financial Corp.			Joseph C. Reinman ^{etal}	2005	538		89-2567 A. Bentley Littles - 8 Trade Rd. Seller-Lisa
July 31, 1989 34946	"	"	"	"	William D. Hiles ^{etal}				Biltmore
Aug 8, 1989 35579	"	Financial Corp.			Johnny M. Zollie ^{etal}	2021	345	50,000	Lot 40 Bear Cross Dr.
Aug 10, 1989 36542	"	Financial Corp.			Allie Mae Dink	2021	929	13,652	Lot 5 Property of Eliza D. Ware Barrett Ferguson Estate
Aug 16, 1989 38750	"	Financial Corp.			Bobby Z. Griffin ^{etal}	2023	26	50,000	Tract 6 = 1/2 acre Barrett Rd. 89-723 In Mtg see Bk 1878 pg 785
Aug 29, 1989 40988	"	Financial Corp.			Roger J. Weather	2025	405		Release of Lien from Judgment Roll Forestdale Dr
Sept 12, 1988 42694	"	Financial Corp.			Charles Kenneth Kuykendall ^{gr.}	2027	995	12,500	Lot 61 Forestdale Hgts 89-4477 In Mtg see Bk 1495 pg 805
Sept 22, 1989 43144	"	Financial Corp.			Dion O. Rollins, Sr.	2029	883		Release of Lien from Judgment Roll Forest Estate
Sept 26, 1989 45311	"	Financial Corp.			Benjamin B. Daniel ^{etal}	2030	336	50,000	Lot 147 Pinefield Dr South Lyons Dr
Oct 9, 1989	"	Financial Corp.			Jack Finlay ^{etal}	2033	136	7,392	Lot 27 Terrace Area

