

# INDIRECT or MORTGAGEE Index to Real Estate Mortgages — Greenville County, S. C.

REG. U. S. PAT. OFFICE *Chas McCott* County Indexes Since 1888 An Identifying Trade Mark

Open at Proper Tab according to First Letter or Letters of Name and refer to Buff Sub-Index sheet for page reference.

COTT FAMILY NAME INDEX No. 75 © 1949  
MADE BY THE COTT INDEX COMPANY, COLUMBUS, OHIO  
SOLD BY WALKER, EVANS & COGSWELL CO., CHARLESTON, S.C.

(P)

FILE NUMBER	MORTGAGEES FAMILY NAMES	GIVEN NAMES ABCDEFGH	GIVEN NAMES IJKLMNO	GIVEN NAMES PQRSTUVWXYZ	MORTGAGORS	BOOK	PAGE	Amount	BRIEF DESCRIPTION, LOCATION, ETC. ( Not Warranted )
DATE OF RECORD									
17368 Jan. 22, 1975	Lankersley		L. N. Jr.		<i>g.s.c. Inc.</i> Brown Enterprises	1331	869	1,900.00	Sec. 1 Lot 72 Sunny Slopes
18033 Jan. 31, 1975	"		L. N. Jr.		" "	1332	402		Sec. 1 For mtg. see R.E.M.B. 1322 pg. Release lot 44 Sunny Slopes
18810 Feb. 14, 1975	"		Lowell H.		Lata, Incorporated	1014	532		2 - For mtg. see R.E.M.B. 964 pg. 388 Release lots 68 + 70 "Cutler Ridge" tract
18810 Feb. 14, 1975	"		Lowell H.		Lata, Incorporated	1014	530		For mtg. see R.E.M.B. 964 pg. 388 Release lot 67 "Cutler Ridge" tract
19304 Feb. 12, 1975	"		L. N.		J. L. Quinn Realty Company	1333	377		Trust - For mtg. see R.E.M.B. 734 pg. 341 Release lots 7, 16 + 23
20293 Mar. 3, 1975	"		L. N. as Sr.		Brown Enterprises of S.C. Inc.	1334	196		For mtg. see R.E.M.B. 1309 pg. 641 Release lot 54 "Sunny Slopes Sec. I"
20083 Feb. 18, 1975	"		Lowell H.		Lata, Incorporated	1015	86		For mtg. see R.E.M.B. 964 page 388 Release lot 60 "Cutler Ridge" tract
21014 Mar. 12, 1975	"		Lowell H. et al		William C. Childers	1012	514		Release lot 2 = 2.62 acres "Pleasant mt. view" - For mtg. see R.E.M. Book 1274 page 195
21286 Mar. 14, 1975	"		L. N. as Sr.		Brown Enterprises of S.C. Inc.	1334	914		For mtg. see R.E.M.B. 1319 pg. 687 Release lot 23 Sunny Slopes Sec. I
23644 April 11, 1975	"		L. N. as Sr.		Brown Enterprises of S.C. Inc.	1336	886		For mtg. see R.E.M.B. 1306 pg. 689 Release lot 17 Sunny Slopes Sec. I
24629 April 24, 1975	"		Lowell H. et al		William C. Childers	1017	276		Acqui - For mtg. see R.E.M.B. 1274 pg. 195 Release lot 19 = 6.64 acres "Pleasant mt."
24630 April 24, 1975	"		Lowell H. et al		William C. Childers	1017	278		For mtg. see R.E.M.B. 1274 pg. 195 Release lot 20 = 6.47 acres "Pleasant mt. view"
25824 May 7, 1975	"		L. N. Jr.		<i>g.s.c. Inc.</i> Brown Enterprises	1338	663	7,400.00	Sunny Slopes Sec. I Lots 14, 15, 73 + 75
126801 May 16, 1975	"		L. N. Jr.		<i>g.s.c. Inc.</i> Brown Enterprises	1339	344	2,000.00	Sunny Slopes Lot 67, Sec one
127704 May 27, 1975	"		" Jr.		Brown Enterprises, Inc.	1340	154	10,000.00	Slopes Sec. I Lots 86 thru 90 Sunny

# INDIRECT or MORTGAGEE Index to Real Estate Mortgages — Greenville County, S. C.

REG. U. S. PAT. OFFICE *Chas McCatt* County Indexes Since 1888 An Identifying Trade Mark

Open at Proper Tab according to First Letter or Letters of Name and refer to Buff Sub-Index sheet for page reference.

COTT FAMILY NAME INDEX No. 75 © 1949 MADE BY THE COTT INDEX COMPANY, COLUMBUS, OHIO SOLD BY WALKER, EVANS & COGSWELL CO., CHARLESTON, S.C.

FILE NUMBER DATE OF RECORD	MORTGAGEES FAMILY NAMES	GIVEN NAMES ABCDEFGHIJ	GIVEN NAMES JKLMNO	GIVEN NAMES PQRSTUVWXYZ	MORTGAGORS	BOOK	PAGE	Amount	BRIEF DESCRIPTION, LOCATION, ETC. ( Not Warranted )
27808 May 28, 1975	Tankersley			L. N. as Tr.	Brown Enterprises of S.C. Inc.	1340	325		See mtg. see REM BK. 1327 page 165 Release Lot 91 Sunny Slopes Sec. I
29410 Jun. 12, 1975	"			L. N. Tr.	Brown Enterprises of S.C. Inc.	1341	567	3,800	Sunny Slopes Lots 65 + 84, Sec. I
31024 Jun. 30, 1975	"			L. N., Tr.	"	1342	932		See mtg. see REM BK. 1339 pg. 663 Release Lot 14 Sunny Slopes Sec. I
286 Jul. 2, 1975	"			L. N., Tr.	"	1343	109	17,300	See mtg. see REM BK. 1339 pg. 663 Release Lot 14 Sunny Slopes Sec. I
296 Jul. 2, 1975	"			L. N., Tr.	Brown Enterprises of S.C. Inc.	1343	199		See mtg. see REM BK. 1339 pg. 663 Release Lot 73 Sunny Slopes
2955 Aug. 1, 1975	"			L. N. Tr.	Brown Enterprises of S.C. Inc.	1344	201		See mtg. see REM BK. 1343 pg. 154 Release Lot 57 Sunny Slopes Sec. I
3500 Aug. 1, 1975	"			L. N. Tr.	Brown Enterprises of S.C. Inc.	1345	300		See mtg. see REM BK. 1343 pg. 154 Release Lot 56 Sunny Slopes Sec. I
3535 Aug. 7, 1975	"			L. N., Tr.	Brown Enterprises of S.C. Inc.	1345	685	12,311	See mtg. see REM BK. 1340 pg. 154 Release Lot 33, 34, 81, 82, 83 + 85
4859 Aug. 8, 1975	"			L. N. Tr.	Brown Enterprises of S.C. Inc.	1345	862		See mtg. see REM BK. 1340 pg. 154 Release Lot 90 Sunny Slopes Sec. I
4859 Aug. 22, 1975	"			L. N. Tr.	Brown Enterprises of S.C. Inc.	1346	848		See mtg. see REM BK. 1340 pg. 154 Release Lot 89 Sunny Slopes Sec. I
5335 Aug. 22, 1975	"			L. N. Tr.	Brown Enterprises of S.C. Inc.	1346	849		See mtg. see REM BK. 1340 pg. 154 Release Lot 88 Sunny Slopes Sec. I
5492 Aug. 27, 1975	"			L. N. as Tr.	Brown Enterprises of S.C. Inc.	1346	714		See mtg. see REM BK. 1340 pg. 154 Release Lot 85 Sunny Slopes Sec. I
6193 Aug. 27, 1975	"			Lowell H. et al	William C. Childers	1023	420		See mtg. see REM BK. 1274 pg. 135 Release Lot 36-6.53 Acres Palmyra Mt. Area
6363 Sept. 5, 1975	"			L. N. as Tr.	Brown Enterprises of S.C. Inc.	1348	85		See mtg. see REM BK. 1343 pg. 169 Release Lot 157 Sunny Slopes Sec. II
6363 Sept. 8, 1975	"			L. N. as Tr.	Brown Enterprises of S.C. Inc.	1348	160		See mtg. see REM BK. 1345 pg. 685 Release Lot 82 Sunny Slopes Sec. I
6363 Sept. 8, 1975	"			L. N. as Tr.	Brown Enterprises of S.C. Inc.	1348	172		See mtg. see REM BK. 1345 pg. 685 Release Lot 83 Sunny Slopes Sec. I

# INDIRECT or MORTGAGEE Index to Real Estate Mortgages — Greenville County, S. C.

REG. U. S. PAT. OFFICE *Chas. M. Cotts* County Indexes Since 1888 An Identifying Trade Mark

Open at Proper Tab according to First Letter or Letters of Name and refer to Buff Sub-Index sheet for page reference.

COTT FAMILY NAME INDEX No. 75 © 1949  
MADE BY THE COTT INDEX COMPANY, COLUMBUS, OHIO  
SOLD BY WALKER, EVANS & COGSWELL CO., CHARLESTON, S.C.

(B)

FILE NUMBER DATE OF RECORD	MORTGAGEES FAMILY NAMES	GIVEN NAMES ABCDEFGHIJ	GIVEN NAMES JKLMNOPQ	GIVEN NAMES RSTUVWXYZ	MORTGAGORS	BOOK	PAGE	Amount	BRIEF DESCRIPTION, LOCATION, ETC. ( Not Warranted )
7463 Apr. 19, 1975	Tankersley		L. N. Jr.		<i>of S.C. Inc.</i> Brown Enterprises	1349	85	.00 6,000	Lot 32 & 38 Sunny Slopes Sec. one. also lot 158 Sunny Slopes Sec. 2
" " 8590 Apr. 30, 1975	"		"		<i>of S.C. Inc.</i> Brown Enterprises	1349	85	.00 4,000	Sunny Slopes Lot 155 & 156 Sec. 2
10160 Oct. 15, 1975	"		L. H. Jr.		<i>Inc.</i> Brown Enterprises of S.C.	1351	328		Jointly see Rem Bk. 1338 pg. 663 Release Lot 75 Sunny Slopes Sec. I
10408 Oct. 17, 1975	"		L. H. Jr.		Brown Enterprises of S.C.	1351	554		Jointly see Rem Bk. 1345 pg. 685 Release Lot 81 Sunny Slopes Sec. I
11712 Oct. 31, 1975	"		L. N. Jr.		<i>S.C. Inc.</i> Brown Enterprises of	1352	569	.00 2,000	Sec. I Lot 16 Sunny Slopes
16140 Dec. 22, 1975	"		L. H. Jr.		Brown Enterprises of S.C.	1356	526		Jointly see Rem Bk. 1345 pg. 685 Release Lot 33 Sunny Slopes Sec. I
16140 Dec. 22, 1975	"		L. H.		Brown Enterprises of S.C.	1356	527		See mtg. see Rem Book 1343 pg. 169 Release Lot 159 Sunny Slopes Sec. II
16258 Dec. 23, 1975	"		L. H. Jr.		Brown Enterprises of S.C.	1356	551		Jointly see Rem Book 1349 pg. 971 Release Lot 155 Sunny Slopes Sec. I
16258 Dec. 23, 1975	"		L. H. Jr.		Brown Enterprises of S.C.	1356	674		Jointly see Rem Book 1349 pg. 85 Release Lot 158 Sunny Slopes Sec. I
16051 Dec. 22, 1975	"		Lowell H.		Notes, etc.	1027	171		11 to 2 Hill + 704 p. 288 Release Lot 20 Sunny Slopes Sec. I
16646 Dec. 30, 1975	"		L. H. Jr.		Brown Enterprises of S.C.	1356	979		Jointly see Rem Book 1345 pg. 685 Release Lot 8 Sunny Slopes Sec. I
16753 Dec. 31, 1975	"		L. H. Jr.		Brown Enterprises of S.C.	1357	140		See mtg. see Rem Book 1349 pg. 85 Release Lot 38 Sunny Slopes Sec. I
17149 Jan. 5, 1976	"		L. N. Jr.		<i>S.C. Inc.</i> Brown Enterprises of	1357	345	.00 2,000	Sec. 2 Lot 154 Sunny Slopes
17142 Jan. 5, 1976	"		Lowell H.		Lots. Inc.	1357	394		Jointly see Rem Bk. 964 pg. 388 Release Lot 2 & Lennie Forest.
17979 Jan. 14, 1976	"		L. N. Jr.		Ernest Lee Nix, Jr.	1357	965	.00 15,500	L. Mailletta 2.25 acres Chestnut Ridge

# INDIRECT or MORTGAGEE Index to Real Estate Mortgages — Greenville County, S. C.

REG. U. S. PAT. OFFICE *Chas McCott* County Indexes Since 1888 An Identifying Trade Mark

Open at Proper Tab according to First Letter or Letters of Name and refer to Buff Sub-Index sheet for page reference.

COTT FAMILY NAME INDEX No. 75 © 1949  
MADE BY THE COTT INDEX COMPANY, COLUMBUS, OHIO  
SOLD BY WALKER, EVANS & COGSWELL CO., CHARLESTON, S.C.

FILE NUMBER DATE OF RECORD	MORTGAGEES FAMILY NAMES	GIVEN NAMES ABCDEFGHIJ	GIVEN NAMES KLMNOPQ	GIVEN NAMES RSTUVWXYZ	MORTGAGORS	BOOK	PAGE	Amount	BRIEF DESCRIPTION, LOCATION, ETC. ( Not Warranted )
19018 Jan. 27, 1976	Tankersley		L. N.		<i>etal</i> John J. Remick S.C. Inc.	1359	17	6,664	54 79 acres Robinson Branch "Sunny Slopes"
19191 Jan. 28, 1976	"		L. N. (2)		Brown Enterprises of	1359	78	6,000	Lots 35, 36 & 37 sec. 1 for mtg. see Rem Bk 1377 pg. 145
20208 Jan. 9, 1976	"		Lowell H.	<i>etal</i>	William C. Childers S.C. Inc.	Dead Bk 1031	40		Released lot 24-25-26-27 Sunny Slopes sec. 2
21475 Feb. 24, 1976	"		L. N. 3		Brown Enterprises of	1360	837	12,000	Lots 139, 140, 141, 151, 152, 153
21524 Feb. 25, 1976	"		L. N. 1 P.D.		Leon J. McColl S.C. Inc.	1360	935	12,000	Lot, six rd., Bates st. sec. 2
23371 Mar. 15, 1976	"		L. N. (2)		Brown Enterprises of	1362	391	2,000	Lot 142 Sunny Slopes for mtg. see Rem Bk 964 pg. 388
23822 Mar. 19, 1976	"		Lowell H.		Lots. Inc. S.C. Inc.	Dead Bk 1033	335		Released lots 23 & 24 Cutler Ridge Slopes sec. 11
24482 Mar. 25, 1976	"		L. N. 3		Brown Enterprises of	1363	255	4,000	Lots 138 & 120 Sunny for mtg. see Rem Bk 1343 pg. 169
25957 April 9, 1976	"		L. N. 21		Brown Enterprises of Inc.	1364	568		Released Lot 163 Sunny Slopes for mtg. see Rem Bk 1343 pg. 169
25957 April 9, 1976	"		L. N. 21		Brown Enterprises of A.C. Inc.	1364	569		Released Lot 160 Sunny Slopes sec. 11 for mtg. see Rem Bk 1343 pg. 169
26032 April 9, 1976	"		L. N. 21		Brown Enterprises of S.C. Inc.	1364	580		Released Lot 161 Sunny Slopes sec. 11 sec. 2
26208 Apr. 12, 1976	"		L. N. 21		Brown Enterprises of S.C. Inc.	1364	639	2,000	Lot 121 Sunny Slopes
27226 Apr. 22, 1976	"		L. N. 21		Brown Enterprises of	1365	595	1,111	Released Lot 162 Sunny Slopes for mtg. see Rem Bk 1343 pg. 169
27700 Apr. 23, 1976	"		L. N. 21		Brown Enterprises of	1365	91		Released Lot 164 Sunny Slopes sec. 11 for mtg. see Rem Bk 1343 pg. 169
27800 Apr. 23, 1976	"		L. N. 21		Brown Enterprises of S.C. Inc.	1366	101		Released Lot 165 Sunny Slopes sec. 11 for mtg. see Rem Bk 1343 pg. 169
28780 May 7, 1976	"		L. N. 21		Brown Enterprises of S.C. Inc.	1367	70	1,000	Released Lot 166 Sunny Slopes sec. 11 for mtg. see Rem Bk 1343 pg. 169

# INDIRECT or MORTGAGEE Index to Real Estate Mortgages — Greenville County, S. C.

REG. U. S. PAT. OFFICE *Chas. McCall* County Indexes Since 1888 An Identifying Trade Mark

Open at Proper Tab according to First Letter or Letters of Name and refer to Buff Sub-Index sheet for page reference.


COTT FAMILY NAME INDEX No. 75 © 1949  
MADE BY THE COTT INDEX COMPANY, COLUMBUS, OHIO  
SOLD BY WALKER, EVANS & COGSWELL CO., CHARLESTON, S.C.

(C)

FILE NUMBER DATE OF RECORD	MORTGAGEES FAMILY NAMES	GIVEN NAMES ABCDEFGH	GIVEN NAMES IJKLMNO	GIVEN NAMES PQRSTUVWXYZ	MORTGAGORS	BOOK	PAGE	Amount	BRIEF DESCRIPTION, LOCATION, ETC. ( Not Warranted )
22689 June 9, 1976	Tankersley		L. N. as Tr.		Brown Enterprises, Inc. of S.C.	1369	765	10,000	see Sunny Slopes Sec. 2 Lots 126, 127, 128, 133 & 134 See mtg. see Rem. Bk. 1359 pg. 78
33961 June 25, 1976	"		L. N. as Tr.		Brown Enterprises of S.C. Inc.	1371	438		Release lot 37 Sunny Slopes See mtg. see Rem. Bk. 1360 pg. 837
34133 June 29, 1976	"		L. N. as Tr.		Brown Enterprises of S.C. Inc.	1371	554		Release lot 152 Sunny Slopes Sec. 2 See mtg. see Rem. Bk. 1360 pg. 837
354 July 2, 1976	"		L. N. as Tr.		Brown Enterprises of S.C. Inc.	1372	28		Release lot 152 Sunny Slopes Sec. 2 See mtg. see Rem. Bk. 1360 pg. 837
77 July 8, 1976	"		L. N. as Tr.		Brown Enterprises of S.C. Inc.	1372	335		Release lot 151 Sunny Slopes Sec. 2
1252 July 14, 1976	"		L. N. as Tr.		Brown Enterprises of S.C. Inc.	1372	665	2,000	Sec. 2 Lot 135, Sunny Slopes See mtg. see Rem. Bk. 1360 pg. 837
2017 July 27, 1976	"		L. N. as Tr.		Brown Enterprises of S.C. Inc.	1376	120		Release lot 152 Sunny Slopes Sec. 2 See mtg. see Rem. Bk. 1360 pg. 837
3812 July 27, 1976	"		L. N. as Tr.		Brown Enterprises of S.C. Inc.	1376	172		Release lot 121 Sunny Slopes Sec. 2 See mtg. see Rem. Bk. 1360 pg. 837
4394 Aug 13, 1976	"		L. N. as Tr.		Brown Enterprises of S.C. Inc.	1375	426		Release lot 147 Sunny Slopes Sec. 2
4390 Aug 13, 1976	"		L. N. as Tr.		Brown Enterprises of S.C. Inc.	1375	419	2,000	Sec. 2 Lot 146 Sunny Slopes
4391 Aug 13, 1976	"		L. N. as Tr.		Brown Enterprises of S.C. Inc.	1375	421	2,000	Sec. 2 Lot 127 Sunny Slopes
5295 Aug 24, 1976	"	Dirt moving Co.	"		Patterson-Taylor Builders, Inc.	1376	101	45,000	Lots 819 Quail Ridge Sec. 1 also tract = 1.92 acs. also tract = 20 acs. Bowling Green Rd. Lee Part
"	"	"	"		" " " S.C. Inc.	1376	101		
6470 Sept 3, 1976	"		L. N. as Tr.		Brown Enterprises of S.C. Inc.	1377	104	2,000	Lot 7 Sunny Slopes, Sec. 1 See mtg. see Rem. Bk. 964 pg. 388
6696 Sept 8, 1976	"		Lomell H.		Lots, Inc.	1042	555		Release lot 71 Cutler Ridge Sec. 2 See mtg. see Rem. Bk. 1366 pg. 994
8747 Sept 29, 1976	"		L. N. as Tr.		Brown Enterprises of S.C. Inc.	1379	90		Release lot 123 Sunny Slopes Sec. 2

# INDIRECT or MORTGAGEE Index to Real Estate Mortgages — Greenville County, S. C.

REG. U. S. PAT. OFFICE *Chas McCatt* County Indexes Since 1888  
An Identifying Trade Mark


 Open at Proper Tab according to First Letter or Letters of Name and refer to Buff Sub-Index sheet for page reference.

COTT FAMILY NAME INDEX No. 75 © 1949  
MADE BY THE COTT INDEX COMPANY, COLUMBUS, OHIO  
SOLD BY WALKER, EVANS & COGSWELL CO., CHARLESTON, S.C.

FILE NUMBER DATE OF RECORD	MORTGAGEES FAMILY NAMES	GIVEN NAMES ABCDEFGHIJ	GIVEN NAMES JKLMNOPQ	GIVEN NAMES RSTUVWXYZ	MORTGAGORS	BOOK	PAGE	Amount	BRIEF DESCRIPTION, LOCATION, ETC. ( Not Warranted )
18936 Oct. 20, 1976	Tankersley		L. N., (Sr.)		<i>S.C., Inc.</i> Brown Enterprises of	1380	944	.00 2,000	Sec. 2 Lot 132 "Sunny Slopes"
14212 Nov. 23, 1976	"		L. N., Jr.		<i>Inc.</i> Brown Enterprises of S.C.	1382	709		Jay mty. see R.E.M. Bk. 1369 pg. 765 Release Lot 133 Sunny Slopes Sec. 2
14171 Nov. 23, 1976	"		L. N., Jr.		<i>Inc.</i> Brown Enterprises of S.C.	1383	710		Jay mty. see R.E.M. Bk. 1365 pg. 595 Release Lot 148 Sunny Slopes Sec. 2
16026 Dec. 14, 1976	"		L. N., Jr.		<i>Inc.</i> Brown Enterprises of S.C.	1385	138		Jay mty. see R.E.M. Bk. 1365 pg. 595 Release Lot 150 Sunny Slopes Sec. 2
17238 Dec. 29, 1976	"		Lowell H. et al		William C. Childers	1386	258		Jay mty. see R.E.M. Bk. 1274 pg. 195 Release & quit claim Lots 4 & 5
18123 Jan 6, 1977	"		L. N. Jr.		<i>Inc.</i> Brown Enterprises of S.C.	1384	861		Jay mty. see R.E.M. Bk. 1369 pg. 765 Release Lot 134 Sunny Slopes Sec. 2
19950 Jan. 27, 1977	"		L. N.		Linda J. Garland	1388	17	.17 12,777	Lot, Lipscombe Dr.
24336 Mar. 15, 1977	"	Cannell m.	"	"	James B. Tankersley	1391	685	.00 4,050	Parcel 1 oil camp rd. parcel 2 = lots 38 39 & 40 "Hart Valley" in "Cleveland 2A"
24693 Mar. 18, 1977	"		L. N. as Sr.		Brown Enterprises of S.C. Inc.	1391	999		Jay mty. see R.E.M. Bk. 1365 pg. 595 Release lot 122 Sunny Slopes Sec. 2
25182 Mar. 24, 1977	"		L. N. as Sr.		Brown Enterprises of S.C. Inc.	1392	444		Jay mty. see R.E.M. Bk. 1369 pg. 765 Release lot 126 Sunny Slopes Sec. 2
28677 Apr. 25, 1977	"		L. N., et al		William C. Childers	1395	555		Jay mty. see R.E.M. Bk. 1274 pg. 195 Release & quit claim Lots 22 & 35
28677 Apr. 25, 1977	"		L. N. et al		William C. Childers	1395	556		see R.E.M. Bk. 1274 pg. 195 Release & quit claim lot 11 - Jay mty.
34520 June 14, 1977	"		Lowell H. et al		William C. Childers	1401	17		Book 1274 pg. 195 Release lot 6 Jay mty. see R.E.M.
34904 June 16, 1977	"	Dirt Moving Co. et al			<i>Inc.</i> Patterson-Taylor Builders	1401	250		Jay mty. see R.E.M. Bk. 1376 page 101 Release Lot 8 Quail Ridge Sec. 2
1500 July 14, 1977	"		Lowell H.		Lots, Inc.	1404	38		Jay mty. see R.E.M. Bk. 964 pg. 382 Release lot 57 Quail Ridge

# INDIRECT or MORTGAGEE Index to Real Estate Mortgages — Greenville County, S. C.

REG. U. S. PAT. OFFICE *Chas. McCall* County Indexes Since 1888 An Identifying Trade Mark

 Open at Proper Tab according to First Letter or Letters of Name and refer to Buff Sub-Index sheet for page reference.

COTT FAMILY NAME INDEX No. 75 © 1949  
MADE BY THE COTT INDEX COMPANY, COLUMBUS, OHIO  
SOLD BY WALKER, EVANS & COGSWELL CO., CHARLESTON, S.C.

(D)

FILE NUMBER DATE OF RECORD	MORTGAGEES FAMILY NAMES	GIVEN NAMES ABCDEFGHIJ	GIVEN NAMES KLMNO	GIVEN NAMES PQRSTUVWXYZ	MORTGAGORS	BOOK	PAGE	Amount	BRIEF DESCRIPTION, LOCATION, ETC. ( Not Warranted )
2327 July 21, 1977 13117	Tankersley		L. N. ant.		Brown Enterprises of S.C. Inc.	1404	774		Part for mtg. see Rem. Ch. 1366 pg. 794 Release Lot 125 Sunny Slopes
Oct. 27, 1977	"		Louise H.		Lata, Inc.	1067	436		Release Lot 76 Cutler Ridge Bank 20' len strip for mtg. see Rem. Ch. 964 pg. 388
						1067	436		
14113 Nov. 23, 1977	"		L. N. N.		Brown Enterprises of S.C. Inc.	1416	707	2,300	Sec. 3 Lot 180 Sunny Slopes
16113 Nov. 23, 1977	"		L. N. N.		Brown Enterprises of S.C. Inc.	1416	710	2,300	Sec. 3 Lot 182 Sunny Slopes
16113 Nov. 23, 1977	"		L. N. N.		Brown Enterprises of S.C. Inc.	1416	712	2,300	Sec. 3 Lot 181 Sunny Slopes
16113 Nov. 23, 1977	"		L. N. N.		Brown Enterprises of S.C. Inc.	1416	714	2,300	Sec. 3 Lot 193 Sunny Slopes
16188 Nov. 23, 1977	"		L. N. N.		Brown Enterprises of S.C. Inc.	1416	785	2,300	Sec. 3 Lot 179 Sunny Slopes
17117 Dec. 2, 1977	"		L. N. N.		Brown Enterprises of S.C. Inc.	1417	594	3,000	Lot 20, Windtree
17117 Dec. 2, 1977	"		L. N. N.		Brown Enterprises of S.C. Inc.	1417	596	3,000	Lot 19, Windtree
17117 Dec. 2, 1977	"		L. N. N.		Brown Enterprises of S.C. Inc.	1417	598	3,000	Lot 21, Windtree
17117 Dec. 2, 1977	"		L. N. N.		Brown Enterprises of S.C. Inc.	1417	600	3,000	Lot 17, Windtree
17117 Dec. 2, 1977	"		L. N. N.		Brown Enterprises of S.C. Inc.	1417	612	3,000	Lot 18 Windtree
24410 Feb. 17, 1978	"		Louise H.		Lata, Inc.	1073	873		Part for mtg. see Rem. Ch. 964, pg. 388 Release Lot 4 Dearest St. "Cutler Ridge"
28607 Mar. 29, 1978	"		L. N. N.		Brown Enterprises of S.C. Inc.	1427	364	3,000	Lot 15 "Windtree"
28607 Mar. 29, 1978	"		L. N. N.		Brown Enterprises of S.C. Inc.	1427	366	3,000	Lot 14 "Windtree"

# INDIRECT or MORTGAGEE Index to Real Estate Mortgages — Greenville County, S. C.

REG. U. S. PAT. OFFICE *Chas. McCatt* County Indexes Since 1888 An Identifying Trade Mark

 Open at Proper Tab according to First Letter or Letters of Name and refer to Buff Sub-Index sheet for page reference.

COTT FAMILY NAME INDEX No. 75 © 1949  
MADE BY THE COTT INDEX COMPANY, COLUMBUS, OHIO  
SOLD BY WALKER, EVANS & COGSWELL CO., CHARLESTON, S.C.

FILE NUMBER DATE OF RECORD	MORTGAGEES FAMILY NAMES	GIVEN NAMES ABCDEFGHIH	GIVEN NAMES IJKLMNO	GIVEN NAMES PQRSTUWXYZ	MORTGAGORS	BOOK	PAGE	Amount	BRIEF DESCRIPTION, LOCATION, ETC. ( Not Warranted )
28607 Mar. 29, 1978	Tankersley		L. N. Jr.		<i>S.C. Inc.</i> Brown Enterprises	1427	368	3,000	Lot 13 "Windtree"
28607 Mar. 29, 1978	"		L. N. Jr.		<i>S.C. Inc.</i> Brown Enterprises	1427	370	3,000	Lot 9 "Windtree"
28607 Mar. 29, 1978	"		L. N. Jr.		<i>S.C. Inc.</i> Brown Enterprises	1427	372	2,300	Sec. 3 Lot 177 "Sunny Slopes"
28607 Mar. 29, 1978	"		L. N. Jr.		<i>S.C. Inc.</i> Brown Enterprises	1427	374	2,300	Sec. 3 Lot 178 "Sunny Slopes"
28607 Mar. 29, 1978	"		L. N. Jr.		<i>S.C. Inc.</i> Brown Enterprises	1427	376	2,300	Sec. 3 Lot 192 "Sunny Slopes"
28607 Mar. 29, 1978	"		L. N. Jr.		<i>S.C. Inc.</i> Brown Enterprises	1427	378	2,300	Sec. 3 Lot 193 "Sunny Slopes"
28739 Apr. 30, 1978	"		L. N.		R. D. Wooten	1427	485		#78-964 See Mtg. au Rem bk 1326 pg. 259 Release him by Judgment & Sale
34171 May 16, 1978	"		L. N. Jr.		<i>Inc.</i> Brown Enterprises of S.C.	1432	197		Subordination Agreement - for mtg. see REM Bk. 1427 pg. 368 + Bk. 1432 pg. 121
	"		"		"	1432	197		
34171 May 16, 1978	"		L. N. Jr.		<i>Inc.</i> Brown Enterprises of S.C.	1432	198		
	"		"		"	1432	198		Subordination Agreement - for mtg. see REM Bk. 1427 pg. 364 + Bk. 1432 pg. 117
34171 May 16, 1978	"		L. N. Jr.		<i>Inc.</i> Brown Enterprises of S.C.	1432	199		
	"		"		"	1432	199		Subordination Agreement - for mtg. see REM 1427 pg. 370 + Bk. 1432 pg. 109
34161 May 16, 1978	"		L. N. Jr.		<i>Inc.</i> Brown Enterprises of S.C.	1432	182	3,000	
34161 May 16, 1978	"		L. N. Jr.		<i>Inc.</i> Brown Enterprises of S.C.	1432	184	3,000	Lot 6 Windtree



# INDIRECT or MORTGAGEE Index to Real Estate Mortgages — Greenville County, S. C.

REG. U. S. PAT. OFFICE *Chas McCott* County Indexes Since 1888 An Identifying Trade Mark

Open at Proper Tab according to First Letter or Letters of Name and refer to Buff Sub-Index sheet for page reference.

COTT FAMILY NAME INDEX No. 75 © 1949  
MADE BY THE COTT INDEX COMPANY, COLUMBUS, OHIO  
SOLD BY WALKER, EVANS & COGSWELL CO., CHARLESTON, S.C.

(E)

FILE NUMBER DATE OF RECORD	MORTGAGEES FAMILY NAMES	GIVEN NAMES ABCDEFGH	GIVEN NAMES IJKLMNO	GIVEN NAMES PQRSTUVWXYZ	MORTGAGORS	BOOK	PAGE	Amount	BRIEF DESCRIPTION, LOCATION, ETC. ( Not Warranted )
34171 May 16, 1978	Tankersley		L. N. as Tr.		Brown Enterprises Inc. of S.C.	1432	200		Subordination Agreement for mtg. see REM Bk. 1427 pg. 366 & Bk. 1432 pg. 125
28607 May 17, 1978	"		L. N., Jr.		Brown Enterprises Inc. S.C. Inc.	1432	200		
34462 May 18, 1978	"	Dirt Moving Company, et al			Patterson - Taylor Bldg.	1432	316	3,000	Lot 14 "Whistle" For orig. see REM Bk. 1427 pg. 306
36240 June 2, 1978	"	Dirt Moving Co. et al			Patterson - Taylor Bldg.	1432	399		For mtg. see REM Bk. 1376 pg. 101 Release lot 617 Quail Ridge Sec I
39514 Jun. 30, 1978	"		L. N.		James W. Foyssant	1434	201		For mtg. see REM Bk. 1376 pg. 101 Release lot 3 Quail Ridge - "Bldg" "Bldg"
470 July 6, 1978	"		L. N.		Charles B. Brown Inc.	1436	972	11,000	Lot 76 Bluff Dr. "Kennedy"
6143 Aug. 24, 1978	"		L. N., Jr.		Brown Enterprises Inc. of S.C.	1437	446	5,500	Lot 13A "Farmington II"
6143 Aug. 24, 1978	"		L. N., Jr.		Brown Enterprises Inc. of S.C.	1442	207	2,300	Ac. III Lot 189 Sunny Slopes
6143 Aug. 24, 1978	"		L. N., Jr.		Brown Enterprises Inc. of S.C.	1442	209	2,300	Ac. 3 Lot 190 Sunny Slopes
6473 Aug. 24, 1978	"		L. N., Jr.		Brown Enterprises Inc. of S.C.	1442	211	2,300	Ac. 3 Lot 191 Sunny Slopes
11688 Oct. 28, 1978	"	Dirt Moving Co. et al			Patterson Taylor Bldg. Inc.	1442	542		For mtg. see REM Bk. 1376 pg. 101 Release lot 9 Quail Ridge Sec I
12371 Oct. 12, 1978	"		L. N., Jr.		Brown Enterprises Inc. of S.C.	1446	998	3,000	Lot 7 "Whistle"
12449 Oct. 19, 1978	"		L. N. as Tr.		Brown Enterprises Inc. of S.C.	1447	697		Subordination Agreement - for mtg. see REM Bk. 1432 pg. 182 & Bk. 1447 pg. 648
12453 Oct. 19, 1978	"		L. N., Jr.		Brown Enterprises Inc. of S.C.	1447	697		
	"		L. N., Jr.		Brown Enterprises Inc. of S.C.	1447	653	2,300	Ac. 3 Lot 187 Sunny Slopes
	"		L. N., Jr.		Brown Enterprises Inc. of S.C.	1447	668	2,300	Ac. 3 Lot 188 Sunny Slopes

# INDIRECT or MORTGAGEE Index to Real Estate Mortgages — Greenville County, S. C.

( ) REG. U. S. PAT. OFFICE *Chas McCobb* County Indexes Since 1888 An Identifying Trade Mark

Open at Proper Tab according to First Letter or Letters of Name and refer to Buff Sub-Index sheet for page reference.

COTT FAMILY NAME INDEX No. 75 © 1949  
MADE BY THE COTT INDEX COMPANY, COLUMBUS, OHIO  
SOLD BY WALKER, EVANS & COGSWELL CO., CHARLESTON, S. C.

FILE NUMBER DATE OF RECORD	MORTGAGEES FAMILY NAMES	GIVEN NAMES ABCDEFGHIJ	GIVEN NAMES JKLMNO	GIVEN NAMES PQRSTU VWXYZ	MORTGAGORS	BOOK	PAGE	Amount	BRIEF DESCRIPTION, LOCATION, ETC. ( Not Warranted )
15968 Nov. 22, 1978	Tankersley		L. A.		Roy Vaughn	1451	110		Release Lien from Judgment Cases # 78-4558 - for mtg. see Rem Bl. 1323 pg. 169 + 1330 pg. 439 for mtg. see REM Bl. 964 - pg. 388
	"		"		"	1451	110		
16259 Nov. 27, 1978	"		Lowell H.		Lota, Inc	1092	573		Release lot 33 "Cutter Ridge" "Grant Tp." Rem Bl. 1435 pg. 988
19389 Dec. 29, 1978	"	Dirt Moving Co. et al			Patterson Taylor Bldg. Inc.	1454	122		Subordination of mtg. - for Div. see
22072 Jan. 26, 1979	"		L. N., Jr.		Brown Enterprises, Inc.	1456	103	3,000	Lot 10 Winstone
23789 Feb. 15, 1979	"		L. N., Jr.		Brown Enterprises, Inc.	1457	714	2,300	Sec. 3 Lot 216 Sunny Slopes
23789 Feb. 15, 1979	"		L. N., Jr.		Brown Enterprises, Inc.	1457	716	2,300	Sec. 3 Lot 215 Sunny Slopes
23789 Feb. 15, 1979	"		L. N., Jr.		Brown Enterprises, Inc.	1457	718	2,300	Sec. 3 Lot 186 Sunny Slopes
24910 Feb. 28, 1979	"		L. N., Jr.		Brown Enterprises, Inc.	1458	561	2,300	Sec. 3 Lot 213 Sunny Slopes
24910 Feb. 28, 1979	"		L. N., Jr.		Brown Enterprises, Inc.	1458	563	2,300	Sec. 3 Lot 212 Sunny Slopes
24910 Feb. 28, 1979	"		L. N., Jr.		Brown Enterprises, Inc.	1458	565	2,300	Sec. 3 Lot 211 Sunny Slopes
24910 Feb. 28, 1979	"		L. N., Jr.		Brown Enterprises, Inc.	1458	567	2,300	Sec. 3 Lot 214 Sunny Slopes
24894 Feb. 28, 1979	"		L. N., Jr.		Kemich, Inc.	1458	569	3,000	Marlette Lot 1 Shady Pines
29424 Apr. 10, 1979	"		L. N., Jr.		Brown Enterprises, Inc.	1462	746	2,300	Sec. 3 Lot 197 Sunny Slopes
29424 Apr. 19, 1979	"		L. N., Jr.		Brown Enterprises, Inc.	1462	748	2,300	Sunny Slopes, Sec. 3 Pt. lot 195 Cedar Creek Dr.
29424 Apr. 23, 1979	"		L. N., Jr.		Brown Enterprises, Inc.	1462	750	2,300	Sunny Slopes, Sec. 3 Lot 196 & Pt. lot 195 Cedar Creek Dr.

# INDIRECT or MORTGAGEE Index to Real Estate Mortgages -- Greenville County, S. C.

Open at Proper Tab according to First Letter or Letters of  
Name and refer to Buff Sub-Index sheet for page reference.

KEYS PRINTING CO.

2  
(7)

FILE NUMBER DATE OF RECORD	MORTGAGEES FAMILY NAMES	GIVEN NAMES ABCDEFGH	GIVEN NAMES IJKLMNO	GIVEN NAMES PQRSTUVWXYZ	MORTGAGORS	BOOK	PAGE	AMOUNT	BRIEF DESCRIPTION, LOCATION, ETC. (NOT WARRANTED)
31272 Apr. 26, 1979	Tankersley		L. H. as Tr.		Brown Enterprises Inc. of S.C.	1464	430	3,000 .00	Lot 6 "windtree"
31272 Apr. 26, 1979	"		L. H. as Tr.		Brown Enterprises Inc. of S.C.	1464	432	3,000 .00	Lot 4 "windtree"
31272 Apr. 26, 1979	"		L. H. as Tr.		Brown Enterprises Inc. of S.C.	1464	434	3,000 .00	Lot 5 "windtree"
33061 May 11, 1979	"		L. H. as Tr.		Brown Enterprises of S.C.	1466	209	2,300 .00	Lot 197 Sunny Slopes Sec III
33936 May 18, 1979	"		Louell N. Hall		Herman Krueger	1467	56	223,650 .00	Tract, Hwy. 25 East Pt.
35522 June 1, 1979	"		L. H. as Tr.		Brown Enterprises Inc. of S.C.	1468	635	2,300 .00	Lot 206 Sunny Slopes Sec III
35522 June 1, 1979	"		L. H. as Tr.		Brown Enterprises Inc. of S.C.	1468	637	2,300 .00	Lot 204 Sunny Slopes Sec III
414 June 1, 1979	"		L. H. as Tr.		Brown Enterprises Inc. of S.C.	1468	639	2,300 .00	Lot 205 Sunny Slopes Sec III
415 Jul. 3, 1979	"		L. N., Jr.		Brown Enterprises S.C. Inc.	1472	452	3,000 .00	Lot 2 windtree
752 Jul. 3, 1979	"		L. N., Jr.		Brown Enterprises of S.C. Inc.	1472	454	3,000 .00	Lot 3 windtree Sec. 3
752 Jul. 9, 1979	"		L. N., Jr.		Brown Enterprises of S.C. Inc.	1472	820	2,300 .00	Lot 203 Sunny Slopes Sec. 3
1590 Jul. 9, 1979	"		L. N., Jr.		Brown Enterprises of S.C. Inc.	1472	822	2,300 .00	Lot 202 Sunny Slopes Sec. 3
2359 Jul. 13, 1979	"		L. N., Jr.		Brown Enterprises of S.C. Inc.	1473	502	2,300 .00	Lot 201 Sunny Slopes
5046 July 20, 1979	"		L. H. Jr.		Brown Enterprises of S.C. S.C. Inc.	1474	179	2,300 .00	Lot 200 Sunny Slopes Sec III Sec. 3
7207 Aug. 10, 1979	"		L. N., Jr.		Brown Enterprises of S.C. Inc.	1476	654	2,300 .00	Lot 199 Sunny Slopes Sec. 3
Aug. 29, 1979	"		L. N., Jr.		Brown Enterprises of S.C. Inc.	1478	681	2,300 .00	Lot 198 Sunny Slopes

# INDIRECT or MORTGAGEE Index to Real Estate Mortgages - Greenville County, S. C.

Open at Proper Tab according to First Letter or Letters of Name and refer to Buff Sub-Index sheet for page reference.

KEYS PRINTING CO.

FILE NUMBER DATE OF RECORD	MORTGAGEES FAMILY NAMES	GIVEN NAMES ABCDEFGHIJ	GIVEN NAMES JKLMNO	GIVEN NAMES PQRSTUVWXYZ	MORTGAGORS	BOOK PAGE	AMOUNT	BRIEF DESCRIPTION, LOCATION, ETC. (NOT WARRANTED)
10294 Sept. 26, 1979	Tankersley		L. N., Jr.		g.s.c. Brown Enterprises	1481 988	3,000. <sup>00</sup>	Lot 12 Windtree
10294 Sept. 26, 1979	"		L. N., Jr.		" "	1481 990	3,000. <sup>00</sup>	Lot 11 Windtree
12227 Oct. 11, 1979	"		L. N.		Willie R. Hudson	1484 60	53,750. <sup>00</sup>	Int. lot Lauren Rd. (276)
14635 Oct. 31, 1979	"		Lowell H., et al		Wayne Rutledge	1486 616	4,000. <sup>00</sup>	Ch. Sherwood Forest Lots 24) 5259 Robin Road
17920 Nov 29, 1979	"		L. N. as Tr.		Brown Enterprises of S.C. Inc.	1489 685		nty. see Rem. bk. 1481 pgs 990 Release pt. lot 11 Windtree for
19450 Dec. 13, 1979	"		L. N., Jr.		Brown Enterp g.s.c. Inc.	1491 199	16,125. <sup>00</sup>	see 3 5 lots sunny slopes
19450 Dec. 13, 1979	"		L. N., Jr.		Brown Enterp. g.s.c. Inc.	1491 141	19,250. <sup>00</sup>	see 3 6 lots sunny slopes
19450 Dec. 13, 1979	"		L. N., Jr.		Brown Enterp. g.s.c. Inc.	1491 143	9,612. <sup>00</sup>	see 3 3 lots sunny slopes
19450 Dec. 13, 1979	"		L. N., Jr.		Brown Enterp. g.s.c. Inc.	1491 145	16,122. <sup>00</sup>	see 3 5 lots sunny slopes
24504 Feb. 12, 1980	"		Dannie J. & James B.		Michel Chambers	1495 416	9,000. <sup>00</sup>	Cleveland St. 9.70 ac. Gap Creek Rd.
35925 June 16, 1980	"		L. N. Co-Tr.		Willie R. Hudson et al	1505 266	51,620. <sup>00</sup>	Lot, S.C. Hwy. 276 (Lauren Rd.)
36165 June 19, 1980	"		Lowee H. et al		John C. Leuk	1505 674	7,500. <sup>00</sup>	Forest Lot, Lebrans Blvd. Sherwood
9960 Sep. 29, 1980	"		L. N., Jr.		Chester Nix, et al	1518 72	5,960. <sup>00</sup>	Rd. 3.25 ac. Chestnut Ridge
9959 Sep. 29, 1980	"		L. N., Jr.		Nancy D. Nix	1518 95	5,600. <sup>00</sup>	Rd. 2.95 ac. Chestnut Ridge
10919 Oct 6, 1980	"		Lowell H. Robison Plan 8-21-80 1P Ent.		Lots. Inc.	Deed Book 1134 954		see nty. see Rem. bk. 964 pgs 358 Release lot 12 Upper Ridge Court 79.
20401 Nov. 23, 1981	"		L. N. Plaintiff		Jerry Small et al, et al	1535 885	1,450. <sup>00</sup>	South Forty Lot 12 Saddle Horn Lane



# INDIRECT or MORTGAGEE Index to Real Estate Mortgages — Greenville County, S. C.


KEYS PRINTING COMPANY, GREENVILLE, S. C.

Open at Proper Tab according to First Letter or Letters of Name and refer to Buff Sub-Index sheet for page reference.

FILE NUMBER DATE OF RECORD	MORTGAGEES FAMILY NAMES	GIVEN NAMES ABCDEFGHIJ	GIVEN NAMES JKLMNO	GIVEN NAMES PQRSTUVWXYZ	MORTGAGORS	BOOK	PAGE	Amount	BRIEF DESCRIPTION, LOCATION, ETC. ( Not Warranted )
32416 Apr 17, 1984	Tankersley		L. H.		James W. Jayson <sup>etal</sup>	1657	684		Release Units C-17 + C-18 Centre West. Hwy. Prop. Reg. for mfg. see Rem Bk 1648 pg 219
"	"		"		" " "	1657	684		
38795 June 7, 1984	"		L. H.		Walter S. Painter <sup>etal</sup>	1666	820	10,000 <sup>.00</sup>	Lot 4 Timber Creek
2112 July 19, 1984	"		L. H.		Tandem Realty Group Inc.	1673	307	82,500 <sup>.00</sup>	Tract 5 - 51 Acre in Pt.
2112 July 19, 1984	"		L. H.		Bob G. Weather	1673	311	82,500 <sup>.00</sup>	Lot 28 Roger Mt. Road
7661 Sept 7, 1984	"		L. H.		Albert L. Harmon <sup>etal</sup>	1680	794	9,000 <sup>.00</sup>	Lot 20 Aladdin St.
8706 Sept 19, 1984	"		d/b/a Centre West Properties L. H. <sup>etal</sup>		Tandem Realty Group Inc Leasing Associates, Inc.	1682	76	367,500 <sup>.00</sup>	31 acres Tract 5
23187 Nov 6, 1985	"		L. H.		Coker & Coker & Coker	1701	134	15,000 <sup>.00</sup>	Lease Pt. Lot 5 + 6 Augusta Rd.
29949 Apr 5, 1985	"		L. H.		Melvin R. Lammie	1709	743	150,000 <sup>.00</sup>	Parcel Binnerly Rutherford Rd. Chick. Hwy. Reg. Parcel Binnerly Mtn. Rd. also 4.08 ac.
30863 Apr 15, 1985	"		L. H.		Alice K. Blevins	1710	827	42,000 <sup>.00</sup>	Entire E. side Lot 30 Desartown Circle
35277 May 21, 1985	"		L. H.		Bob G. Weather	1716	486		Part of Lem Bk. 1673 p 311 + 1713 p 930 Subordination Agreement - for
37870 June 12, 1985	"		L. H. as Tr.		Charli A. Som	1716	784	5,500 <sup>.00</sup>	Lot 11 Shady Pine
39266 June 25, 1985	"		L. H. as Tr.		James E. Kater <sup>etal</sup>	1722	66	5,404 <sup>.22</sup>	Lot 43 Shady Pine
11527 Sept 19, 1986	"		L. H. as Tr.		Robert J. Green	1802	920	5,432 <sup>.27</sup>	Lot 55 Shady Pine
22546 Dec 4, 1986	"		L. H.		29 Corp	1819	945	86,500 <sup>.00</sup>	Parcel Cor. Hwy 29 + Hwy 136
22545 Dec 4, 1986	"		L. H.		Ann B. Clark	1819	947	86,500 <sup>.00</sup>	1.16 acres

# REVERSE or MORTGAGEE Index to Real Estate Mortgages — Greenville County, S. C.

REG. U. S. PAT. OFFICE *Chas McCott* County Indexes Since 1888 An Identifying Trade Mark

 Open at Proper Tab according to First Letter or Letters of Name and refer to Buff Sub-Index sheet for page reference.

COTT FAMILY NAME INDEX No. 75 © 1949  
MADE BY THE COTT INDEX COMPANY, COLUMBUS, OHIO  
SOLD BY PHOTO COPY SUPPLY, MAULDIN, S. C.

( )

FILE NUMBER DATE OF RECORD	MORTGAGEES FAMILY NAMES	GIVEN NAMES ABCDEFGHIJ	GIVEN NAMES JKLMNOPQ	GIVEN NAMES RSTUVWXYZ	MORTGAGORS	BOOK	PAGE	Amount	BRIEF DESCRIPTION, LOCATION, ETC. ( Not Warranted )
51842 May 27, 1987 3422	Tankersley		Marilyn of 2 1/2 Centre West Prop.		Robert J. Griffin <sup>et al</sup>	1863	997	39,000	Hay Prop Reg. Unit A-3 Gallery Centre on Lem Bl. 1682 pg. 76
July 26, 1987 do 294	"		L. H. et al		Tandem Realty Group Inc.	1877	398		Release lot 3 Sweetwater - for mtg. See Mtg. Surety Bk. 964 pg. 388
Oct 30, 1987 26718	"		Dorrell H. of 2 1/2 Centre West Prop.		Lot 5 Inc.	1309	198		Release lots 12+13 Sweetwater State Sp. Lem Bl. 1682 pg. 76 & Bl. 1756 pg. 755
Dec 8, 1987 32021	"		L. H. et al		Tandem Realty Group Inc.	1904	312		Subordination Agreement - for mtg. See less parcel
Jan 19, 1988 8357	"		L. H.		Coker & Coker <sup>Ann Inc.</sup> & Coker Leasing Leasing Assoc. Inc.	1910	888	10,000	Lot 5 & 6 Augusta Rd
Aug 15, 1988 2137	"		L. H.		Coker & Coker & Coker	1954	51	10,000	Lucie Gones Lot 5 & 6, property of Alma
Jan 16, 1989 7407	"		Dorrell H.		Ben D. Howard	1983	812	17,000	Page 3 Tract C = 31.4 acres Plat Bl. 13-A
Feb 20, 1989 40514	"		L. A.		Timothy D. McGee <sup>et al</sup>	1989	595	4,000	Harrington Ave Lot 81 Spaqueena Plk
Sept 8, 1989 40515	"		L. H.		James R. Sullivan <sup>III</sup>	2027	436	7,875	3.80 acres Gap Creek
Sept 8, 1989	"		L. H.		John M. Sullivan	2027	440	7,875	3.80 acres Gap Creek

(over - see next page)

# REVERSE or MORTGAGEE Index to Real Estate Mortgages — Greenville County, S. C.

( )

REG. U. S. PAT. OFFICE *Cott* County Indexes Since 1888 An Identifying Trade Mark



Open at Proper Tab according to First Letter or Letters of Name and refer to Buff Sub-Index sheet for page reference.

COTT FAMILY NAME INDEX No. 75 © 1949  
MADE BY THE COTT INDEX COMPANY, COLUMBUS, OHIO  
SOLD BY PHOTO COPY SUPPLY, MAULDIN, S. C.

FILE NUMBER DATE OF RECORD	MORTGAGEES FAMILY NAMES	GIVEN NAMES ABCDEFGH	GIVEN NAMES IJKLMNO	GIVEN NAMES PQRSTUVWXYZ	MORTGAGORS	BOOK	PAGE	Amount	BRIEF DESCRIPTION, LOCATION, ETC. ( Not Warranted )
17532 Apr 24, 1989 35359	Tankersley		Alpha Centre West Prop. L. H. et al		Jandem Realty Group Inc	2001	340		89-1190 Jct Hwy see Bk 1682 pg 76 Release of Lien from Judgement Bell
Aug 10, 1989 41115	"		Z. H.		Southeastern Properties	2021	782	70,000	Lot 70 Hornblake Plse I Lava Ave
Sept 12, 1989	"		Lowell H.		Sally M. Swenson	2028	181	10,000	Lot 29 Cunningham Acres