

INDIRECT or MORTGAGEE Index to Real Estate Mortgages -- Greenville County, S. C.

Open at Proper Tab according to First Letter or Letters of Name and refer to Buff Sub-Index sheet for page reference.

KEYS PRINTING CO.

(A)

FILE NUMBER DATE OF RECORD	MORTGAGEES FAMILY NAMES	GIVEN NAMES ABCDEFGHIJ	GIVEN NAMES JKLMNO	GIVEN NAMES PQRSTUVWXYZ	MORTGAGORS	BOOK	PAGE	AMOUNT	BRIEF DESCRIPTION, LOCATION, ETC. (NOT WARRANTED)
20519 Jan. 11, 1979	Sunamerica	Financial corp.			^{etal} Dennis J. Edwards	1454	984	50,000	Lot 71 "Kennedy Park" Club ests. also Flat A
21055 Jan. 16, 1979	"	"	"	"	John A. Waller, Jr. ^{etal}	1455	337	50,000	Lot 7 Douglas Dr. Country Churchland A. Parkdale, Sec. II
21055 Jan. 16, 1979	"	"	"	"	James R. Humphreys, Jr. ^{etal}	1455	340	50,000	Lot 25 Cor. Watchwood Ct. &
21356 Jan. 19, 1979	"	"	"	"	Warren C. Lous, ^{etal}	1455	601	50,000	Lot, white Horse Rd.
21861 Jan. 25, 1979	"	"	"	"	Warren C. Lous, ^{etal}	1456	46	50,000	Tract, white Horse Rd. "Buena Vista"
23542 Feb. 13, 1979	"	"	"	"	Merion R. Byers, ^{etal}	1457	470	50,000	Lots 10 & 11 Sutton Dr. Deer, Chick Spg. Dr.
23729 Feb. 15, 1979	"	"	"	"	Joseph M. Inim	1457	782	50,000	0.2500. Campbell ave "Whippoorwill"
24689 Feb. 27, 1979	"	"	"	"	John W. Brantley, ^{etal}	1458	437	50,000	Lot 8 Bayne Rd. Harbor Town
25990 Mar. 12, 1979	"	"	"	"	Martha J. Bruce ^{etal}	1459	575	50,000	Unit 79 Stanley Dr. Rockvale, Sec. 1, Grant Dr.
26506 Mar. 16, 1979	"	"	"	"	Wlysser N. Hinton S/A Joe L. Whalley	1459	965	50,000	Lots 10 & 11 Gayle St. Edwards Forest, Sec. III
28643 Apr. 4, 1979	"	"	"	"	Joseph L. Whalley, ^{etal}	1462	38	50,000	Lot 1 Edwards mill Rd. "Sandhills"
29349 Apr. 10, 1979	"	"	"	"	Stephen J. Liar, Jr.	1462	781	50,000	Lot 3 Sandhills Dr. Westwood, Sec. 6, Drills
30234 Apr. 18, 1979	"	"	"	"	allen D. Huse, ^{etal}	1463	543	50,000	Lot 569 Yellow wood Rd.
35464 June 1, 1979	"	"	"	"	Charles E. Bailey, ^{etal} Black, ^{etal}	1468	795	50,000	Lot 47 Parkston Dr. Idlewild Rd. Onal, 2D.
37931 June 21, 1979	"	"	"	"	William Edward	1470	959	50,000	2 ac. Jackson Stone St. Summit view
38403 June 26, 1979	"	"	"	"	Daniel L. Jones, ^{etal}	1471	435	50,000	8 lots Redstone St. & N. Lundyke

INDIRECT or MORTGAGEE Index to Real Estate Mortgages -- Greenville County, S. C.

Open at Proper Tab according to First Letter or Letters of Name and refer to Buff Sub-Index sheet for page reference.

KEYS PRINTING CO.

FILE NUMBER DATE OF RECORD	MORTGAGEES FAMILY NAMES	GIVEN NAMES ABCDEFGH	GIVEN NAMES IJKLMNO	GIVEN NAMES PQRSTUVWXYZ	MORTGAGORS	BOOK	PAGE	AMOUNT	BRIEF DESCRIPTION, LOCATION, ETC. (NOT WARRANTED)
38357 June 26, 1979 100	Sunamerica	Financial Corp.			William D. Taylor, et al	1471	444	50,000	Lot 62 Long Shoals Rd.
July 2, 1979 573	"	"	"		Robert L. Kimmell, et al	1472	235	50,000	Cardinal, S.C. Lot 26 Cardinal Dr.
July 6, 1979 1291	"	"	"		Samuel C. Snuggle, et al	1472	704	50,000	Whispering Pines Lot 8 Oak Hill Dr.
July 12, 1979 1291	"	"	"		Sherman Clayton Newman	1473	340	50,000	Lot 40 Pine Tree
July 12, 1979 1804	"	"	"		Ronald E. Mason, et al	1473	343	50,000	Sec. 7 Lot 75 Forested woods
July 17, 1979 2472	"	"	"		William D. Adleman, et al	1473	854	50,000	Sec. II Oakview Lot 101 Cotnam Rd Terrace
July 23, 1979 2790	"	"	"		Charles Hawthorne	1474	390	50,000	Franklin Hills Lots 13 & 13A Joegulini Rd.
July 25, 1979 2740	"	"	"		Guanita Cleveland	✓	✓	✓	79-5994 Furniture - 307 Pingfield Dr.
July 25, 1979 3541	"	"	"		Daniel L. Jones, et al	1474	618	51,120	Klondyke St. Summit View 6 lots Redstone St., 2 lots
July 31, 1979 4479	"	"	"		William Jack Taylor, et al	1475	291	50,000	Wembley Way, Sec. 1 Lot 9 Wembley Lane
Aug. 7, 1979 4812	"	"	"		Frank M. Hopkins	1476	78	50,000	Jane Squel Lot 113 Rutledge ave.
Aug. 9, 1979 5067	"	"	"		Charles R. Jones	✓	✓	✓	79-6440 Furniture - Rt. 2 - Williamston, S.C.
Aug. 13, 1979 5285	"	"	"		Robert L. Ware, et al	1476	817	50,000	Lot 3 Williams St.
Aug. 14, 1979 8428	"	"	"		Claude Donald Gilliam	1477	1	50,000	Lot 2 meadowood
Sept. 10, 1979 11458	"	"	"		John E. Bunderick, et al	1480	180	50,000	Lot 7 Hughes Rd. Brookside Sec. II
Oct. 4, 1979	"	"	"		Charles B. Sullivan	1483	295	50,000	Lot 44 Stonelybrook trail

INDIRECT or MORTGAGEE Index to Real Estate Mortgages -- Greenville County, S. C.

Open at Proper Tab according to First Letter or Letters of Name and refer to Buff Sub-Index sheet for page reference.

KEYS PRINTING CO.

(B)

FILE NUMBER DATE OF RECORD	MORTGAGEES FAMILY NAMES	GIVEN NAMES ABCDEFGHIJ	GIVEN NAMES JKLMNO	GIVEN NAMES PQRSTUVWXYZ	MORTGAGORS	BOOK	PAGE	AMOUNT	BRIEF DESCRIPTION, LOCATION, ETC. (NOT WARRANTED)
11731 Oct. 2, 1979 12526	Sunamerica	Financial	Corp		Thomas A. Hambrill ^{et al}	1483	528	50,000.00	Forest Sec. 7 Lot 66 Rosewood Dr. Pine Brook Lockwood Hgts. sec. 11
Oct. 15, 1979 14455	"	"	"		James E. Powell ^{et al} Shelton	1484	473	50,000.00	Lot 63 Laron Dr.
Oct. 30, 1979 15771	"	"	"		Mickey Dillard ^{et al}	1486	444	50,000.00	St. lot 26 Owens St. Belmont Hgts
Nov. 8, 1979 17512	"	"	"		Iris Jean Schomer ^{et al}	1487	638	50,000.00	Lot 49 Nease Dr. Hills, Chick spp. 28
Nov. 26, 1979 19511	"	"	"		John Horace Lee, Jr.	1489	427	50,050.00	Lot 27 Fannett Rd. Laurel 79-10009
Dec. 14, 1979 19674	"	"	"		Robert A. Brown, et al	✓	✓	✓	Future - State Park Rd.
Dec. 17, 1979 20911	"	"	"		James Walter Hood, II	1491	384	50,000.00	Lot 33 Clearview acres
Jan. 2, 1980 21231	"	"	"		Merwin H. Strickland	1492	372	50,000.00	Lot 3 Vallybrook, sec. 1 80-130
Jan. 7, 1980 23529	"	"	"		Doris T. Mosley	✓	✓	✓	Future - 220 W. Danchester Blvd.
Jan. 31, 1980 28787	"	"	"		Mary J. McQueen	1494	588	50,000.00	Lot Murphy Lane 80-2346
Mar. 28, 1980 28692	"	"	"		Allen H. Wald	✓	✓	✓	Future - 2 M ^c Arthur St.
Mar. 28, 1980 27692	"	"	"		James A. Reed ^{et al}	1499	198	50,000.00	Lot 19 Elaine ave.
Mar. 28, 1980 29520	"	"	"		Francis Ray Newcomb ^{et al} et al	1499	201	50,000.00	Lot 4 Midway acres
Apr. 4, 1980 "	"	"	"		Francis Ray Newcomb ^{et al} et al	1500	28	50,000.00	For orig. mtg. see R 64 St. 1499 J. 2011 Lot 4 Midway acres
" 29903	"	"	"		" ^{et al}	1500	28	50,000.00	Isaqueena Pk. Lot 165 Kukurwood Lane
Apr. 9, 1980	"	"	"		Arie C. Vlaardingerhuel	1500	300	50,000.00	

INDIRECT or MORTGAGEE Index to Real Estate Mortgages - Greenville County, S. C.


Open at Proper Tab according to First Letter or Letters of Name and refer to Buff Sub-Index sheet for page reference.

KEYS PRINTING CO.

FILE NUMBER DATE OF RECORD	MORTGAGEES FAMILY NAMES	GIVEN NAMES ABCDEFGHIJ	GIVEN NAMES JKLMNO	GIVEN NAMES PQRSTUVWXYZ	MORTGAGORS	BOOK	PAGE	AMOUNT	BRIEF DESCRIPTION, LOCATION, ETC. (NOT WARRANTED)
30739 Apr. 17, 1980	Sunamerica	Financial Corp.			Jody C. Kinney			✓	80-2816 Futures - 109, Shadecrest Dr. Sharon Pt.
35447 Jun. 11, 1980	"	"	"		Wayne J. Epps, et al	1505	5	50,000	Lot 43 Deewood Lane 80-4230
35546 June 12, 1980	"	"	"		Arvan R. Mezaros, et al			✓	Futures - 104 Hunters Trail
35874 June 17, 1980	"	"	"		Jerry E. Owens, et al	1505	392	50,000	Sec. I Lot 23 Chestnutfield Eats.
36831 June 27, 1980	"	"	"		Milas D. Officer, et al	1506	211	50,000	Lot 43 Magnolia acres
208 July 2, 1980	"	"	"		Robert A. Hamilton	1506	788	50,000	Glossy Mt. #1 Parcel = 2.84 acs. May 11
718 July 10, 1980	"	"	"		Ellen L. Stator, et al	1507	296	50,000	Clearview acres Lot 38 State Park Rd.
1154 July 15, 1980	"	"	"		Clayton Freeman Fuller	1507	783	50,000	5.7 acs. V.P. tract 4
4127 Aug. 12, 1980	"	"	"		Patricia Andrea	1510	712	50,000	33 acres
4214 Aug. 13, 1980	"	"	"		Robert L. Ware, et al	1510	886	50,000	Lot 3 Williams St. Burwood
4760 Aug. 18, 1980	"	"	"		Thomas G. Robinson	1511	505	50,000	Lot 29 Burwood Cr.
6128 Aug. 28, 1980	"	"	"		Elizabeth Jane Chapman Spencer, et al	1513	31	50,000	Tract Lot 499 Daisy Bend.
7492 Sep. 8, 1980	"	"	"		John R. Culbertson	1514	877	50,000	Redmont tract. Pt. Lot 29 Anglake Dr.
7841 Sep. 11, 1980	"	"	"		Carol A. Anderson, et al	1515	427	50,000	Woodcliff, another #1. Lot 14 Woodcliff Ct.
8576 Sep. 17, 1980	"	"	"		Patrick E. Brunning	1516	394	50,000	Richmond Hills Sec. IV Lot, Melvin Ct.
10158 Sep. 23, 1980	"	"	"		C. Joy Hollingsworth	1518	254	50,000	Shumway tract Lot 140 Selvin Road Dr.

INDIRECT or MORTGAGEE Index to Real Estate Mortgages — Greenville County, S. C. 18

KEYS PRINTING COMPANY, GREENVILLE, S. C.


 Open at Proper Tab according to First Letter or Letters of Name and refer to Buff Sub-Index sheet for page reference.

(C)

FILE NUMBER DATE OF RECORD	MORTGAGEES FAMILY NAMES	GIVEN NAMES ABCDEFGH	GIVEN NAMES IJKLMNO	GIVEN NAMES PQRSTUVWXYZ	MORTGAGORS	BOOK	PAGE	Amount	BRIEF DESCRIPTION, LOCATION, ETC. (Not Warranted)
11074 Oct. 8, 1980	Sunamerica	Financial corp.			etal David Lynn Anders	1519	619	50,000 ^{.00}	Lot 1 Ashley ave. 80-7772
13269 Oct. 28, 1980	"	"	"	"	Nannie C. Russow	✓	✓	✓	Fixtures- 404 W. Morgan St.
16582 Dec. 2, 1980	"	"	"	"	etal Donald V. Hindman, etal	1526	299	6,000 ^{.00}	Hyatt Dr Lot. Co. Honey suckle L. ✓
16933 Dec. 4, 1980	"	"	"	"	Antonio J. Alvarez, etal	✓	✓	✓	80-8688 Fixtures- Rt. 4, Cannon Est.
17355 Dec. 9, 1980	"	"	"	"	etal Willie Samuel moon	1527	68	50,000 ^{.00}	Home #1 Lot 3 Reedy Ford Rd.,
17568 Dec. 11, 1980	"	"	"	"	etal Mermer Clayton Newman	1527	293	50,000 ^{.00}	Lot 40 Pine see Pine Valley Est.
17825 Dec. 15, 1980	"	"	"	"	etal Howard Curry, etal	1527	534	25,920 ^{.00}	Lot 18 Carlton Dr.,
18268 Dec. 19, 1980	"	"	"	"	etal David C. Benson, etal	1528	49	50,000 ^{.00}	Sec. IV Lot 96 Oakview
18697 Dec. 24, 1980	"	"	"	"	etal Larry J. Cisson, etal	✓	✓	✓	80-9312 Fixtures- 18 YMCA St.
20845 Jan. 20, 1981	"	"	"	"	Mary Ann Rosamond	1530	483	50,000 ^{.00}	Georgia Rd. Trable A, A-1 & B Old
21227 Jan. 23, 1981	"	"	"	"	Carl S. Anderson	1530	816	50,000 ^{.00}	Wood cliff Austin off. Lot 14 Woodcliff Ct.
22427 Feb. 6, 1981	"	"	"	"	John E. Farnell, etal	1531	894	50,000 ^{.00}	Androssa Village, annual #1 Lot 15 Becky Gibson Rd.
22428 Feb. 6, 1981	"	"	"	"	etal Harold J. Jones, Jr. etal	1531	946	50,000 ^{.00}	Lot 70 Sunny alee
22790 Feb. 11, 1981	"	"	"	"	etal Roger E. Williams, etal	1532	346	50,000 ^{.00}	Lot 51 Caldwell St.
23737 Feb. 23, 1981	"	"	"	"	C. Joy Hallingworth	1533	266	50,000 ^{.00}	Shirwood forest Lot 146 Robin Hood Rd.

(over)

INDIRECT or MORTGAGEE Index to Real Estate Mortgages — Greenville County, S. C.

KEYS PRINTING COMPANY, GREENVILLE, S. C.

Open at Proper Tab according to First Letter or Letters of Name and refer to Buff Sub-Index sheet for page reference.

FILE NUMBER DATE OF RECORD	MORTGAGEES FAMILY NAMES	GIVEN NAMES ABCDEFGH	GIVEN NAMES IJKLMNO	GIVEN NAMES PQRSTUVWXYZ	MORTGAGORS	BOOK	PAGE	Amount	BRIEF DESCRIPTION, LOCATION, ETC. (Not Warranted)
24469 Mar 2, 1981	Sunamerica	Financial Corp.			Hubert D. Redden, et al	1534	44		Lot 144 Augusta Ave
26055 Mar 18, 1981	"	"	"		Ronald N. Barton, et al	1535	501	50,000	Westwood austin sp. 5'ville Lot 369 Jamwood Cr.
26633 Mar 24, 1981	"	"	"		Thomas A. Gambrell	1535	958	42,000	Five Brook Forest, sec. 1 Lot 66 Rose wood Dr.
27491 Apr 1, 1981	"	"	"		Joseph E. Rauton, et al	1536	897	50,000	Lot 27 Oakwood Acres Deverger Pl. Sec. 1
28466 Apr 10, 1981	"	"	"		Paul a. Nipp, et al	1537	849	50,000	Lot 5 Longstreet Dr. South 3rd
28462 Apr 10, 1981	"	"	"		Sandra Thompson, et al	1537	920	50,000	Lot 79 Belle Meade Co. Fairview Rd.
29293 Apr 17, 1981	"	"	"		Walter E. Amiri, Jr.	1538	665	50,000	2.12 acs. Wilson Bridge Concord St.
30862 May 5, 1981	"	"	"		Daniel J. Hart, et al	1540	356	50,000	Lot 491 Pt. lot 50 Brookside, sec. II
31580 May 12, 1981	"	"	"		Charles B. Sullivan, et al	1540	987	50,000	Lot 44 Stonybrook trail Dr. Stone Rd.
31580 May 12, 1981	"	"	"		Quice E. Middleton	1540	990	50,000	Lot 17 + Pt. lot 18 Brookway 81-3290
32226 May 19, 1981	"	"	"		Gloria B. Alston, et al	✓	✓	✓	Fixtures - 16 Unneda Drive Bridge Co. for acs
33436 June 2, 1981	"	"	"		Ronald Thomason, Jr.	1543	26	50,000	Lot 6 + Pt. lot 5 oakrose Clearview acres
33435 June 2, 1981	"	"	"		Douglas N. Nerbert, et al	1543	29	50,000	Lot 13 Clearview Cr. Meadow acres, 5'ville
34255 June 10, 1981	"	"	"		Eddie L. Donald, et al	1543	632	50,000	Lot 2 Holland Rd. Edwards forest
34359 June 11, 1981	"	"	"		Lyle D. Milligan, et al	1543	732	50,000	Lot 29 Bellemeir Dr. North ave.
34359 June 11, 1981	"	"	"		Alvin J. McKinney	1543	845	50,000	Lot 6 + Pt. lot 5

INDIRECT or MORTGAGEE Index to Real Estate Mortgages - Greenville County, S. C.

(D)

Open at Proper Tab according to First Letter or Letters of Name and refer to Buff Sub-Index sheet for page reference.

KEYS PRINTING CO.

FILE NUMBER DATE OF RECORD	MORTGAGEES FAMILY NAMES	GIVEN NAMES ABCDEFGH	GIVEN NAMES IJKLMNO	GIVEN NAMES PQRSTUVWXYZ	MORTGAGORS	BOOK	PAGE	AMOUNT	BRIEF DESCRIPTION, LOCATION, ETC. (NOT WARRANTED)
34651 June 15, 1981	Sunamerica	Financial Corp.			Timothy M. Hammond, etal	1544	182	50,000 ^{.00}	1/2 Acre Jones Ave.
34651 June 15, 1981	"	"	"		Earl H. Hamilton, etal	1544	185	50,000 ^{.00}	Lot 13 Chastain Dr., Maple Acres
34651 June 15, 1981	"	"	"		Nancy P. Waldrop Harkins etal	1544	179	50,000 ^{.00}	Lot 72 S. Wingate Rd., Pecan Terrace Sec. 2 Dalland Hgts. also int.
34487 June 17, 1981	"	"	"		John P. Moore, III etal	1544	405	50,000 ^{.00}	St. lots 20121 Bunit one
35912 June 26, 1981	"	"	"		Larry W. Halcombe etal	1545	394	50,000 ^{.00}	Lot 45 Forest Hgts. Hillsborough, sec. 1
36231 June 30, 1981	"	"	"		Jill N. Brockman etal	1545	782	50,000 ^{.00}	Lot 40 Shalcrest Dr. R. Franklin Hills
302 July 2, 1981	"	"	"		Charles Hawthorne etal	1546	120	50,000 ^{.00}	Lots 13 & 13-A Jacqueline Allwood, Hunt St.
861 July 10, 1981	"	"	"		Lilly W. Johnson etal	1546	599	50,000 ^{.00}	Lot 167 Picardy Dr. Offord St.
1123 July 14, 1981	"	"	"		Herald Lee Ross etal	1546	851	50,000 ^{.00}	Lot 52 Carolina St.
1165 July 20, 1981	"	"	"		James J. Humbert etal	1547	397	50,000 ^{.00}	Lot 141 Kennedy Park Boswell Court
1877 July 22, 1981	"	"	"		Ben Fletcher Burnett	1547	537	50,000 ^{.00}	Lot 2 Boswell Ct.
2059 July 23, 1981	"	"	"		Joseph J. Phillips	1547	720	50,000 ^{.00}	Managhan Lot 11 Merchant St.
2717 July 30, 1981	"	"	"		Linda R. Turner	1548	428	50,000 ^{.00}	Earnshaw - also see Subj. Hgts. Lot 114 Col. Merril St. Dr.
2716 July 30, 1981	"	"	"		Ralph Reese, etal	1548	431	50,000 ^{.00}	Lots 60 & 61 Marian Home
2786 July 31, 1981	"	"	"		Raymond E. Wolfe, etal W. etal			81-4857 ✓	Fixtures - Rt. 3. Walls Rd. Area
3147 Aug. 4, 1981	"	"	"		John R. Cullerton,	1549	44	50,000 ^{.00}	St. lot 89 Myrtle Dr.

18 INDIRECT or MORTGAGEE Index to Real Estate Mortgages -- Greenville County, S. C.

Open at Proper Tab according to First Letter or Letters of Name and refer to Buff Sub-Index sheet for page reference.

KEYS PRINTING CO.

FILE NUMBER DATE OF RECORD	MORTGAGEES FAMILY NAMES	GIVEN NAMES ABCDEFGHIJ	GIVEN NAMES JKLMNO	GIVEN NAMES PQRSTUWXYZ	MORTGAGORS	BOOK PAGE	AMOUNT	BRIEF DESCRIPTION, LOCATION, ETC. (NOT WARRANTED)
3829 Aug. 11, 1981	Sunamerica	Financial Corp.			David L. Singleton ^{et al}	1549 686	50,000	Sec. IV Lot 227 Deminger Rd.
3829 Aug. 11, 1981	"	"	"	"	Charles B. Bennett ^{et al}	1549 689	50,000	3 parcels
3829 Aug. 11, 1981	"	"	"	"	Robert J. Greene ^{et al}	1549 693	50,000	Sec. 1 Lot 64 Colonial Hills
4354 Aug. 17, 1981	"	"	"	"	Conrad W. Sanders ^{et al}	1550 170	50,000	70 cent Lot 7 Roberts Dr. Cherokee
4677 Aug 20, 1981	"	"	"	"	Paulini Carroll ^{et al}	1550 498	50,000	Point Pt. Lot 33 Rainbow Dr. Vireo
5538 Aug. 31, 1981	"	"	"	"	Queen Perkins ^{et al}	1551 387	50,000	St. Glendole Hgts. Lot 184 St. lot 17 Glendole
5970 Sep. 3, 1981	"	"	"	"	allen J. Beattie, Jr. ^{et al}	1551 789	50,000	same survey Hgts. Lot 38 Mt. Pleasant ave.
6381 Sep. 9, 1981	"	"	"	"	Linda D. Atlett	1552 212	50,000	Richmond Hills sec. 4 Lot 27-A White Horse Rd.
6857 Sep. 15, 1981	"	"	"	"	Thomas E. Smith ^{et al}	1552 782	50,000	1.75 ac. Lincrest Dr. Botany woods sec. IV
7102 Sep. 17, 1981	"	"	"	"	Richard L. Long ^{et al}	1553 42	67,200	Lot 134 Chantilly Dr., Forest, sec. I
8263 Oct. 1, 1981	"	"	"	"	Donald R. Atkins ^{et al}	1554 204	50,000	Lot 22 Brookwood
8263 Oct. 1, 1981	"	"	"	"	Randolph Othman ^{et al}	1554 207	50,000	Lot Chick Spg. Dr.
8929 Oct. 8, 1981	"	"	"	"	Brenda N. Wilson ^{et al}	1554 789	50,000	Westwoody sec. IV Lot 269 Allwood Cr.
9428 Oct. 14, 1981	"	"	"	"	Clyde J. Scott, Jr. ^{et al}	1555 233	61,920	sec. II Lot 21 Heritage Glen
9624 Oct. 16, 1981	"	"	"	"	Clarence Edwin Fidgett ^{et al}	1555 435	50,000	Belmore Lot 28 Bear Grass Pt.
11446 Nov. 9, 1981	"	"	"	"	Nancy L. Edwards ^{et al}	1557 287	98,600	Cleveland survey Lot 27 Redland ave.

INDIRECT or MORTGAGEE Index to Real Estate Mortgages — Greenville County, S. C.

KEYS PRINTING COMPANY, GREENVILLE, S. C.


Open at Proper Tab according to First Letter or Letters of Name and refer to Buff Sub-Index sheet for page reference.

(9)

FILE NUMBER DATE OF RECORD	MORTGAGEES FAMILY NAMES	GIVEN NAMES ABCDEFGHIJ	GIVEN NAMES KLMNO	GIVEN NAMES PQRSTUVWXYZ	MORTGAGORS	BOOK	PAGE	Amount	BRIEF DESCRIPTION, LOCATION, ETC. (Not Warranted)
11784 Nov. 11, 1981	Sunamerica	Financial Corp.			Bobby Joe Randolph	1557	572	50,000 ^{.00}	Aramount Pk. Gantt Dr. Lot 98 Maya Dr.
11888 Nov. 13, 1981	"	"	"	"	Anna M. Mulvaney	1557	665	50,000 ^{.30}	St. lot 66 Overlook Eg.
12260 Nov. 18, 1981	"	"	"	"	Jerry B. Phillips, et al	1557	979	50,000 ^{.00}	Bishop Rte. Lot 41 Rita St.
12376 Nov. 19, 1981	"	"	"	"	John J. George, Jr.	1558	54	59,640 ^{.00}	Green Lake area Lot 9 Gantt Dr.
13065 Dec. 1, 1981	"	"	"	"	Norris Black, et al	1558	744	50,000 ^{.30}	Lot Laurens Hill Rd.
13598 Dec. 8, 1981	"	"	"	"	Ed J. McCulloch, et al	1559	268	88,200 ^{.00}	4.5 acs. Lopez mt. Rd. ave. + Summer St.
14535 Dec. 22, 1981	"	"	"	"	John N. Hunter	1560	178	50,000 ^{.00}	St. lot 2 Cor. arlington Youm East.
16131 Jan. 18, 1982	"	"	"	"	Thomas M. Sucka, et al	1561	599	50,000 ^{.00}	Lot 3 old Basley Bridge Rd. Brook Dr.
16791 Jan. 26, 1982	"	"	"	"	Robert P. Bell, et al	1562	174	50,000 ^{.00}	0.46 acs. + 1.16 acs. mtn. Christie Dr. Pinego East.
16894 Jan. 28, 1982	"	"	"	"	John W. Davenport, et al	1562	250	50,000 ^{.00}	Lot 31 Cor. Wynette Way +
18288 Feb. 16, 1982	"	"	"	"	Mrs. Dean Schomer	1563	616	50,000 ^{.00}	Lot 49 Head Dr.
18687 Feb. 19, 1982	"	"	"	"	David M. Kriegl	1564	60	50,000 ^{.00}	Rd. Austin St. 10.96 acs. Sufferdown
18687 Feb. 19, 1982	"	"	"	"	Roy W. Davenport, et al	1564	63	50,000 ^{.00}	Hay Fox Run Lot 24 Camerick Close
19302 Mar. 1, 1982	"	"	"	"	Matthew J. Kozusko	1564	715	50,000 ^{.00}	sec. II Lot 23 Wellington Green
19835 Mar. 5, 1982	"	"	"	"	M. Diane Norvell	1565	177	50,000 ^{.00}	Lot 27 Broadmoor
20319 Mar. 11, 1982	"	"	"	"	Stephen J. Pir, Jr., et al	1565	600	50,000 ^{.00}	Landrossa Lot 3 Landrossa Dr.

INDIRECT or MORTGAGEE Index to Real Estate Mortgages — Greenville County, S. C.

KEYS PRINTING COMPANY, GREENVILLE, S. C.


 Open at Proper Tab according to First Letter or Letters of Name and refer to Buff Sub-Index sheet for page reference.

FILE NUMBER DATE OF RECORD	MORTGAGEES FAMILY NAMES	GIVEN NAMES ABCDEFGHIJ	GIVEN NAMES KLMNO	GIVEN NAMES PQRSTUVWXYZ	MORTGAGORS	BOOK	PAGE	Amount	BRIEF DESCRIPTION, LOCATION, ETC. (Not Warranted)
20619 MAY 15 1982	Sunamerica	Financial	Corp.		Jan P. Lorhaed, ^{trac}	1565	842	72,960.00	Cumminsham acre Lot 23 Chapapple Dr.
21839 MAY 31 1982	"	"	"		Charles A. Stephens	1566	853	50,000.00	Varby Vale, Sec. I Lot 21 Hollywood Dr.
24404 MAY 3 1982	"	"	"		Rachel Nice	1569	289	50,000.00	Onal #1 1.69 acre Jordan Rd.
24767 MAY 6 1982	"	"	"		Larry A. Foster ^{trac}	1569	583	50,000.00	South #1 Lot 39 E Belvedere Rd.
25746 MAY 19 1982	"	"	"		William J. Chaffy	1570	390	50,000.00	Colonial Hills Sec. 6 Lot 303 Woodleigh Dr.
27921 JUNE 14 1982	"	"	"		Viola C. Melton	1572	529	50,000.00	Butler #1 Lots 112 County Rd.
28878 JUNE 24 1982	"	"	"		Betty Ann Pitman	1573	549	50,000.00	Lot 9
208 JULY 2 1982	"	"	"		Virginia Peterson ^{trac}	1574	401	50,000.00	Lincely Ct. South #1 Lot 18 Pittysburg Rd.
1529 JULY 20 1982	"	"	"		Robert F. Noyette, Jr.	1575	665	50,000.00	Lot 18 Heritage Lakes
16894 SEP 20 1982	"	"	"		Della Marie Burnett	1580	850	50,000.00	Lot 2 Baswell Ct.
7499 SEP 27 1982	"	"	"		Robert E. Clark ^{trac}	1581	551	50,000.00	Lot 253 Yorkshue Dr.
7884 SEP 30 1982	"	"	"		Jerry D. Thomason	1581	893	50,000.00	St. W. Craft St. A. Lot 27 Cor. Robinson Dr.
8845 OCT 11 1982	"	"	"		John D. Fowler	1582	959	50,000.00	0.62 acre Bowen Country Club Estd.
9004 OCT 12 1982	"	"	"		John A. Walker, Jr. ^{trac}	1583	62	50,000.00	Lot 7 & Lot A Douglas Dr.
9005 OCT 12 1982	"	"	"		H. S. Franklin, ^{trac}	1583	65	50,000.00	Lot 7 Bishop Hgts.
9021 OCT 12 1982	"	"	"		Edward C. Siebold	1583	71	50,000.00	A. Lot 14 Oakview Dr.

INDIRECT or MORTGAGEE Index to Real Estate Mortgages — Greenville County, S. C.

KEYS PRINTING COMPANY, GREENVILLE, S. C.

☞ Open at Proper Tab according to First Letter or Letters of Name and refer to Buff Sub-Index sheet for page reference.

18
(7)

FILE NUMBER DATE OF RECORD	MORTGAGEES FAMILY NAMES	GIVEN NAMES ABCDEFGH	GIVEN NAMES IJKLMNO	GIVEN NAMES PQRSTUVWXYZ	MORTGAGORS	BOOK	PAGE	Amount	BRIEF DESCRIPTION, LOCATION, ETC. (Not Warranted)
9752 Oct. 21, 1982	Sunamerica	Financial Corp.			Nerald Donald McKinnay ^{et al}	1583	711	.00 50,000	also 2 1/2 ac. St. Hwy. Bata Sp. 50 ac. Enclave Rm. Rm. Pt. Front
9751 Oct. 21, 1982	"	"	"		Bonnie M. Jostman	1583	715	.00 119,400	Lot 45 Meredith Lane Henderson
9881 Oct. 22, 1982	"	"	"		Bonnie M. Jostman	1583	849	.20 119,437	Nenderson Forest Lot 45 Meredith Lane
12303 Nov. 19, 1982	"	"	"		Eddie L. Ronald, et al	1586	425	.00 50,000	Meadow alley Lot 2 Pallard Rd.
12456 Nov. 22, 1982	"	"	"		John D. Fowler, et al	1586	694	.00 50,000	ac. cor. Hville + Selzer Rd. 0.62 ac. Bowen Rd. also 1.11
12921 Nov. 29, 1982	"	"	"		Sally Charles Waters ^{et al}	1587	221	.00 50,000	Burlington Ind. Inc. Lot 62 South St. Sec. I
13359 Dec. 2, 1982	"	"	"		Doris H. Padgett	1587	794	.00 50,000	Highland Est. " Lot 7 Willow Spring Dr. East
13633 Dec. 6, 1982	"	"	"		Doris H. Padgett	1588	70	.00 50,000	Sec. II E. Highlands Est. Lot 7 Willow Springs Dr.
13633 Dec. 6, 1982	"	"	"		Susan J. Hall	1588	73	.00 50,000	Lot 1-A Quail Pt.
14099 Dec. 10, 1982	"	"	"		Patrick E. Browning ^{et al}	1588	510	.00 50,000	Sec. II Richmond Hills Lot 65 Merwin Ct.
14491 Dec. 14, 1982	"	"	"		William D. Sherman ^{et al}	1589	1	.00 50,000	Sec. II Oakview Lot 101 Catswold Terrace
14526 Dec. 15, 1982	"	"	"		C. Joy Hallingsworth	1589	60	.00 50,000	Shelwood Forest Lot 146 Robin Hood Rd.
15095 Dec. 21, 1982	"	"	"		James H. Martin	1589	658	.00 50,000	Colonial Hills Lot 103 Taylor Rd. Sec. 3
15909 Dec. 30, 1982	"	"	"		James E. Powell, et al	1590	536	.00 50,000	Lynchwood Hgts. Lot 63 Sarah A. Sec. II
16507 Jan. 6, 1983	"	"	"		Bonnie M. Jostman	1591	64	.00 50,000	Nenderson Forest Lot 45 Meredith Lane
17405 Jan. 17, 1983	"	"	"		James Walter Wood, Jr.	1592	47	.00 50,000	Lot 33 Clamview over

INDIRECT or MORTGAGEE Index to Real Estate Mortgages — Greenville County, S. C.

KEYS PRINTING COMPANY, GREENVILLE, S. C.

Open at Proper Tab according to First Letter or Letters of Name and refer to Buff Sub-Index sheet for page reference.

FILE NUMBER DATE OF RECORD	MORTGAGEES FAMILY NAMES	GIVEN NAMES ABCDEFGHIJ	GIVEN NAMES JKLMNO	GIVEN NAMES PQRSTUVWXYZ	MORTGAGORS	BOOK	PAGE	Amount	BRIEF DESCRIPTION, LOCATION, ETC. (Not Warranted)
18928 Feb. 1, 1983	SunAmerica	Financial Corp.			^{sta} Clyde J. Scott, Jr.	1593	594	63,889 ^{.20}	Sec. II Lot 21 Heritage Glen
19605 Feb. 8, 1983	"	"	"		Hubert W. Ashmore	1594	144	50,000 ^{.00}	Lot 4. 6.13 acs. Fork Shoals Rd.
19637 Feb. 8, 1983	"	"	"		^{sta} Allen P. Blattie, Jr.	1594	172	50,000 ^{.00}	bus. loc. n/w cor. Lot 38 Mt. Pleasant ave.
19835 Feb. 10, 1983	"	"	"		Phillip J. Howard, ^{sta}	1594	420	50,000 ^{.00}	Lots 36 & 37 "Pt. Neeshville"
20117 Feb. 14, 1983	"	"	"		Jed J. McCulloch, ^{sta}	1594	737	100,000 ^{.00}	4 acs. Lopez mtn. Rd.
20381 Feb. 16, 1983	"	"	"		Thomas E. Smith, ^{sta}	1594	983	100,000 ^{.00}	1.75 acs. Pinecrest Dr.
20535 Feb. 18, 1983	"	"	"		Ray D. Hinceman, ^{sta}	1595	155	100,000 ^{.00}	3 acs. Quick Sp. Dr. Lot 1 Cal St. & Finley ave.
21547 Feb. 28, 1983	"	"	"		Charles Hawthorne	1595	968	50,000 ^{.00}	Rd. Frankling Hills Lot 13 & 13 A Jacqueline
27944 Apr 26, 1983	"	"	"		Myron D. Offner, ^{sta}	1603	735	50,000 ^{.00}	Lot 43 Magnolia Ave
28006 Apr 26, 1983	"	"	"		Bonnie M. Douthman	1603	756	102,612 ^{.00}	Forest Lot 45 Meredith Ln. Henderson
28006 Apr 26, 1983	"	"	"		Bonnie M. Douthman	1603	759	50,000 ^{.00}	Forest Lot 45 Meredith Ln. Henderson
28268 Apr 28, 1983	"	"	"		Howard Deery, ^{sta}	1604	172	50,000 ^{.00}	Lot 18 Carlton Dr. Mandin
28268 Apr 28, 1983	"	"	"		Otis D. Runney	1604	175	50,000 ^{.00}	Lot wood Dr.
31574 May 26, 1983	"	"	"		Linda R. Turner	1608	269	50,000 ^{.00}	Eastlaw ave. "Sara Louie Hgts." Lot 114 Cor. Memorial Dr. &
32397 Jun 1, 1983	"	"	"		Jane H. Ingram	1609	411	54,000 ^{.00}	"University Hgts." Lot 46 Paterson Dr.
33480 June 10, 1983	"	"	"		Susan S. Hall	1610	939	50,000 ^{.00}	Lot 1-A Quail Trail

INDIRECT or MORTGAGEE Index to Real Estate Mortgages — Greenville County, S. C.

Open at Proper Tab according to First Letter or Letters of Name and refer to Buff Sub-Index sheet for page reference.

(6)

FILE NUMBER DATE OF RECORD	MORTGAGEES FAMILY NAMES	GIVEN NAMES ABCDEFGHIJ	GIVEN NAMES JKLMNO	GIVEN NAMES PQRSTUVWXYZ	MORTGAGORS	BOOK	PAGE	Amount	BRIEF DESCRIPTION, LOCATION, ETC. (Not Warranted)
35651 June 29, 1983	SunAmerica	Financial Corp			John H. Lee, Jr. et al	1613	525	50,000	Sp. Lot 27 Laurel Hills, Chick Spring
226 July 1, 1983	"	"	"	"	James L. Caylor, et al	1614	281	50,000	Lot 67 Oak Forest Sec. I
229 July 1, 1983	"	"	"	"	Walter L. Williams, et al	1614	284	50,000	Paris Mt. Sp. Lot 2 Motor Boat Club Rd.
527 July 6, 1983	"	"	"	"	Charles B. Sullivan, Jr. et al	1614	816	50,000	Brookside Sec. II Maulden Lot 44 Stonebrook Trail
527 July 6, 1983	"	"	"	"	Lillian J. Lusk, et al	1614	819	50,000	"Coleman Hgts" Lots 89+90 Coleman Rd.
605 July 6, 1983	"	"	"	"	John N. Brockman, et al	1614	855	50,000	Hillsborough Sec. I Maulden Lot 40 Shadewood Dr.
1046 July 11, 1983	"	"	"	"	Katherine W. Welch	1615	440	50,000	Rd. 26.50 Acres Ansell School
1985 July 19, 1983	"	"	"	"	Donna H. Sama	1616	608	50,000	Sec. I Lots 9+10 "Forest Acres"
2267 July 21, 1983	"	"	"	"	Roger L. Ewers, et al	1616	933	50,000	Milk Village, Green Lot 125 Dew St. Green
3310 July 29, 1983	"	"	"	"	David E. Lunn, et al	1618	317	50,000	Sec. 4 Deninger Place Lot 117 Paddock Lane
4484 Aug 8, 1983	"	"	"	"	Lula Rochester Reeves	1620	7	50,000	Bates Sp. 3 3/10 Acres Leadbetter Rd.
5813 Aug 18, 1983	"	"	"	"	James G. Rae, Jr. et al	1621	726	50,000	Lot 131 Brookfield East Sec. I
6060 Aug 22, 1983	"	"	"	"	Willie L. Moon, et al	1622	61	50,000	Sp. Lot 3 Ruddy Fork Rd. Grove
6060 Aug 22, 1983	"	"	"	"	William Roger Holdford, et al	1622	64	50,000	Whisperwill, Sec. 6-N Lot N-40 North Heron Dr.
8482 Sept. 12, 1983	"	"	"	"	Nehemiah H. Moore, et al	1625	133	50,000	Stonewood Lot 107 1/2 lot 108 Cement Ln.
4423 Sept 15, 1983	"	"	"	"	Joseph E. Graham, et al	1625	645	50,000	Lot 3 Valleybrook, Sec. I

INDIRECT or MORTGAGEE Index to Real Estate Mortgages — Greenville County, S. C.

()

Open at Proper Tab according to First Letter or Letters of Name and refer to Buff Sub-Index sheet for page reference.

FILE NUMBER DATE OF RECORD	MORTGAGEES FAMILY NAMES	GIVEN NAMES ABCDEFGHIJ	GIVEN NAMES KLMNOP	GIVEN NAMES PQRSTUVWXYZ	MORTGAGORS	BOOK	PAGE	Amount	BRIEF DESCRIPTION, LOCATION, ETC. (Not Warranted)
11997 Oct 12, 1983	SunAmerica	Financial Corp.			Virginia Peterson et al	1630	362	50,000	Kellyburg St. Grant 27. Lot 18 Lenoah Court
13020 Oct 20, 1983	"	"	"		Jerry M. McElkannon et al	1631	598	50,000	Creek Rd.) Lot Taylor Rd. (Brushy
13020 Oct 20, 1983	"	"	"		G. L. Franklin et al	1631	601	50,000	Lot 7 "Donaldson Hgts."
14144 Oct 31, 1983	"	"	"		Kensel Ried et al	1633	303	18,175	Sp II Mauldin Lot 15 Chesni Rd. Montclau
14980 Nov 7, 1983	"	"	"		Robert F. Margitt, Jr. et al	1634	309	50,000	Lot 18 J. Kentez Lake
17684 Nov 2, 1983	"	"	"		Richard L. Long et al	1638	181	114,840	"Botany Woods" Sec. III Lot 134 Chantilly Dr
17925 Dec 5, 1983	"	"	"		John E. Parnell et al	1638	497	50,000	Bugsy Baban Rd. Okmulgee 27. Lot 15 Ponds Run Village
17925 Dec 5, 1983	"	"	"		Claude Donald Gilliam et al	1638	500	50,000	Lot 2 meadowland
18774 Dec 13, 1983	"	"	"		Wilton L. Harrison, Jr. et al	1639	573	16,200	Cleveland 27. Lot 3 Spring Park Rd.
19370 Dec 19, 1983	"	"	"		Mary Ann Rorer et al	1640	446	50,000	Lot 113 Canebaker I
19421 Dec 22, 1983	"	"	"		Bellie A. Traylor et al	1640	993	100,000	Lot 7 Stratton Place
19821 Dec 22, 1983	"	"	"		Dennis J. McMullen et al	1640	996	50,000	"Heritage Hills" Lot 100 Minnow St.
20473 Jan 4, 1984	"	"	"		C. Edward Pace, Jr. et al	1642	606	50,000	Dr. "Hornwood Acres" Lot 45 Drummer Ln. & Longwood
21357 Jan 9, 1984	"	"	"		Douglas H. Herbert et al	1643	142	50,000	Lot 13 "Charvins Acres"
21626 Jan 11, 1984	"	"	"		Ralph Reese et al	1643	423	50,000	Lots 60 & 61 Marion Grove
23543 Jan 31, 1984	"	"	"		Wilbert Evans, Sr. et al	1644	5	50,000	Pt. lot 19 Glenn Rd. Glenn farm

INDIRECT or MORTGAGEE Index to Real Estate Mortgages — Greenville County, S. C.

10
(H)

Open at Proper Tab according to First Letter or Letters of Name and refer to Buff Sub-Index sheet for page reference.

FILE NUMBER	DATE OF RECORD	MORTGAGEES FAMILY NAMES	GIVEN NAMES ABCDEFGHIJ	GIVEN NAMES KLMNO	GIVEN NAMES PQRSTUVWXYZ	MORTGAGORS	BOOK	PAGE	Amount	BRIEF DESCRIPTION, LOCATION, ETC. (Not Warranted)
24060	Feb. 3, 1984	Sunamerica	Financial	Corp.		Joseph E. Ranton, et al	1646	648	50,000 ⁰⁰	Lot 27 Oakwood Acres
24657	Feb 10, 1984	"	"	"		J. T. Lyche, Jr.	1647	490	30,015 ³⁰	Stone Lake Hgt. - cont Lot 51 Lake Forest Dr.
25034	Feb 14, 1984	"	"	"		C. Jay Hollingsworth	1647	969	100,000 ⁰⁰	Shwood Court Lot 146 Robin Hood Dr.
25626	Feb 21, 1984	"	"	"		Stephen J. Pias, Jr.	1648	752	50,000 ⁰⁰	Lot 3 Ponderosa Dr.
26900	Mar. 2, 1984	"	"	"		Hubert D. Redden, et al	1650	329	50,000 ⁰⁰	Lot 144 "Augusta Acres" Rd.
27733	Mar 9, 1984	"	"	"		Wayne S. Jungers	1651	375	50,000 ⁰⁰	Pt. lot W-6 Sec 2 Suffletown
28059	Mar 13, 1984	"	"	"		John B. Stevenson, et al	1651	819	50,000 ⁰⁰	"Augusta Acres" Lot 254 Chatham Dr.
28059	Mar 13, 1984	"	"	"		Randall H. McAlister, et al	1651	822	50,000 ⁰⁰	"Acres" Lot 207 Jasper Dr. "Augusta"
28599	Mar 19, 1984	"	"	"		Roddy E. King, et al	1652	600	50,000 ⁰⁰	Westwood Sec. IV S. Hill Austin Dr. Lot 698 Davenport Rd.
28599	Mar 19, 1984	"	"	"		Nancy P. Waldrop, Harkins	1652	603	50,000 ⁰⁰	"Pecan Terrace" Lot 72 S. Wingate Rd.
28804	Mar 20, 1984	"	"	"		Julia Ann Dedwards, et al	1652	798	50,000 ⁰⁰	Lot 71 Kennedy Park "North Garden"
28804	Mar 20, 1984	"	"	"		Charles C. Bradley, Jr., et al	1652	801	50,000 ⁰⁰	Lot 32 N Garden Circle
29208	Mar 22, 1984	"	"	"		John J. McCombs, Jr., et al	1653	237	50,000 ⁰⁰	Lot 1 acre S.C. Hwy. 186 Bates
30544	Apr. 2, 1984	"	"	"		Frank E. Patterson, et al	1655	109	50,000 ⁰⁰	Lot 80 Fairmont Ave. - Brookhurst
30544	Apr. 2, 1984	"	"	"		Kenneth H. Southelin	1655	112	50,000 ⁰⁰	Lot = 45.1 acre

INDIRECT or MORTGAGEE Index to Real Estate Mortgages — Greenville County, S. C.

() Open at Proper Tab according to First Letter or Letters of Name and refer to Buff Sub-Index sheet for page reference.

FILE NUMBER DATE OF RECORD	MORTGAGEES FAMILY NAMES	GIVEN NAMES ABCDEFGHIJ	GIVEN NAMES JKLMNO	GIVEN NAMES PQRSTUVWXYZ	MORTGAGORS	BOOK	PAGE	Amount	BRIEF DESCRIPTION, LOCATION, ETC. (Not Warranted)
30863 Apr 4, 1984	Sunamerica	Financial Corp.			James W. Altman <i>et al</i>	1655	585	50.00	Eat. Sec. III Lot 15 Fox Cr. E. Highland
31002 Apr 5, 1984	"	"	"	"	Robert M. Barnes <i>et al</i>	1655	743	50.00	Lot 53 Pine Tree Sills
31403 Apr 9, 1984	"	"	"	"	Donald Edward Peterson <i>et al</i>	1656	236	50.00	Lot B
31403 Apr 9, 1984	"	"	"	"	John A. Walker, Jr. <i>et al</i>	1656	239	50.00	Lot A, Douglas Mt. Lot 7 Country Club Estate, also
31403 Apr 9, 1984	"	"	"	"	Gerald E. Brashier <i>et al</i>	1656	242	50.00	Sec. I Sills Lot 49 Aster Dr. Poinatthia
32135 Apr 16, 1984	"	"	"	"	Earl Warren Elm <i>et al</i>	1657	369	50.00	Lot 12
32547 Apr 19, 1984	"	"	"	"	Samuel C. Fiddle <i>et al</i>	1657	948		#84-1569, 14 Mt. au Ken Ct. 1472 Mt. 704 Release Lien from Judgment Roll
33204 Apr 24, 1984	"	"	"	"	Joyce P. Stockton	1658	887	50.00	Forest Park Lot 2 Lunan Circle
33913 Apr 30, 1984	"	"	"	"	Joseph E. Graham <i>et al</i>	1659	933	50.00	Lot 3 Valleybrook Sec. I
36423 May 18, 1984	"	"	"	"	William J. Chaffey <i>et al</i>	1663	439	50.00	Colonial Hill see by Lot 303 Woodlynn Dr.
37569 May 30, 1984	"	"	"	"	Odin F. Salter	1665	78	50.00	Woodville Hgt. Lots 4 & 4-A Pine Street
266 July 3, 1984	"	"	"	"	Jack D. Plaster <i>et al</i>	1670	742	50.00	Westwood Sec. 2 Lot 179 Anglerwood Dr.
1771 July 17, 1984	"	"	"	"	Rodney M. Brown <i>et al</i>	1672	887	50.00	Westwood Sec. I Sills Lot 205 Appenwood Dr.
2222 July 20, 1984	"	"	"	"	Ronald H. Post <i>et al</i>	1673	498	50.00	Stone Lake Hgt. Sec. 2 Lots 109 & 110 Twin Lake Ave.
2222 July 20, 1984	"	"	"	"	Ben J. Burnett Jr. <i>et al</i>	1673	501	50.00	Lot 2 Baswell Ct.
3202 July 30, 1984	"	"	"	"	Barry L. Driffin	1674	946	50.00	Agri Mt. 2g. Lot 7, 8 & 9 Duplex Hwy Rd.

INDIRECT or MORTGAGEE Index to Real Estate Mortgages — Greenville County, S. C.

☞ Open at Proper Tab according to First Letter or Letters of Name and refer to Buff Sub-Index sheet for page reference.

FILE NUMBER	DATE OF RECORD	MORTGAGEES FAMILY NAMES	GIVEN NAMES ABCDEFGH	GIVEN NAMES IJKLMNO	GIVEN NAMES PQRSTUVWXYZ	MORTGAGORS	BOOK	PAGE	Amount	BRIEF DESCRIPTION, LOCATION, ETC. (Not Warranted)
	3881 Aug 3, 1984	SunAmerica	Financial	Corp.		Manuel Stephen Bowen ^{etal}	1675	919	50,000 ^{.00}	Lot 78 Oak Forest, Sec. II
	3878 Aug 3, 1984	"	"	"		James M Morris, ^{etal} (formerly wedding)	1675	922	50,000 ^{.00}	Lot 110 Newinger Place Sec 4
	5559 Aug 21, 1984	'	'	'		Nancy L. Harkin	1678	270	50,000 ^{.00}	Lot 72 S. Wingate Rd. Pican
	6846 Aug 31, 1984	"	"	"		William Edward Black ^{etal}	1679	952	50,000 ^{.00}	(McElhenny Rd.) O'Neal Sp. Lot Jackson Grove Rd.
	7210 Sept. 4, 1984	"	"	"		Thomas S. Foster, ^{etal}	1680	200	50,000 ^{.00}	St. 23 Picadilly Dr. "Maypie
	9612 Sept. 27, 1984	"	"	"		Phillips M. Fowler, ^{etal}	1683	374	50,000 ^{.00}	Spurline Sp. 3rd Turn Lot 32 Sunset Hgts.
	10013 Oct 1, 1984	"	"	"		John Royal ^{etal}	1683	934	50,000 ^{.00}	Lot 61 Westminster Vill. Sec. I
	10693 Oct 8, 1984	"	"	"		Richard L. Turpin ^{etal}	1684	774	100,000 ^{.00}	McDaniel Hgts Lot 19 Cleveland St.
	11040 Oct. 11, 1984	"	"	"		Lula Rochester Reiner	1685	197	50,000 ^{.00}	Bates Sp. 3 3/4 Albee Ledbetter Rd.
	11748 Oct 18, 1984	"	"	"		Raymond E. Wolfe ^{etal}	1686	23	50,000 ^{.00}	1.98 acres
	11748 Oct 18, 1984	"	"	"		Shuman Clayton Newman ^{etal}	1686	26	50,000 ^{.00}	Lot 40 Pine Tree N'ville
	12440 Oct. 25, 1984	"	"	"		Edwin M. Ball, ^{etal}	1686	707	50,000 ^{.00}	Lot 96 Brookside Sec. IV
	13334 Nov 1, 1984	"	"	"		Charles H. Dye, ^{etal}	1687	977	50,000 ^{.00}	Mauldin Lot 69 Burdett Est.
	13684 Nov 5, 1984	"	"	"		Thomas F. Coker	1688	476	50,000 ^{.00}	Glendale Sec II Mauldin Lot 22 Hickory Ln. Roston Tr.
	14450 Nov 12, 1984	"	"	"		Walter J. Davis	1689	322	50,000 ^{.00}	Lot 17 Jacobs Rd.
	14627 Nov 14, 1984	"	"	"		Julia Ann Nedwender	1689	645	50,000 ^{.00}	Lot 71 Kennedy Park


INDIRECT or MORTGAGEE Index to Real Estate Mortgages — Greenville County, S. C.

() Open at Proper Tab according to First Letter or Letters of Name and refer to Buff Sub-Index sheet for page reference.

FILE NUMBER DATE OF RECORD	MORTGAGEES FAMILY NAMES	GIVEN NAMES ABCDEFGH	GIVEN NAMES IJKLMNO	GIVEN NAMES PQRSTUVWXYZ	MORTGAGORS	BOOK	PAGE	Amount	BRIEF DESCRIPTION, LOCATION, ETC. (Not Warranted)
14843 Nov 15, 1984	Sunamerica	Financial Corp.			Thomas E. Compton, et al	1689	962	50,000.00	Bellingham Sec 4 Lot 74 Coalmont Ct.
14841 Nov 15, 1984	"	"	"	"	Willie S. Moon, et al	1689	965	50,000.00	Grone Tr Lot 3 Reedy Ford Rd.
15825 Nov. 26, 1984	"	"	"	"	Donald A. Talley	1691	240	50,000.00	Rockoven Hgts. Lot 45 Rockoven Dr.
16092 Nov 28, 1984	"	"	"	"	Alvin D. Watson	1691	564	50,000.00	Kyob Hill Lot 21 Plymouth Ave.
17565 Dec 11, 1984	"	"	"	"	Mr. Gerald S. Waldrep et al a/k/a. Margaree K. Briggs / Margaree K. Burke	1693	589	50,000.00	Sharon Park Lot 4 Watkins Rd.
18313 Dec. 18, 1984	"	"	"	"	Pauline Carroll	1694	954	50,000.00	Lot 7 Forester Dr. Austin 2nd
18561 Dec 20, 1984	"	"	"	"	Billy D. Hise et al	1695	265	50,000.00	Point Pkwy. Lot 33 Rainbow Dr View
20364 Jan 9, 1985	"	"	"	"	Barry D. Ketron, et al	1697	586	50,000.00	1 Acre Highland Tr
20789 Jan 14, 1985	"	"	"	"	Daniel E. Nations, et al	1698	117	50,000.00	Pepper tree Pt I Lot 18 Sundown Circle
22800 Feb 1, 1985	"	"	"	"	Linda L. Turner	1700	635	50,000.00	Lot 5 Ferncreek
23103 Feb. 5, 1985	"	"	"	"	Thomas E. Smith	1701	43	50,000.00	Cayman Bay. Sans Linn Hgts. Lot 114 La. Mandat Dr. 4
24892 Feb 25, 1985	"	"	"	"	Edna Rebecca Langford Cost Edna Rebecca Payton, AKA	1703	149	50,000.00	1.75 Acre Pinecrest Dr.
24892 Feb. 25, 1985	"	"	"	"	Randy G. Cantrell, et al	1703	152	50,000.00	Yella Key 4 Lot 12 Allen St. Humeau
25037 Feb. 26, 1985	"	"	"	"	Claude David March, Jr. et al	1703	307	50,000.00	Lot 156 Pineforest
26656 Mar 12, 1985	"	"	"	"	Ronald D. Lindberg et al	1705	447	50,000.00	"Woodharbor" Lot 18 Woodharbor Dr.
27510 Mar 19, 1985	"	"	"	"		1706	380	50,000.00	Lot 47 Mellyn St. Haselwood Sec II

INDIRECT or MORTGAGEE Index to Real Estate Mortgages — Greenville County, S. C.

REG. U. S. PAT. OFFICE *Chas McCott* County Indexes Since 1888 An Identifying Trade Mark

 Open at Proper Tab according to First Letter or Letters of Name and refer to Buff Sub-Index sheet for page reference.

COTT FAMILY NAME INDEX No. 75 © 1949
MADE BY THE COTT INDEX COMPANY, COLUMBUS, OHIO
SOLD BY WALKER, EVANS & COGSWELL CO., CHARLESTON, S.C.

FILE NUMBER DATE OF RECORD	MORTGAGEES FAMILY NAMES	GIVEN NAMES ABCDEFGHIJ	GIVEN NAMES JKLMNOPQ	GIVEN NAMES RSTUVWXYZ	MORTGAGORS	BOOK	PAGE	Amount	BRIEF DESCRIPTION, LOCATION, ETC. (Not Warranted)
27514 Mar. 19 1985	SunAmerica	Financial Corp.			Stewart Lee Battenham ^{et al}	1706	387	50,000	Lot 89 Sherwood Ave Sec 5
27514 Mar. 19 1985	"	"			Claude Donald Gilliam	1706	390	50,000	Lot 2 Meadow
29072 Apr. 1 1985	"	"			James W. Turbett ^{et al}	1708	807	50,000	Lot 86 Covington Rd. Northwood Hills
29082 Apr. 1 1985	"	"			Baron Ward Kellist ^{et al}	1708	810	50,000	.80 Acre Weston Street Ft. Ann
30644 Apr. 12 1985	"	"	"	"	James L. Harton	1710	680	50,000	Lot 60 + 61 Heritage Lakes
30867 Apr. 15 1985	"	"	"	"	Oscar Ray Mass ^{et al}	1710	821	50,000	Richmond Hills Sec 5 Lot 49 Konarock Cir.
31548 Apr. 22 1985	"	"			Francis Ray Newcomb, Jr. ^{et al}	1711	723	50,000	Lot 4 Midway Acre
31550 Apr. 22 1985	"	"			Randolph Stephen Wahn	1711	776	50,000	Lot 32 Westwood Dr. Westwood
31735 Apr. 24 1985	"	"			William Joel Patterson ^{et al}	1712	101	50,000	Lot 24 Pondanan Rd. Pt. Lot 24 Pondanan Rd.
32276 Apr. 26 1985	"	"			David D. Hammond ^{et al}	1712	617	50,000	Lot 25 Havenhurst Dr. Westwood
32313 Apr. 29 1985	"	"			Jimmie L. Walther ^{et al}	1712	940	50,000	Lot 44 Whitman Dr. Westwood
32313 Apr. 29 1985	"	"			Charles H. Myerbe ^{et al}	1712	943	50,000	Lot 5 Co. Standing Spring Pl. & Billy Gerritt Pl. - Section 3
33241 May 3 1985	"	"			Joseph Susan D. Hall Susan S. Hendrix ^{et al}	1714	251	50,000	Lot 1-A Quail Trail
35202 May 21 1985	"	"			Carlyle R. Bryant	1716	337	50,000	Lot Carroll Street
35202 May 21 1985	"	"			Hon Truong ^{et al}	1714	340	50,000	1.5 Acre Purgan Dr. Chick
35568 May 23 1985	"	"			Jack A. Wise ^{et al}	1716	801	50,000	Lot 104 Oak Drive

INDIRECT or MORTGAGEE Index to Real Estate Mortgages — Greenville County, S. C.

REG. U. S. PAT. OFFICE *Chas. McCott* County Indexes Since 1888 An Identifying Trade Mark


Open at Proper Tab according to First Letter or Letters of Name and refer to Buff Sub-Index sheet for page reference.

COTT FAMILY NAME INDEX No. 75 © 1949
MADE BY THE COTT INDEX COMPANY, COLUMBUS, OHIO
SOLD BY WALKER, EVANS & COGSWELL CO., CHARLESTON, S.C.

FILE NUMBER DATE OF RECORD	MORTGAGEES FAMILY NAMES	GIVEN NAMES ABCDEFGHIJ	GIVEN NAMES JKLMNO	GIVEN NAMES PQRSTUVWXYZ	MORTGAGORS	BOOK	PAGE	Amount	BRIEF DESCRIPTION, LOCATION, ETC. (Not Warranted)
36509 May 31, 1985	SunAmerica	Financial Corp.			Stepan N. Bulzon <i>et al</i>	1718	21	50,000	Green Sec 3 Lot 206 Orchard Dr. Orchard
36901 June 4, 1985	"	"	"		Dandra Thompson	1718	545	50,000	Lot 74, Belle Meade Court Jp.
39003 June 21, 1985	"	"	"		James Cecil Burrell <i>et al</i>	1721	377	50,000	Tract 1-A Stykes Road Westminster Village Jct
39572 June 27, 1985	"	"	"		Peggy Anne Wyzesinski	1722	255	50,000	Lot 58 Durning Place Sherwood Forest
39572 June 27, 1985	"	"	"		Merlin E. Monroe <i>et al</i> (m)	1722	270	50,000	Lot 119 Lady Martin Lane
549 July 3, 1985	"	"	"		Owen Michael Robertson <i>et al</i>	1723	781	50,000	Lot 17 Emergen Circle "Lakeland"
3061 July 29, 1985	"	"	"		Ronald B. McVey	1726	930	50,000	Lot 158 Merlin Lane "Aron Park"
4098 Aug 5, 1985	"	"	"		Glenn Leroy Ehlers <i>et al</i>	1728	520	20,000	Pineland Dr. Shippell Mount Se. 21 Lot 74 Cr. Confederate Park
5332 Aug 15, 1985	"	"	"		Danny Lee Mate	1730	312	50,000	Old Early Bridge Rd. & Plummer Dr. Lot 46 Plummer Hts. "Case 7"
5518 Aug 16, 1985	"	"	"		Mary Ann Rance	1730	370	50,000	Lot 113 Canebake I "Camelot"
6406 Aug 23, 1985	"	"	"		James K. Mayfield <i>et al</i>	1731	654	50,214	Lot 24 Lancelot Dr.
6707 Aug 27, 1985	"	"	"		E. James Kunde	1732	31	55,010	Lot 6, Lanneau Dr.
7209 Aug 30, 1985	"	"	"		Robert W. Hamilton <i>et al</i>	1732	718	50,000	Lot 35 Spout Hgts.
7532 Sept 3, 1985	"	"	"		Larry W. Halcombe <i>et al</i>	1733	327	50,000	Lot 45 Longview Terrace Apple Mauldin
8227 Sept 6, 1985	"	"	"		John L. Atkins <i>et al</i>	1734	268	50,000	Lot 120 Springvale Rd. Holly Sec 16 North Austin Jp.
8736 Sept 13, 1985	"	"	"		Roddy L. King <i>et al</i>	1735	394	50,000	Lot 698 Danvers Road Westwood

INDIRECT or MORTGAGEE Index to Real Estate Mortgages — Greenville County, S. C.

REG. U. S. PAT. OFFICE *Chas McCath* County Indexes Since 1888 An Identifying Trade Mark

 Open at Proper Tab according to First Letter or Letters of Name and refer to Buff Sub-Index sheet for page reference.

()
COTT FAMILY NAME INDEX No. 75 © 1949
MADE BY THE COTT INDEX COMPANY, COLUMBUS, OHIO
SOLD BY WALKER, EVANS & COGSWELL CO., CHARLESTON, S.C.

FILE NUMBER DATE OF RECORD	MORTGAGEES FAMILY NAMES	GIVEN NAMES ABCDEFGHIJ	GIVEN NAMES KLMNO	GIVEN NAMES PQRSTUVWXYZ	MORTGAGORS	BOOK	PAGE	Amount	BRIEF DESCRIPTION, LOCATION, ETC. (Not Warranted)
9509 Sept 18, 1985	SunAmerica	Financial Corp.			William R. Johnson ^{et al}	1736	53	50,000 .00	parcel Chandler Rd.
9744 Sept 20, 1985	"	"	"		Alan J. Behr, et al	1736	485	50,000 .00	Lot 8, Seaside Terrace
10234 Sept 24, 1985	"	"	"		Marston Dale Anderson ^{et al}	1737	152	50,000 .00	Lot 2,
10366 Sept 25, 1985	"	"	"		Michael D. Watson, et al	1737	559	50,000 .00	Lot 21 Plymouthe Ave. Knob Hill
11132 Oct 1, 1985	"	"	"		Rodger D. Dodfrey et al	1738	602	50,000 .00	Zanglewood Lots 50 + 51 Zanglewood Dr.
11152 Oct 1, 1985	"	"	"		Jimmy L. Alexander et al	1738	615	50,000 .00	Lot 43 Matlap Estates
11409 Oct 2, 1985	"	"	"		Carlyle R. Bryant et al	1739	140	50,210 .99	Carroll St. Lots 13, 14 + pt. lot 15
11552 Oct 4, 1985	"	"	"		Deane J. Pruitt et al	1739	220	50,000 .00	Lot 125 Sweetbiter Rd. Del Norte Eds.

