


INDIRECT or MORTGAGEE Index to Real Estate Mortgages — Greenville County, S. C.

REC. U. S. PAT. OFFICE *Chas McCott* County Indexes Since 1888 An Identifying Trade Mark

 Open at Proper Tab according to First Letter or Letters of Name and refer to Buff Sub-Index sheet for page reference.

COTT FAMILY NAME INDEX No. 75 © 1949
MADE BY THE COTT INDEX COMPANY, COLUMBUS, OHIO
SOLD BY WALKER, EVANS & COGSWELL CO., CHARLESTON, S.C.

(A)

FILE NUMBER DATE OF RECORD	MORTGAGEES FAMILY NAMES	GIVEN NAMES ABCDEFGH	GIVEN NAMES IJKLMNO	GIVEN NAMES PQRSTUVWXYZ	MORTGAGORS	BOOK	PAGE	Amount	BRIEF DESCRIPTION, LOCATION, ETC. (Not Warranted)
13857 Oct. 22, 1985	Sovran	Equity Mortgage Corp.			Annie D. Strudemann	1742	250	47,000 ^{.00}	Lot 37 Cedar Vale
17455 Nov. 21, 1985	"	"	"	"	Joe Eds Mc Murry, et al	1747	493	8,500 ^{.00}	Lots 1 & 2 White Dr. White Oak
17990 Nov. 26, 1985	"	"	"	"	Robert L. Deas, et al	1748	192	12,000 ^{.00}	Brookside Sec III Mauldin Lot 58 Wangeringwood Dr.
19021 Dec 5, 1985	"	"	"	"	Jamie Roger Mahon	1749	726	75,200 ^{.00}	Lots 8, 9 & 10 Woodchick Ave.
19425 Dec. 10, 1985	"	"	"	"	John C. Mandy, et al	1750	552	11,527 ^{.80}	Lot 34 Kings Court
19425 Dec. 10, 1985	"	"	"	"	Larry K. Mc Clamrock	1750	557	39,200 ^{.00}	4.085 Acre Little Zeyan Road
21276 Nov. 24, 1985	"	"	"	"	John D. Powers, et al	1753	434	21,475 ^{.00}	Edwards Forest Lot 43 Wood Creek Dr. Sec. 3
21816 Dec 31, 1985	"	"	"	"	Robert M. Arisail, et al	1754	255	25,000 ^{.01}	Sept Lot 24 Joint Lane Meyer Park
22748 Jan 9, 1986	"	"	"	"	Pierre E. Shepard	1755	887	30,000 ^{.00}	Lot 168 Woodfields Sec. C. Acre
22811 Jan 9, 1986	"	"	"	"	Glen H. State, et al	1755	956	6,625 ^{.00}	Lot 28 Hagan Dr. "Jar"
22845 Jan 9, 1986	"	"	"	"	Donald R. Emerson, et al	1755	988	30,000 ^{.00}	1 acre Bethel Rd. Austin Sp.
24270 Jan 23, 1986	"	"	"	"	Richard M. Mayer, et al	1757	708	30,700 ^{.00}	Menfield Park Lot 3 Connecticut Dr. Sec. II
24782 Jan 28, 1986	"	"	"	"	John W. Fort	1758	265	25,200 ^{.00}	Lot 13 Kim St.
25074 Jan 30, 1986	"	"	"	"	Allen Dale Ward, et al	1758	678	20,200 ^{.00}	Lot 4 Piney Road
25854 Feb 5, 1986	"	"	"	"	Larry J. Cisson	1759	829	18,175 ^{.00}	Mill Village Lot 60 YMC A St. Sec. 2 Monaghan
27000 Feb. 17, 1986	"	"	"	"	Michael A. Barron, et al	1761	268	32,000 ^{.00}	Acres Lot 15 Wansley Rd. O'Neal

INDIRECT or MORTGAGEE Index to Real Estate Mortgages — Greenville County, S. C.

REG. U. S. PAT. OFFICE *Chas McCott* County Indexes Since 1888 An Identifying Trade Mark

Open at Proper Tab according to First Letter or Letters of Name and refer to Buff Sub-Index sheet for page reference.

COTT FAMILY NAME INDEX No. 75 © 1949
MADE BY THE COTT INDEX COMPANY, COLUMBUS, OHIO
SOLD BY WALKER, EVANS & COGSWELL CO., CHARLESTON, S.C.

FILE NUMBER DATE OF RECORD	MORTGAGEES FAMILY NAMES	GIVEN NAMES ABCDEFGHIJ	GIVEN NAMES JKLMNO	GIVEN NAMES PQRSTUVWXYZ	MORTGAGORS	BOOK	PAGE	Amount	BRIEF DESCRIPTION, LOCATION, ETC. (Not Warranted)
27000 Feb 17, 1986	Sovran	<i>Equity Mtg. Corp.</i>			<i>Paul A. Poole, et al</i>	1761	279	10,500	<i>.00 Enchanted Forest Lot 32 Cinderella Lane</i>
27404 Feb 20, 1986	"	"	"	"	<i>Ernest M. Gaillard</i>	1761	739	32,500	<i>.00 Park Lot 101 Seabury Dr. Merrifield</i>
27628 Feb 21, 1986	"	"	"	"	<i>Larry L. Bacurich et al</i>	1761	953	4,000	<i>.00 Tree Pt. III Sec I Lot 27 Plantation Dr. Holly</i>
27662 Feb 24, 1986	"	"	"	"	<i>Joe B. Howell, et al</i>	1762	35	20,000	<i>.00 H. 2 Parcel Eppley Road Highland</i>
27664 Feb 24, 1986	"	"	"	"	<i>Mendal L. Smith</i>	1762	40	21,568	<i>.76 Southville Austin H. Lot 218 Sillwood with Westwood</i>
28754 Mar 4, 1986	"	"	"	"	<i>Charlie R. Mc Dowell et al</i>	1763	518	20,500	<i>.00 Westwood Terrace Lot 79 Gardenia Dr.</i>
28754 Mar 4, 1986	"	"	"	"	<i>John P. Scott</i>	1763	523	85,200	<i>.00 Pt. Sec. 2 River Downs Lots 154 & 155 Hammett Rd</i>
29717 Mar 12, 1986	"	"	"	"	<i>Kenneth R. Luber</i>	1764	772	15,924	<i>.98 1.58 Sec. 2 S.C. Hwy # 20</i>
30114 Mar 14, 1986	"	"	"	"	<i>Jack E. Monday et al</i>	1765	247	6,000	<i>.00 Lot 143 Chestnut Hills</i>
31162 Mar 25, 1986	"	"	"	"	<i>Louis B. Partin et al</i>	1766	523	10,150	<i>.00 Lot 43 Foresta wood - see I</i>
32287 Apr 2, 1986	"	"	"	"	<i>Bruce King, et al</i>	1768	216	46,700	<i>.00 Deegan Creek Lot 109 Sun Meadow Rd. Map 5</i>
32925 Apr 8, 1986	"	"	"	"	<i>Stephen H. Miller et al</i>	1769	52	25,200	<i>.00 Forest Lot 26 Dundee Lane Stratford</i>
32993 Apr 8, 1986	"	"	"	"	<i>Debbie M. Batton</i>	1769	116	11,100	<i>.00 Parcel</i>
32984 Apr 8, 1986	"	"	"	"	<i>Hilda R. Zapata</i>	1769	135	23,750	<i>.00 Lot 3-A Saint Mark Rd.</i>
32999 Apr 8, 1986	"	"	"	"	<i>Emelyn B. Cole</i>	1769	140	22,000	<i>.00 1.38 Sec. 2 Buckhorn Rd. also road</i>
33642 Apr 14, 1986	"	"	"	"	<i>Pat C. Petrakos</i>	1770	9	59,000	<i>.00 Sec. I Botany Woods Lot 39 Co. Brittany Dr. + Edwards Rd.</i>

REVERSE or MORTGAGEE Index to Real Estate Mortgages — Greenville County, S. C.

REG. U. S. PAT. OFFICE *Chas McCott* County Indexes Since 1888 An Identifying Trade Mark

Open at Proper Tab according to First Letter or Letters of Name and refer to Buff Sub-Index sheet for page reference.

COTT FAMILY NAME INDEX No. 75 © 1949
MADE BY THE COTT INDEX COMPANY, COLUMBUS, OHIO
SOLD BY PHOTO COPY SUPPLY, MAULDIN, S. C.

(B)

FILE NUMBER	MORTGAGEES FAMILY NAMES	GIVEN NAMES ABCDEFGHIJ	GIVEN NAMES KLMNO	GIVEN NAMES PQRSTUVWXYZ	MORTGAGORS	BOOK	PAGE	Amount	BRIEF DESCRIPTION, LOCATION, ETC. (Not Warranted)
DATE OF RECORD									
33693 Apr 15, 1986	Sovran	Equity Mtg Corp.			Thomas J. Pollard	1770	51	21,850 ^{.00}	Lot 87 Holmer Dr.
33693 Apr 15, 1986	"	" " "			W.A. Knight, Jr.	1770	56	27,274 ^{.67}	Lot 81 Austin Sq.
33693 Apr 15, 1986	"	" " "			David R. Dempsey ^{et al}	1770	61	16,000 ^{.00}	Westminster Village, Sec I Lot 22 Woodstock Lane
33982 Apr 17, 1986	"	" " "			Wally A. Turner	1770	453	26,400 ^{.00}	Coach Hills Lot 146 Coach Hills Dr.
34368 Apr 21, 1986	"	" " "			Pierre E. Shepard	1771	244	30,000 ^{.00}	39 Proj sub em. to 1955 pp. 887 Lot 168 Woodfield Sec C
34552 Apr 22, 1986	"	" " "			Jim A. Smith ^{et al}	1771	285	26,400 ^{.00}	Hts. sec 2 Lot 87 Dolly Dr. White Horse
34552 Apr 22, 1986	"	" " "			Oscar Raymond ^{et al}	1771	290	29,000 ^{.00}	Richmond Hill Sec V Lot 49 Konoarock Wick
34997 Apr 25, 1986	"	" " "			James H. Walker ^{et al}	1772	25	20,000 ^{.00}	Caribbea I Lot 110 Bunker State Rd.
35616 Apr 30, 1986	"	" " "			Jeffery S. Shoaf	1772	931	11,369 ^{.71}	Dunklin Sp. 2.9 Acres Hwy 23-50
35889 May 1, 1986	"	" " "			Larry Ronald Marchbanks	1773	336	27,000 ^{.00}	East Lynn Ave. Lots 118 + 119, Pycaman Dr
36099 May 2, 1986	"	" " "			Stephen L. Parrish	1773	756	11,300 ^{.00}	Ave. Brookhollow near Greer Lot 83 + pt lot 84 Clark
36209 May 2, 1986	"	" " "			Louise Eubanks	1773	915	20,000 ^{.00}	Lot 29 Branch St.
36267 May 5, 1986	"	" " "			Andrew M. Carter ^{et al}	1774	36	15,150 ^{.00}	Lots 74 & 8 Highlat Terrace
36267 May 5, 1986	"	" " "			Lee Andrew Neely, Jr. ^{et al}	1774	41	10,806 ^{.22}	Lot 87 Kings Court
37574 May 14, 1986	"	" " "			Charles N. Scarborough ^{et al}	1776	42	13,500 ^{.00}	Acres Lot 20 Delta Dr. Long Forest
38119 May 19, 1986	"	" " "			Lindsay D. Cole, III	1776	883	41,000 ^{.00}	Hts. Paris mt. Sp. Lot 6 Manley Dr. Paris mt.

REVERSE or MORTGAGEE Index to Real Estate Mortgages — Greenville County, S. C.

REG. U. S. PAT. OFFICE *Chas. McCall* County Indexes Since 1888 An Identifying Trade Mark

 Open at Proper Tab according to First Letter or Letters of Name and refer to Buff Sub-Index sheet for page reference.

COTT FAMILY NAME INDEX No. 75 © 1949
MADE BY THE COTT INDEX COMPANY, COLUMBUS, OHIO
SOLD BY PHOTO COPY SUPPLY, MAULDIN, S. C.

FILE NUMBER DATE OF RECORD	MORTGAGEES FAMILY NAMES	GIVEN NAMES ABCDEFGHIJ	GIVEN NAMES JKLMNO	GIVEN NAMES PQRSTUVWXYZ	MORTGAGORS	BOOK	PAGE	Amount	BRIEF DESCRIPTION, LOCATION, ETC. (Not Warranted)
38279 May 20, 1986	Sovran				E. Lamar Lehman	1777	181	31,000	Dotany woods Sec. VII Lot 324 Bridgewater Dr.
38279 May 20, 1986	"				Claude Donald Williams	1777	186	22,700	Lot 2 Meadowood
38279 May 20, 1986	"				John C. Messy - et al	1777	435	11,527	24y bridge R. Emb. 1750 off 552 Lot 34 Kings Court
38830 May 23, 1986	"				Benjamin Rhett Leonard Jr.	1777	931	55,250	Lot 42 N. Park Dr. North Park
38290 May 28, 1986	"				Michael L. Jones et al	1778	713	11,150	Austin Tp. Sville Lot 121 Sherondale Ln.
39581 May 29, 1986	"				Thomas Baldwin, et al	1779	218	19,900	Javilla Court "Rockvale Sub. II" Lot 240 Ch. Kenmore Dr. + Ent.
40224 June 3, 1986	"				Berard R. Sladek et al	1780	219	59,500	Lot 2 W. Monticello Rd. Monticello
40719 June 5, 1986	"				Mervin Raymond Bulard	1781	879	38,410	meadow Lot 16 Oak Park Dr. Parkwood
40998 June 9, 1986	"				Johnny J. Crain et al	1781	330	25,250	Lot 177 Heritage Lake
41588 June 12, 1986	"				Charles N. Bryant et al	1782	263	14,961	Austin Tp. Lot 94 Westwood Sec II Sville
41736 June 13, 1986	"				Frank C. Jaquith et al	1782	496	25,200	Riverdale Lot 29 Riverview Dr.
42365 June 18, 1986	"				Kenneth L. Shipman	1783	560	57,250	Dr. Dunklin Tp. 32.33 acs. - Tract 1 Stone
42365 June 18, 1986	"				Thomas Henry Taylor	1783	568	40,250	Lot, Craig St. Ft. Inn
42365 June 18, 1986	"				David K. Cooley	1783	577	50,000	Eggs. Sec. II Lot 5 = 2.32 acs. Cannon
42453 June 18, 1986	"				Billie C. Justice et al	1783	696	25,000	Grandview Hills Lot 4 Arrowhead Rd.
42539 June 19, 1986	"				Thomas P. Parkum	1783	874	12,000	Dale Lot 11 + Pt lot 10, Ariver

REVERSE or MORTGAGEE Index to Real Estate Mortgages — Greenville County, S. C.

REG. U. S. PAT. OFFICE *Chas McCott* County Indexes Since 1888 An Identifying Trade Mark

Open at Proper Tab according to First Letter or Letters of Name and refer to Buff Sub-Index sheet for page reference.

COTT FAMILY NAME INDEX No. 75 © 1949
MADE BY THE COTT INDEX COMPANY, COLUMBUS, OHIO
SOLD BY PHOTO COPY SUPPLY, MAULDIN, S. C.

()

FILE NUMBER DATE OF RECORD	MORTGAGEES FAMILY NAMES	GIVEN NAMES ABCDEFGH	GIVEN NAMES IJKLMNO	GIVEN NAMES PQRSTUWXYZ	MORTGAGORS	BOOK	PAGE	Amount	BRIEF DESCRIPTION, LOCATION, ETC. (Not Warranted)
42539 June 19, 1986	Sovran				David W. Schmidt ^{etal}	1783	879	.00	Farmington Acres Lot 42, Shubuta Dr.
42720 June 20, 1986	"	Equity Mtg. Corp.	"	"	Rory W. Kelly ^{etal}	1784	126	.00	City View Annex P/R lots 26 & 27 Nancy Dr.
43016 June 23, 1986	"	"	"	"	Elmer Ray Outland ^{etal}	1784	455	.00	Forester Woods, Sec. IV, Mendenhall Lot 158, Alder Creek Rd.
43523 June 26, 1986	"	"	"	"	Norman G. West ^{etal}	1785	280	.00	Acres, Sec. I Lot 40, Cunningham
43539 June 26, 1986	"	"	"	"	Jarvis C. Harris ^{etal}	1785	285	37,200	O Neal Sp. Lots 28, 29, 30 & 31
43523 June 26, 1986	"	"	"	"	Darren A. Dayaway ^{etal}	1785	290	11,534	Kathryn A., No. 1 Lot 39, Chestnut Hills
June 26, 1986	"	"	"	"	Kenneth R. Luker ^{etal}	1785	548	15,924	Re-record .98 orig. see REM BK 1764 Pg. 772 1.58 Acs., S.C Hwy #20, Fox
July 1, 1986	"	"	"	"	C. James Oplavart ^{etal}	1786	360	19,150	aka James 2-21-92-58 Lots 40, Oaklyn Dr. II
July 1, 1986	"	"	"	"	William R. Greiner Jr. ^{etal}	1786	368	20,387	Hampton Gardens Lot 2, Leuprecht Dr. Wade
July 2, 1986	"	"	"	"	Arnold E. Mullinax ^{etal}	1786	749	39,000	Lot 106, Homestead Ave Sec B-1, Sewer Ests
July 8, 1986	"	"	"	"	C. W. Crews ^{etal}	1787	791	25,000	Lot 372, Wembley Rd Forest Hills, Sec 10, Marietta
July 8, 1986	"	"	"	"	Joe M. Nettles ^{etal}	1787	802	7,500	Lot 13, S. Forest Circle W Georgia Hts.
July 10, 1986	"	"	"	"	Isabel U. Nazario ^{etal}	1788	401	42,300	Lot 18, Semmole Dr.
July 10, 1986	"	"	"	"	Hill Enterprises, a Gen ^{Pb.}	1788	411	7,000	Lot 2, Angie Dr.
July 10, 1986	"	"	"	"	Robert Dobbie, Jr. ^{etal}	1788	416	15,000	Greenbriar Lot 137, Circle Dr. & Brooks Rd
July 10, 1986	"	"	"	"	Wayne E. Hallberg ^{etal}	1788	421	10,150	Chub Sp. Sp. Lot 32, Cleaurew Acres

REVERSE or MORTGAGEE Index to Real Estate Mortgages — Greenville County, S. C.

REG. U. S. PAT. OFFICE *Chas McCott* County Indexes Since 1888 An Identifying Trade Mark

Open at Proper Tab according to First Letter or Letters of Name and refer to Buff Sub-Index sheet for page reference.

COTT FAMILY NAME INDEX No. 75 © 1949 MADE BY THE COTT INDEX COMPANY, COLUMBUS, OHIO SOLD BY PHOTO COPY SUPPLY, MAULDIN, S. C.

FILE NUMBER DATE OF RECORD	MORTGAGEES FAMILY NAMES	GIVEN NAMES ABCDEFGH	GIVEN NAMES IJKLMNO	GIVEN NAMES PQRSTUVWXYZ	MORTGAGORS	BOOK	PAGE	Amount	BRIEF DESCRIPTION, LOCATION, ETC. (Not Warranted)
1937 July 15, 1986	Sovran	Egistry mty co			James P. Mitchell <i>etd</i>	1789	274	25,000 ^{.00}	ac Lot 4 Bready Creek Rd. Rosewood
1947 July 15, 1986	"	"	"	"	Martin L. Holden	1789	285	21,300 ^{.00}	Lot 9 January ac.
2581 July 19, 1986	"	"	"	"	John S. Pitonen <i>etd</i>	1790	200	20,500 ^{.00}	Lot 5 8 Augustan Ln. Canabake T Bryon lots.
2581 July 18, 1986	"	"	"	"	Donald Ray Leigh <i>etd</i>	1790	205	13,000 ^{.00}	Lot 20 Golden Bown Circle, Golden
2581 July 18, 1986	"	"	"	"	Billy J. Nichols <i>etd</i>	1790	210	20,000 ^{.00}	Lot 3 S.C. Rd. #106 Bryon 79
2581 July 18, 1986	"	"	"	"	Margaret R. Fogelman	1790	215	25,200 ^{.00}	Lot 27 Stone Lake Hgt. Sec 1 Stone & Sugar Creek Map 2 Sec 1
3451 July 24, 1986	"	"	"	"	Ajit Rakhit <i>etd</i>	1791	511	124,000 ^{.00}	Lot 205 Stone Ridge Rd. Spring Austin Sp. S'ville
3451 July 24, 1986	"	"	"	"	Charles N. Bryant <i>etd</i>	1791	516	16,150 ^{.00}	Lot 96 Westwood Sec II Sec 2 Spring Forest
3495 July 24, 1986	"	"	"	"	Colin Douglas Heaton <i>etd</i>	1791	521	57,250 ^{.00}	Lot 9 Old Spartanburg Rd. Manor
3451 July 24, 1986	"	"	"	"	Floyd L. Burnett <i>etd</i>	1791	526	20,000 ^{.00}	Lot 15 Starsdale Ct. Starsdale Pinewood Forest.
3784 July 28, 1986	"	"	"	"	Pamela K. McAlister <i>etd</i>	1792	53	23,000 ^{.00}	Lot 113 Six Abbott St.
4156 July 30, 1986	"	"	"	"	Charles R. McDowell <i>etd</i>	1792	599	23,000 ^{.00}	Ac Borders Westwood Terrace Lot 79 Gardenia Dr. (Cedar)
4226 July 30, 1986	"	"	"	"	Richard J. Murtaugh <i>etd</i>	1792	689	30,000 ^{.00}	Village. Lot 17 Ambergate Ct. Westminator
4842 Aug 4, 1986	"	"	"	"	Mark S. Crump <i>etd</i>	1793	592	31,000 ^{.00}	Lot 4 Park Ave. Abney Mills Sp.
4849 Aug 4, 1986	"	"	"	"	Robert L. Burke <i>etd</i>	1793	600	50,000 ^{.00}	Lot 5 Paris Mt Rd. Paris Mt
5073 Aug 5, 1986	"	"	"	"	Everett Duckitt <i>etd</i>	1793	951	17,000 ^{.00}	Palmetto Terrace Lot 65 + 64 Chryse Dr

REVERSE or MORTGAGEE Index to Real Estate Mortgages — Greenville County, S. C.

REG. U. S. PAT. OFFICE *Chas. M. Cotts* County Indexes Since 1888 An Identifying Trade Mark

Open at Proper Tab according to First Letter or Letters of Name and refer to Buff Sub-Index sheet for page reference.

COTT FAMILY NAME INDEX No. 75 © 1949
MADE BY THE COTT INDEX COMPANY, COLUMBUS, OHIO
SOLD BY PHOTO COPY SUPPLY, MAULDIN, S. C.

()

FILE NUMBER DATE OF RECORD	MORTGAGEES FAMILY NAMES	GIVEN NAMES ABCDEFGHIJ	GIVEN NAMES JKLMNO	GIVEN NAMES PQRSTUVWXYZ	MORTGAGORS	BOOK	PAGE	Amount	BRIEF DESCRIPTION, LOCATION, ETC. (Not Warranted)
5343 Aug 6, 1986	Sovran				<i>et al</i> Bruce Maurine Doolittle	1794	262	.00 20,000	Coachwood Forest Lot 43 East Georgia Rd
6611 Aug 15, 1986	"	"	"	"	<i>et al</i> Gerald L. Dill	1795	890	.00 13,200	Slopes Lot 30 Rowood Dr Sunny
7185 Aug 20, 1986	"	"	"	"	<i>et al</i> Michael B. Reynolds	1796	622	.00 35,000	Lot 9 Stallings Rd
7716 Aug 22, 1986	"	"	"	"	<i>et al</i> Scott W. Hall, Jr	1797	303	.00 47,000	Lot 19 Mayno Dr. Summit Hills
7716 Aug 22, 1986	"	"	"	"	Wayne E. Hallberg	1797	308	.00 12,075	Chick Spg Sp. Lot 32 Clearview Acres
10078 Sept 9, 1986	"	"	"	"	<i>et al</i> John H. Christerson	1800	643	.00 51,600	Forest Sec I. Lot 76 Lake Fairfield Dr Lake
10575 Sept 12, 1986	"	"	"	"	<i>et al</i> John S. Morgan	1801	420	.37 23,368	Lot 4 Oakway Cir. Oakway
10737 Sept 15, 1986	"	"	"	"	David R. Yuhasing	1801	640	.00 25,500	Sugar Creek Sec II Lot 526 Hunting Hill Cir.
11139 Sept 17, 1986	"	"	"	"	<i>et al</i> Stephen J. Moore	1802	135	.00 63,200	Tract 1 Saluda Sp.
12142 Sept 24, 1986	"	"	"	"	<i>et al</i> Thomas Phillip Parkam	1803	664	.00 15,000	Lot 11 4 pt lot avies - dale
12273 Sept 25, 1986	"	"	"	"	James F. Kelly <i>et al</i>	1803	875	.72 25,315	Lot 38 Thoma Dr. Avon Park
12270 Sept 25, 1986	"	"	"	"	Derry S. Nichols <i>et al</i>	1803	880	.00 15,000	Mfg Co. Village Lot 62 Church St. Piedmont
12402 Sept 26, 1986	"	"	"	"	Doyle H. Erbanks <i>et al</i>	1804	123	.35 11,693	Lot 26 Branch St.
"	"	"	"	"	Larry Tracy <i>et al</i>	1804	128	.24 18,300	Hill Lot 81 Alice Fern Dr. Western
13221 Oct 1, 1986	"	"	"	"	<i>et al</i> Paul W. Ogle	1805	371	.00 36,500	Lower Exts Sec F Lot 8 Dameron Ave.
13473 Oct 2, 1986	"	"	"	"	P. Jean Conley	1805	718	.50 15,650	Peppertree Sec II Lot 109 Pine Oak Way

REVERSE or MORTGAGEE Index to Real Estate Mortgages — Greenville County, S. C.

REG. U. S. PAT. OFFICE *Chas McCott* County Indexes Since 1888 An Identifying Trade Mark


Open at Proper Tab according to First Letter or Letters of Name and refer to Buff Sub-Index sheet for page reference.

COTT FAMILY NAME INDEX No. 75 © 1949
MADE BY THE COTT INDEX COMPANY, COLUMBUS, OHIO
SOLD BY PHOTO COPY SUPPLY, MAULDIN, S. C.

FILE NUMBER DATE OF RECORD	MORTGAGEES FAMILY NAMES	GIVEN NAMES ABCDEFGHIJ	GIVEN NAMES JKLMNOPQ	GIVEN NAMES RSTUVWXYZ	MORTGAGORS	BOOK	PAGE	Amount	BRIEF DESCRIPTION, LOCATION, ETC. (Not Warranted)
13472 Oct 7, 1986	Sovran	Equity Mtg. Corp			David J. Duffey ^{etd}	1805	713	6,167	35 Meadow Acres Pl. Lot 34 St. Park Rd
14270 Oct 5, 1986	"	"	"		Colin Douglas Newton ^{etd}	Re-Record 1804	50	57,250	Acres Spring Forest Dr. 11th on R&M track 1791 ft Lot 9 5th Springfield Rd.
16296 Oct 22, 1986	"	"	"		Samuel W. Nagaris ^{etd}	1809	729	42,200	100 Lots 17+18 West Georgia Hts
16335 Oct 22, 1986	"	"	"		Donald R. Emerson ^{etd}	1809	760	60,000	100 1 acre Belknap Rd Austin Sp
16482 Oct 23, 1986	"	"	"		Catherine J. Trissel ^{etd}	1810	20	25,210	100 Lot 38 Letfair Ln Spring forest
16529 Oct 23, 1986	"	"	"		Charles G. Kirrell ^{etd}	1810	120	15,000	100 Lot 310 Junewood Cir Westwood
18444 Nov 5, 1986	"	"	"		Stephen J. Moore ^{etd}	Re-Record 1813	620	63,200	100 2000 sq on R&M Bldg 1812 ft. 125 Tract Delude Sp.
18594 Nov 6, 1986	"	"	"		Dennis Louis Cannon ^{etd}	1813	699	15,000	100 Lots. sec II Lot 2 Knollwood Dr. Knollwood
18747 Nov 7, 1986	"	"	"		James A. Niskey ^{etd}	1813	982	17,200	100 Lots 86 Sec 1 of Old Spring
20034 Nov 17, 1986	"	"	"		Annie D. Stoudenmire ^{etd}	1815	753	61,000	100 Lot 37 Cedar Vale
20063 Nov 17, 1986	"	"	"		Nigel W. Dodson ^{etd}	1815	812	20,150	100 Lot 54 Lanewood Dr. Pineforest
21077 Nov 24, 1986	"	"	"		Donald R. Emerson ^{etd}	1817	287	21,950	100 Dec I Lot 9 Leminale Dr Westwood
21425 Nov 26, 1986	"	"	"		Michael A. Barron ^{etd}	1818	93	40,000	100 Acres Lot 15 Wansley Rd. Oaks
21502 Dec 10, 1986	"	"	"		John P. Sheppard ^{etd}	1821	71	15,650	100 Lot 132 Coach Hills
25197 Dec 16, 1986	"	"	"		Harlan H. O'Malley ^{etd}	1822	327	11,550	100 Lot 1 & 2 Lot Walkers Rd Brandor Plant Dec II
26391 Dec 23, 1986	"	"	"		Jerry J. Logan ^{etd}	1824	413	26,000	100 Lot 279 Coco St

REVERSE or MORTGAGEE Index to Real Estate Mortgages — Greenville County, S. C.

REG. U. S. PAT OFFICE *Chas McCott* County Indexes Since 1888 An Identifying Trade Mark

 Open at Proper Tab according to First Letter or Letters of Name and refer to Buff Sub-Index sheet for page reference.


COTT FAMILY NAME INDEX No. 75 © 1949
MADE BY THE COTT INDEX COMPANY, COLUMBUS, OHIO
SOLD BY PHOTO COPY SUPPLY, MAULDIN, S. C.

()

FILE NUMBER DATE OF RECORD	MORTGAGEES FAMILY NAMES	GIVEN NAMES ABCDEFGHIJ	GIVEN NAMES JKLMNOPQ	GIVEN NAMES RSTUVWXYZ	MORTGAGORS	BOOK	PAGE	Amount	BRIEF DESCRIPTION, LOCATION, ETC. (Not Warranted)
26696 Dec 29, 1986	Sovran		Equity Mtg Corp.		Pat C. Petrakas	1825	61	.00 59,000	Rd Britany woods sect Lot 39 Brittany Dr + Edwards
28153 Jan 5, 1987	"	"	"	"	Robert J. Quackenbush ^{etd}	1827	254	.00 10,000	sect II Lot 34 Wheatminister Village
28146 Jan 5, 1987	"	"	"	"	Jennifer J. Carne ^{etd}	1827	259	.00 15,725	Newland also lots 46 + 47 Newland Lot 39 Burgess Ave
28146 Jan 5, 1987	"	"	"	"	Larry C. Hart ^{etd}	1827	264	.00 25,000	4.33 acres East Georgia Rd
28763 Jan 8, 1987	"	"	"	"	Thomas Olin Woods Jr	1828	221	.00 13,625	Lot 42 Edwards Forest Sec III
29514 Jan 14, 1987	"	"	"	"	Margaret C. George	1829	409	.00 30,200	Forest 18 sec II Chub 599. 29. Lot 4 Charing Cross Rd. Brookwood
30691 Jan 21, 1987	"	"	"	"	Johanni E. Couch ^{etd}	1831	413	.10 20,155	Mauldin Lot 57 Bishop Dr. Bishop Hts.
31053 Jan 28, 1987	"	"	"	"	Leta C. Hoeppe	1832	389	.00 25,200	Lot 28 Terra Pines Est Sec 2
33518 Feb 17, 1987	"	"	"	"	Allen Dale Ward ^{etd} <small>not by name Virginia P. Jenning</small>	1836	968	.00 30,350	Lot 4 Piney Road
33959 Feb 20, 1987	"	"	"	"	Virginia Campbell	1837	719	.10 10,902	Powderhorn Sect Lot 52 + pt. lot 53 Cantrick L
34172 Feb 23, 1987	"	"	"	"	Kendria D. Dubois	1838	415	.00 22,000	Lot 7 Grove Rd. O.P. Mills
34333 Feb 24, 1987	"	"	"	"	William Downs Jr.	1838	629	.21 30,183	Strip Lot 3 Lee Vaughn Rd also
36216 Mar 6, 1987	"	"	"	"	George M. Daley ^{etd}	1841	801	.00 25,000	Lot 65 Buxton
40291 Mar 30, 1987	"	"	"	"	Douglas E. Haynes ^{etd}	1847	788	.00 30,000	Lot 61 + part lot 62 Oconee Ave.
44911 Apr 21, 1987	"	"	"	"	Samuel J. Carver ^{etd}	1854	492	.00 49,000	Country Club Est. Lot 29 62 + pt. lot 30 + 61
45603 Apr 24, 1987	"	"	"	"	Salvatore Ralph Zippi ^{etd}	1855	499	.00 8,650	Lot 2 Cunningham Rd.

REVERSE or MORTGAGEE Index to Real Estate Mortgages — Greenville County, S. C.

REG. U. S. PAT. OFFICE *Chas McCott* County Indexes Since 1888 An Identifying Trade Mark

 Open at Proper Tab according to First Letter or Letters of Name and refer to Buff Sub-Index sheet for page reference.

COTT FAMILY NAME INDEX No. 75 © 1949
MADE BY THE COTT INDEX COMPANY, COLUMBUS, OHIO
SOLD BY PHOTO COPY SUPPLY, MAULDIN, S. C.

FILE NUMBER DATE OF RECORD	MORTGAGEES FAMILY NAMES	GIVEN NAMES ABCDEFGHIJ	GIVEN NAMES JKLMNO	GIVEN NAMES PQRSTUVWXYZ	MORTGAGORS	BOOK	PAGE	Amount	BRIEF DESCRIPTION, LOCATION, ETC. (Not Warranted)
46446 Apr 30, 1987 48308	Sovran	Equity Mtg. Corp.			Francis D. Kerwin ^{et al}	1856	647	.75 36,219	Lot 19 Lorcaine Dr. near downtown
May 8, 1987 51299	"	"	"	"	Lloyd L. Burnett ^{et al}	1859	238	.0 24,000	Stansdale Manor Lot 15 Stansdale Cir
May 22, 1987 53040	"	"	"	"	Fred M. Lamm ^{et al}	1863	286	.0 27,000	Lot 380 Ladlow Ct
June 2, 1987 53834	"	"	"	"	Brenda M Boone	1865	756	.0 35,000	Lot 14 Trinity Way Sec 1-A
June 4, 1987 54263	"	"	"	"	Kenneth R. Luper	1866	705	.65 19,704	1.58 acres S.C. Hwy 20
June 8, 1987 54501	"	"	"	"	Douglas N. Fowler ^{et al}	1867	244	.38 21,162	Lot 4 Pheasant Trail
June 9, 1987 55239	"	"	"	"	Wayne Albert Tuttle ^{et al}	1867	537	.0 30,200	Lot Chick App Rd Acres
June 12, 1987 58451	"	"	"	"	Martin L. Halder ^{et al}	1868	409	.0 20,000	Lot 9 Terrain Dr. Fairview
June 30, 1987 3351	"	"	"	"	C. Robert Christmas ^{et al}	1872	663	.27 6,858	Lot
July 20, 1987 4887	"	"	"	"	Kevin W. Herbert ^{et al}	1877	286	.0 128,000	18.64 acres also 5.0 acres
July 28, 1987 51930	"	"	"	"	Bruce Maurice Woodliff	1878	992	.0 32,500	Lot 43
Aug 3, 1987 6686	"	"	"	"	Richard H. Burnett ^{et al}	1880	358	.08 28,943	Lot 24 Blue Ridge Dr
Aug 5, 1987 6738	"	"	"	"	Joseph C. Guzery ^{et al}	1881	348	.0 14,000	Lot 5 Bendingwood Acc III
Aug 6, 1987 7040	"	"	"	"	Charlie R. McDaniel ^{et al}	1881	414	.0 26,450	Lot 79 Cedar Lane Gardens Meriquill Park Sec II
Aug 7, 1987 2648	"	"	"	"	David R. Carlisle ^{et al}	1881	748	.0 48,000	Lot 89 Cox-Deninger Rd. + N. Haven Dr.
Aug 12, 1987	"	"	"	"	Beulah Virginia Simpson ^{Airail}	1882	570	.0 12,000	Lot 11

REVERSE or MORTGAGEE Index to Real Estate Mortgages — Greenville County, S. C.

REG. U. S. PAT. OFFICE *Chas McCott* County Indexes Since 1888 An Identifying Trade Mark


Open at Proper Tab according to First Letter or Letters of Name and refer to Buff Sub-Index sheet for page reference.

COTT FAMILY NAME INDEX No. 75 © 1949 MADE BY THE COTT INDEX COMPANY, COLUMBUS, OHIO SOLD BY PHOTO COPY SUPPLY, MAULDIN, S. C. ()

FILE NUMBER	MORTGAGEES	GIVEN NAMES	GIVEN NAMES	GIVEN NAMES	MORTGAGORS	BOOK	PAGE	Amount	BRIEF DESCRIPTION, LOCATION, ETC.
DATE OF RECORD	FAMILY NAMES	ABCDEFGH	IJKLMNO	PQRSTUVWXYZ					(Not Warranted)
8127 Aug 14, 1987	Sovran	Equity Mtg Corp.			W. Fred Crawford ^{et al}	1883	55	10,000	Lot Hampton Ave
8995 Aug 20, 1987	"	"	"	"	Vincent Robert, et al	1884	88	12,411	Lot 7 Seligman Hill Dr. Jumbulake
11009 Sept 1, 1987	"	"	"	"	Ray M. Elliott ^{et al}	1886	520	11,292	Lot Dues
12563 Sept 11, 1987	"	"	"	"	John Mahon	1888	412	17,000	Lot 79 Sixth St
13000 Sept 14, 1987	"	"	"	"	Stephen J. Moore ^{et al}	1888	832	85,000	pt tract 1 Saluda Sp
16939 Oct 8, 1987	"	"	"	"	Dary Paul Bowser ^{et al}	1893	589	13,022	3 acres Hannon Rd
17260 Oct 12, 1987	"	"	"	"	James E. Kates, et al	1893	957	3,955	Lot 43 Shady Pines
17681 Oct 14, 1987	"	"	"	"	formerly Willie Mae Benton Willie Mae Smith	1894	545	26,926	Lot 53+54 Andre Street Rochdale
17682 Oct 14, 1987	"	"	"	"	Samuel yan, et al	1894	550	25,000	Lot 66 Brighton Lane Colonial
17996 Oct 16, 1987	"	"	"	"	James E. Stule ^{et al}	1894	925	23,000	Lot 44 Fourth Ave North
18330 Oct 19, 1987	"	"	"	"	Doris Harper Atkins	1895	269	10,150	Lot 18 Farmington Acres
19407 Oct 26, 1987	"	"	"	"	Ellis O Rochester ^{et al}	1896	484	13,442	Lot 3 White Oak Hill see I
19601 Oct 27, 1987	"	"	"	"	Ellen H. Morgan	1896	718	29,118	Lot Grove Sp
20835 Nov 3, 1987	"	"	"	"	Belle Jean Jones	1898	367	35,500	Chuck Spring Sp. Lot 2 Berry Road Emory Hill
21324 Nov 6, 1987	"	"	"	"	Dary W. Kelly, et al	1898	852	28,000	Plat City View Annex Pt. lot 26+27 Nancy Spring
22987 Nov 11, 1987	"	"	"	"	James E. Stule, et al	Re Record 1899	494	23,000	Plat Sh D pp. 312-317 (see by map) Lot 44 Springside St (at 1894/925)

REVERSE or MORTGAGEE Index to Real Estate Mortgages — Greenville County, S. C.

REG. U. S. PAT. OFFICE *Clare McCath* County Indexes Since 1888 An Identifying Trade Mark

 Open at Proper Tab according to First Letter or Letters of Name and refer to Buff Sub-Index sheet for page reference.

COTT FAMILY NAME INDEX No. 75 © 1949
MADE BY THE COTT INDEX COMPANY, COLUMBUS, OHIO
SOLD BY PHOTO COPY SUPPLY, MAULDIN, S. C.

FILE NUMBER DATE OF RECORD	MORTGAGEES FAMILY NAMES	GIVEN NAMES ABCDEFGHIJ	GIVEN NAMES JKLMNO	GIVEN NAMES PQRSTUVWXYZ	MORTGAGORS	BOOK	PAGE	Amount	BRIEF DESCRIPTION, LOCATION, ETC. (Not Warranted)
23996 Nov 18, 1987	Sovran				James E. Steele ^{et al}	1900	725	.00	Friendship Hgts
24566 Nov 23, 1987	"				James E. Steele ^{et al}	1901	444	.00	Lat 14 Friendly St
25121 Nov 25, 1987	"				Martha Stuart Ligonzi	1902	294	.20	Sub'd In Orig. R.E. Bl. 1900 pg 725
25349 Nov 30, 1987	"				Chester P. Hopkins, Jr.	1902	567	.91	Lat 14 Friendship St. Friendship Hgts
26376 Dec 4, 1987	"				James J. Flythe ^{et al}	1903	961	.00	Lat Shady Lane
26538 Dec 7, 1987	"				John Michael Lerner	1904	154	.00	Lat 20 E. Grant Street Grant
27387 Dec 11, 1987	"				John K. Delon Hunter Brooke	1905	21	.00	Joint Prop mt. of
27807 Dec 15, 1987	"				Delon Hunter ^{et al}	1905	534	.07	Lat 29 Dundee Lane Stratford
28020 Dec 16, 1987	"				Morris S. Moreland	1905	806	.00	Sec II
28043 Dec 16, 1987	"				Diane O. Norris	1905	827	.00	2.44 acres Cannon Ests
28563 Dec 21, 1987	"				Thomas Phillip Parker	1906	402	.00	Pickwick Hgts
28728 Dec 22, 1987	"				John W. Baling	1906	638	.00	Plat 26 Bentley Ave
29309 Dec 28, 1987	"				Mavis C. Pittman	1907	462	.00	Kirkwood Heights
29305 Dec 28, 1987	"				Benjamin Brett Leonard	1907	469	.00	Lat 52 Edgewood Dr.
29639 Dec 29, 1987	"				Dan G. Bale	1908	21	.00	Lat 29 Oak Forest
30581 Jan 5, 1988	"				Wm E. Clinard II ^{et al}	1909	160	.00	Lat 10 plat Bl. S.S. pg 410
					Michael M. Reynolds			.00	Village
								.00	Lat 77 Monaghan Mills
								.00	Lat 13 Eunice Dr
								.00	North Park
								.00	Lat 42 North Park Dr.
								.00	Prop. Regime
								.00	Unit 8 Holly Lorne Hgts
								.00	Lat 50 Parkwood Ln Northwood
								.00	Plat Lat 9 Stallings Pl.

REVERSE or MORTGAGEE Index to Real Estate Mortgages — Greenville County, S. C.

73

REG. U. S. PAT OFFICE *Chas McCott* County Indexes Since 1888 An Identifying Trade Mark

Open at Proper Tab according to First Letter or Letters of Name and refer to Buff Sub-Index sheet for page reference.

COTT FAMILY NAME INDEX No. 75 © 1949
MADE BY THE COTT INDEX COMPANY, COLUMBUS, OHIO
SOLD BY PHOTO COPY SUPPLY, MAULDIN, S. C.

()

FILE NUMBER	MORTGAGEES	GIVEN NAMES	GIVEN NAMES	GIVEN NAMES	MORTGAGORS	BOOK	PAGE	Amount	BRIEF DESCRIPTION, LOCATION, ETC. (Not Warranted)
DATE OF RECORD	FAMILY NAMES	ABCDEFGH	IJKLMNO	PQRSTUVWXYZ					
33638 Feb 1, 1988 34081	Sovran	Cap. Equity Mtg			Edward Craft Bradley ^{et al}	1912	788	8,500	Forest Hills Lot 21 Forest Hill Dr
Feb 4, 1988 34707	"	" "			John D. Mahon Sr	1913	319	28,000	Lot 14 Rison Rd
Feb 9, 1988 36347	"	" "			James E. Vernon ^{et al}	1914	13	14,200	2465 Lot 2 Holly Road Edwards Court
Feb 23, 1988 36863	"	" "			C.W. Crews ^{et al}	1915	822	36,000	Sec B-1 Lot 372 Wrenbling Rd Lower Ests
Feb 26, 1988 38145	"	" "			Martin L. Halden ^{et al}	1916	442	50,000	Acres Lot 9 Jernian Dr Fairway
Mar 4, 1988 38698	"	" "			Stanley H. Rufe ^{et al}	1917	922	20,200	map 2 Lot 29 Maple Ave Cochran Apts
Mar 9, 1988 38899	"	" "			James B. Wood ^{et al}	1918	627	23,311	Taylor's Lot 27 Chick Sprg Sp North
Mar 10, 1988 39951	"	" "			Mark B. Crump ^{et al}	1918	792	50,000	Lot 4 Park Ave Abney Mill Subd
Mar 17, 1988 40085	"	" "			Benjamin White Leonard ^{gr.}	Record 1919	949	55,250	Mt Zion Bk 1907 pg 462 Lot 42 North Park Dr Foray
Mar 18, 1988 40604	"	" "			Barry S. Eshel ^{et al}	1920	175	40,000	18.22 Ac. + 2.1 Ac. Deeds 3rd Rd. River Falls Cleveland Sp.
Mar 22, 1988 41367	"	" "			Frederick L. Rickabaugh ^{et al}	1920	729	14,500	See part also A/W Canebrake III Lot 309 Swamp Fox Trail
Mar 28, 1988 41854	"	" "			Wan J. Bale	Record 1921	711	48,000	Reg 201 orig mtg rec Bk 1907 pg 469 Unit 8 Hollygrove Towne Hwy Pkwy
Mar 30, 1988 42936	"	" "			James E. Howard ^{et al}	1922	227	17,500	4 Acres on E. Cauley Rd + Belmont Rd
Apr 5, 1988	"	" "			James E. Steele ^{et al}	Record 1923	668	26,175	Lot 14 Friendly St. Friendly Apts. Subd
	"	" "			"	Record 1923	668		Bk A. for orig mtg and Em Bk 1900 pg 725 + Correction mtg Bk 1901 pg 444

REVERSE or MORTGAGEE Index to Real Estate Mortgages — Greenville County, S. C.

REG. U. S. PAT. OFFICE *Chas. McCott* County Indexes Since 1888 An Identifying Trade Mark

 Open at Proper Tab according to First Letter or Letters of Name and refer to Buff Sub-Index sheet for page reference.

COTT FAMILY NAME INDEX No. 75 © 1949
MADE BY THE COTT INDEX COMPANY, COLUMBUS, OHIO
SOLD BY PHOTO COPY SUPPLY, MAULDIN, S. C.

FILE NUMBER DATE OF RECORD	MORTGAGEES FAMILY NAMES	GIVEN NAMES ABCDEFGHIJ	GIVEN NAMES JKLMNOPQ	GIVEN NAMES RSTUVWXYZ	MORTGAGORS	BOOK	PAGE	Amount	BRIEF DESCRIPTION, LOCATION, ETC. (Not Warranted)
44114 April 13, 1988	Sovran	Equity Mty Corp			Richard J. Hartman ^{etal}	1925	18	10,000	Lot 30 Riverdale Acres
44413 April 15, 1988	"	"	"	"	Charles L. Lamb	1925	352	6,150	Highline Acres pt lot 17 Courtland Dr
44648 April 18, 1988	"	"	"	"	Jeffery G. Kabacz, etal	1925	687	12,000	Lot 104 + 105 McMakin Dr. Dr near Mauldin
45545 April 22, 1988	"	"	"	"	Bonnie J. Keller	1926	872	17,000	pt lots 7-C + 7-D Quambria
45750 Apr 25, 1988	"	"	"	"	William D. Crane ^{etal}	1927	154	25,500	Also easement Lot 2 Blue Ridge Drs.
46206 Apr 27, 1988	"	"	"	"	Robert B. McCrary ^{etal}	1927	719	73,000	Hos. Prop. Rj. Kimbell Court Unit 6 Oak Grove Village Condo
46203 Apr 27, 1988	"	"	"	"	Robert B. McCrary ^{etal}	1927	724	15,000	Hos. Prop. Rj. Kimbell Court Unit 35 Oak Grove Village Condo
46204 Apr 27, 1988	"	"	"	"	Robert B. McCrary ^{etal}	1927	729	15,000	Hos. Prop. Rj. Kimbell et. Unit 30 Oak Grove Village Condo
46205 Apr 27, 1988	"	"	"	"	Robert B. McCrary ^{etal}	1925	734	13,000	Hos. Prop. Rj. Kimbell Court Unit 17 Oak Grove Village Condo
46409 Apr 28, 1988	"	"	"	"	Cesar Ornela Arroyave	1928	36	20,000	Lot 24 Lilly St. Huntley Acres
46408 Apr 28, 1988	"	"	"	"	Antonio Raigosa ^{etal}	1928	41	27,000	Lot 49 Riverbend Sec. III Bellingham sec 2 S'ville
47359 May 4, 1988	"	"	"	"	Ernesto A. Henao, etal	1929	739	21,029	Lot 192 Clowdale Lane Austin Sp. S'ville
47734 May 4, 1988	"	"	"	"	Charles H. Bryant, etal	1929	869	18,100	Lot 96 Sec II Westwood Austin Sp. S'ville
48294 May 9, 1988	"	"	"	"	Michael L. Fuller ^{etal}	1930	592	24,000	Lot 28 Westwoods Dr Dove Mt Brookway Dr
48801 May 10, 1988	"	"	"	"	Marie V. Sprayberry	1931	297	15,000	Lots 19 + 20 Block C 7 Russell Heights
49545 May 16, 1988	"	"	"	"	Marshall Wayne Veal	1932	134	10,000	Lot 12 Bramlette Rd,

REVERSE or MORTGAGEE Index to Real Estate Mortgages — Greenville County, S. C.

REG. U. S. PAT. OFFICE *Chas McCott* County Indexes Since 1888 An Identifying Trade Mark

Open at Proper Tab according to First Letter or Letters of Name and refer to Buff Sub-Index sheet for page reference.

(79)

COTT FAMILY NAME INDEX No. 75 © 1949
MADE BY THE COTT INDEX COMPANY, COLUMBUS, OHIO
SOLD BY PHOTO COPY SUPPLY, MAULDIN, S. C.

FILE NUMBER DATE OF RECORD	MORTGAGEES FAMILY NAMES	GIVEN NAMES ABCDEFGH	GIVEN NAMES IJKLMNO	GIVEN NAMES PQRSTUVWXYZ	MORTGAGORS	BOOK	PAGE	Amount	BRIEF DESCRIPTION, LOCATION, ETC. (Not Warranted)
50862 May 9, 1988 51880	Sovran				James H. Uyer et al	1933	188	.00	Church Rd. Cleveland Tp.
May 25, 1988 52089	"				Dayles Cubank	1934	445	35,500	3 Acres Echo Lane former Tp.
May 26, 1988 53942	"				Jack E. Williamson	1934	740	10,337	Lot 39 East Mantl St, Mantl + Roach Hills Dr, Roach Hills
Jan 6, 1988 54079	"				Carl M. Brooks	1937	551	25,000	Lot 108 Old Orchard Lane Pg I Sect
Jan 10, 1988 54998	"				Rerald L. Caven et al	1938	586	15,000	Lot 1-E Westwood Downs Byrd Blvd.
Jan 13, 1988 55899	"				Aaron J. Brown, Jr.	1938	883	50,000	Lot 29'62 also pto lot 30'61 Austin Tp. Simpsonville
Jan 16, 1988 55973	"				Emily H. Stephenson	1939	904	35,000	Lot 453 Westwood Sub, Sec II Hwy. Prop. Ridge
Jan 16, 1988 56394	"				Furman L. Gregory et al	1940	38	10,000	Unit 11 University Ridge
Jan 20, 1988 57573	"				Dennis Elford Nevez	1940	522	12,900	Lot 5 Plat of El-Ree Est. a. Butler Tp.
Jan 27, 1988 57624	"				James D. Floyd et al	1942	49	26,624	Lot 1 East North St. Est Ashton Brady Creek Tp. Sec 2
Jan 27, 1988 57921	"				Dwight H. Smith	1942	95	35,000	Lot 27 Brandon Court Heights
Jan 28, 1988 57904	"				Antonio Raigosa et al	1942	473	20,000	Lot 8 Isbell Court, Isbell re record
Jan 29, 1988 447	"				Rhodan H. Batson	1942	478	27,000	Lot 99 Riverwoods Sec. III Casa Loma Est.
July 5, 1988 1851	"				Elkin D. Berio, et al	1944	475	31,000	Lot 19 Courtney Circle 93
July 12, 1988 3831	"				James L. Martin et al	1946	157	44,841	Lot 96 Chesterfield Estates Co.
July 22, 1988	"				Charles J. Kirell et al	1948	426	22,200	1 acre plot of Carolina Sweeney Westwood Sec 4
								23,500	Lot 310 Tamwood Circle

REVERSE or MORTGAGEE Index to Real Estate Mortgages — Greenville County, S. C.

(3)

REG. U. S. PAT. OFFICE *McCott* County Indexes Since 1888 An Identifying Trade Mark

Open at Proper Tab according to First Letter or Letters of Name and refer to Buff Sub-Index sheet for page reference.

COTT FAMILY NAME INDEX No. 75 © 1949
MADE BY THE COTT INDEX COMPANY, COLUMBUS, OHIO
SOLD BY PHOTO COPY SUPPLY, MAULDIN, S. C.

FILE NUMBER DATE OF RECORD	MORTGAGEES FAMILY NAMES	GIVEN NAMES ABCDEFGH	GIVEN NAMES IJKLMNO	GIVEN NAMES PQRSTUVWXYZ	MORTGAGORS	BOOK	PAGE	Amount	BRIEF DESCRIPTION, LOCATION, ETC. (Not Warranted)
3994 July 25, 1988 4783	Sovran				Gregory D. Clark	1948	680	.75 16,092	Lots 10 + 11 Fortune St Simpsonville
July 27, 1988 5045	"				Marie V. Sprayberry	1949	742	.00 21,000	Lot 84 Boyd Ave. Huntus Acres Mills Property bet
July 29, 1988 5377	"				Gilbert S. Zandrett	1950	82	.00 18,000	Lot 9 Heatherly Dr. Judson
Aug 1, 1988 5371	"				Glen H. State ^{etal}	1950	621	.00 6,450	Lot 28 Hogan blv Jarwood Blue Berry PK
Aug 1, 1988 5805	"	"	"	"	Larry A. Robertson ^{etal}	1950	662	.35 7,493	Lot 11 Strawberry Dr
Aug 2, 1988 6462	"	"	"	"	Carlos A. Escobar ^{etal}	1951	173	.00 25,000	Lot 85 Newgate Dr Sec III Fairview Sp. Mountain Inn
Aug 4, 1988 6831	"	"	"	"	Louis D. Manion	1951	915	.00 29,500	Lot 5 + 6 Thacheta St. Sugar Creek Map 1 Sec. 3
Aug 8, 1988 7824	"	"	"	"	Samuel M. Moss ^{etal}	1952	316	.00 18,250	Lot 605 West Shallowstone Rd. Peppertree Sec 2
Aug 10, 1988 7909	"	"	"	"	David L. Cason, et al	1953	365	.00 7,500	Lot 138 Winding Way Plot Bt. 5-D pg 55
Aug 12, 1988 8524	"	"	"	"	Kevin W. Herbert et al	1953	412	.00 20,000	18.64 Acres also Lot 42
Aug 16, 1988 8999	"	"	"	"	James Kevin Dhook ^{etal}	1954	286	.00 27,000	Lot 41 Fish Shoals Forest Sec 2
Aug 18, 1988 9219	"	"	"	"	Catherine S. Mios	1954	815	.00 29,000	Lot 38 Seffair Lane Spring Regime
Aug 19, 1988 9956	"	"	"	"	Buddy L. Smith, et al	1955	104	.00 23,200	Unit 9-B Yorktown Hwy Prop
Aug 24, 1988 10496	"	"	"	"	Debra Ann Crawford ^{etal}	1956	16	.00 15,000	Lot Hampton Ave
Aug 26, 1988 11136	"	"	"	"	Norman R. Zue as Trustee	1956	796	.26 5,172	Lot 10 Stokes St.
Aug 31, 1988	"	"	"	"	William Ray Pichel	1957	600	.00 12,155	Sec I Lot 28 Pebble Creek Ph I

REVERSE or MORTGAGEE Index to Real Estate Mortgages — Greenville County, S. C.

73
()

REG. U. S. PAT. OFFICE *Chas McCott* County Indexes Since 1888 An Identifying Trade Mark

☞ Open at Proper Tab according to First Letter or Letters of Name and refer to Buff Sub-Index sheet for page reference.

COTT FAMILY NAME INDEX No. 75 © 1949
MADE BY THE COTT INDEX COMPANY, COLUMBUS, OHIO
SOLD BY PHOTO COPY SUPPLY, MAULDIN, S. C.

FILE NUMBER	MORTGAGEES	GIVEN NAMES	GIVEN NAMES	GIVEN NAMES	MORTGAGORS	BOOK	PAGE	Amount	BRIEF DESCRIPTION, LOCATION, ETC.
DATE OF RECORD	FAMILY NAMES	ABCDEFGH	IJKLMNO	PQRSTUVWXYZ					(Not Warranted)
15544 Sept 26, 1988 16080	Sovran	Equity Mty Corp.			Antje Ursula Slator	1962	746	30,800	Stanley Dr Harbor Town Unit 56 Joppal Ct
Sept 29, 1988 16401	"	Equity Mty Corp.			Ronald M. Bramlett	1963	400	10,345	Westwood Stille Lot 339 Ashblowood Dr
Sept 30, 1988 16587	"	"	"	"	John W. Mahon Jr.	1963	858	36,220	Lot 14 Rison Rd. Sharwood Dr
Oct 3, 1988 16595	"	"	"	"	Norathy Bakeman	1964	218	6,204	Lot 14 Sharwood Acres
Oct 3, 1988 19266	"	"	"	"	Linda B. Deuse	1964	213	20,374	Lot 30 & pt Lot 31 Parkwood
Oct 18, 1988 20649	"	"	"	"	Carlyle R. Bryant ^{etal}	1967	340	70,000	Lot. Carroll St.
Oct 27, 1988 21727	"	"	"	"	David L. Crawford ^{etal}	1968	930	38,484	1.25 acres Roper Mt Rd lot 7 new Hope Hwy St
Nov 2, 1988 22181	"	"	"	"	Mary Jones King	1970	419	25,000	Lot Ohio St. City View also Stille
Nov 3, 1988 23055	"	"	"	"	Milton W. Johns Jr. ^{etal}	1970	959	45,237	Lot 147 Painsettia Smith
Nov 9, 1988 24010	"	"	"	"	Salvatore Ralph Trippi ^{etal}	1971	916	9,000	Lot 2 Cunningham Road Monaghan Mills
Nov 16, 1988 24800	"	"	"	"	Carmen O. Cadavil ^{etal}	1972	876	15,778	Pt Lot 123 W. Park Rd. Victor Lilly St
Nov 21, 1988 25038	"	"	"	"	John J. Lopez ^{etal}	1973	670	50,000	Lot 24 Huntley Acres + see record
Nov 22, 1988 26690	"	"	"	"	Norathy Bakeman	1973	958	6,204	Lot 14 Sharwood Dr. Monaghan Ave Village Ac II
Dec 5, 1988 26871	"	"	"	"	Jamie Kenopka	1976	3	7,000	Lot 88 Westminster Clearview Acres
Dec 5, 1988 27819	"	"	"	"	David J. Duffey ^{etal}	1976	200	7,500	pt Lot 34 State Park Rd
Dec 13, 1988	"	"	"	"	James H. Piper ^{etal}	1977	238	14,014	3 acres Echo Lane Cleveland Sp

REVERSE or MORTGAGEE Index to Real Estate Mortgages — Greenville County, S. C.

REG. U. S. PAT. OFFICE *Chas. McCott* County Indexes Since 1888 An Identifying Trade Mark

Open at Proper Tab according to First Letter or Letters of Name and refer to Buff Sub-Index sheet for page reference.

COTT FAMILY NAME INDEX No. 75 © 1949
MADE BY THE COTT INDEX COMPANY, COLUMBUS, OHIO
SOLD BY PHOTO COPY SUPPLY, MAULDIN, S. C.

FILE NUMBER DATE OF RECORD	MORTGAGEES FAMILY NAMES	GIVEN NAMES ABCDEFGHIJ	GIVEN NAMES JKLMNO	GIVEN NAMES PQRSTUVWXYZ	MORTGAGORS	BOOK	PAGE	Amount	BRIEF DESCRIPTION, LOCATION, ETC. (Not Warranted)
29243 Dec 20, 1988	Sovran	top Equity Mtg.			Joe M. Nettles	1978	939	.76 25,850	Maritta Lot 13 Forest Hills Sub 7
29591 Dec 21, 1988	"	Cap. Equity Mtg.			John D. Mahon Jr.	1979	460	.00 23,000	Lot 14 Reason Rd. See Pl Simpsonville
29768 Dec 22, 1988	"	top Equity Mtg.			Thomas C. Jessman <i>etal</i>	1979	714	.00 5,000	Lot 767 Westwood Sub.
130765 Dec 30, 1988	"	top Equity Mtg.			April W. Stensburg	1981	17	.00 31,000	Lot 84 Vista Hills Stratton Place Sub
467 Jan 4, 1989	"	top Equity Mtg.			David Z. Burge	1981	822	.00 16,000	Lot 71 Bridgeton Dr. Oak Forest Townhomes
617 Jan 5, 1989	"	Cap. Equity Mtg.			Bruce E. Byington <i>etal</i>	1982	13	.00 20,000	Lot 1 Oak Forest Way Simpsonville Sec. 3
1365 Jan 10, 1989	"	Cap. Equity Mtg.			J. W. Holdridge	1982	794	.00 18,250	Lot 174 Newgate Dr. Bellingham
1366 Jan 10, 1989	"	top Equity Mtg.			J. W. Holdridge	1982	799	.00 10,100	Lot 9 Beechwood Ave.
1535 Jan 11, 1989	"	Cap. Equity Mtg.			George William Campbell <i>etal</i>	1983	9	.47 90,474	Lot 15 Oakway Botany Woods Sec VII
1559 Jan 11, 1989	"	Cap. Equity Mtg.			E. Lamar Lehman	1983	23	.00 39,000	Lot 326 Bridgewater Dr. Westminster Village Sub I
2327 Jan 12, 1989	"	top Equity Mtg.			Robert Melvin Hust <i>etal</i>	1984	9	.00 9,250	Lot 10 Paddock Lane Perry Estate
5127 Feb 3, 1989	"	top Equity Mtg.			Jeffrey J. Kubacz <i>etal</i>	1987	104	.00 23,000	Lots 104 + 105 McMain Dr. Plat Bk C pg. 160
6332 Feb 13, 1989	"	top Equity Mtg.			Richard P. Zallante <i>etal</i>	1988	446	.00 26,000	Lot 25 Pt of Keener Property 2nd Prop Rtg.
6501 Feb 14, 1989	"	Cap. Equity Mtg.			Cynthia Ann Leone	1988	623	.41 28,540	Unit 39 The Highlands
7547 Feb 21, 1989	"	Cap. Equity Mtg.			Frank Ricky Senteel	1989	754	.32 10,520	Lot Plat Bk 12 - 4 pg 47
7928 Feb 22, 1989	"	Cap. Equity Mtg.			Nick Unsworth <i>etal</i>	1989	926	.20 11,218	Lot 20 Kendal Green

INDIRECT or MORTGAGEE Index to Real Estate Mortgages — Greenville County, S. C.

REG. U. S. PAT. OFFICE *Chas. McClure* County Indexes Since 1888 An Identifying Trade Mark

Open at Proper Tab according to First Letter or Letters of Name and refer to Buff Sub-Index sheet for page reference.

COTT FAMILY NAME INDEX No. 75 © 1949
MADE BY THE COTT INDEX COMPANY, COLUMBUS, OHIO
SOLD BY PHOTO COPY SUPPLY, MAULDIN, S. C.

()

FILE NUMBER DATE OF RECORD	MORTGAGEES FAMILY NAMES	GIVEN NAMES ABCDEFGH	GIVEN NAMES IJKLMNO	GIVEN NAMES PQRSTUVWXYZ	MORTGAGORS	BOOK	PAGE	Amount	BRIEF DESCRIPTION, LOCATION, ETC. (Not Warranted)
8000 Feb. 23, 1989	Sovran	Equity mty corp			Mazine B. Dentell ^{etal}	1990	197	.32 10,520	All Right, Title and Interest in 7 ac Plat Bk 11 pg 113 + Plat Bk 12-6 pg 47
" "	"	" " "			" "	1990	197		
8719 Feb 28, 1989	"	Equity Mty Corp.			Carolyn Marie Vaughn	1991	1	.00 63,500	Lot 74 Pine Brook
9211 Mar 2, 1989	"	Equity Mty Corp.			Anton J. Bernat	1991	717	.00 10,000	4.34 acs Stewart Rd
3210 Mar 2, 1989	"	Equity Mty Corp.			Benjamin Bayko ^{etal}	1991	722	.64 6,721	Lot 22 Ramey Ct. Mauldin
12164 Mar 21, 1989	"	Equity Mty Corp			Stephen H. Miller ^{etal}	1994	789	.13 61,865	Lot 26 Stratford Forest
12628 Mar 24, 1989	"	Equity mty. corp.			Frances R. Stokes	1995	380	.00 17,500	Lot 11 Red Oak Dr
12678 Mar 24, 1989	"	Equity mty. corp.			Michael Phillips ^{etal}	1995	430	.00 36,000	Lot 142 Coleman Heights Sub. No. 1
14157 Apr 3, 1989	"	Equity Mty Corp.			Bonnie J. Keller	1997	390	.00 21,000	Lot 66 Victor Monaghan
14990 Apr 7, 1989	"	Equity mty. corp.			H. Robert McEowell	1998	424	.45 11,895	Merrifield Park Lot 105 Seabury Dr.
15515 Apr 11, 1989	"	Equity mty corp.			Stephen Edward Mainous ^{etal}	1999	140	.29 38,350	Heights Sec. 2 Lot 83 Jolly Ave. White Horse
15749 Apr 12, 1989	"	Equity Mty Corp.			Charles H. Bryant ^{etal}	1999	375	.00 23,500	Sec II Spoile Lot 96 Westwood Austin Sp
16116 Apr 14, 1989	"	Equity Mty Corp.			James D. Edwards ^{etal}	1999	812	.10 21,265	White Oak Hills Sec 1 Lot 11 Dren Fern Dr
18106 Apr 27, 1989	"	Equity Mty corp.			J. Z. Nix	2001	990	.00 30,000	Victor-Monaghan Mills Sec I Lot 46 Addition to Sub. for
19679 May 5, 1989	"	Equity mty Corp.			Ray M. Elliette ^{etal}	2003	907		Release Lien from Judgment Roll 89-1533 2nd mty see Bk 1886 pg 520
"	"	"	"		" "	2003	907		

INDIRECT or MORTGAGEE Index to Real Estate Mortgages — Greenville County, S. C.

REG. U. S. PAT. OFFICE *Chas. McCall* County Indexes Since 1888 An Identifying Trade Mark

Open at Proper Tab according to First Letter or Letters of Name and refer to Buff Sub-Index sheet for page reference.

COTT FAMILY NAME INDEX No. 75 © 1949
MADE BY THE COTT INDEX COMPANY, COLUMBUS, OHIO
SOLD BY PHOTO COPY SUPPLY, MAULDIN, S. C.

FILE NUMBER DATE OF RECORD	MORTGAGEES FAMILY NAMES	GIVEN NAMES ABCDEFGHIJ	GIVEN NAMES KLMNOP	GIVEN NAMES QRSTUVWXYZ	MORTGAGORS	BOOK	PAGE	Amount	BRIEF DESCRIPTION, LOCATION, ETC. (Not Warranted)
22537 May 24, 1989	Sovran				Barbara J. Patterson	2006	914	16,988	.26 Chestnut Hill Lot 44 Jamington Rd
22760 May 25, 1989	"				William R. Pierce ^{et al}	2007	48	13,150	.00 Lot 19 Sametta Circle
22932 May 26, 1989	"				Glen H. Stete ^{et al}	2007	384	10,000	.00 Lot 28 Hogan Dr. Deer Run Murfreesboro Pk.
24485 June 6, 1989	"				Ernest M. Ballard ^{et al}	2009	425	30,300	.00 Lot 101 Seabury Dr
27448 June 23, 1989	"				Michael D. Reynolds ^{et al}	2012	577	75,000	.00 Lot 9 Stellinga Rd
28516 June 30, 1989	"				William E. Poag III ^{et al}	2013	875	12,000	.00 pt Lot 15 + 16 Stone Glen Sec 2
29714 July 10, 1989	"				David R. Cason ^{et al}	2015	374	9,900	.00 Lot 138 Winding Way, Pappertree
29833 July 10, 1989	"				Barbara Medlin Hunter	2015	495	26,636	.02 Lot 3 Harris St Mauldin Sec I
30792 July 12, 1989	"				Louis B. Partin ^{et al}	2016	514	26,000	.00 Lot 43 Torreats Woods Sec.
30904 July 17, 1989	"				Craig Leon Nuly	2016	662	19,684	.00 Lot 43-A Oakvale Enterprises Greenville + Laurens Counties
32205 July 24, 1989	"				Anton J. Bernat	2017	953	18,000	.00 4.34 acres Stewart Rd Village Sec 4
33976 Aug 2, 1989	"				Gary W. Theis ^{et al}	2020	244	25,000	.00 Lot 106 Piedmont Mfg. Co Village Sec 1
34209 Aug 3, 1989	"				Gary L. Price ^{et al}	2020	497	15,700	.00 Lot 2 Westminster
34968 Aug 8, 1989	"				John M. Van Den Meiracker ^{et al}	2021	358	10,000	.00 14 acre tract Tostor Rd. Shannon Terrace
35498 Aug 10, 1989	"				Ernest K. Freeman	2021	875	12,407	.47 Lot 74 Brookview Circle Rd
36268 Aug 15, 1989	"				Charles H. McGaha	2022	675	24,169	.96 1 acre - Dunklin Bridge

INDIRECT or MORTGAGEE Index to Real Estate Mortgages — Greenville County, S. C.

REG. U. S. PAT. OFFICE *Chem-Lite* County Indexes Since 1888
An Identifying Trade Mark

 Open at Proper Tab according to First Letter or Letters of Name and refer to Buff Sub-Index sheet for page reference.

COTT FAMILY NAME INDEX No. 75 © 1949
MADE BY THE COTT INDEX COMPANY, COLUMBUS, OHIO
SOLD BY PHOTO COPY SUPPLY, MAULDIN, S. C.

(79)

FILE NUMBER DATE OF RECORD	MORTGAGEES FAMILY NAMES	GIVEN NAMES ABCDEFGH	GIVEN NAMES IJKLMNO	GIVEN NAMES PQRSTUVWXYZ	MORTGAGORS	BOOK	PAGE	Amount	BRIEF DESCRIPTION, LOCATION, ETC. (Not Warranted)
36545 Aug 16, 1989	Sovran	Equity Mty Corp.			Chester P. Hopkins	2023	30	27,191 ^{.08}	Lot 20 Gantt Sp.
36393 Aug 16, 1989	"	Equity Mty Corp.			James J. Lane ^{et al}	2022	883	6,719 ^{.76}	Mauldin Lot 95 Holly Springs Sec 2
36622 Aug 17, 1989	"	Equity Mty Corp.			Harold A. Clement ^{et al}	2023	74	14,722 ^{.24}	Rd Lot 3 & pt Lot 2 Overbrook
37050 Aug 21, 1989	"	Equity Mty Corp.			Phyllis W. Florence Olson	2023	522	38,671 ^{.89}	Vale Lot 98 Verner Dr. Cedar
37487 Aug 22, 1989	"	Equity Mty Corp.			Andrew M. Carter ^{et al}	2024	70	68,000 ^{.00}	lots 7+8 Highland Jurson
37578 Aug 23, 1989	"	Equity Mty Corp.			Marjanda Julia Chandler Linda Leslie	2024	170	22,599 ^{.31}	Brookside Sec 2 Lot 443 Sub for Alamy Mills
37954 Aug 24, 1989	"	Equity Mty Corp.			Dolores B. Pearson	2024	505	37,681 ^{.16}	Pg. 76 Lot 14 + pt Lot 15 Plat Ch 55
37964 Aug 24, 1989	"	Equity Mty Corp.			Ronald M. Bramlett	2024	548		Subordination for Mty see
"	"	"	"	"	"	2024	548		Bk 1963 pg 400 to right of way in Deed Bk 1364 pg 665
38290 Aug 28, 1989	"	Equity Mty Corp.			Clinton H. Coleman ^{et al}	2024	892	15,773 ^{.75}	Lot 20 + strip Erile Ave.
38291 Aug 28, 1989	"	Equity Mty Corp.			Ronald E. Fisher	2024	897	74,500 ^{.00}	Brookside Sub Sec II Lot 25 Willow Brook Lane
38440 Aug 28, 1989	"	Equity Mty Corp.			Colin Douglas Heaton ^{et al}	2025	121	58,225 ^{.00}	Sp. Sec II Lot 9 Springs Forest Butler
39106 Aug 31, 1989	"	Equity Mty Corp.			Bobby C. Dillard	2025	809	20,000 ^{.00}	Lot Ball St Fountain Spa
39785 Sept 5, 1989	"	Equity Mty Corp.			Zarry Tracy Silver ^{et al}	2026	603	28,534 ^{.00}	Western Hills Lot 81 Alice Farr Dr.
40341 Sept 7, 1989	"	Equity Mty Corp.			David E. Borenstein ^{et al}	2027	212	59,800 ^{.00}	Lot 9 Rockport Ave Deerfield
41093 Sept 12, 1989	"	Equity Mty Corp.			Richard P. Hogue Jr.	2028	157	104,125 ^{.00}	Lot 33 Sharon Place Sec

INDIRECT or MORTGAGEE Index to Real Estate Mortgages — Greenville County, S. C.

REG. U. S. PAT OFFICE *Chas McCott* County Indexes Since 1888
An Identifying Trade Mark

 Open at Proper Tab according to First Letter or Letters of Name and refer to Buff Sub-Index sheet for page reference.

COTT FAMILY NAME INDEX No. 75 © 1949
MADE BY THE COTT INDEX COMPANY, COLUMBUS, OHIO
SOLD BY PHOTO COPY SUPPLY, MAULDIN, S. C.

FILE NUMBER DATE OF RECORD	MORTGAGEES FAMILY NAMES	GIVEN NAMES ABCDEFGH	GIVEN NAMES IJKLMNO	GIVEN NAMES PQRSTUVWXYZ	MORTGAGORS	BOOK	PAGE	Amount	BRIEF DESCRIPTION, LOCATION, ETC. (Not Warranted)
41118 Sept 12, 1989	Sovran				Philip C. Clauson ^{et al}	2028	187	15,500	Lot 14 Broughton Dr Sec 2. Mauldin
40950 Sept 12, 1989	"	"	"	"	Louis B. Partin ^{et al}	2027	942	26,000	Lot 43 Jarratt Woods. Cue.
41290 Sept 13, 1989	"	"	"	"	William D. Hallums	2028	422	40,300	Lot Pinckney St & Briggs
41289 Sept 13, 1989	"	"	"	"	Richard Chivers ^{et al} Heller 5-17-93 SB	2028	417	15,150	Lot 1 Pine Knoll Dr
42434 Sept 20, 1989	"	"	"	"	Helen A. Brawl	2029	555	19,216	202 100 Prattsburg Dr. Fair Hgts
42523 Sept 21, 1989	"	"	"	"	Michael J. Hutto	2029	700	18,350	Lot 23 Cumberland Ave
42814 Sept 22, 1989	"	"	"	"	Clarence R. Chalk ^{et al}	2030	16	25,200	map 3 Sugar Creek Sec 3 202 655 North Wingfield Rd.
42977 Sept 25, 1989	"	"	"	"	Jesus M. Acosta ^{et al}	2030	154	16,400	Lot 31 Parkdale
43782 Sept 29, 1989	"	"	"	"	Offa Hazel Whitlock Hazel Whitlock Pass	2031	134	22,898	Rd Chick Dapp Jr. Lot State Hwy 415 + Ford
43784 Sept 29, 1989	"	"	"	"	Phyllis W. Flanagan ^{et al}	2031	143	28,671	Round 202 705 sec Bk 2023 ps 522 Lot 98 Cedar Dale Sec II
44045 Oct 2, 1989	"	"	"	"	Lollie Eugene Bryant ^{et al}	2031	524	16,986	Bryant Chick Spring, Jr Lot 35 Survey for Lollie Eugen
44044 Oct 2, 1989	"	"	"	"	Richard H. Sieradzki ^{et al}	2031	529	19,500	Silverleaf Sec. 5. Lot 229 Rowland Court
45394 Oct 9, 1989	"	"	"	"	Roger J. Deon ^{et al}	2033	231	47,700	Sec 3 Lots 134 + 135 Colonial Hills
45741 Oct 11, 1989	"	"	"	"	Hermon J. Floyd	2033	567	48,678	Sec II Lot 42 Zinder Dr Pinehurst
46202 Oct 13, 1989	"	"	"	"	Walter A. Ellison ^{et al}	2034	29	70,000	Lot 30 Jay Ridge Place
47406 Oct 20, 1989	"	"	"	"	Carroll E. Epps ^{et al}	2035	205	11,569	Lot 31 Riverdale Dr.

INDIRECT or MORTGAGEE Index to Real Estate Mortgages — Greenville County, S. C.

REG. U. S. PAT. OFFICE *Chambers* County Indexes Since 1888
An Identifying Trade Mark

Open at Proper Tab according to First Letter or Letters of Name and refer to Buff Sub-Index sheet for page reference.

COTT FAMILY NAME INDEX No. 75 © 1949
MADE BY THE COTT INDEX COMPANY, COLUMBUS, OHIO
SOLD BY PHOTO COPY SUPPLY, MAULDIN, S. C.

()

FILE NUMBER DATE OF RECORD	MORTGAGEES FAMILY NAMES	GIVEN NAMES ABCDEFGHIJ	GIVEN NAMES JKLMNO	GIVEN NAMES PQRSTUVWXYZ	MORTGAGORS	BOOK	PAGE	Amount	BRIEF DESCRIPTION, LOCATION, ETC. (Not Warranted)
49441 Nov. 1, 1989	Sovran	Equity Mtg Corp			Albert Z. Voss <i>et al</i>	2037	790	14,000	Lot 14 Camelot Dr. Woodall Sub.
49554 Nov. 1, 1989	"	Equity Mtg Corp			Donald A. Baehl <i>et al</i>	2037	953	32,000	Lot 233 Silverleaf Sec 5 Mayflower Ave. Forest Sp
49617 Nov 2, 1989	"	Equity Mtg Corp			Edward E. Smalley	2038	61	20,000	Lot 64 Pecan Terrace Aires
49719 Nov 2, 1989	"	Equity Mtg Corp			Alan R. Julliff	2038	155	23,375	Lot 202 Jasper Dr. Augusta
49901 Nov. 3, 1989	"	Equity Mtg Corp			Chialin Chin	2038	618	26,000	Lot 127 Mapleton Dr. Pineforest GNeal Sp.
50960 Nov 10, 1989	"	Equity Mtg Corp.			Robert L. Cooper	2039	687	10,000	Lot 23 Ponder Rosa Village Rd. D'ville
51102 Nov 10, 1989	"	Equity Mtg Corp.			Gerald R. Glur	2039	904	18,000	Lot 3 The Cedars Sulligate Edward Forest Hts
50896 Nov 10, 1989	"	Equity Mtg Corp.			David Williams <i>et al</i>	2039	650	12,500	Lot 28 Rollingwood Dr.
51436 Nov 14, 1989	"	Equity Mtg Corp.			Natalie D. Deils	2040	324	36,734	5.04 acres S.C. Hwy 11
51763 Nov. 15, 1989	"	Equity Mtg Corp.			James C. Stinger	2040	628	36,629	4.1 acres S.C. Hwy 414
51764 Nov. 15, 1989	"	Equity Mtg Corp.			Dolly M. Wright <i>et al</i>	2040	633	9,467	Austin Sp. Sec II Westwood Sub Lot 108 Sparrowwood St.
52379 Nov. 20, 1989	"	Equity Mtg Corp.			Walter Z. Fink <i>et al</i>	2041	290	6,000	Krum Valley Estate Lot 114 West Pround Hill Rd
52656 Nov 21, 1989	"	Equity Mtg Corp.			Gerald R. Hunter <i>et al</i>	2041	542	10,729	Belle Meade Sec 3 Lot 257 Marlboro Dr
52725 Nov. 22, 1989	"	Equity Mtg. Corp.			James J. Marks <i>et al</i>	2041	630	42,000	Shadowood Sub. Sec I Lot 3 Shadowood Dr
52727 Nov. 22, 1989	"	Equity Mtg Corp			Edward E. Smalley	2041	639	20,000	Denau Bonthe Sp For Mtgen Bl 2038 p 501 Valley
52956 Nov 27, 1989	"	Equity Mtg Corp.			Larry M. Boiter <i>et al</i>	2042	25	18,500	Lot 56 Prange Ct Pebble

INDIRECT or MORTGAGEE Index to Real Estate Mortgages — Greenville County, S. C.

REG. U. S. PAT. OFFICE *ChamCott* County Indexes Since 1888 An Identifying Trade Mark

 Open at Proper Tab according to First Letter or Letters of Name and refer to Buff Sub-Index sheet for page reference.

COTT FAMILY NAME INDEX No. 75 © 1949
MADE BY THE COTT INDEX COMPANY, COLUMBUS, OHIO
SOLD BY PHOTO COPY SUPPLY, MAULDIN, S. C.

FILE NUMBER DATE OF RECORD	MORTGAGEES FAMILY NAMES	GIVEN NAMES ABCDEFGH	GIVEN NAMES IJKLMNO	GIVEN NAMES PQRSTUVWXYZ	MORTGAGORS	BOOK	PAGE	Amount	BRIEF DESCRIPTION, LOCATION, ETC. (Not Warranted)
53843 Nov 30, 1989	Sovran	Equity Mtg Corp.			Catherine S. Miras	2043	6	.00 45,000	Springforest Sec II Lot 38 Satisfac Ln
54287 Dec 1, 1989	"	Equity Mtg Corp			Susan Z. Davis et al	2043	633	.77 21,546	Dwenger Pkwy Sec 6 Lot 67 Hedgewood Terrace
54295 Dec 1, 1989	"	Equity Mtg Corp			Herbert Lee Castle	2043	638	14 24,866	Lot 16 Sheffield Court
54901 Dec 6, 1989	"	Equity Mtg Corp			Thomas Henry Taylor	2044	288	.00 54,500	Lot Craig St Fountain Arch
55195 Dec 7, 1989	"	Equity Mtg Corp			James A. Reed	2044	633	.03 36,422	Lot 19 Elaine Ave
56108 Dec 14, 1989	"	Equity Mtg Corp			James H. Dyer, III et al	2045	644	.00 33,750	0.89 acre Silver Shoals Dr
56505 Dec 15, 1989	"	Equity Mtg Corp.			Judy Hill	2046	133	.00 20,000	Lot 8+9 Buena Vista
56803 Dec 19, 1989	"	Equity Mtg. Corp			GRM Martha Stuart Martha Stuart Lisinger	2046	499	.00 36,500	Lot Shady Lane Jopwood
57004 Dec 19, 1989	"	Equity Mtg. Corp.			John G. Childs et al	2046	737	.00 10,500	Lot 63 Spring Meadow Way
57005 Dec 19, 1989	"	Equity Mtg. Corp.			Bronner Edward Allen et al	2046	742	.00 46,300	Lot 14 Richmond Hills
58331 Dec 28, 1989	"	Equity Mtg Corp.			Frederic W. Oakhill et al	2048	290	.00 16,700	304 Run. Sec. one Lot 119 Gray 3rd Square - Gray