

# INDIRECT or MORTGAGEE Index to Real Estate Mortgages — Greenville County, S. C.

REG. U. S. PAT. OFFICE *Chas McCott* County Indexes Since 1888 An Identifying Trade Mark

Open at Proper Tab according to First Letter or Letters of Name and refer to Buff Sub-Index sheet for page reference.

COTT FAMILY NAME INDEX No. 75 © 1949  
MADE BY THE COTT INDEX COMPANY, COLUMBUS, OHIO  
SOLD BY WALKER, EVANS & COGSWELL CO., CHARLESTON, S.C.

(A)

FILE NUMBER	MORTGAGEES	GIVEN NAMES	GIVEN NAMES	GIVEN NAMES	MORTGAGORS	BOOK	PAGE	Amount	BRIEF DESCRIPTION, LOCATION, ETC.
DATE OF RECORD	FAMILY NAMES	ABCDEFGHIJ	IJKLMNO	PQRSTUVWXYZ					( Not Warranted )
17977 Jan 31 1975	Smith		Lawrence S.		Harold Knecht	1332	451		Jointly see Rem Bk. 875 pg 458 assign to Beatrice P. Smith
20506 Mar 5 1975	"	Earl Franklin, Jr. +		M. Mae	Bertie Mae Bradley	1334	347	4,300	Lot Hampton ave.
21744 Mar 20 1975	"	H. M.			Cecil H. Newkirk, Jd	1335	295		Jointly see Rem Bk. 1295 pg 843 Release lien by Judgment Roll # M-155
22574 April 1 1975	"	Hessie E.			Lawrence C. Thomas, Jd	1335	878		Jointly see Rem Bk. 1095 pg. 65 Assigned to Murray Woodward
24992 Apr 28 1975	"	+ Hill Co.			Lewis L. Douglas	1337	905	743	.55 "Springston acre" Sec. 3 Lot 23 Etowah Dr.
25316 May 1 1975	"	Boyce			Mark S. Epstein, Jd	1338	156	19,080	5.30 Acre Blacks Dr.
26212 May 12 1975	"	Herbert Otto			Melvin D. Smith, the	1338	955	17,000	.00 Rd. Highland St. 11.5 acres on abandoned
26223 May 12 1975	"		Marion L.		Nelson B. Arrington, Jr.	1018	80		Deed Bk. Release / Ag. Linton Rd. also covenant for ingress & egress for mtg see Rem Bk. 1206 pg. 229
26468 May 14 1975	"	by Helen M. Shiel, Committer Helen M. Callough			John P. Acher, Jd	1339	107	18,900	Deed Bk. Deed Bk. Lot 90 & part lots 89 & 91 R/W West Augusta Dr. Augusta Circle Denville St.
26751 May 16 1975	"	J. Harold			Maurice S. Parker, Sr.	1339	357	5,000	Stal Lawansville Tract 9 = 5.5 acres near
28747 Jun 6 1975	"	Ernest			William A. Carbaugh, the	1341	139	8,000	the Lot woodfin ave. Butler St.
30641 Jun 26 1975	"			R. Franklin	Harold C. Griffith	1342	616	11,567	the Lot anderson ridge rd. "Whiloh Exp."
30842 June 27 1975	"	H. Hoke			Katherine D. Lee	1342	793	5,000	Lot 8 M = Call Rd. Sec. 2
30826 June 27 1975	"	Oliver E.			Lewis Strickland	1342	777	557	.75 Lot 1 Forest Hills

# INDIRECT or MORTGAGEE Index to Real Estate Mortgages — Greenville County, S. C.

REG. U. S. PAT. OFFICE *Chas. M. Cotts* County Indexes Since 1888 An Identifying Trade Mark

Open at Proper Tab according to First Letter or Letters of Name and refer to Buff Sub-Index sheet for page reference.

COTT FAMILY NAME INDEX No. 75 © 1949  
MADE BY THE COTT INDEX COMPANY, COLUMBUS, OHIO  
SOLD BY WALKER, EVANS & COGSWELL CO., CHARLESTON, S. C.

FILE NUMBER DATE OF RECORD	MORTGAGEES FAMILY NAMES	GIVEN NAMES ABCDEFGHIJ	GIVEN NAMES JKLMNO	GIVEN NAMES PQRSTUVWXYZ	MORTGAGORS	BOOK	PAGE	Amount	BRIEF DESCRIPTION, LOCATION, ETC. ( Not Warranted )
30814 June 27, 1975	Smith	Alvin E.			William Carl Poole	1342	771	.44 4,394	Lot 21 Northview Rd. Forest Hill N.W. 1/4 Sec. 10, S. 1/2 Sec. 10, Northview Rd. Bldg 50 ft. strip also provisions water drainage on N.S.
"	"	"			"	1342	771		
"	"	"			"	1342	771		
139 Jul. 1, 1975	"	James D.			Clarence J. Lockamy	1343	63	.00 3,000	Parcel J. W. Lee mfg. Co. Lot 10, Sec. 3 Village
287 Jul. 2, 1975	"	Duce P. Pearson			Eugene A. Lewis	1343	171	.11 1,555	Village, Sec. 1 Lot 37 Palmetto mfg. Co.
1630 July 18, 1975	"	Bonnie D.			Charles S. Bryant, et al	1344	187	.02 17,500	Lot 8 Lee-Anderson Rd. ( Hwy. 87 ) E. King St. ( Corner at Ave. ) Anderson St. ( Highway 87 )
2562 July 30, 1975	"	J. N. et al			Spartan Printing & Paper Co.	1345	80		Affidavit for mtg. see Rem Bk. 799 pag. 370
"	"	John Hamlet et al			"	1345	87		
5289 Aug. 27, 1975	"	Keith Hane			Kitty J. Griffing et al	1347	198	.00 57,000	Medical court Lot 1 Pennington St., Dress Shop prop. 48
7250 Sept. 17, 1975	"	J. Gordon			Thomas H. Smith, Jr.	1348	995	.00 4,000	Lot 27 Pine St. ext. for mtg. see 66 9 01. 1501 pg. 234
8218 Sept. 26, 1975	"	Robert B.			Lenore Kay Smith et al	1347	654		College met. 1 1/2 ac. - 1/2 acre - 1/2 acre
9377 Oct. 7, 1975	"	Anna + Marshall Lester			Gerome A. Pennington	1357	623	.17 15,500	1/2 ac. - 1/2 acre - 1/2 acre Lot 30 Henderson ave.
9953 Oct. 14, 1975	"	Margaret C. et al			Village Developers Inc.	1351	215	.17 7,500	Lot 30 Henderson ave. H. St. Ave.
11413 Oct. 29, 1975	"	H. Hoke			Shirley B. Jenkins et al	1026	494		Lot = 1.15 ac. - 1/2 acre - 1/2 acre for mtg. see Rem Bk. 1320 pg. 812 Release 3, Warren County Rd. near Smith

(over)

# INDIRECT or MORTGAGEE Index to Real Estate Mortgages — Greenville County, S. C.

REG. U. S. PAT. OFFICE *Chas. McCulloch* County Indexes Since 1888 An Identifying Trade Mark

Open at Proper Tab according to First Letter or Letters of Name and refer to Buff Sub-Index sheet for page reference.

COTT FAMILY NAME INDEX No. 75 © 1949  
MADE BY THE COTT INDEX COMPANY, COLUMBUS, OHIO  
SOLD BY WALKER, EVANS & COGSWELL CO., CHARLESTON, S.C.

( B )

FILE NUMBER DATE OF RECORD	MORTGAGEES FAMILY NAMES	GIVEN NAMES ABCDEFGHIJ	GIVEN NAMES JKLMNO	GIVEN NAMES PQRSTUVWXYZ	MORTGAGORS	BOOK	PAGE	Amount	BRIEF DESCRIPTION, LOCATION, ETC. ( Not Warranted )
11862 Nov. 3, 1975	Smith	Frank S.			Ella Mae Green	1352	707	27,000	Lot E. Butler Dr. Austin
12589 Nov. 12, 1975	"	Jack L.			Allen H. Briggs	1353	416	21,000	Blasay mtn. Sp. Lot 223 Lake Lanier
13103 Nov. 17, 1975	"	E. Benson, et al			James Harvey Williams	1353	753	20,000	Lot 17 South Day St. Sec. II Canterbury
"	"	Agnes L. et al			" " "	1353	753		
13642 Nov. 21, 1975	"			Vernie, et al	Fidelity Trust Corporation	1354	251		Release Exhibit A - 1.0523 Acre Cor. Memorial Dr. & US Hwy 29 - Jug mty. see Rem Book 1253 pg. 313
"	"			Thomas, et al	"	1354	251		Rockwell Dr. Sec. IV South St. 95# Lot 192 Cor. Kenmore Dr. &
14715 Dec. 5, 1975	"	Mill Co., et al			William Perry Johnson	1355	255	95#	
14905 Dec. 9, 1975	"			Vernie, et al	Fidelity Trust Corporation	1355	485		Release. 58 Acre R/W Wade Hampton Blvd. - frontage see R/W Book 1253 pg. 313
"	"			Thomas	"	1355	485		Lot 229 & St. Lot 230 Butler ave.) near Mauldin
16245 Dec. 23, 1975	"	Essie H.			William M. Scott, Jr.	1356	631	16,000	3.4 aca. County Rd. (E.) Formerly see Rem. Bk. 1253 pg. 313 assign to Jean J. Johnson
19845 Feb. 4, 1976	"	Frank S.			Robert J. Davies	1359	589	34,000	
21310 Feb. 23, 1976	"			Vernie et al	Fidelity Trust Corp.	1360	780		
"	"			Thomas et al	"	1360	780		
22719 Mar. 9, 1976	"			Veltra Taylor	et al Danall M. Waldrop	1361	964	6,300	Lot 31 Blk. D Webster St.
23200 Mar. 12, 1976	"			Veltra Taylor	et al Paul Horden, et al	1362	291	6,372	Lot 19 Blk. H. Miller St. (James ave.)
26844 Apr. 19, 1976	"	Edith M.			Don Van Nguyen	1365	251	9,900	Lot 2 Barraux St.

# INDIRECT or MORTGAGEE Index to Real Estate Mortgages — Greenville County, S. C.

( ) REG. U. S. PAT. OFFICE *Chas. McCott* County Indexes Since 1888 An Identifying Trade Mark

 Open at Proper Tab according to First Letter or Letters of Name and refer to Buff Sub-index sheet for page reference.

COTT FAMILY NAME INDEX No. 75 © 1949  
MADE BY THE COTT INDEX COMPANY, COLUMBUS, OHIO  
SOLD BY WALKER, EVANS & COGSWELL CO., CHARLESTON, S.C.


FILE NUMBER DATE OF RECORD	MORTGAGEES FAMILY NAMES	GIVEN NAMES ABCDEFGHIJ	GIVEN NAMES JKLMNO	GIVEN NAMES PQRSTUWXYZ	MORTGAGORS	BOOK	PAGE	Amount	BRIEF DESCRIPTION, LOCATION, ETC. ( Not Warranted )
27517	Smith								
19-24, 1976						1005	11	15,777	Lot 15, ...
29025	"								
7-10, 1976	"					1346	761	7,77	Lot 1, ...
27001	"								
May 1, 1976	"	Alvin E. et al			Brown Enterprises of S.C.	1201	79x	2,500	Lot 1, ...
27031	"								
May 17, 1976	"	Alvin E. et al			Brown Enterprises of S.C.	1201	137	2,500	Lot 1, ...
30906	"								
May 28, 1976	"	Beatrice P.			David D. Sentell, Jr.	1368	835	5,400	Lot 15, ...
31255	"								
Jun 2, 1976	"	Helen Stroud Hemphill			Surman C. Johnson	1369	181	22,500	Lot 13, ...
32656	"			Verne et al	Fidelity Trust Corp.	1370	336		Release 1.50 Acre Mem.
June 15, 1976	"			Thomas et al	" " "	1370	336		Dr. Extra. & Village Dr. Grv.
33006	"								for mtg. see REM bk. 1253 pg. 312
June 18, 1976	"	Morris F.			Theodore L. Bradberry	1370	747		for mtg. see REM bk. 1273 pg. 377
892	"								Release lien by Judgment & Sale #76-2115
July 9, 1976	"	Alvin E. et al			Brown Enterprises of S.C.	1372	310	2,500	Lot 1, ...
872	"								
July 7, 1976	"	Alvin E. et al			Brown Enterprises of S.C.	1372	311	2,500	Lot 4, ...
892	"								
July 7, 1976	"	Alvin E. et al			Brown Enterprises of S.C.	1372	397	2,500	Lot 5, ...
872	"								
July 1, 1976	"	Alvin E. et al			Brown Enterprises of S.C.	1372	401	2,500	Lot 1, ...
1431	"								
Jul. 15, 1976	"	David P.			Robert N. Boswell	1372	833	3,000	St. O'ville P.

(Over)

(Over)

# INDIRECT or MORTGAGEE Index to Real Estate Mortgages — Greenville County, S. C.

REG. U. S. PAT. OFFICE *Chas McCatt* County Indexes Since 1888 An Identifying Trade Mark

 Open at Proper Tab according to First Letter or Letters of Name and refer to Buff Sub-Index sheet for page reference.

COTT FAMILY NAME INDEX No. 75 © 1949  
MADE BY THE COTT INDEX COMPANY, COLUMBUS, OHIO  
SOLD BY WALKER, EVANS & COGSWELL CO., CHARLESTON, S.C.

(C)

FILE NUMBER DATE OF RECORD	MORTGAGEES FAMILY NAMES	GIVEN NAMES ABCDEFGHIJ	GIVEN NAMES JKLMNO	GIVEN NAMES PQRSTUVWXYZ	MORTGAGORS	BOOK	PAGE	Amount	BRIEF DESCRIPTION, LOCATION, ETC. ( Not Warranted )
3691 Aug. 6, 1976	Smith	Alvin E. et al			Brown Enterprises of S.C. Inc.	1374	721		Subordination Agreement - for mtg. see A Em Bk. 1372 pg. 401 & Bk. 1374 pg. 98
"	"	"			"	1374	721		
3691 Aug. 6, 1976	"	Alvin E. et al			Brown Enterprises of S.C. Inc.	1374	722		
"	"	"			"	1374	722		
3691 Aug. 6, 1976	"	Alvin E. et al			Brown Enterprises of S.C. Inc.	1374	722		Subordination Agreement - for mtg. see A Em Bk. 1372 pg. 395 & Bk. 1374 pg. 92
"	"	"			"	1374	723		
3691 Aug. 6, 1976	"	Alvin E. et al			Brown Enterprises of S.C. Inc.	1374	724		Subordination Agreement - for mtg. see A Em Bk. 1274 pg. 391 & Bk. 1274 pg. 31
"	"	"			"	1374	724		
5613 Aug. 6, 1976	"	H. Hoke			Lloyd S. Austin	1374	720		For mtg. see A Em Bk. 1241 pg. 627 Trust & Subordination Agreement
6813 Sept. 9, 1976	"	Hazel Z.			Clyde E. Davis, et al	1377	365	3,500	1.31 ac. McElhaney Road Sec. 6
8242 Sept. 24, 1976	"	Dee, Co., Inc.			Larry R. Hamrick, et al	1378	562	3,200	Lot 69 Deminger Place
8331 Sept. 24, 1976	"	Alvin E. et al			Ingrid A. Jenkins	1378	641	15,000	Matt
18362 Jan. 10, 1977	"	Herbert Otto			Terry W. Stagg	1387	41	3,620	Lat
18584 Jan. 12, 1977	"	Mary Frances, et al			First Church of Christ	1387	150	24,000	Smith Building Parcel A, N. Main St.
"	"	Mary Frances S. et al			" " " "	1387	150		
19453 Jan. 21, 1977	"	H. Hoke			Lloyd S. Austin	1049	964		For mtg. see A Em Bk. 1241 pg. 627 Release 43, 296 Acs. Pelham Rd

# INDIRECT or MORTGAGEE Index to Real Estate Mortgages — Greenville County, S. C.

REG. U. S. PAT. OFFICE *Chas. McCath* County Indexes Since 1888 An Identifying Trade Mark

Open at Proper Tab according to First Letter or Letters of Name and refer to Buff Sub-Index sheet for page reference.

COTT FAMILY NAME INDEX No. 75 © 1949  
MADE BY THE COTT INDEX COMPANY, COLUMBUS, OHIO  
SOLD BY WALKER, EVANS & COGSWELL CO., CHARLESTON, S. C.

FILE NUMBER	MORTGAGEES FAMILY NAMES	GIVEN NAMES ABCDEFGHIJ	GIVEN NAMES KLMNOP	GIVEN NAMES QRSTUVWXYZ	MORTGAGORS	BOOK	PAGE	Amount	BRIEF DESCRIPTION, LOCATION, ETC. ( Not Warranted )
21629 Feb. 16, 1977	Smith			R. Franklin	Harold C. Griffith, Jr.	Deed Bk. 1051	82		for mtg. see Rem Bk. 1342 pg. 616 Release! Acq. Butler Sp. Parlington Rd.
26780 Apr. 7, 1977	"		Mildred	League	Katherine Lee	1394	21	28,500	Wash. = 1.0 acs. Glick Sp. Sp.
26966 Apr. 8, 1977	"			Paul W. Dr.	Kenneth D. Rhoads Center, Inc.	1394	236	5,500	Lot 3 Dibles Shoals Rd. # 29, Butler Sp.
27360 Apr. 13, 1977	"	Doris J.			Wall Hampton Jordan	1394	522	2,333	Lot = 1.38 acs. U.S. Survey.
33362 June 2, 1977	"			R. Franklin	Harold C. Griffith, Jr.	Deed Bk. 1057	923		Release Lot Circle Rd. + Anderson Bridge Rd. - Butler Sp. - for mtg. see Rem Bk. 1342 pg. 616
34170 June 10, 1977	"		Maggie L.		J. D. Lantry, Jr. + 1	1400	118		for mtg. see Rem Bk. 1159 pg. 463 Mtg. assigned to J. D. Lantry, Jr.
34170 June 10, 1977	"		Maggie L.		J. D. Lantry, Jr. + 1	1400	118		for mtg. see Rem Bk. 1159 pg. 463 Mtg. assigned to J. D. Lantry, Jr.
35497 June 22, 1977	"			Robert B.	Leonard Ray Smith	1401	968		for mtg. see Rem Bk. 1501 pg. 234 Release by Judge R. H. 77-2542
1541 July 15, 1977	"	Joyce			Alfred Abbott Taylor	1434	60	11,713	Dr. Lot = 5.05 acs. (Acq. Mtg.)
2770 July 26, 1977	"	H. Hake			Lloyd D. Anten	Deed Bk. 1061	279		for mtg. see Rem Bk. 1241 pg. 627 Release 71 Acres -
2818 July 26, 1977	"	H. Hake			Lloyd D. Anten	Deed Bk. 1061	281		Rem Bk. 1241 pg. 627 Release R/W - for mtg. see
3061 July 28, 1977	"	H. Hake			Lloyd D. Anten	1405	401		Release 60 Acres Palham Rd. for mtg. see Rem Bk. 1241 pg. 627
3634 Aug 3, 1977	"				"	1405	401		for mtg. see Rem Bk. 1241 pg. 627
5568 Aug 17, 1977	"	Bobby + Joyce D.			Ed N. Jones	1406	31	7,657	for mtg. see Rem Bk. 1241 pg. 627 Lot 26 Meadowbrook
"	"		Louis L. Hal		Harold D. Pugh, Jr.	1407	627		Mtg. assigned to Jones + Country Bank - for mtg. see Rem Bk.
"	"		Lattie L. Hal		"	1407	627		1311 pg. 621

# INDIRECT or MORTGAGEE Index to Real Estate Mortgages — Greenville County, S. C.

REG. U. S. PAT. OFFICE *Chas McCott* County Indexes Since 1888 An Identifying Trade Mark

Open at Proper Tab according to First Letter or Letters of Name and refer to Buff Sub-Index sheet for page reference.

COTT FAMILY NAME INDEX No. 75 © 1949  
MADE BY THE COTT INDEX COMPANY, COLUMBUS, OHIO  
SOLD BY WALKER, EVANS & COGSWELL CO., CHARLESTON, S.C.

(2)

FILE NUMBER DATE OF RECORD	MORTGAGEES FAMILY NAMES	GIVEN NAMES ABCDEFGHIJ	GIVEN NAMES JKLMNO	GIVEN NAMES PQRSTUVWXYZ	MORTGAGORS	BOOK	PAGE	Amount	BRIEF DESCRIPTION, LOCATION, ETC. ( Not Warranted )
7538 Sep. 1, 1977	Smith	D. Harold			Byron A. Reid	1458	775	5,118	County Rd. Tract 3 = 5.5 acs. - unnamed
7440 Sept. 6, 1977	"	Frank S.			Robert J. Davis	1409	223		Mortg. see Rem Bk. 1359 pg. 589 Release him from Judgment Call #77-3163
7838 Sep. 9, 1977	"	Neil & Irene J.			Lamont W. Stokes	1409	551	7,533	Lot = 3.7 acs. Jones mill
8770 Sept. 16, 1977	"	Doris F.			Wade Hampton Garden Center	1410	147		Mortg. see Rem Bk. 1394 pg. 522 Subordination of mortgage
8774 Sept. 16, 1977	"		J. W.		Larry J. Vernon	1410	148		Mortg. see Rem Bk. 1387 pg. 879 Release him by Judgment Call #77-3616
11025 Oct. 6, 1977	"	Beatrice P.			Doris D. Gentell, Jr.	1412	228		Release him by Judgment Call #77-4058. For mtg see Rem Bk. 1367 pg. 835
"	"	"			" " " "	1412	221		
11716 Oct. 13, 1977	"		James Ray		David Beal	1412	311	29,808	
12203 Oct. 19, 1977	"	H. Hoke			Lloyd D. Auten	1066	982		Release Right of Way - for mtg.
12752 Oct. 24, 1977	"		Keith H., et al		Elvie L. Brown	1413	789	29,000	Lot Lendleton St.
13665 Nov. 1, 1977	"	Beatrice P.			Charles L. Lesley	1414	624	5,908	Lot 15 Durham St.
14148 Nov. 4, 1977	"	Dee A.			Henry L. Tolston, et al	1414	976	5,008	Sec. 2 Lot 42 Carter's Trone
14299 Nov. 7, 1977	"	H. Hoke			Lloyd D. Auten	1068	91		Rem Bk. 1241 pg. 627 Release 71 acrs. - for mtg see Edge Rd.
15333 Nov. 16, 1977	"			R. Franklin	Marc S. McShaw, et al	1415	992	32,000	Tract = 3.03 acs. Anderson
15537 Nov. 18, 1977	"	D. Harold			James D. Eubanks	1416	229	2,350	Tract 9 = 5.5 acres
15763 Nov. 21, 1977	"	George A. N.			Donald F. Waggoner	1416	366	38,000	25.95 acs.

# INDIRECT or MORTGAGEE Index to Real Estate Mortgages — Greenville County, S. C.

REG. U. S. PAT. OFFICE *Chas McCott* County Indexes Since 1888 An Identifying Trade Mark

Open at Proper Tab according to First Letter or Letters of Name and refer to Buff Sub-Index sheet for page reference.

COTT FAMILY NAME INDEX No. 75 © 1949  
MADE BY THE COTT INDEX COMPANY, COLUMBUS, OHIO  
SOLD BY WALKER, EVANS & COGSWELL CO., CHARLESTON, S. C.

FILE NUMBER DATE OF RECORD	MORTGAGEES FAMILY NAMES	GIVEN NAMES ABCDEFGHIJ	GIVEN NAMES JKLMNO	GIVEN NAMES PQRSTUVWXYZ	MORTGAGORS	BOOK	PAGE	Amount	BRIEF DESCRIPTION, LOCATION, ETC. ( Not Warranted )
15736 Nov. 22, 1977	Smith			New H.	Elizabeth J. Carper	1414	577	6,864	13 Wellington - Green, Sec. 4 Lot 4 Greenville Rd. Dr.
16417 Nov. 28, 1977	"	Donald J. Juten			Ray L. Dithridge	1416	974	1,375	Lot
17406 Dec. 6, 1977	"	Dee A.			Marie Shaw	1417	863	1,393	03 "East Lynny, addi." Lot 257 Killyway Dr.
20223 Jan. 5, 1978	"	Frank S.			L. J. Green, M., et al	1420	331	33,000	03 3.397 acs. E. Butler ave. (also prop. in Laurens ctty)
21419 Jan. 18, 1978	"			Robert L.	Amy Clark	1421	218	119,401	25 145.67 acs. Jones Mill Rd. see REM bk. 1421 pg. 218
24481 Feb. 20, 1978	"			Robert L.	Perry Clark	1423	850		Release 3.10 acs. - for mtg.
25309 Feb. 28, 1978	"	Dee A.			Deverge Road Land Co.	1424	484	33,950	03 Lots 4, 6, 7, 10, 11, 12, 13, 14, 15, 16, 17, 18, 19, 20, 21, 22, 23, 24, 25, 26, 27, 28, 29, 30, 31, 32, 33, 34, 35, 36, 37, 38, 39, 40, 41, 42, 43, 44, 45, 46, 47, 48, 49, 50, 51, 52, 53, 54, 55, 56, 57, 58, 59, 60, 61, 62, 63, 64, 65, 66, 67, 68, 69, 70, 71, 72, 73, 74, 75, 76, 77, 78, 79, 80, 81, 82, 83, 84, 85, 86, 87, 88, 89, 90, 91, 92, 93, 94, 95, 96, 97, 98, 99, 100
"	"	"			" " "	1424	484		8 lots television place + Boulevard way "Cuth's House" Sec. 2
26069 Mar. 7, 1978	"	Dee, Co. Inc.			James F. Ward, et al	1425	155	7,900	00 1.11 acs
26398 Mar. 9, 1978	"	Amy Johnson			Roger L. Burrell	1425	464	1,000	00 Green Lot 12 Mason + Hyatt St.
27443 Mar. 20, 1978	"	Dee A.			Deverge Road Land Co., a ptn.	1426	457		For mtg. see REM bk. 1424 pg. 484 Release lot 31 Carter's Green Sec 2
29584 Apr. 6, 1978	"	Dee A.			Deverge Road Land Co., a ptn.	1428	211		For mtg. see REM bk. 1424 pg. 484 Release lot 34 Carter's Green
29586 Apr. 6, 1978	"		Marjorie C., et al		John S. Coleman	1428	206	3,400	03 Ft. Inn Lot 4 Coleman Ave.
30023 Apr. 11, 1978	"	H. Hoke			J. H. Gillespie	1428	585		03 For mtg. see REM bk. 1245 pg. 204 Release 4.58 acs. Pelham Rd. Butler 2p
30089 Apr. 12, 1978	"	Dee, Co., Inc.			Governor's Square assoc.	1428	597	19,500	02 "Cambridge Park" Lots 53, 54, 55
30595 Apr. 12, 1978	"		Marjorie C., et al		Gal. D. Finley, et al	1428	675	3,200	03 "Caroline Courts" Ft. Inn Lot 2 Coleman Ave.



# INDIRECT or MORTGAGEE Index to Real Estate Mortgages — Greenville County, S. C.

REG. U. S. PAT OFFICE *Chas McCorkle* County Indexes Since 1888 An Identifying Trade Mark

Open at Proper Tab according to First Letter or Letters of Name and refer to Buff Sub-Index sheet for page reference.

COTT FAMILY NAME INDEX No. 75 © 1949  
MADE BY THE COTT INDEX COMPANY, COLUMBUS, OHIO  
SOLD BY WALKER, EVANS & COGSWELL CO., CHARLESTON, S.C.

( 6 )

FILE NUMBER	MORTGAGEES	GIVEN NAMES	GIVEN NAMES	GIVEN NAMES	MORTGAGORS	BOOK	PAGE	Amount	BRIEF DESCRIPTION, LOCATION, ETC.
DATE OF RECORD	FAMILY NAMES	ABCDEFGH	IJKLMNO	PQRSTUVWXYZ					( Not Warranted )
33306 May 9, 1978	Smith				Wayne B. Lloyd J. Boyer, et al	1431	507	112,420	39.628 acs. less pt.
33307 May 9, 1978	"				William Lee a. Smith, et al	1431	510	116,431	3 marts
34227 May 17, 1978	"	Lee Co., Inc.			Lourens Square Assoc. a pth. Re-Record	1432	343	19,500	Lots 50, 51, 52 Cambridge Park Foreign. see REM BK. 1428 pg. 597
34304 May 17, 1978	"	Lee Co., Inc.			Lourens Square Assoc. a pth.	1432	391		2nd mtg. on REM BK. 1428 pg. 597 1st mtg. assigned Ray D. Hawkins
35187 May 25, 1978	"	Lee a.			Devenge Road Land Co. a pth.	1433	213		2nd mtg. on REM BK. 1424 pg. 484 Release lot 30 Carter's Grove
35683 May 30, 1978	"	Lee a.			Devenge Road Land Co.	1433	662		1st mtg. on REM BK. 1424 pg. 484 Release lot 6 Carter's Grove
36075 June 1, 1978	"	Lee a.			Devenge Road Land Co.	1434	22		2nd mtg. on REM BK. 1424 pg. 484 Release lot 4 Carter's Grove
36565 June 6, 1978	"				Robert L. W. N. Alfred	1434	352	17,000	Lot 28 Perry ave.
39605 June 30, 1978	"	Lee a.			Devenge Road Land Co. Inc.	1436	995		2nd mtg. on REM BK. 1424 pg. 484 Release lot 32 Carter's Grove
1113 Jul. 12, 1978	"				Patricia E. Devenge Rd. Land Co.	1437	911	40,000	Lots Devenge Place
1500 Jul. 14, 1978	"				S. Mery James Haskell Johnson	1438	240	4,000	Lot Lakewood Dr.
3043 July 28, 1978	"	Boyer			Alfred Elliott Boyer	1439	393		REM BK. 1404 pg. 63 Release 1.13 acres - for mtg. on
2823 July 27, 1978	"	H. C et al			Joseph W. Johnson	1439	475		Int. of H. C. Smith assigned to John M. Flynn - for mtg. on REM BK. 1069 pg. 178
3324 July 31, 1978	"				Patricia E. Devenge Road Land Co. a pth.	1439	897		2nd mtg. on REM BK. 1437 pg. 911 Release lot 90 Devenge Place
3620 Aug. 2, 1978	"				Patricia E. Devenge Road Land Co. a pth.	1440	145		2nd mtg. on REM BK. 1437 pg. 911 Release lot 77 Devenge Place

# INDIRECT or MORTGAGEE Index to Real Estate Mortgages — Greenville County, S. C.

REG. U. S. PAT. OFFICE *Chas McCott* County Indexes Since 1888 An Identifying Trade Mark

 Open at Proper Tab according to First Letter or Letters of Name and refer to Buff Sub-Index sheet for page reference.

COTT FAMILY NAME INDEX No. 75 © 1949  
MADE BY THE COTT INDEX COMPANY, COLUMBUS, OHIO  
SOLD BY WALKER, EVANS & COGSWELL CO., CHARLESTON, S.C.

FILE NUMBER DATE OF RECORD	MORTGAGEES FAMILY NAMES	GIVEN NAMES ABCDEFGHIJ	GIVEN NAMES JKLMNO	GIVEN NAMES PQRSTUVWXYZ	MORTGAGORS	BOOK	PAGE	Amount	BRIEF DESCRIPTION, LOCATION, ETC. ( Not Warranted )
3788 Aug. 3, 1978	Smith			Patricia E.	Deninger Road Land Co. <sup>apt.</sup>	1440	291		Jr mty see Rem Bk. 1437 pg. 911 Release lot 74 Deninger Place sec 11
4018 Aug. 7, 1978	"			William E.	Oscar Boyd McLead Jr. <sup>apt.</sup>	1440	553	3,967	39 Forest "Sec. 2" Lots 77+78 "roundale"
4383 Aug 9, 1978	"	See A.			Deninger Road Land Co. <sup>apt.</sup>	1440	839		Jr mty. see Rem Bk. 1424 pg. 484 Release lot 7 Cartier Drive sec I
6025 Aug. 23, 1978	"	See A.			Deninger Road Land Co. <sup>2 apt.</sup>	1442	136		Jr mty. see Rem 1424 pg. 484 Release lot 10 Cartier Drive
6025 Aug. 23, 1978	"	See A.			Deninger Road Land Co. <sup>2 apt.</sup>	1442	137		Jr mty. see Rem Bk. 1424 pg. 484 Release lot 35 Cartier Drive
6476 Aug 28, 1978	"	See A.			Deninger Road Land Co.	1442	545		Jr mty. see Rem Bk. 1424 pg. 484 Release lot 28 Cartier Drive
7962 Sept. 11, 1978	"	G. Franklin			Gene A. Brannock, et al	1443	881		Jr mty. see Rem Bk. 1095 pg. 447 Mty. assign. to Elizabeth Clark Smith
7962 Sept. 11, 1978	"	G. Franklin			Gene A. Brannock, et al	1443	881		Jr mty. see Rem Bk. 1095 pg. 447 Mty. assign. to S. C. Nat'l Bank, et al.
8095 Sept. 12, 1978	"			Patricia E.	Deninger Road Land Co.	1444	15		see Rem Bk. 1437 pg. 911 Release lot 39 Deninger Jr mty.
9944 Sept. 27, 1978	"	+ Hill Company			Lewis L. Douglas	1445	599		mty. assigned to H. David Hill & Don C. Smith - Jr mty. see Rem Book 1337 pg. 905
10626 Oct 3, 1978	"			Patricia E.	Deninger Road Land Co. <sup>apt.</sup>	1446	212		Jr mty. see Rem Bk. 1437 pg. 911 Release lot 13 Deninger Pl. sec 7
10627 Oct 3, 1978	"			Patricia E.	Deninger Road Land Co.	1446	213		Jr mty. see Rem Bk. 1437 pg. 911 Release lot 25 Deninger Pl. sec 7
13629 Nov. 1, 1978	"	Carl E.			Lemont V. Stokes, et al	1448	921	15,000	Chick App. J. Lot 11 Cor. County Rd. 1 Lee Rd.
14599 Nov. 9, 1978	"	See Co. Inc.			Gouvernor's Square Assoc. <sup>apt.</sup>	1449	822		Jr mty. see Rem Bk. 1428 pg. 597 Release lot 52 Cambridge Park
14598 Nov. 9, 1978	"	See Co. Inc.			Gouvernor's Square Assoc. <sup>2 apt.</sup>	1449	823		Jr mty. see Rem Bk. 1428 pg. 597 Release lot 51 Cambridge Park

# INDIRECT or MORTGAGEE Index to Real Estate Mortgages - Greenville County, S. C.

Open at Proper Tab according to First Letter or Letters of Name and refer to Buff Sub-Index sheet for page reference.

KEYS PRINTING CO.

FILE NUMBER DATE OF RECORD	MORTGAGEES FAMILY NAMES	GIVEN NAMES ABCDEFGHIJ	GIVEN NAMES JKLMNO	GIVEN NAMES PQRSTUVWXYZ	MORTGAGORS	BOOK	PAGE	AMOUNT	BRIEF DESCRIPTION, LOCATION, ETC. (NOT WARRANTED)
15907 Nov. 21, 1978	Smith	Alvin E.			W. H. Alford	1450	909	18,000 <sup>.00</sup>	W. H. Dugie Sr Lot 28 Perry ave. annex
17032 Dec. 4, 1978	"	Herbert Otto			Charles R. Frost, et al	1452	95	28,400 <sup>.00</sup>	Rd. 35.2 acs. cor. Lister & Davis Jrty. see Rem. Bk. 1431 pg. 510
19780 Jan. 4, 1979	"			William	Lloyd S. Boyer, et al	1454	340		Release 3.88 acs. Woodfield. Jrty. see Rem. Bk. 1421 pg. 218
19890 Jan. 4, 1979	"			Robert L.	Perry Clark	1454	389		mtg. assigned Barberin Dr. of S.C.
20206 Jan. 8, 1979	"	Alvin E. M.			David F. Miller, et al	1454	693	6,312 <sup>.50</sup>	Lot 18 Ballantray
21617 Jan. 23, 1979	"	D. Harold			Lona Lore	1455	816	1,200 <sup>.00</sup>	8/100 acs. S.C. Hwy. 414 "Ballantray"
21862 Jan. 25, 1979	"	Alvin E. M.			Bruce Gregory Martin	1456	44	8,900 <sup>.00</sup>	Lot 11 (4.2 acs.) Rd.
22837 Feb. 5, 1979	"	Cynthia H. et al			George Hodges	1456	824	26,800 <sup>.00</sup>	17.37 acs. Clear Spg. Church Home Rd.
23323 Feb. 12, 1979	"			Gary	Donald B. Nix et al	1457	397	7,150 <sup>.00</sup>	2.3 acs. Cor. Hwy. 414 & Presbyterian Church, Inc. 4 20
24162 Feb. 21, 1979	"		M. Wallace		Grace Covenant	1457	974	350,000 <sup>.00</sup>	4 Hwy. 276 Mauldin Trust Indenture, Pt. West
24600 Feb. 26, 1979	"			Robert L.	Perry Clark	1458	260		Jrty. mtg. see Rem. Bk. 1421 pg. 218 Release lot 20 Clark Manor
24480 Feb. 26, 1979	"			Robert L.	Perry Clark	1097	398		Jrty. mtg. see Rem. Bk. 1421 pg. 218 Release lot 2 Clark Manor
24488 Feb. 26, 1979	"			Robert L.	Perry Clark	1097	410		Jrty. mtg. see Rem. Bk. 1421 pg. 218 Release lot 3 Clark Manor
25100 Mar. 2, 1979	"	D. Harold			Rufus C. Wilson Jr.	1458	893	3,500 <sup>.00</sup>	Lots, O'Neal Dr.
25940 Mar. 12, 1979	"	Augustus & Mary, et al	W. Noble		Peter J. Ashy	1459	493	57,000 <sup>.00</sup>	Pt. lot 7 Broadus ave. Boyer addi, also Int. & Cl way
"	"		L. Penin, et al		" "	1459	493		

# 4 INDIRECT or MORTGAGEE Index to Real Estate Mortgages - Greenville County, S. C.

Open at Proper Tab according to First Letter or Letters of Name and refer to Buff Sub-Index sheet for page reference.

KEYS PRINTING CO.

FILE NUMBER DATE OF RECORD	MORTGAGEES FAMILY NAMES	GIVEN NAMES ABCDEFGH	GIVEN NAMES IJKLMNO	GIVEN NAMES PQRSTUVWXYZ	MORTGAGORS	BOOK	PAGE	AMOUNT	BRIEF DESCRIPTION, LOCATION, ETC. (NOT WARRANTED)
26814 Mar. 20, 1979	Smith				<sup>etal</sup> Marcus Eugene, <sup>etal</sup> James D. Tuckett	1460	281	.00 29,465	6.97 acs. Black's Pt.
"	"				Linda Jones, <sup>etal</sup>	1460	281		
27247 Mar. 23, 1979	"	Elec. Supply, Inc.			<sup>etal</sup> Danny L. Satterfield	✓	✓	✓	79-2328 Batesville Rd. fixtures - 1.6 acres well co.
31485 Apr. 30, 1979	"				<sup>m.</sup> Vivian Cynthia C. Manning	1464	861	.00 1,525	lot 5.05 acs. New Hop Rd.
31851 May 2, 1979	"	Francis J.			Milton W. Johns, Jr.	1465	159	.00 6,000	lots 607 Old Spartanburg 3rd mtg. see Rem Bk. 1421 pg. 218
34407 May 22, 1979	"				Robert L. Perry Clark	1467	484		Release lot 21 Clark Manor Rem Bk. 1431 pg. 510
35207 May 30, 1979	"				<sup>Swan</sup> William See a. Smith, Jr.	1468	328		Release tract 3 for mtg. see for mtg. see Rem Bk. 1431 pg. 507
35208 May 30, 1979	"				Wayne B. See a. Smith, <sup>etal</sup> <sup>Dr. use</sup>	1468	329		Release 8 lots Broadfield W. Sec I Sec. 3
35168 May 30, 1979	"	Franklin +			Sandra D. James Lewis Duncan	1468	313	.00 2,600	lot 91 Wallace St. Coun. Est. Sec. B
35946 Jun. 5, 1979	"				<sup>Drage</sup> Sally Ann Josh a. Smith	1469	226	.00 10,000	lot 273 Wembley Rd. for mtg. see Rem Bk. 1434 pg. 352
36860 June 12, 1979	"				Robert L. W. N. Alford	1469	966		Release pt. lot 28 Bramwood Ave.
36888 Jun. 13, 1979	"	Jesse Harold + Jimmie Daniel			<sup>Myrtle Beach, Inc</sup> Holiday Place north	1470	86	.00 28,000	lot Louder Hill Rd.
651 Jul. 6, 1979	"	Donna O.			Fogfire Properties, Inc.	1472	688	.00 3,000	lot 19 Bursky Creek Ridge Batesville
1930 Jul. 17, 1979	"	Alvin E., Jr.			<sup>etal</sup> Jackson R. Carpenter	1473	795	.00 7,000	tract 20 Circle Rd.
1903 Jul. 17, 1979	"	Frank J.			Lucy Smith Davis	1473	857	.00 13,000	lot Hyde Cr., Butler
5396 Aug. 14, 1979	"	C. R., Jr., <sup>etal</sup>			<sup>etal</sup> Richard A. Kamplman	1476	996	.00 68,500	lot 126 Coach Hills

# INDIRECT or MORTGAGEE Index to Real Estate Mortgages -- Greenville County, S. C.

Open at Proper Tab according to First Letter or Letters of Name and refer to Buff Sub-Index sheet for page reference.

KEYS PRINTING CO.

(2)

FILE NUMBER DATE OF RECORD	MORTGAGEES FAMILY NAMES	GIVEN NAMES ABCDEFGHIJ	GIVEN NAMES JKLMNO	GIVEN NAMES PQRSTUVWXYZ	MORTGAGORS	BOOK	PAGE	AMOUNT	BRIEF DESCRIPTION, LOCATION, ETC. (NOT WARRANTED)
6162 Aug. 21, 1979 6710	Smith	Edborah W. +	Lumber Co	H. Wilson	Howard C. Simmons	1477	768	21,500 <sup>.00</sup>	Chick Gap Rd. Lot 2 S. Main St. for mtg. see REM Bk. 1000 pg. 261
Aug. 24, 1979 7621	"			A. S.	James Cooley	1478	318		Release lot 35 Whispering Pines
Aug. 28, 1979 "	"	Marcus Eugene, et al			James D. Puchett, et al	1478	583		Release 2 acres - for mtg. see REM Bk. 1460 pg. 281
7613 Aug. 31, 1979 9540	"	Linda Jane Allen, et al			" " "	1478	583		
Sept. 19, 1979 9760	"	Dee, Co., Inc.			Roy W. Jones, et al	1479	293	4,500 <sup>.00</sup>	Carter's Grove, Sec. 2 Lot 29 Westover Place
Sept. 20, 1979 11048	"	Jimmie H., et al			Roger H. Henry, Jr.	1481	303	45,000 <sup>.00</sup>	Lot, Anderson Rd. see I for mtg. see REM Bk. 1431 pg. 507
Oct. 1, 1979 11397	"	Wayne B.			Lloyd K. Boyer, et al	1481	527		Release lot 78 Brookfield West see for mtg. see REM Bk. 1431 pg. 507
Oct. 3, 1979 15206	"	Catherine			Lloyd B. Boyer, et al with the help.	1482	910		Release lot 65 Brookfield West in strip
Nov. 5, 1979 17247	"			Robert L.	Griffith, Pettit, + Deed Book	1114	928	32,000 <sup>.00</sup>	Lot 11 Main St., also int mtg. see REM Bk. 1421 pg. 218
Nov. 21, 1979 17195	"	Catalyn M. McAttee			Perry Clark	1489	32	10,000 <sup>.00</sup>	Release Lot 16 Clark Manor - for Lot 95 Dupont Terrace for mtg. see REM Bk. 1421 pg. 218
Nov. 21, 1979 17194	"			Robert L.	Perry Clark	1116	118		Release lot 11 + 12 Clark Manor
Nov. 21, 1979 19565	"			Robert L.	Perry Clark	1116	120		for mtg. see REM Bk. 1421 pg. 218 Release lot 13 Clark Manor
Dec. 4, 1979 20487	Smythe	Harry C. M., as agent preside			Nicholas J. Mitchell Mittle Book no. 102	1480	318	47,000 <sup>.00</sup>	St. Lot 13 Lavinia ave + flower
Dec. 27, 1979 20932	Smith	Harold + Jimmie Daniel			Holiday Place north	1492	127	16,000 <sup>.00</sup>	Lot Loundes Hill Rd.
Jan. 2, 1980	"	Louie J.			John E. Lawson, Jr.	1492	398	6,100 <sup>.00</sup>	Rd. 4.05 als. Jenkins Bridge

# INDIRECT or MORTGAGEE Index to Real Estate Mortgages - Greenville County, S. C.

Open at Proper Tab according to First Letter or Letters of Name and refer to Buff Sub-Index sheet for page reference.

KEYS PRINTING CO.

FILE NUMBER DATE OF RECORD	MORTGAGEES FAMILY NAMES	GIVEN NAMES ABCDEFGHIJ	GIVEN NAMES JKLMNO	GIVEN NAMES PQRSTUVWXYZ	MORTGAGORS	BOOK PAGE	AMOUNT	BRIEF DESCRIPTION, LOCATION, ETC. (NOT WARRANTED)
21343 Jan. 7, 1980	Smith			William Samuel	Casey D. Bolling	1492 675	19,000	Lot 56 Lenarth St.
22061 Jan. 15, 1980	"	Deorothy Ann &		Robert W.	Patricia P. Byars	1493 291	70,900	20. Bull Mt. St. 7.36 acre Smith Nines
22312 Jan. 18, 1980	"			Leel D. et al Wanda H.	J.W. Smith Sr. et al " " " "	1493 591 1493 591	11,000	2.98 acres
23018 Jan 25 1980	"			Wayne B.	Lloyd B. Bayer, et al	1494 167		30 mtg. see Rem Bk. 1431 pg. 507 Release lots 145 Brookfield W. Side
23018 Jan 25 1980	"			Wayne B.	Lloyd B. Bayer, et al	1494 168		see 30 mtg. see Rem Bk. 1431 pg. 507 Release lots 2+4 Brookfield W.
23018 Jan 25 1980	"			Wayne B.	Lloyd B. Bayer, et al	1494 169		30 mtg. see Rem Bk. 1431 pg. 507 Release lots 67+14 Brookfield W. Side
25099 Feb. 19, 1980	"	Dee Co. Inc.		Allen B. Jones, et al E. et al.	Allen B. Jones, et al 519 P.S.	1495 925	2,500	sec. 2 Lot 36 Carter's Grove
25230 Feb. 21, 1980	"			William	John J. Simms, et al	1496 61	25,000	sec. 1 Lot 75 Brookfield west
26308 Mar. 4, 1980	"	Hoyt L. & Mary C.			Furman Thomas Foster	1497 53	17,000	Rephew Plant Lot 25 almy mills
26305 Mar. 4, 1980	"	Dee Co. Inc. &		William E.	Allen B. Jones, et al	1497 100	6,027	sec. 2 Lot 36 Carter's Grove
26711 Mar. 7, 1980	"	Alvin E.			Clark Manor, Inc. Hunter	1497 395	7,813	27 lots Clark Manor
26775 Mar. 7, 1980	"	L. Kenneth			Trace S. Mingo	1497 420	8,000	Lot 15 Mills ave.
27426 Mar. 14, 1980	"			Robert L.	Perry Clark	1122 102		30 mtg. see Rem Bk. 1421 pg. 218 Release Lot 24 Clark Manor
28441 Mar. 26, 1980	"	Jesse & Jimmie	Daniel		allied Enterprises	1498 878	7,000	4. lot Betrice St.
29303 Apr. 2, 1980	"	Lloyd A., et al			Robert D. Harrett	1499 787	20,974	Home l.d. also P.S. Prop. Tract 2 Cor. Roper mtn. Rd. &

# INDIRECT or MORTGAGEE Index to Real Estate Mortgages — Greenville County, S. C.

KEYS PRINTING COMPANY, GREENVILLE, S. C.

Open at Proper Tab according to First Letter or Letters of Name and refer to Buff Sub-Index sheet for page reference.

(H)

FILE NUMBER	MORTGAGEES	GIVEN NAMES	GIVEN NAMES	GIVEN NAMES	MORTGAGORS	BOOK	PAGE	Amount	BRIEF DESCRIPTION, LOCATION, ETC.
DATE OF RECORD	FAMILY NAMES	ABCDEFGH	IJKLMNO	PQRSTUVWXYZ					( Not Warranted )
29303 Apr 2, 1980	Smith		Lloyd A. et al		Robert L. Ware, et al	1499	790	10,839 <sup>57</sup>	Godfrey Rd. also Per. Prod. Tract 4 Cor. Kasper mtn. Co. +
30244 Apr 14, 1980	"			E. 200. William	C. Frank Sharp, et al	1500	604	1,400 <sup>00</sup>	Sec. 10 Lot 150 Deuenger Pl.
31689 Apr 28, 1980	"		Dorothy J. Juten		Horace L. Crosby	1501	763	1,000 <sup>00</sup>	5.0 acres
31622 Apr 28, 1980	"		Dee Co. Inc		J. N. Stanford, et al	1501	779	6,200 <sup>00</sup>	Sec. 10 Lot 156 Deuenger Pl.
31613 Apr 28, 1980	"		Leona Minnie &	Samuel A.	Franklin A. Smith	1501	781	4,000 <sup>00</sup>	Spich Spg. Rd. Lot 11 Dan St.
32232 May 2, 1980	"		Jefferson N. Jr. et al		J. J. Sutherlin	1502	276	1,375 <sup>00</sup>	3.05 acs.
32230 May 2, 1980	"		Dorothy J. Juten		Daniel M. McClure	1502	279	2,000 <sup>00</sup>	1.5 acs. Dunlin sp.
32291 May 5, 1980	"		Executor B. B. et al		Phillip M. Lanett et al	1502	304	17,500 <sup>00</sup>	St. Pl. lots 18119 E. Washington
32329 May 5, 1980	"		Lloyd A. et al		William M. Hinman	1502	383	10,661 <sup>43</sup>	Tract 3
161 July 1, 1980	"		C. J. Farley		Smith - Henry, Inc. et al	1506	698	169,890 <sup>00</sup>	4 parcels, less Pl.
1098 July 14, 1980	"		Edith M.		Dan Van Nguyen	1507	673		Jointly. Au Rem Bk. 1365 pg. 251 nty. assigned to Roy M. - Ben Smith, Jr.
2168 July 24, 1980	"		Louise D.		Kenneth D. Wood et al	1508	680	25,500 <sup>00</sup>	4 lots Rolando Hills. also gen.
2516 July 28, 1980	"			Wayne B.	Lloyd S. Boyer, et al	1508	994		Release lot 73 Broadfield
"	"			"	" " "	1508	994		West, sec. 1. For nty. see BEM Bk. 1431 pg. 507
3026 Aug 1, 1980	"		Alvin E. Jr.		Fred Schlieser et al	1509	535	13,520 <sup>00</sup>	5.25 acs. Butler sp.

(over)

# INDIRECT or MORTGAGEE Index to Real Estate Mortgages — Greenville County, S. C.

KEYS PRINTING COMPANY, GREENVILLE, S. C.

Open at Proper Tab according to First Letter or Letters of Name and refer to Buff Sub-Index sheet for page reference.

FILE NUMBER DATE OF RECORD	MORTGAGEES FAMILY NAMES	GIVEN NAMES ABCDEFGHIH	GIVEN NAMES IJKLMNO	GIVEN NAMES PQRSTUVWXYZ	MORTGAGORS	BOOK	PAGE	Amount	BRIEF DESCRIPTION, LOCATION, ETC. ( Not Warranted )
3423 Aug. 5, 1980	Smith	Lee Douglas +	etal Leola J.		Dr. Corp. Shalland Cemetery	1509	908	64,752 <sup>.00</sup>	16.52 acs. cor. Woodruff Rd. + Hwy. 14, Butler St.
" "	"		Mildred A.		" "	1509	908		
" "	"		Michael J. etal		" "	1509	908		
5032 Aug. 19, 1980	"			Robert L.	Perry Clark	1511	799		2nd mtg. see R.E.M. Bk. 1421 pg. 218 Release lots 9+10 Clark Manor
5033 Aug. 19, 1980	"	Alvin E.			Clark Manor Inc.	1511	800		2nd mtg. see R.E.M. Bk. 1497 pg. 395 Release lots 9+10 Clark Manor
5619 Aug. 25, 1980	"		Fairise Coker, Jr.		Ellis J. Smith, III	1512	443	140,780 <sup>.00</sup>	24.75 acs. Rock Rd.
5894 Aug. 26, 1980	"			Wayne B.	Lloyd B. Beyer, etal	1512	808		1st mtg. see R.E.M. Bk. 1431 pg. 507 Release lot 75 Brookfield West
7531 Sept. 8, 1980	"	Cynda H. etal			George Hodge	1515	51		2nd mtg. see R.E.M. Bk. 1456 pg. 824 Release 4 acs. Bethany Rd.
7529 Sep. 8, 1980	"			Wayne B.	Lloyd B. Beyer, etal	1515	49		2nd mtg. see R.E.M. Bk. 1431 pg. 507 Release 21 lots Brookfield W. East
9085 Sep. 22, 1980	"		Lloyd A. etal		Edward F. Ingham, Jr.	1517	62	22,378 <sup>.54</sup>	Tract 1 Moore Rd.
10414 Oct. 2, 1981	"	Carolyn +	Mildred + Peggy		Clarence Aiken, Jr.	1518	765	4,000 <sup>.00</sup>	Lot, near st.
10706 Oct. 3, 1980	"	Augustus W.	Mary Noble etal		Peter J. Ashy	1518	943		Int. of Luther M. M. Bee Assign to Sou. Bank + Tr. Co
" "	"		L. Perrin etal		" "	1518	943		2nd mtg. see R.E.M. Bk. 1459 pg. 493
11327 Oct. 10, 1980	"	Carlos +	Zora S.		Robert Strum	1520	7	28,000 <sup>.00</sup>	Lot 32 Woodlawn Rd.
12838 Oct. 23, 1980	"	Nomus L.			J. D. Sullivan	1521	745		Int. in mtg. assigned to Edward E. Hark Barnwell, etal - 2nd mtg. see R.E.M. Bk. 454 pg. 298
" "	"				" "	1521	745		



# INDIRECT or MORTGAGEE Index to Real Estate Mortgages — Greenville County, S. C.

REG. U. S. PAT. OFFICE *Chas McCott* County Indexes Since 1888 An Identifying Trade Mark

☞ Open at Proper Tab according to First Letter or Letters of Name and refer to Buff Sub-Index sheet for page reference.

COTT FAMILY NAME INDEX No. 75 © 1949  
MADE BY THE COTT INDEX COMPANY, COLUMBUS, OHIO  
SOLD BY WALKER, EVANS & COGSWELL CO., CHARLESTON, S.C.

(7)

FILE NUMBER DATE OF RECORD	MORTGAGEES FAMILY NAMES	GIVEN NAMES ABCDEFGHIJ	GIVEN NAMES JKLMNO	GIVEN NAMES PQRSTUVWXYZ	MORTGAGORS	BOOK	PAGE	Amount	BRIEF DESCRIPTION, LOCATION, ETC. ( Not Warranted )
16174 Nov. 26, 1980	Smith				L. Bruce, et al Patsy C. Quinn	1525	860	.00 70,000	12 to 14 ac. motor boat club rd.
"	"				Maise D. et al " "	1525	860		
18082 Dec. 17, 1980	"				Robert B. Thomas Sullivan	1527	839	.00 7,500	ac., austin sp. tract 1 = 1 acre, tract 2 = 2
19369 Jan. 2, 1981	"	N. M.			Willie Mae S. Smith	1529	199	.00 75,000	Forest 2 1/2 ac., sec II Lot 25 Sutherland rd, Lake
21046 Jan 22, 1981	"	Brooks, Mrs. J.			Florence L. Wilson	1530	730	.40 4,443	Garman sp. Lot 19 Wench Cir. Golden Strip
21347 Jan 26, 1981	"				Robert L. Perry Clark	1530	943		3 1/2 mtg. du Rem bk. 1421 pg. 218 Release lot 23 = 2.08 ac. Clark man
21348 Jan 26, 1981	"	Alvin E.			Clark man, Inc.	1530	944		3 1/2 mtg. du Rem bk. 1497 pg. 395 Release lot 23 = 2.08 ac. Clark man
21475 Jan. 27, 1981	"				Luther A. Jr.	1530	969	.00 7,000	Symmett view Lots 4, 5, & 6, Sandfield st.
24415 Feb. 27, 1981	"	Douglas a.			Mary Clare McCotthy	1533	691	5,000 <sup>00</sup>	Lot Northwood ave.
25342 Mar. 10, 1981	"	Homer L.			J. D. Sullivan	1534	783		Int. Assignm John tal. de Jong et al. as Agent - Jan Mtg. du Rem bk. 454 pg. 298
27398 Mar. 31, 1981	"	Lee Douglas &			Lela F. et al Asheton, Ave.	1536	718	.00 37,179	12.15 ac. Woodruff Rd. Butler sp.
"	"				Mildred a. et al " "	1536	718		
27399 Mar. 31, 1981	"				Michael F. et al Asheton, Ave.	1536	718		
"	"				" "	1536	718		

(over)

# 4 INDIRECT or MORTGAGEE Index to Real Estate Mortgages — Greenville County, S. C.

REG. U. S. PAT. OFFICE *Chas McCott* County Indexes Since 1888 An Identifying Trade Mark

Open at Proper Tab according to First Letter or Letters of Name and refer to Buff Sub-Index sheet for page reference.

COTT FAMILY NAME INDEX No. 75 © 1949  
MADE BY THE COTT INDEX COMPANY, COLUMBUS, OHIO  
SOLD BY WALKER, EVANS & COGSWELL CO., CHARLESTON, S.C.

FILE NUMBER DATE OF RECORD	MORTGAGEES FAMILY NAMES	GIVEN NAMES ABCDEFGHIJ	GIVEN NAMES JKLMNO	GIVEN NAMES PQRSTUVWXYZ	MORTGAGORS	BOOK	PAGE	Amount	BRIEF DESCRIPTION, LOCATION, ETC. ( Not Warranted )
27402 Apr. 31, 1981	Smith		Lela F. etal		Asheton, Inc.	1536	724	.80 89,137	Butler St. 29.13 ac. Woodruff Co.
27402 Mar. 31, 1981	"		Lela F. etal		Southside Bpt. Ch. by no.	1536	730	.40 79,500	Butler St. 21.24 ac. Woodruff Co.
27403 Mar. 31, 1981	"	See Douglas +	Lela F. etal		Southside Bpt. Ch. by no.	1536	736	.00 68,625	Butler St. 18.3 ac. Woodruff Co.
"	"		Mildred A. etal		"	1536	736		
"	"		Michael F. etal		"	1536	736		
27413 Mar. 31, 1981	"	Douglas Lee +	Lela F. etal		Asheton, Inc.	1536	720		Mtg. Release + Payment Agreement - for mtg. see Rem. Bk. 1536 pg. 718
"	"		Mildred A. etal		"	1536	720		
"	"		Michael F. etal		"	1536	720		
27413 Mar. 31, 1981	"		Lela F. etal		Asheton, Inc.	1536	724		for mtg. see Rem. Bk. 1536 pg. 724
27412 Mar. 31, 1981	"		Lela F. etal		Southside Baptist Church	1536	732		Mtg. Release + Payment Agreement for mtg. see Rem. Bk. 1536 pg. 730
27412 Mar. 31, 1981	"	Douglas Lee +	Lela F. etal		Southside Baptist Church	1536	738		Mtg. Release + Payment Agreement - for mtg. see Rem. Bk. 1536 pg. 736
"	"		Mildred A. etal		"	1536	738		
"	"		Michael F. etal		"	1536	738		
28361 Apr. 9, 1981	"	Edgar			church by no. Faith Tabernacle Bpt.	1537	712	.00 65,000	8 lot 2 Lindall ave. Bryan woods
28952 Apr. 14, 1981	"	Alvin E. Jr.			Thomas C. Buissey	1538	352	.00 10,500	Pl. lot 18 Bryan Ct.
28939 Apr. 15, 1981	"	Alvin E. Jr.			Michael J. Hirsch	1538	323	.00 5,600	Lot 4 Faterwood

# INDIRECT or MORTGAGEE Index to Real Estate Mortgages — Greenville County, S. C.

KEYS PRINTING COMPANY, GREENVILLE, S. C.

Open at Proper Tab according to First Letter or Letters of Name and refer to Buff Sub-Index sheet for page reference.

(5)

FILE NUMBER DATE OF RECORD	MORTGAGEES FAMILY NAMES	GIVEN NAMES ABCDEFGHIJ	GIVEN NAMES JKLMNOPQ	GIVEN NAMES RSTUVWXYZ	MORTGAGORS	BOOK	PAGE	Amount	BRIEF DESCRIPTION, LOCATION, ETC. ( Not Warranted )
29827 Apr. 27, 1981	Smith		Louise J.		J. Loyd Rainer, Star	1539	220	7,000	Ch. 4.69 acs. Jenkins Bridge
30204 Apr. 29, 1981	"	Alvin J. & Louis W.			Ellen R. Donovan	1539	495	35,000	Forest Lot 21 Forestwood Dr. Brookfield
31466 May 11, 1981	"	George R. Jr.			Donald F. Waggoner	1540	882		For mtg. see REM. Bk. 1416 pg. 366 Release 1.007 acs. Bataville Rd.
31585 May 12, 1981	"	George R. Jr.			Donald F. Waggoner	1540	997		For mtg. see REM. Bk. 1416 pg. 366 Release 1.026 acs. Bataville Rd
31745 May 14, 1981	"	Dec. G. &		William E.	Rebecca L. Jones	1541	250	6,550	Sec. 2 Lot 36 Carter's Trone
31965 May 15, 1981	"		Louise J.		Davis a. Greer, Star	1541	401	7,000	Ch. 4.02 acs. Jenkins Bridge
33390 June 1, 1981	"	C. A. Farley			S-H & H Properties, a Gen. P.	1542	814		For mtg. see REM. Bk. - 1506 pg. 628 Release .777 acs. Anderson Rd
33233 June 1, 1981	"			William E. Star	Bill a. Jones, Jr. Star	1542	834	8,500	Sec. 12 Lot 257 Deeringer Pl.
33523 June 2, 1981	"	George R. Jr.			Donald F. Waggoner	1543	42		For mtg. see REM. Bk. 1416 pg. 366 Release 1.007 acs. Bataville Rd
33602 June 3, 1981	"		Louise C., and 121		Rich a. Setzer, Star	1543	120	350,000	Counties Parcel, 8' x 111' 1/2' x 111' 1/2'
33917 June 5, 1981	"	Dorothy M.			M. Brooks Gallagher	1543	350	47,000	Ellice St. Park Hill Village Lot 15 Cor. Conestee ave. &
34752 June 15, 1981	"			William Star	Samuel D. Salding	1544	64		For mtg. see REM. Bk. 1492 pg. 685 Mtg. assign. to Anna Lee Smith
35753 June 25, 1981	"			William E.	William J. Drubb, III by designated ch. exp.	1545	288	4,600	Lot 11 Brookfield West Inc. I
606 July 7, 1981	"		James J., Star		Liberty Bapt. Ch.	1546	426	3,000	Lot 35 Keelee Dr. Culler Ridge, South 31.
" " 1981	"		Margaret J. Hitt Harold H.		" "	1546	426		
650 July 8, 1981	"		Marion & Sara W.		William R. Miller, Star	1546	456	19,000	Kings Ridge Dr. Pottery woods Lot, Cor. McKenney Lane &

# INDIRECT or MORTGAGEE Index to Real Estate Mortgages — Greenville County, S. C.

KEYS PRINTING COMPANY, GREENVILLE, S. C.

Open at Proper Tab according to First Letter or Letters of Name and refer to Buff Sub-Index sheet for page reference.

FILE NUMBER DATE OF RECORD	MORTGAGEES FAMILY NAMES	GIVEN NAMES ABCDEFGHIJ	GIVEN NAMES JKLMNO	GIVEN NAMES PQRSTUWXYZ	MORTGAGORS	BOOK	PAGE	Amount	BRIEF DESCRIPTION, LOCATION, ETC. ( Not Warranted )
752 July 9, 1981	Smith	Alvin E. Jr.			Robert W. Stephens	1546	533	9,000 <sup>.00</sup>	Lot 10 Batewood
1623 July 17, 1981	"		Medred K.		Thomas J. Gilmore	1547	244	6,000 <sup>.00</sup>	Dyer Lot Cor. Church & N. Miller St.
1633 July 17, 1981	"	Alvin E. Jr.			John C. Rose, et al	1547	260	6,000 <sup>.00</sup>	Lots 5 Batewood
1618 July 17, 1981	"	Cameron & Joan B.			Leroy Moor	1547	268	14,400 <sup>.00</sup>	Lot 19 Washington Hgts.
3688 Aug. 10, 1981	"	Bonnie H.			Edna J. Clardy, et al	1549	503	7,500 <sup>.00</sup>	Key 2 acres Lots 819, also lots 12115
3888 Aug. 11, 1981	"	Jane E. Campbell, et al			Margaret J. Payett	1549	718	46,500 <sup>.00</sup>	Lot Hwy. 29
8140 Sep. 30, 1981	"	George R. Jr.			Donald F. Waggoner, et al	1554	94		30 mtg. see Lem Bl. 1416 pg. 366 Release lot 8 Sunbelt Pk.
9343 Oct. 13, 1981	"	Lee Co. Inc. &		William E. 2nd.	Fredrick P. McKenna	1555	164	14,784 <sup>.50</sup>	Lot 5 Oxford sec-1
9295 Oct. 13, 1981	"			Lusan B.	Church of God of Prophecy	1555	294	12,111 <sup>.50</sup>	Lot 25 Forest Hills
9781 Oct. 19, 1981	"	Alvin E. et al			Steve Leon Pruitt	1555	668	5,000 <sup>.00</sup>	1 Camp creek so. Highland 2d Lot 6 Cor. State Hwy. 101
10369 Oct. 26, 1981	"	Frank A.			Sandra K. Hughes	1556	203	3,571 <sup>.50</sup>	Lot 9 Chick App. H.
10610 Oct. 28, 1981	"		Ind. & Jr. Louise C.		Rich A. Setzer, et al	1556	415		30 mtg. see Lem Bl. 1543 pg 120 Release parcel in timber & log camp
12698 Oct. 29, 1981	"	Carl, et al			John James West, et al	1556	548	11,111 <sup>.50</sup>	Lot 123 Hale St. (inc.) Duncan
"	"	Eleanor Paul, et al			"	1556	540		
13812 Oct. 31, 1981	"	Maura J.			Wanda & Lina Brinkman	1556	630	2,351 <sup>.50</sup>	Lot 15 N. Newcom Dr.
12033 Nov. 13, 1981	"			Lara A.	Kippy D. Miller, et al	1557	742	9,000 <sup>.50</sup>	Lot 8 Ethelridge Ave.

# INDIRECT or MORTGAGEE Index to Real Estate Mortgages — Greenville County, S. C.

KEYS PRINTING COMPANY, GREENVILLE, S. C.

Open at Proper Tab according to First Letter or Letters of Name and refer to Buff Sub-Index sheet for page reference.

(K)

FILE NUMBER DATE OF RECORD	MORTGAGEES FAMILY NAMES	GIVEN NAMES ABCDEFGHIJ	GIVEN NAMES JKLMNO	GIVEN NAMES PQRSTUVWXYZ	MORTGAGORS	BOOK	PAGE	Amount	BRIEF DESCRIPTION, LOCATION, ETC. ( Not Warranted )
11885 Nov. 13, 1981	Smith		J. Lodenick, et al		Walter E. Loring, et al	1557	765	8,000 <sup>00</sup>	Monaghan Mills Village sec. 3. Lot 95 7th St. Victoria
12290 Nov. 18, 1981	"		Laticia		James P. Grant	1558	10	6,000 <sup>00</sup>	also see Sub Tract D Clelland St.
12395 Nov. 20, 1981	"		James D.		Frank W. Pruitt	1558	95	10,000 <sup>00</sup>	F.W. Lee mfg. Co. sec. 1 Lot 199 Village Houses
12395 Nov. 20, 1981	"		James D.		Frank W. Pruitt	1558	97	10,000 <sup>00</sup>	sec. 1 F.W. Lee mfg. Co. Lot 82 Village Houses
12395 Nov. 20, 1981	"		James D.		Frank W. Pruitt	1558	99	10,000 <sup>00</sup>	Houses F.W. Lee mfg. Co. Lot 55 Second Ave. Village
12395 Nov. 20, 1981	"		James D.		Frank W. Pruitt	1558	101	10,000 <sup>00</sup>	mfg. Co. sec. 1 Lot 86 Third Ave. F.W. Lee
12395 Nov. 20, 1981	"		James D.		Frank W. Pruitt	1558	103	10,000 <sup>00</sup>	sec. 1 F.W. Lee mfg. Co. Lot 13 Buncombe Rd.
12395 Nov. 20, 1981	"		J. D.		Frank W. Pruitt	1558	105	57,500 <sup>00</sup>	Co. Sec. F Lot 17 D St. F.W. Lee mfg.
12395 Nov. 20, 1981	"		James D.		Frank W. Pruitt	1558	107	10,000 <sup>00</sup>	F.W. Lee mfg. Co. Lot 145 Village House sec. 1
12395 Nov. 20, 1981	"		James D.		Frank W. Pruitt	1558	109	10,000 <sup>00</sup>	sec. 1 F.W. Lee mfg. Co. Lot 63 Village Houses
12395 Nov. 20, 1981	"		James D.		Frank W. Pruitt	1558	111	10,000 <sup>00</sup>	F.W. Lee mfg. Co. Lot 81 Village Houses sec. 1
12395 Nov. 20, 1981	"		James D.		Frank W. Pruitt	1558	113	10,000 <sup>00</sup>	Lee mfg. Co. Lot 26 First Ave. F.W.
12696 Nov. 24, 1981	"			W. Dennis	Mike Davis, et al	1558	369	28,000 <sup>00</sup>	Lot 14 Rayma Dr.
14278 Dec. 17, 1981	"	Bonnie D.			Kay L. Smith	1559	942	6,000 <sup>00</sup>	Lee et al. Lot 21 Cor. Patterson +
14372 Dec. 18, 1981	"	Brenda S.		Lomaine	Billy C. Hill, et al	1559	988	15,222 <sup>01</sup>	Lot 2 Angie Dr.
14732 Dec. 23, 1981	"	Bonnie D., et al			Charles C. Anderson	1560	480	9,400 <sup>00</sup>	Elyabeth Hys. et al. Lot 37 Cornelia St.

# INDIRECT or MORTGAGEE Index to Real Estate Mortgages — Greenville County, S. C.

KEYS PRINTING COMPANY, GREENVILLE, S. C.

Open at Proper Tab according to First Letter or Letters of Name and refer to Buff Sub-Index sheet for page reference.

FILE NUMBER DATE OF RECORD	MORTGAGEES FAMILY NAMES	GIVEN NAMES ABCDEFGHIJ	GIVEN NAMES JKLMNOPQ	GIVEN NAMES RSTUVWXYZ	MORTGAGORS	BOOK	PAGE	Amount	BRIEF DESCRIPTION, LOCATION, ETC. ( Not Warranted )
143 July 1, 1982	Smith			Leola F. et al	Asheton, Inc.	1574	321		30 mty. see Rem Bk 1536 pg. 724 Release lot 3 Asheton, Butler 2p
175 July 1, 1982	"	Indexed in error - see Jones		Leola F. et al	Asheton, Inc.	1574	341		30 mty. see Rem Bk. Release lot 53 Asheton, Butler 2p
304 July 2, 1982	"	"		Leola F. et al	Asheton, Inc.	1574	543		30 mty. see Rem Bk. 1536 pg 724 Release lot 56 Asheton, Butler 2p
1174 July 15, 1982	Smith	Lail E. et al			Philip N. Brice, et al	1575	343	4,900	Lot 475 Simliss Rd. Gause Gate.
"	"	Amy D. et al			" "	1575	343		Sec. 5
1692 July 22, 1982	"	"		William E. et al.	David E. Stringfellow	1575	915	15,000	Sec. 15 Lot 373 Deverger Pl.
1967 July 26, 1982	"	Blanch + John D.			Mifford D. Kelly	1576	89	24,000	13.30 ac. Kay St.
1984 July 26, 1982	"	Blanche B. + John D.			Mifford D. Kelly	1576	173		Rem Bk. 1576 pg. 89 Release 1 ac. - for pty. see
2335 July 29, 1982	"	Charles P. + Louis P.			Alvin H. Pelton, et al	1576	472	55,000	1 Marian out. Chick Spg. 4p Lot 6 1/2 lot 5 Cor. Green St.
3289 Aug 9, 1982	"	Earl J. et al			Earl J. Smith, Executor	1577	398	55,000	Lot 32 Astor St.
"	"	Catherine B. et al			" "	1577	398		McNair Gardens Butler 2p
4705 Aug 25, 1982	"	George W.			(By his atty. in fact Caddy M. Orr) Michael E. Orr, et al	1578	635	54,900	Trail Austin 4p Lot 7 Bethel Rd. Forest
4714 Aug 25, 1982	"			J. Rodman, et al	Walter E. Loring, et al	1578	675		mty. see Rem Bk. 1537 pg. 765 assump. agree + Release. For
5445 Sep 2, 1982	"			Jean Wall, et al Wilma	Charles Merriam	1579	670	96,000	6 lots Chick Springs 4p.
6167 Sep 13, 1982	"			William E. et al.	Eugene E. Thompson	1580	199	40,000	Sec. 15 Lot 375 Deverger Pl.
6685 Sep 16, 1982	"			Sillman	Ralph Sullivan, et al	1580	643	67,000	Lincoln Ct. Lots 314 White House Rd.

# INDIRECT or MORTGAGEE Index to Real Estate Mortgages — Greenville County, S. C.

KEYS PRINTING COMPANY, GREENVILLE, S. C.

Open at Proper Tab according to First Letter or Letters of Name and refer to Buff Sub-Index sheet for page reference.

(M)

FILE NUMBER DATE OF RECORD	MORTGAGEES FAMILY NAMES	GIVEN NAMES ABCDEFGHIJ	GIVEN NAMES KLMNO	GIVEN NAMES PQRSTUVWXYZ	MORTGAGORS	BOOK	PAGE	Amount	BRIEF DESCRIPTION, LOCATION, ETC. ( Not Warranted )
6655 Sep. 16, 1982	Smith			4 Co. Inc Tullman	Ralph Sullivan et al	1580	650		for mtg see REM BK. 1580 Pg. 643 mtg assign to Challa mtg. Co.
6681 Sept. 16, 1982	"	Harold	Jesse et al		Holiday Place of North	1580	715		Int. of Jimmie Daniel Smith assigned to Lulu Dorothy Dusenbery - for mtg. see REM BK. 1492 pg. 127
"	"	"	Jimmie Daniel et al		" " "	1580	715		
6689 Sep 16, 1982	"	Harold Jesse	Jimmie Daniel		Albid Enterprises of Birch. Inc	1580	716		Int. of Jimmie Daniel Smith assigned to Lulu Dorothy Dusenbery - for mtg. see REM BK. 1498 pg. 998 mtg. see REM BK. 1570 pg. 332
"	"	"	"		" " "	1580	716		
7523 Sep 27, 1982	"	C. S. Farley			R. C. Jones	1581	573		Subordination Agreement - for BK. 1545 pg. 2884 1583 pg. 39
9012 Oct 12, 1982	"			William E Ltd	William Franklin Gresham et al	1583	44		Subordination - for mtg. see REM for mtg. see REM BK. 1536 pg. 724
11127 Nov. 5, 1982	"		Lesla F. et al		Asheton, Inc.	1585	193		Release lots 114 64 Asheton Butler 27
11127 Nov. 5, 1982	"	Douglas Lee &	Lesla F. et al		Asheton, Inc.	1585	193		Release lots 114 64 Asheton Butler 27. - for mtg. see REM BK. 1536 pg. 718
"	"	"	Melba A. et		" "	1585	193		
"	"	"	Michael F. et al		" "	1585	193		
12959 Nov. 29, 1982	"	Lee a. Co., Inc. et al			Ronald E. Galt, Inc.	1587	263	- 00	sec. II Lot 52 Brookfield West
12949 Nov. 29, 1982	"	E. Benson, et al			Jimmie Harry Williams et al	1587	319		mtg. assigned to Agnes L Smith as bond. - for mtg. see REM BK. 1353 pg. 753
"	"	Agnes, et al			" " "	1587	319		see REM BK. 1536 pg. 724
13339 Dec 2, 1982	"		Lesla F. et al		Asheton, Inc.	1587	895		Release Lot 62 Asheton - for mtg.
13414 Dec 2, 1982	"		Lesla F. et al		Asheton, Inc.	1587	879		for mtg. see REM BK. 1536 pg. 724 Release lots 549 Asheton

# INDIRECT or MORTGAGEE Index to Real Estate Mortgages — Greenville County, S. C.

KEYS PRINTING COMPANY, GREENVILLE, S. C.

Open at Proper Tab according to First Letter or Letters of Name and refer to Buff Sub-Index sheet for page reference.

FILE NUMBER DATE OF RECORD	MORTGAGEES FAMILY NAMES	GIVEN NAMES ABCDEFGHIJ	GIVEN NAMES JKLMNO	GIVEN NAMES PQRSTUVWXYZ	MORTGAGORS	BOOK	PAGE	Amount	BRIEF DESCRIPTION, LOCATION, ETC. ( Not Warranted )
13796 Dec-7, 1982	Smith		Morris J.		Roger D. Hopkins, et al	1588	202	14,000.00	RR. Lot 1 Brushy Creek
14484 Dec-13, 1982	"	Dee Co., Inc.			Furman Cooper, et al	1588	738	8,250.00	Swampfield West sec. 2 Lot 35 Brynkurst Ct.
14555 Dec-15, 1982	"			Paul W. Jr.	Kenneth D. Rhodes, et al	1589	116		For mty. du Lem Ch. 1394 pg. 234 mty. assign. Ann D. Smith
16679 Jan-7, 1983	"	Dee a., G., Inc., et al			Furman Cooper, et al	1591	242	8,250.00	sec. II Lot 38 Swampfield West
16829 Jan-10, 1983	"	Dee a. Co., Inc., et al			D + D Construction, Inc.	1591	457	8,250.00	Swampfield West, sec. II Lot 54 Hillier Road Rd.
17578 Jan-18, 1983	"		Lesla F. et al		Ashton, Inc.	1592	280		For mty. du Lem Ch. 1536 pg. 724 Lillian Lot 16 Ashton Butler 79.
17578 Jan-19, 1983	"	Douglas Lee + Lesla F. et al			Ashton, Inc.	1592	280		Lillian Lot 16 Ashton Butler 79 For mty. du Lem Ch. 1536
"	"		Mildred S. et al		" "	1592	280		pg. 718
"	"		Michael F. et al		" "	1592	280		
18020 Jan-24, 1983	"	Arcial E + Irene J.			Ronald E. Phillips, et al	1592	705		For mty. du Lem Ch. 1571 pg. 287 Mod. + Subord. Agreement Ch. 1592 pg. 654
19705 Feb-9, 1983	"	Dee a. Co., Inc., et al			Douglas Co.	1594	269	8,021.85	sec. II Lot 57 Brookfield West
20094 Feb-14, 1983	"	Charles Thomas			Leonard L. Hill	1594	734	15,000.00	Lot 19 Rogers Ave.
20173 Feb-15, 1983	"	Dee a.			W. L. S., Inc.	1594	837	33,000.00	Hill 1 Lindley Ave. East Lynn Lots 31, 32, 33, + 34, Cor. Loundree
20940 Feb-23, 1983	"			et al + Steele	Thomas W. Corner, et al	1595	546	3,500.00	Ph. I Lot 86 Schale Creek
22070 Mar-4, 1983	"		John Mark, et al		J. Harold Gillispie	1596	771	110,877.88	19.8 ac. Golden Strip Freeway
"	"		Mable J., et al		" "	1596	771		



# INDIRECT or MORTGAGEE Index to Real Estate Mortgages — Greenville County, S. C.

REG. U. S. PAT. OFFICE *Chas McColl* County Indexes Since 1888 An Identifying Trade Mark

☞ Open at Proper Tab according to First Letter or Letters of Name and refer to Buff Sub-Index sheet for page reference.


COTT FAMILY NAME INDEX No. 75 © 1949  
MADE BY THE COTT INDEX COMPANY, COLUMBUS, OHIO  
SOLD BY WALKER, EVANS & COGSWELL CO., CHARLESTON, S. C.

(M)

FILE NUMBER	MORTGAGEES	GIVEN NAMES	GIVEN NAMES	GIVEN NAMES	MORTGAGORS	BOOK	PAGE	Amount	BRIEF DESCRIPTION, LOCATION, ETC.
DATE OF RECORD	FAMILY NAMES	ABCDEFGHIJ	IJKLMNO	PQRSTUVWXYZ					( Not Warranted )
22372 May 8, 1983	Smith				Lela J. et al Asketon, S.C.	1597	218		mtg. see R.E.M. Bk. 1536 pg. 724 Release lot 57 Asketon, for
23435 May 17, 1983	"				Lela J. et al Asketon, S.C.	1599	336		Release lot 65 Asketon butts. for mtg. see R.E.M. Bk. 1536 pg. 718
"	"				Melvin A. et al	1599	336		
"	"				Michell J. et al	1599	336		
23509 May 18, 1983	"				Ann J. Ladd	1599	498	9,000 <sup>.00</sup>	
26592 Apr. 13, 1983	"				John Mark et al W. N. Leslie, et al	1601	876	60,000 <sup>.00</sup>	Tract 1 Palmetto Co.
"	"				Mabel Fairbanks et al	1601	876		
28194 April 27, 1983	"				Thom W. Schaubert et al	1604	20	9,200 <sup>.00</sup>	Lot 13 Sandringham Rd. Brandon
29930 May 4, 1983	"				Louis C. Ind. et al Rick A. Setzer, et al	1606	156		see R.E.M. Bk. 1543 pg. 120 Release 2 parcels - for mtg.
30697 May 18, 1983	"				Lela F. et al Asketon, S.C.	1606	999		see R.E.M. Bk. 1536 pg. 724 Release lot 14 Asketon - for mtg.
31506 May 25, 1983	"				L. S. Green, Jr. et al	1608	130		R.E.M. Bk. 1420 pg. 331 Release - 13 acres - for mtg. see
31488 May 25, 1983	"				William E. et al Eugene J. Thompson et al	1608	132		mtg. assigned to William E. Smith + see A. Smith irrevocable trust for mtg. see R.E.M. Bk. 1580 pg. 199 20 mtg. see R.E.M. Bk. 1594 pg. 837
"	"				" " "	1608	132		
31487 May 25, 1983	"				W. L. L. et al	1608	133		mtg. assigned to George H. Ridgeway
32452 June 1, 1983	"				John Henry Melvin Austin	1609	494	5,000 <sup>.00</sup>	Woodside Hills Village Lot 35 Vance St. Sec A
32796 June 3, 1983	"				James D. + Jessie L. Darrell L. Kay, et al	1610	81	6,400 <sup>.00</sup>	see Lot 16 + Pt lot 17 Palmetto

# INDIRECT or MORTGAGEE Index to Real Estate Mortgages — Greenville County, S. C.

REG. U. S. PAT. OFFICE *Chas McCott* County Indexes Since 1888 An Identifying Trade Mark

 Open at Proper Tab according to First Letter or Letters of Name and refer to Buff Sub-Index sheet for page reference.

COTT FAMILY NAME INDEX No. 75 © 1949  
MADE BY THE COTT INDEX COMPANY, COLUMBUS, OHIO  
SOLD BY WALKER, EVANS & COGSWELL CO., CHARLESTON, S.C.

FILE NUMBER DATE OF RECORD	MORTGAGEES FAMILY NAMES	GIVEN NAMES ABCDEFGHIJ	GIVEN NAMES JKLMNO	GIVEN NAMES PQRSTUVWXYZ	MORTGAGORS	BOOK	PAGE	Amount	BRIEF DESCRIPTION, LOCATION, ETC. ( Not Warranted )
33112 June 7, 1983	Smith		Leola F. et al		Asheton, Inc	1610	386		see REM Bk. 1536 pg. 724 Release lot 60 Asheton - for mtg
34517 June 20, 1983	"	C. S. Darby			R. C. Jones	1612	227		see REM Bk. 1570 pg. 332 Subordination Agreement - priority
34908 June 22, 1983	"		Leola F. et al		Asheton, Inc.	1612	687		REM Bk. 1536 pg. 724 Release lot 63 Asheton - for mtg. see
34908 June 22, 1983	"	Douglas Lee &	Leola F. et al		Asheton, Inc.	1612	687		Release lot 63 Asheton - for mtg. see REM Book. 1536 pg. 718
"	"		Mildred A. et al		" "	1612	687		
"	"		Michael K. et al		" "	1612	687		
35001 June 23, 1983	"	Alvin E.			Clark Mann, Inc	1612	830		
34999 June 23, 1983	"			Robert L.	Levy Clark	1612	831		see REM Bk. 1497 pg. 395 Release lot 5 Clark Mann - for mtg. see REM Bk. 1421 pg. 218 Release lot 5 Clark Mann - for mtg.
298 July 1, 1983	"		Leola F. et al		Asheton, Inc.	1614	85		for mtg. see REM Bk. 1536 pg. 724 Release lot 55 Asheton Butler 2p
576 July 6, 1983	"		Leola F. et al		Asheton, Inc.	1614	935		for mtg. see REM Bk. 1536 pg. 724 Release lot 59 Asheton - Butler 2p.
3320 July 29, 1983	"		Lee E.		Cynthia W. Wood	1618	433	12,000	.00 Blks. N. & C. "Highland" Pt. lot 16 Washington Ave.
4213 Aug 4, 1983	"		Lillian et al		Long Management Services Inc.	1614	644	130,000	.00 Mauldin Q. 966 Acres U.S. Hwy. 276
4381 Aug 5, 1983	"		Luther B., Jr.		James Marion Bennett	1614	911	5,000	.00 Norwood Hgts. Lots 14 & 15 Norwood St.
5412 Aug 15, 1983	"		Lillian et al		Long Management Services Inc.	1621	202		Int. of Lillian Smith assigned to William J. Alexander III et al
"	"		"		"	1621	202		for mtg. see REM Bk. 1619 pg. 644
5722 Aug 17, 1983	"		Marie Reaves		Malcolm D. Thurston, Jr.	1621	654	24,000	.00 Lot 47 Keith Dr.

# INDIRECT or MORTGAGEE Index to Real Estate Mortgages — Greenville County, S. C.

Open at Proper Tab according to First Letter or Letters of Name and refer to Buff Sub-Index sheet for page reference.

( 0 )

FILE NUMBER	DATE OF RECORD	MORTGAGEES FAMILY NAMES	GIVEN NAMES ABCDEFGH	GIVEN NAMES IJKLMNO	GIVEN NAMES PQRSTUVWXYZ	MORTGAGORS	BOOK	PAGE	Amount	BRIEF DESCRIPTION, LOCATION, ETC. ( Not Warranted )
	6498 Aug 24, 1983	Smith		Louise C.	Indiv + Is	Rich A. Setzer, et al	1622	729		Intire mty. assigned to First Nat'l Bank of S.C. for mty. see R E M BK 1543 Pg 120
	"	"		"	"	"	1622	729		
	7857 Sep 6, 1983	"			Robert L	Berry Clark	1624	341		for mty. see R E M BK 1421 pg. 218 Release 11.3 am. Dillard's Lanes, etc.
	9144 Sept 19, 1983	"	Alex. Co. Inc.			Alan L. Howard et al	1626	234	5.000 <sup>.00</sup>	Lat 18 Brookfield Whit. Sec 5
	9743 Sept 22, 1983	"	Lee Douglas	Michael F.	et al	Asheton, Inc.	1627	103		Release Lat 15 Asheton for mty. see R E M BK 1536 Pg 718
	"	"		Mildred A.	et al	" "	1627	103		
	"	"		Lesla F.	et al	" "	1627	103		
	10969 Oct 3, 1983	"		Jane D.		Louise J. Ripple	1628	945	28,000 <sup>.00</sup>	Lat State Hwy. # 20
	11640 Oct 7, 1983	"		Myrielle D.		John W. Bennett	1629	815	4,300 <sup>.00</sup>	Int. Lat 23 Ridgewood Ch
	12364 Oct 14, 1983	"		Louise W.		Virginia L. Childress	1630	975	26,500 <sup>.00</sup>	Lat 17 Greenfield sec 3 Dentt Sp.
	12748 Oct 19, 1983	"	Lee Douglas	Michael F.	et al	Asheton, Inc.	1631	293		Release Lat 66 Asheton for mty. see R E M BK 1536 pg. 718
	"	"		Mildred A.	et al	Asheton, Inc.	1631	293		
	"	"		Lesla F.	et al	" "	1631	293		
	12879 Oct 19, 1983	"	H. Hobbs			Joseph D. Jenkins et al	1631	584		for mty. see R E M BK 1320 pg. 812 Release pt. lots 4-9 Whippoorwill
	16207 Nov 17, 1983	"		Joyce R.		Paul J. Melan, et al	1635	946	3,000 <sup>.00</sup>	Lat Poor House Rd. Viewmont

# INDIRECT or MORTGAGEE Index to Real Estate Mortgages — Greenville County, S. C.

( ) Open at Proper Tab according to First Letter or Letters of Name and refer to Buff Sub-Index sheet for page reference.

FILE NUMBER DATE OF RECORD	MORTGAGEES FAMILY NAMES	GIVEN NAMES ABCDEFGHIJ	GIVEN NAMES JKLMNO	GIVEN NAMES PQRSTUVWXYZ	MORTGAGORS	BOOK	PAGE	Amount	BRIEF DESCRIPTION, LOCATION, ETC. ( Not Warranted )
17007 Nov 28, 1983	Smith		L. Bruce, et al		Francis Geis	1637	93	6,795 <sup>31</sup>	Tract (12 to 14 acs) Motor Boat Club Rd.
"	"		Moise D. et al		" "	1637	93		
18973 Dec 4, 1983	"	Alvin E., Jr.			Michael J. Hirsch	1639	736		In mtg. re REM Sh 1538 Pg 323 Release Pt. lot 4 Batewood Ct.
19044 Dec 15, 1983	"		Mildred L		Roger mtr. Baptist Church	1640	232		3 Acres Butler sp.
19107 Dec 15, 1983	"	Jessie M.			M. Brooks Gallagher	1640	275		In mtg. re REM Sh 1543 Pg. 350 mtg. assigned from S. Byrum, Alex. and
21591 Jan 10, 1984	"	David L.			Gary E. DeWachter	1643	388	58,000	1 1/2 "Del Norte Ests" Pt. lot 139 Sutherland Hill
21717 Jan 11, 1984	"	Alvin E.			Clark Manor, Inc.	1643	545		mtg. re REM Sh 1497 Pg 395 Release Lat 28 Clark Manor. In
22793 Jan 23, 1984	"			Robert L	Perry Clark	1644	902		In mtg. re REM Sh 1421 Pg 218 Release Lat. 28 Clark Manor
23069 Jan 25, 1984	"	Frank S.			Lucy Smith Davis	1645	337		et al on In. In mtg. re REM Sh 1473 Pg. 853 mtg. assigned to Sarah Smith & Joe Smith
23069 Jan 25, 1984	"	Frank S.			L. S. Green, Jr. et al	1645	338		mtg. assigned to Sara K. Smith Mae Donald & Mary Ellen L. Johnson Trustees, In mtg. re REM Sh 1420 Pg 331
"	"	"	"		" " " "	1645	338		
23233 Jan 27, 1984	"	Alvin E. Trustee			Jack R. Corpening, et al	1645	576	4,934 <sup>79</sup>	Lat. 21 "Batewood" 84-278 In mtg. re REM Sh 1580 Pg 643 Release Lien from Judgment Roll #
24769 Feb 10, 1984	"			Co., Inc Dillman &	Ralph Sullivan, et al	1647	692		
25386 Feb 17, 1984	"		Mark John et al		F. Harold Dillman	1648	384		Release lat 19 Dillen Creek Ests. Ph. I - In mtg. re REM Sh. 1596 Pg. 777
"	"		Mabel F. et al		"	1648	384		
28779 Mar 20, 1984	"	Herman Bentley			Dale Allen Smith	1652	844	11,986 <sup>15</sup>	Marrow Ests. O'Neal Sp Lat 18 Beechwood Rd.

# INDIRECT or MORTGAGEE Index to Real Estate Mortgages — Greenville County, S. C.

Open at Proper Tab according to First Letter or Letters of Name and refer to Buff Sub-Index sheet for page reference.

( P )

FILE NUMBER DATE OF RECORD	MORTGAGEES FAMILY NAMES	GIVEN NAMES ABCDEFGHIJ	GIVEN NAMES KLMNO	GIVEN NAMES PQRSTUVWXYZ	MORTGAGORS	BOOK	PAGE	Amount	BRIEF DESCRIPTION, LOCATION, ETC. ( Not Warranted )
29617 Mar 26, 1984	Smith	See A.			W. L. S., Inc.	1653	827		Ind. for mtg. du Lem Bl. 1596 pg 837 mtg assigned to Robert F. Ridgeway
29619 Mar 26, 1984	"		John Mark, et al		F. Harold Gillespie	1653	826		Release Lot 3 Biddle Creek Est.
"	"		Mabel F. et al		"	1653	826		Ph. I - for mtg. du Lem Bl. 1596 pg. 791
30784 Apr 3, 1984	"	Arnica M. et al			Whitney Gilbert Barber	1655	486	19,500 <sup>.00</sup>	Lat 12 Snow St.
30778 Apr 3, 1984	"	Turner L.			Lora Fay	1655	536	6,000 <sup>.00</sup>	Lat 76
32030 Apr 13, 1984	"		John Mark et al		F. Harold Gillespie	1657	322		Release Lat 1 Biddle Creek Est. Part for mtg. du Lem Bl. 1596 pg. 771
"	"		Mabel F. et al		"	1657	322		
32510 Apr 19, 1984	"		Louise Cohen, and + Jr.		Rich. A. Setzer et al	1657	826		Lat in mtg. assigned to Louisa Smith et al. + Jr. - for mtg. du LEM Bl. 1543 pg. 120
"	"		"		"	1657	826		In mtg. see REM Bl. 1596 pg 771 Release Lat 2 Biddle Creek Est. Pt. I
32858 Apr 20, 1984	"		John Mark, et al		F. Harold Gillespie	1658	568		Rd. Fairview Tr.
34027 May 1, 1984	"		Louise Reden, et al		Dale E. May	1660	428	42,900 <sup>.78</sup>	Tract 12 + 13 pt. #11 New Ferry
38591 June 6, 1984	"	Donald R. et al			Landra R. Swann	1666	568	31,000 <sup>.00</sup>	Lat 50 Archdale dr Montclair
"	"	Cynthia R. et al			"	1666	568		
39975 June 19, 1984	"	Helen D. +		Richard, Jr.	John W. Trazor et al	1668	340	58,000 <sup>.00</sup>	"Northside Gardens" Lat 16 Bateview Dr.
40991 June 27, 1984	"			Robert L.	Perry Clark	1669	588		Mtg. see REM Bl. 1421, Pg 218 Release Lat 34 Clark Manor. In
40991 June 27, 1984	"			Robert L.	Perry Clark	1669	589		Mtg. see REM Bl. 1421 Pg 218 Release Lat 32 Clark Manor. In

# INDIRECT or MORTGAGEE Index to Real Estate Mortgages — Greenville County, S. C.

( )  
 Open at Proper Tab according to First Letter or Letters of Name and refer to Buff Sub-Index sheet for page reference.

FILE NUMBER DATE OF RECORD	MORTGAGEES FAMILY NAMES	GIVEN NAMES ABCDEFGHIJ	GIVEN NAMES JKLMNOPQ	GIVEN NAMES RSTUVWXYZ	MORTGAGORS	BOOK	PAGE	Amount	BRIEF DESCRIPTION, LOCATION, ETC. ( Not Warranted )
722 July 6, 1984	Smith	Allen Ray et al			Arnold E Mullinax	1671	464	6,000 <sup>00</sup>	Lot also R/W
"	"	Carol Cable et al			" " "	1671	464		
4698 Aug 13, 1984	"		Sandra D.	Thomas J. Etowski		1677	77	12,000 <sup>00</sup>	1 Acre within Rd "Coffinwood Park"
6092 Aug. 24, 1984	"		Joann W. + Phillip Jr	N. Jack King		1678	938	17,000 <sup>00</sup>	Lot 8 Callinwood Lane
6350 Aug 28, 1984	The	Companies, a S.C. Pte.		David J. Sigler et al		1679	228	39,900 <sup>00</sup>	Lot 35 Stone Glen
7965 Sept 11, 1984	"	John Mark et al		J. Harold Gillespie		1681	158		Release. Lot 1 Golden Creek Estate. Pl II In mtg. see REM Sh 1596 Pg 771
"	"	Mabel F. et al		" " "		1681	158		In mtg. see REM Sh 1536 P 724 Release Lot 1 Asheton, Butler Co Mtg. see REM Sh 1555 Pg 204
8057 Sept 12, 1984	"	Leola F. et al		Asheton Inc.		1681	370		Mtg assigned L.E. Anderson, Inc. In 201 mtg. see REM Sh 1555 Pg 204
8548 Sept 17, 1984	"		Susan B.	Church of God of Prophecy <i>at Green</i>		1681	817		Mtg assigned Fleet Finance Inc. Westwood Sec II Austin Tp.
8549 Sept 17, 1984	"		Susan B.	Church of God of Prophecy <i>at Green</i>		1681	818		Westwood Sec II Austin Tp.
8710 Sept 19, 1984	"	Charles H. + Lottie L. et al		Michael W. Cinnamon		1682	238	13,700 <sup>00</sup>	Lot 299, Chryseme Dr.
9055 Sept 21, 1984	"	Milton J.		Richard H Pearl, et al		1682	1682	59,500 <sup>00</sup>	Lot 12 + pt lot 13 In Mtg. see REM Sh 1347 Pg 198
10024 Oct 1, 1984	"	Keith Hane		Kitty F. Griffin		1684	33		Mtg. assigned Vivian Hobbs Smith Mtn. Sp.
12243 Oct 23, 1984	"		Rosie Jean W.	James David Wigan		1686	457	4,500 <sup>00</sup>	Lot Fairley Bdy. Rd. Paris
12809 Oct 29, 1984	"		S. Avery	Susanne Smith Callahan		1687	236	17,700 <sup>00</sup>	Lot 46 Pine Valley Estate Nelle Austin Sp.
14467 Nov 13, 1984	"	Helen D. +	Richard Jr.	Johnnie W. Gray, et al		1689	389	38,500 <sup>00</sup>	Lot 395 Ave. J Westwood,

# INDIRECT or MORTGAGEE Index to Real Estate Mortgages — Greenville County, S. C.

Open at Proper Tab according to First Letter or Letters of Name and refer to Buff Sub-Index sheet for page reference.

( 9 )

FILE NUMBER DATE OF RECORD	MORTGAGEES FAMILY NAMES	GIVEN NAMES ABCDEFGH	GIVEN NAMES IJKLMNO	GIVEN NAMES PQRSTUVWXYZ	MORTGAGORS	BOOK	PAGE	Amount	BRIEF DESCRIPTION, LOCATION, ETC. ( Not Warranted )
14797 Nov. 15, 1984 19490	Smith		Leola J. et al		Asketon, Inc.	1690	64		Mtg. see REM Bk 1536 Pg 724 Release Lot 19 Asketon. For
Dec 31, 1984 20066	"		John Charles		L. D. Hamby	1696	639	55,000 <sup>00</sup>	26.4 Acres O'Neal Sp.
Jan 7, 1985	"		Gail E. et al		Philip H. Bruce et al	1697	414	2,500 <sup>00</sup>	Lot 475 Simpkins Rd. & Shallowford Rd. Sec D Gema Ests.
20878	"		Army D. et al		" " "	1697	414		
Jan 15, 1985	"		John Mark, et al		J. Harold Dillepie	1698	76		Release Lot 18 Golden Creek Estate Ph I. For mtg. see REM Bk 1596 Pg 771
"	"		Mabel J. et al		" " "	1698	76		
21547 Jan 21, 1985	"		John Marks, et al		J. Harold Dillepie	1698	834		Release Lot 4 Golden Creek Estate. For mtg. see REM Bk 1596 Pg 771
"	"		Mabel J. et al		" " "	1698	834		
22167 Jan 28, 1985 23885	"		Charlie C.		Jerry C. Edwards	1699	864	7,700 <sup>00</sup>	O'Neal Sp. 2 acres Gap land rd.
Feb 13, 1985	"		John Mark et al		J. Harold Dillepie	1701	909		Release Lot 10 Golden Est. - Ph. II for mtg. see REM Bk. 1596 Pg. 771
"	"		Mabel J. et al		" "	1701	909		
24116 Feb 15, 1985 24872	"			Robert L.	Perry Clark	1702	226		For mtg. see REM Bk 1421 Pg 218 Mtg. reassigned Robert L. Smith Col. For Mtg. see REM Bk 1682 Pg 238
Feb. 22, 1985 26811	"		Charles H. & Lottie L. et al d/2 Advanced Heating & Air Cond.		Michael W. Cinnamon et al	1703	15		Mtg. assigned Security Pacific Finance Western Line
Mar 11, 1985 28125	"			Steve	George M. Lantz Jr. a joint venture	1705	426	2,773 <sup>00</sup>	Lot 667 Larchwood Dr. Sec VI
Mar 25, 1985 28126	"		Irene J. et al		Woodruff Pool Land Co.	1707	194	496,499 <sup>00</sup>	10.98 Acres Woodruff Road
Mar 25, 1985	"		Irene J. et al		Woodruff Pool Land Co.	1707	197	255,950 <sup>00</sup>	5.91 Acres Woodruff Road

# INDIRECT or MORTGAGEE Index to Real Estate Mortgages — Greenville County, S. C.


Open at Proper Tab according to First Letter or Letters of Name and refer to Buff Sub-Index sheet for page reference.

FILE NUMBER DATE OF RECORD	MORTGAGEES FAMILY NAMES	GIVEN NAMES ABCDEFGHIJ	GIVEN NAMES JKLMNOPQ	GIVEN NAMES RSTUVWXYZ	MORTGAGORS	BOOK	PAGE	Amount	BRIEF DESCRIPTION, LOCATION, ETC. ( Not Warranted )
28842 Mar 29, 1985	Smith	Ben W. et al			John H. Hawkins, et al	1708	114	16,000 <sup>.02</sup>	Lot 201 Sixth Ave. Sec 5 Village Homes S.W. Mfg. Co.
" 28990 Apr 1, 1985	"	Betty H. et al			" " "	1708	114	"	Hills 10
29375 Apr 2, 1985	"	Brook, Jr. et al			Emmett J. Snyder et al	1708	405	8,800	Lot 70 Hunt Bridge Rd. Western
"	"	John Mark et al			J. Harold Gillespie	1708	967		Release lot 2 Belden Creek Estate Ph II 3rd mtg see REM Bk 1586 Pg 771
"	"	Mabel J. et al			" " "	1708	967		
29375 Apr 2, 1985	"	John Mark et al			J. Harold Gillespie	1708	969		Release Lots 12 thru 18 Belden Creek Estate Ph II 3rd mtg see REM Bk 1596 Pg 771
"	"	Mabel J. et al			" " "	1708	969		
31170 Apr 17, 1985	"	Clarence L. Ind.			C. Ronald Smith et al	1711	192	42,000 <sup>.00</sup>	Lot 647 Westernwood Sec. VI, S. 1st 3rd mtg. see REM Bk 1421 Pg 218
32071 Apr 25, 1985	"			Robert L.	Perry Clark	1712	305		Release Lot 30 Clark Manor
32741 Apr 30, 1985	"	John Mark, et al			J. Harold Gillespie	1713	317		Release Lots 6 & 8 Belden Creek Estate Ph II 3rd mtg see REM Bk 1596 Pg 771
"	"	Mabel J. et al			J. Harold Gillespie et al	1713	317		Cleveland Sp.
33476 May 6, 1985	"	Grace V. & J. Kenneth			Marvin E. Smith	1714	332	18,443 <sup>.70</sup>	Lot 2 Table Rock Rd. Houses SW for Mfg Co.
33722 May 8, 1985	"	Betty H.			Rudolph V. Wiley, Jr. et al	1714	664	17,000 <sup>.00</sup>	Lot 65 2nd Ave. Village East Lynne
35745 May 24, 1985	"	Arthur D.			Charles R. Gantreux	1717	5	15,000 <sup>.00</sup>	lots 26 & 27 Lowndes Hill Rd
36513 May 31, 1985	"	Charles Perry et al			David L. Katchick et al	1718	1	5,400 <sup>.00</sup>	3.0 acs. Keeler Bldg Rd.
"	"	Catherine D. et al			" " "	1718	1		



# INDIRECT or MORTGAGEE Index to Real Estate Mortgages — Greenville County, S. C.

REG. U. S. PAT. OFFICE *Chas McCott* County Indexes Since 1888  
An Identifying Trade Mark

 Open at Proper Tab according to First Letter or Letters of Name and refer to Buff Sub-Index sheet for page reference.

COTT FAMILY NAME INDEX No. 75 © 1949  
MADE BY THE COTT INDEX COMPANY, COLUMBUS, OHIO  
SOLD BY WALKER, EVANS & COGSWELL CO., CHARLESTON, S.C.

(K)

FILE NUMBER DATE OF RECORD	MORTGAGEES FAMILY NAMES	GIVEN NAMES ABCDEFGHIJ	GIVEN NAMES KLMNO	GIVEN NAMES PQRSTUVWXYZ	MORTGAGORS	BOOK	PAGE	Amount	BRIEF DESCRIPTION, LOCATION, ETC. ( Not Warranted )
37021 June 4, 1985	Smith			etal Robert	Fair Association Greenville County Progressives	1718	757	.00 1,150	School Lot 13.26 acs. Reedy Fork
38037 June 13, 1985	"	Douglas Lee +	Leola F. etal		Southside Baptist Church	1719	968		Subordination Agreement - In mtg see REM Book 1536 pg. 736 + St. 1536 pg. 730 & Book 1714 pg. 871
"	"		Mildred A. etal		"	1719	968		
"	"		Michael J. etal		"	1719	968		
38920 June 21, 1985	"			etal Rennie J.	Robert L. Ream, J. etal	1721	530	8,000	Christ Spg. 29. Lot 4 1/2 acs. Lot 5 Buncombe Co.
39623 June 21, 1985	"			John Mark etal	J. Harold Gillespie	1722	342		Release Lot 7 Hilder Creek Estate. Ph I In mtg see REM Bk 1596 pg 771
"	"			Mabel J. etal	" " "	1722	342		
39623 June 21, 1985	"			John Mark etal	J. Harold Gillespie	1722	343		Release Lot 7 Hilder Creek Estate Ph I In mtg see REM Bk 1596 pg 771
"	"			Mable J. etal	" " "	1722	343		
764 July 5, 1985	"	Hattie Mildred L. etal			J. E. Barnett, md etal	1723	991	93,910	Rest. Less Ph. 72 acs. Marietta Rd Traveler
2186 July 19, 1985	"	Betty N.			Joyce E. Eastman	1725	980	20,000	Sec 4 Lot 311 Along with Bramble Plant
4190 Aug 5, 1985	"			John Mark etal	J. Harold Gillespie	1728	577		Release Lot 7 Hilder Creek Estate. Ph II In mtg see REM Bk 1596 pg 771
"	"			Mabel J. etal	" " "	1728	577		
6251 Aug 22, 1985	"		Leola J.		Ashton, Inc.	1731	458		Release Lot 15 Sec. I Ashton In mtg see REM Bk 1536 pg 718
"	"	Lee Douglas &	Mildred A. etal		" "	1731	458		
"	"		Michael J. etal		" "	1731	458		

# INDIRECT or MORTGAGEE Index to Real Estate Mortgages — Greenville County, S. C.

REG. U. S. PAT. OFFICE *Chas. McCotts* County Indexes Since 1888  
An Identifying Trade Mark

Open at Proper Tab according to First Letter or Letters of Name and refer to Buff Sub-Index sheet for page reference.

COTT FAMILY NAME INDEX No. 75 © 1949  
MADE BY THE COTT INDEX COMPANY, COLUMBUS, OHIO  
SOLD BY WALKER, EVANS & COGSWELL CO., CHARLESTON, S. C.

FILE NUMBER DATE OF RECORD	MORTGAGEES FAMILY NAMES	GIVEN NAMES ABCDEFGH	GIVEN NAMES IJKLMNO	GIVEN NAMES PQRSTUVWXYZ	MORTGAGORS	BOOK	PAGE	Amount	BRIEF DESCRIPTION, LOCATION, ETC. ( Not Warranted )
6868 Aug 29, 1945	Smith			John Mark et al	J. Harold Gillispie	1732	281		Release Lots 8 & 9 Golden Creek Estate Ph. V. J. J. mtg. see R.E.M. Ch. 1596 Pg 771
"	"			Mabel J. et al	" " "	1732	287		
9006 Sep 13, 1945	"			↓ <sup>Dr.</sup> Steub Bldg David M. Schwartz et al		1735	274	10,000	1.98 Acres Bessie Rd. Grove Sp.
9135 Sept 16, 1945	"			Ralph	Orris Smith, et al	1735	695	35,000	
9408 Sept 17, 1945	"			John Mark, et al	J. Harold Gillispie	1735	838		Release Lot 11 Golden Creek Estate Ph. V. J. J. mtg. see R.E.M. Ch. 1596 Pg 771
"	"			Mabel J. et al	" " "	1735	838		
12126 Oct 11, 1945	"			Nancy J.	Walter L. Harper et al	1740	602	11,500	1.98 Acres Bessie Rd. Grove Sp.
12937 Oct 15, 1945	"			+ <sup>Mc.</sup> Steub Bldg	C. L. C. of Greenville, Mc.	1741	222	22,000	1 acre
12937 Oct 15, 1945	"			+ <sup>Mc.</sup> Steub Bldg	Charles Marion Rose et al	1741	224	24,500	1 acre
13921 Oct 22, 1945	"	Companies, a S. C. Pts.			Donald D. Smith et al	1742	537	5,000	Lot 20 Bushfield West Sec 2
14720 Oct 29, 1945	"	Clara B.			Roy E. Sanders, et al	1743	451	37,000	Lot Grove Sp.
15375 Nov 1, 1945	"			Thomas A. B.	Donald D. Smith et al	1744	755	25,287	Lot 50 behind Dr. Montclair
16037 Nov 2, 1945	"	Companies, a S. C. Pts.			Laura L. Kay, et al	1745	557	6,500	Lot 20 Bushfield West Sec 2
16316 Nov 26, 1945	Smith	Ann E.			Paul W. Smith, Jr. et al	1746	257	20,000	Subordination Agree. for Mtg. see R.E.M. Ch. 1608 Pg 340 & 1739 Pg 236
18377 Dec 9, 1945	"	Helen D.		+ Richard J.	John W. Frazer, et al	1748	335		Windsor Park Sec 1
	"	Charles E.			Jimmy L. Stephens	1750	80	10,000	Lot 104 Pt Lot 9 Stonehenge St.

# INDIRECT or MORTGAGEE Index to Real Estate Mortgages — Greenville County, S. C.

REG. U. S. PAT. OFFICE *Chas McCorkle* County Indexes Since 1888 An Identifying Trade Mark

Open at Proper Tab according to First Letter or Letters of Name and refer to Buff Sub-Index sheet for page reference.

COTT FAMILY NAME INDEX No. 75 © 1949  
MADE BY THE COTT INDEX COMPANY, COLUMBUS, OHIO  
SOLD BY WALKER, EVANS & COGSWELL CO., CHARLESTON, S.C.

4

FILE NUMBER	MORTGAGEES FAMILY NAMES	GIVEN NAMES ABCDEFGHIJ	GIVEN NAMES KLMNOP	GIVEN NAMES QRSTUVWXYZ	MORTGAGORS	BOOK	PAGE	Amount	BRIEF DESCRIPTION, LOCATION, ETC. ( Not Warranted )
21817 Dec. 31, 1985	Smith		Lamar, et al		Furman Thomas <sup>et al</sup>	1754	260	10,000	1/2 acre White Horse Rd. Rt. 47
			Mazel C. et al			1754	260		
23470 Jan 15, 1986	"	Herbert Otto			William W. Walker	1756	812	8,250	Lot 2 C - 1 Acre S.C. Hwy 11
26676 Jul 12, 1986	"	Francis M. et al			Rayce A. Clardy	1760	848	60,800	7 lots Weldon Street lots 9 & 10 Fair St. also
30000 Mar 13, 1986	"		Diane Farmer, et al	Sharon	Cecily S. Rice	1765	109	14,400	Lot 1 Welcome Rd.
21937 Mar 31, 1986	"		<sup>m</sup> <sup>m.</sup> Hesterline Jane		Ronald A. Vines <sup>et al</sup>	1767	641	3,000	Lot 25 Coleman Hgts Westminster.
32473 Apr 3, 1986	"	Charles H. & Lottie L.			Donald M. Vance et al	1768	567	64,000	Lot 63 Downing Place Sec. I with Village in 4
32629 Apr 4, 1986	"		<sup>a/k/a</sup> Sandra B. Dowl	Sandra B.	Stanley W. Turner <sup>et al</sup>	1768	814	29,000	Lot 35 Smythe St. Duncan
32567 Apr 4, 1986	"			Samuel Leroy	Clowny G. Brown et al	1768	824	64,900	Lots 61 & 62 Eastdale maudlin
34869 Apr 24, 1986	"		Maale J.		Donald J. Christopher <sup>et al</sup>	1771	875	6,000	Lot 13 Canterbury Hills Sec II REMBk. 1576 Pg 89
35089 Apr 25, 1986	"	Blanch M. & John W.			Milford D. Kelly	1771	984		Release 3.98 acres for mtg, see 269 acres Murrell, Rn.
37981 May 16, 1986	"				Robert L. M & S. Chemicals Inc.	1776	628	500,000	Tract A Woods Lake Rd. also
37983 May 16, 1986	"				Robert L. Virgil L. Clark, et al	1776	631	500,000	3 Parcels see REM BK 1421 pg 218
40369 June 3, 1986	"				Robert L. Perry Clark	1780	337		Release Lot 29 Clark Manor for mtg. 29 43 for mtg see REM BK 1705 Pg #26
43325 June 24, 1986	"		d/bk Advanced Heating & air conditioning	Steve	George M. Limbo Jr. <sup>et al</sup>	1780	968		Release lien from judgment Roll # 86 - St. Dren
43564 June 26, 1986	"	Grace V.			L. B. Burnett et al	1785	360	27,500	Lot 10, 11 + Pt Lot 9, M&K issue

# INDIRECT or MORTGAGEE Index to Real Estate Mortgages — Greenville County, S. C.

REG. U. S. PAT. OFFICE *Chas McCott* County Indexes Since 1888  
An Identifying Trade Mark


Open at Proper Tab according to First Letter or Letters of Name and refer to Buff Sub-Index sheet for page reference.

COTT FAMILY NAME INDEX No. 75 © 1949  
MADE BY THE COTT INDEX COMPANY, COLUMBUS, OHIO  
SOLD BY WALKER, EVANS & COGSWELL CO., CHARLESTON, S.C.

FILE NUMBER DATE OF RECORD	MORTGAGEES FAMILY NAMES	GIVEN NAMES ABCDEFGHIJ	GIVEN NAMES JKLMNO	GIVEN NAMES PQRSTUVWXYZ	MORTGAGORS	BOOK	PAGE	Amount	BRIEF DESCRIPTION, LOCATION, ETC. ( Not Warranted )
43898 June 30, 1986	Smith		Juliet Wood		Charles A. Carter <i>et al</i>	1786	104	52,500	Tract B, M Kinney Rd. on Cambridge Park
350 July 2, 1986	"	Anna L.			Preston B. Baker. <i>et al</i>	1786	812	60,000	Lot 31, Denwood Court pg. 844 + App Bk. 1790 pg. 235
9730 July 15, 1986	"	Herman Bentley			Wm. Allen Smith	1790	258		Subordination, for mtg. see App Bk 1652
3661 July 25, 1986	"	Douglas <sup>Le</sup> & Leola F.			Louthside Baptist Church <sup>2m</sup>	1791	831		Subordination - for mtg. see App Bk 1536 pg. 730 + App 1536 pg. 730
	"		Mildred A. <i>et al</i>		"	1791	831		
	"		Michael F. <i>et al</i>		"	1791	831		
6713 Aug 15, 1986	"			James C.	Thomas J. Etowski	1796	29		Subordination, for mtg. see App Bk 1421 pg. 218
7280 Aug 20, 1986	"			Robert H.	Larry Clark	1796	637		Release, Lot 25 Clark Manor, for mtg. + Spruce St Woodville Mtg.
9255 Sept 3, 1986	"		Katherine B.		Raymond H. Dinwood <i>et al</i>	1799	820	20,500	P.E. Lot 10411 Cor. Mc Daniel St
10212 Sept 10, 1986	"	Bayce			Alfred Elliott Taylor	1800	995		Smith individually for mtg. see App Bk 1444 pg. 63 Mtg assigned to Gustave Newton
11073 Sept 16, 1986	"		Marion L.		William B. Kelly <i>et al</i>	1802	118	16,650	9.99 Acre Shelton Rd. Bates Sp.
11344 Sept 18, 1986	"	Rory E.	Katherine <sup>et al</sup>		Delma L. Bradshaw <i>et al</i>	1802	438	4,640	Lot 28 Rowell on North Hill
12736 Sept 22, 1986	"		Harold B. <i>et al</i>		Wayle Harris <i>et al</i>	1804	94	7,500	Lot 10 Whitney St
	"		Edith <i>et al</i>		"	1804	94		
13433 Oct 2, 1986	Smith (own)		David		Gerald Yearwood <i>et al</i>	1805	913	2,580	1 acre

# REVERSE or MORTGAGEE Index to Real Estate Mortgages — Greenville County, S. C.

REG. U. S. PAT OFFICE *Chas McCott* County Indexes Since 1888  
An Identifying Trade Mark

 Open at Proper Tab according to First Letter or Letters of Name and refer to Buff Sub-Index sheet for page reference.

COTT FAMILY NAME INDEX No. 75 © 1949  
MADE BY THE COTT INDEX COMPANY, COLUMBUS, OHIO  
SOLD BY PHOTO COPY SUPPLY, MAULDIN, S. C.

( )

FILE NUMBER DATE OF RECORD	MORTGAGEES FAMILY NAMES	GIVEN NAMES ABCDEFGH	GIVEN NAMES IJKLMNO	GIVEN NAMES PQRSTUVWXYZ	MORTGAGORS	BOOK	PAGE	Amount	BRIEF DESCRIPTION, LOCATION, ETC. ( Not Warranted )
13231 Oct 3, 1986	Smith		James D.		Frank W. Pruitt	1806	274		Release Lien by Judgment Roll
"	"		"		"	1806	274		# 86-4795 - for this - see Rem Bk. 1558 pg. 99 Bk. 1558 pg. 102
"	"		"		"	1806	274		Bk. 1558 pg. 97 Bk. 1558 pg. 101
"	"		"		"	1806	274		Bk. 1558 pg. 103 Bk. 1558 pg. 109
"	"		"		"	1806	274		Bk. 1558 pg. 113 Bk. 1558 pg. 95
14250 Oct 7, 1986	"		Marion L.		William B. Kelly, et al	1806	878		for Orig. Rem Bk. 1802 pg. 18 Conditional Assignment of Mtg to Bank of Dramden Bank
"	"		"		"	1806	878		
19165 Nov 11, 1986	"		Louise D.		John L. Gantl <sup>et al</sup>	1814	695	11,684	Mts also personal property Lots 1, 2 & 3 East New Kolando
19925 Nov. 14, 1986	"		"	Robert L.	Perry Clark	1815	458		see Rem Bk. 1421 pg. 218 Release lot 17 Clark Mans. for mtg.
20092 Nov 17, 1986	"		Maysie C. <sup>et al</sup>		William L. Willis	1815	825	67,200	5.40 acres Fairview Sp.
20974 Nov 21, 1986	"		Furman L.		Sidney C. Redding	1817	171	9,500	Lot 5 Bishop St.
21631 Nov 26, 1986	"		B. Frank <sup>et al</sup> + Jerry C.		Kathryn B. Johnson	1818	535	40,000	pt tract 1 Stanton Bidge Rd.
"	"		George S. <sup>et al</sup>		"	1818	535		
24777 Dec 12, 1986	"		"	Robert L.	Perry Clark	1821	754		see Rem Bk. 1421 pg. 218 Release lot 22 Clark mans. for mtg.
24774 Dec 12, 1986	"		Clara B.		William E. Sanders, et al	1821	921		Int. in mtg. assigned to Frances B Smith et al. - for mtg. see Rem Bk. 1743 pg. 851
"	"		"		"	1821	921		
"	"		George S. (only)						

# REVERSE or MORTGAGEE Index to Real Estate Mortgages — Greenville County, S. C.

REG. U. S. PAT. OFFICE *Chas McCott* County Indexes Since 1888 An Identifying Trade Mark


Open at Proper Tab according to First Letter or Letters of Name and refer to Buff Sub-Index sheet for page reference.

COTT FAMILY NAME INDEX No. 75 © 1949  
MADE BY THE COTT INDEX COMPANY, COLUMBUS, OHIO  
SOLD BY PHOTO COPY SUPPLY, MAULDIN, S. C.

FILE NUMBER DATE OF RECORD	MORTGAGEES FAMILY NAMES	GIVEN NAMES ABCDEFGHIJ	GIVEN NAMES JKLMNO	GIVEN NAMES PQRSTUWXYZ	MORTGAGORS	BOOK	PAGE	Amount	BRIEF DESCRIPTION, LOCATION, ETC. ( Not Warranted )
25687 Dec 18, 1986	Smith	<i>et al</i> George W. Jr			<i>et al</i> Shun Hawkins	1822	997	4,100	Lots 27+28 Nimity St Piedmont Ests. Paris Mt Jr
"	"	<i>et al</i> Dorothy M.			" "	1822	997		
28755 Jan 8, 1987	"		J. B.		Evelyn S. Turner	1828	189	30,000	Hgts Lot 65 Corrine Dr University In mtg see Rem Bk. 1776 pg. 631
33011 Feb 11, 1987	"			Robert L.	Virgil L. Clark, <i>et al</i>	1835	998		Release Lot 2 Chanticleer Dr II Also see mtg see Rem Bk 1721 pg 530.
33080 Feb 12, 1987	"			Ronnie J.	Robert L. Reem, Jr <i>et al</i>	1836	411		Ant in mtg page 3 Cameron Enterprise
35603 Mar 3, 1987	"		Milton J.		Ronald R. Mason <i>et al</i>	1840	923	62,800	Lot 15 + pt. lot 16
35592 Mar 3, 1987	"		Milton J.		Ronald R. Mason <i>et al</i>	1840	945	7,500	Lot 15 + pt. lot 16
36889 Mar 6, 1987	"		J. W.		Calvin Kelley Real Estate <i>et al</i>	1842	627	64,000	Lot M Sec 1 W. St.
39589 Mar 24, 1987	"			Robert L.	Perry Clark	1846	613		In mtg see Rem Bk 1421 pg. 218 Release lot 8 Clark Mesa
42498 Apr 8, 1987	"			Robert L.	Perry Clark	1850	977		In mtg see Rem Bk 1421 pg. 218 Release pt lot 36 Clark Mesa
42644 Apr 9, 1987	"	Dorothy S.	Malcolm F.		R. D. Garrett	1851	152	38,000	University Hgts Lot 123 Buena Vista St
44166 Apr 16, 1987	"			Robert L.	W. H. Alfred, <i>et al</i>	1853	180	15,000	Lot 3 Durin Ceul Court
45565 Apr 24, 1987	"		Larry James		Alexander D. Clarke	1855	397	36,000	46.68 acres
46077 Apr 28, 1987	"		John B.		<i>et al</i> James E. Wells	1856	207	77,600	Lot 159 Poinsettia
47406 May 5, 1987	"			<i>et al</i> Dillman	John L. Shuler	1858	117	55,699	1.8 acre
47978 May 7, 1987	"		Noah L.		<i>et al</i> alpha Adams Auto Parts Rodney Adams, <i>et al</i>	1858	791	70,000	Lots
"	"		Louise D.		" "	1858	791		
27944 Jan 2, 1987	"		Francis M.	<i>et al</i>	Emergreen Properties	1826	917	182,992	Tract 6 - 120.13 Ac. also part Tract 5

# REVERSE or MORTGAGEE Index to Real Estate Mortgages — Greenville County, S. C.

REG. U. S. PAT. OFFICE *Chas McCott* County Indexes Since 1868 An Identifying Trade Mark

 Open at Proper Tab according to First Letter or Letters of Name and refer to Buff Sub-Index sheet for page reference.


COTT FAMILY NAME INDEX No. 75 © 1949  
MADE BY THE COTT INDEX COMPANY, COLUMBUS, OHIO  
SOLD BY PHOTO COPY SUPPLY, MAULDIN, S. C.

( )

FILE NUMBER DATE OF RECORD	MORTGAGEES FAMILY NAMES	GIVEN NAMES ABCDEFGHIJ	GIVEN NAMES KLMNO	GIVEN NAMES PQRSTUVWXYZ	MORTGAGORS	BOOK	PAGE	Amount	BRIEF DESCRIPTION, LOCATION, ETC. ( Not Warranted )
49400 May 14, 1987	Smith	Betty			David Wayne Sample <sup>etal</sup>	1860	769	19,000	Home. Lot 194 Pae Mfg Village P&M Bk 1721 P. 530 & Bk 1859 P. 325
49418 May 14, 1987	"	"		Ronnie J. <sup>etal</sup>	Robert L. Reams Jr. <sup>etal</sup>	1860	771		Subordination of mts for mts on
51184 May 22, 1987	"	D. Kenneth <sup>etal</sup>		Susan J. <sup>etal</sup>	Ernest R. James	1863	155	51,500	Lot Grove Sp. less pt
"	"	Francis B. <sup>etal</sup>		"	"	1863	155		
51614 May 26, 1987	"			Dr. William H.	John L. Shuler	1863	587		For mts on Bk. 1858 P. 117 mts assigned RHT mts. Service by.
55983 June 17, 1987	"	Betty H.			David Wayne Samples <sup>etal</sup>	1869	412	19,000	J. W. Pae Mfg. Co. Sec. 1 Lot 194, Village Homes
1715 July 9, 1987	"		Julie S. +	W. Lindsay Dr.	Roger D. Stevens <sup>etal</sup>	1875	385	3,500	Lot 20 West Tallulah Drive 87-2678
1582 July 9, 1987	"			J.C. Company	Pickwick Pharmacy, Inc.	✓	✓	✓	Listees - 3206 Augusta Rd.
3602 July 21, 1987	"	C. J. S.			William C. Smith	1877	579	20,000	Lot Water St. Fairview Sp Mts for mts see Bk 1459 P. 423
7913 Aug 13, 1987	"	Augustus W. + Mary Noble Perrin			Peter J. Asky <sup>etal</sup>	1882	812		interest assigned to Tucker M.
8059 Aug 14, 1987	He	Company of Small Inc			Rosa P. Schlabe <sup>etal</sup>	1882	968	12,575	Lot 27 Silanok of Sub-A
9253 Aug 21, 1987	"	Ben W. <sup>etal</sup>			John H. Newkirk <sup>etal</sup>	1884	479		Assumption Agreement - for mts. see R&M Bk 1708 P. 114
"	"	Betty H. <sup>etal</sup>			"	1884	479		
10243 Aug 27, 1987	"	Charles Wady <sup>etal</sup>			Carl L. Putnam	1885	477	20,000	Temp pt 90.12 West Oakham Sp.
15958 Oct 1, 1987	"	Carl <sup>etal</sup>			John James West <sup>etal</sup>	1892	559		Int of Eleanor Pearl Smith assigned to Carl Smith - for mts.
"	"	Eleanor Pearl <sup>etal</sup>			"	1892	559		see R&M Bk 1556 P. 548

# REVERSE or MORTGAGEE Index to Real Estate Mortgages — Greenville County, S. C.

REG. U. S. PAT. OFFICE *Chas McCott* County Indexes Since 1888 An Identifying Trade Mark

 Open at Proper Tab according to First Letter or Letters of Name and refer to Buff Sub-Index sheet for page reference.

COTT FAMILY NAME INDEX No. 75 © 1949  
MADE BY THE COTT INDEX COMPANY, COLUMBUS, OHIO  
SOLD BY PHOTO COPY SUPPLY, MAULDIN, S. C.

FILE NUMBER DATE OF RECORD	MORTGAGEES FAMILY NAMES	GIVEN NAMES ABCDEFGHIJ	GIVEN NAMES JKLMNO	GIVEN NAMES PQRSTUVWXYZ	MORTGAGORS	BOOK	PAGE	Amount	BRIEF DESCRIPTION, LOCATION, ETC. ( Not Warranted )
18207 Oct 16, 1987	Smith	Curtis R.	Arma E.		Daniel L. <sup>et al</sup> <i>Keisop</i>	1895	115	50,000 <sup>00</sup>	Lot 2 Leonidas Ave
27204 Dec 10, 1987	"	Francis M.	<sup>et al</sup>		<sup>a S.C. gen Pts.</sup> <i>Emergreen Properties</i>	1904	804		For mty. see Rem. Bk. 1826 pg 917 Release 10 lots Fox Hollow Farm Sec 1-4
27939 Dec 16, 1987	"			W. B.	John S. <sup>a S.C. gen Pts.</sup> <i>McClure</i>	1905	710	9,200 <sup>00</sup>	Lot 1 Washington Ave
32508 Jan 22, 1988	"	Francis M.	<sup>et al</sup>		<i>Emergreen Properties</i>	1911	507		For mty. see Rem. Bk. 1826 pg 917 Release lot 18 Fox Hollow Farm. sec III
33200 Jan 28, 1988	"	D. Harold			James L. <i>Brown, Jr.</i>	1912	254	22,000 <sup>00</sup>	Lot 4 Hwy #14
36276 Feb 22, 1988	"	D. F.		Pauline H.	Thomas N. <sup>et al</sup> <i>Ridley</i>	1915	752	20,000 <sup>00</sup>	Chick Spring Sp. Lot 20 Estate of Vance Edward
37816 Mar 2, 1988	"		James D.		Calvin Kelley <sup>et al</sup> <i>Real Estate</i>	1917	549	50,000 <sup>00</sup>	see mty. sec. D. Street Lot 17 sec 17 Valley Home, 7W
38208 Mar 4, 1988	"	Francis M.	<sup>et al</sup>		<sup>a S.C. Pts.</sup> <i>Emergreen Properties</i>	1918	35		For mty. see Rem. Bk. 1826 pg 917 Release lot 23 Fox Hollow Farm Sec 3
40125 Mar 18, 1988	"			W. Dennis	Mike <i>Davis, et al</i>	1920	202	30,000 <sup>00</sup>	Lot 4 Rayne Dr. near Pine Street 2p
41296 Mar 28, 1988	"				Daniel <i>Lepton et al</i>	1921	634		For mty. see Rem. Bk. 1563 pg 312 Release lien from judgment roll 88-866
42292 Mar 31, 1988	"		Nancy J.		Winnie <sup>et al</sup> <i>Smith Jr.</i>	1922	806	10,500 <sup>00</sup>	Release De Lot 10 Fairfield acres sec II
44164 April 13, 1988	"		Michael A.		Mark A. <sup>et al</sup> <i>Barton</i>	1925	70	4,000 <sup>00</sup>	Lot 25 = 4.71 acres Lakewood
"	"		Margaret M.		"	1925	70		Acres - Cody Ln
48996 May 11, 1988	"				<sup>a S.C. gen Pts.</sup> <i>Emergreen Properties</i>	1931	567		Lot 4. For mty. see Rem. Bk. 1826 pg 917 Release lot 29 Fox Hollow Farm
48997 May 11, 1988	"				<sup>a S.C. gen Pts.</sup> <i>Emergreen Properties</i>	1931	569		Sec 3. For mty. see Rem. Bk. 1826 pg 917 Release lot 22 Fox Hollow Farms
54164 Jun 7, 1988	"			Yvonne C.	<sup>et al</sup> <i>Paul M. Youse</i>	1937	836	43,900 <sup>00</sup>	Also rights Lot 12, Weston St. Fountain Dr



# REVERSE or MORTGAGEE Index to Real Estate Mortgages — Greenville County, S. C.

REG. U. S. PAT. OFFICE *Chas. McCatt* County Indexes Since 1888 An Identifying Trade Mark

☞ Open at Proper Tab according to First Letter or Letters of Name and refer to Buff Sub-Index sheet for page reference.


COTT FAMILY NAME INDEX No. 75 © 1949  
MADE BY THE COTT INDEX COMPANY, COLUMBUS, OHIO  
SOLD BY PHOTO COPY SUPPLY, MAULDIN, S. C.

( )

FILE NUMBER DATE OF RECORD	MORTGAGEES FAMILY NAMES	GIVEN NAMES ABCDEFGHIJ	GIVEN NAMES KLMNO	GIVEN NAMES PQRSTUVWXYZ	MORTGAGORS	BOOK	PAGE	Amount	BRIEF DESCRIPTION, LOCATION, ETC. ( Not Warranted )
124 July 1, 1988 2407	Smith				Robert L. M + S. Chemicals. Inc.	1943	989		1776 pg 628 + Bk 1943 pg 986 Subordination for mtg see Bk Court for mtg see Rem Bk 1421 pg 212
July 14, 1988 5374	"				Robert L. Perry Clark	1946	723		Release Lot 36 = 1.31 acres forest
Aug 1, 1988 5935	"				Wimberly Brent A. Ostenduff <sup>etal</sup>	1950	579	21,417	Lot Bennett Bridge Rd
Aug 2, 1988	"	Francis M.			Evergreen Properties	1951	366		Release Lots 32, 30 + 19
"	"	"			" "	1951	366		Lot Hollow Farms. For mtg see Bk 1826 pg 917
5934 Aug 2, 1988	"	Francis M.			Evergreen Properties	1951	368		Release Lot 27 Fox Hollow Farms. For mtg see Bk 1826
"	"	"			" "	1951	368		pg 917
5936 Aug 2, 1988	"	Francis M.			Evergreen Properties	1951	370		Release Lot 17 Fox Hollow Farms. For mtg see Bk 1826
"	"	"			" "	1951	370		pg 917
11229 Aug 31, 1988 11570	"	Helen S.			Alfred B. Smith	1957	746	100,000	Lot 1 + pt Lot 2 Super Hwy 29
Sept. 1, 1988 12111	"			Michael A.	Robert L. Michael A. Drammell <sup>etal</sup>	1958	216	46,000	Lot 3 Hicks Rd. 2.C. Heights
Sept. 6, 1988	"	Francis M.			Evergreen Properties	1958	866		Release Lot 33 Fox Hollow Farms Dec 3 For mtg see Bk 1826 pg. 917
"	"	"			" "	1958	866		
13494 Sept 14, 1988 14840	"			Thomas Jacqueline	Harold A. Cheek, et al	1960	569	16,971	Lot Anderson St.
Sept 22, 1988	"	Betty A.			Rudolph V. Wiley Jr. <sup>etal</sup>	1961	959		Release of lien from Judgment Roll #88-4976 For mtg see Bk 1714 pg 664
"	"	"			" "	1961	959		

# REVERSE or MORTGAGEE Index to Real Estate Mortgages — Greenville County, S. C.

REG. U. S. PAT. OFFICE *Chas McCott* County Indexes Since 1888 An Identifying Trade Mark

 Open at Proper Tab according to First Letter or Letters of Name and refer to Buff Sub-Index sheet for page reference.

COTT FAMILY NAME INDEX No. 75 © 1949  
MADE BY THE COTT INDEX COMPANY, COLUMBUS, OHIO  
SOLD BY PHOTO COPY SUPPLY, MAULDIN, S. C.

FILE NUMBER DATE OF RECORD	MORTGAGEES FAMILY NAMES	GIVEN NAMES ABCDEFGHIJ	GIVEN NAMES JKLMNOPQ	GIVEN NAMES RSTUVWXYZ	MORTGAGORS	BOOK	PAGE	Amount	BRIEF DESCRIPTION, LOCATION, ETC. ( Not Warranted )
17007 Oct 4, 1988 19547	Smith	Francis B.		J. and Marion Davis	Linda B. Holcombe	1964	823	.00 63,500	25 Paris mtn Jp. Lot Bouchillon + U.S. Hwy
Oct 19, 1988 19923	"			Marie Reaver	Darryl S. Walbert et al	1967	652	.00 47,000	lt Thackerston St Ft Inn East Circle Ave.
Oct 21, 1988 23719	"				State Street Partners, Inc.	1968	18	.00 50,688	5.76 acs West Circle Dr. +
Nov 15, 1988 23980	"				Charles A. Richter et al	1972	592	.00 77,900	Lot 56 Uudis Ests.
Nov 16, 1988 24628	"	Catherine B.			Elizabeth Bronson	1972	861	.00 2,800	Lot Anderson St. Jp.
Nov 21, 1988 25194	"	Co. div. Heritage			Charles W. Ellis et al	1973	503	.00 52,419	Lot 44 Brantford Ln Hunt
Nov 23, 1988 28109	"				Annie Mae Christopher	1974	132	10,224	Lot 39 Chick Springs Jp
Dec 12, 1988 "	"				Charles A. Richter et al	1977	546		Mty assign Empire of America Realty Credit Corp. See Mty re Bk 1972 pg 592
" 28218	"				" "	1977	546		Mty re Bk 1973 pg 503
Dec 13, 1988 29592	"				Charles W. Ellis et al	1977	646		Mty assign DCN Mty Corp. See
Dec 21, 1988 "	"			Robert Z.	Perry Clark	1979	459		Release lot 33 = 2.87 acs Clark Manor Jn Mty re Bk 1421 pg 218
" 500	"				" "	1979	459		
Jan 5, 1989 2245	"	Heritage Co. Inc. Ind + Adm CTA et al			Zarry W. Moorehead et al	1981	906	.68 9,892	1 acs Brown Rd + Neely Ferry Rd
Jan 17, 1989 5445	"	Francis M. Arnold			Blanche Z. Kellott	1983	905	.00 228,220	2 tract 2 = 121.33 acs Hippo Rd.
Feb 6, 1989 "	"	Henry			Chandler Rental Prop. Inc.	1987	420	.00 100,000	1/2 int Tract 1 = 19.1 acs Piggy Rd Tract 2 = 1/2 int Tract 3 = 1/2 int 20.4 acs
" 5444	"				" "	1987	420		Tract 4 = 1/2 int 10 acs. Austin Jp.
Feb 6, 1989 "	"			Maxwell Perry	Chandler Rental Prop. Inc.	1987	424	.00 85,000	Tract 1 = 1/2 int 19.1 acs Tract 2 = 1/2 int pt Tract 3 = 1/2 int 20.4 acs Tract 4 = 1/2 int 10 acs.
" "	"				" "	1987	424		

# INDIRECT or MORTGAGEE Index to Real Estate Mortgages — Greenville County, S. C.

REG. U. S. PAT. OFFICE *Chas. McCall* County Indexes Since 1888 An Identifying Trade Mark

Open at Proper Tab according to First Letter or Letters of Name and refer to Buff Sub-Index sheet for page reference.


COTT FAMILY NAME INDEX No. 75 © 1949  
MADE BY THE COTT INDEX COMPANY, COLUMBUS, OHIO  
SOLD BY PHOTO COPY SUPPLY, MAULDIN, S. C.

( 4 )

FILE NUMBER DATE OF RECORD	MORTGAGEES FAMILY NAMES	GIVEN NAMES ABCDEFGH	GIVEN NAMES IJKLMNO	GIVEN NAMES PQRSTUVWXYZ	MORTGAGORS	BOOK	PAGE	Amount	BRIEF DESCRIPTION, LOCATION, ETC. ( Not Warranted )
5720 Feb 8, 1989	Smith	Bess P +		Robert L.	J. Randal Gaseh <sup>1st</sup>	1987	701	15,000 <sup>.00</sup>	Lot 116 Kingsgate
6112 Feb 10, 1989	"	Claude D.			William S. Cook	1988	184	17,500 <sup>.00</sup>	Lot 35 Langley Hgts
7684 Feb 21, 1989	"	Homer C.			Homer David Smith	1989	887	15,000 <sup>.00</sup>	Lots 43 + 44 Zone Estate
9011 Mar 1, 1989	"	Dorothy <sup>Ans</sup> +		Robert W	Patricia P. Byars	1991	436		Release pt of 9.36 acre tract Smith Hinds Rd for mty see Bk 1493 pg 291
"	"	"		"	"	1991	436		
10051 Mar 7, 1989	"			Robert L.	Perry Clark	1992	554		For mty see Bk 1421 pg 218 Release Lot 15 Clark Manor
12186 Mar 21, 1989	"		Mary E. D.		Southwest Investment <sup>Group a S.C. Ltd Pts</sup>	1994	798	16,960 <sup>.00</sup>	3.5 acres Anderson Rd
14218 Apr 3, 1989	"		Hopkins <sup>1st</sup>		Rhonda A. Fink	1997	540	39,500 <sup>.00</sup>	Summit Dr pt Lots 4 + 5 Parkvale
15947 Apr 13, 1989	"	Francis <sup>M.</sup>	Jamie <sup>1st</sup>		Evergreen Properties	1999	615		Jurms Sec III Jur mty see Bk 1826 pg 615 Release Lot 15 Fox Hollow
19672 May 5, 1989	"	Betty H. <sup>1st</sup>			Wilma J. Stokes <sup>1st Pts.</sup>	2003	884	24,000 <sup>.00</sup>	J.W. Poe Hwy to Sec I Lot 65 Sub of Village House
Jan 2, 1987	"	Francis M.			Evergreen Properties a S.C.	1826	917	182,992 <sup>.80</sup>	Tract 6 = 120.13 acres Survey for Alameda D. Martin Estate + also Tract 5 Harrison Bridge Rd + Nelly Ferry Rd.
"	"	"			"	1826	917		
"	"	"			"	1826	917		
22156 May 22, 1989	"	Francis M. <sup>1st</sup>			Evergreen Properties a S.C. <sup>1st Pts.</sup>	2006	558		Release Lots 11, 12 + 31 Fox Hollow Farms Sec 2 + 3 for mty see Bk 1826 pg 917
"	"	"			"	2006	558		Sec I
22916 May 26, 1989	"			Roselyn M.	Susan S. Jordan	2007	355	5,350 <sup>.00</sup>	Lot 95 Wedgefield Sub.

# INDIRECT or MORTGAGEE Index to Real Estate Mortgages — Greenville County, S. C.

REG. U. S. PAT. OFFICE *Chas McColl* County Indexes Since 1888 An Identifying Trade Mark

 Open at Proper Tab according to First Letter or Letters of Name and refer to Buff Sub-Index sheet for page reference.

COTT FAMILY NAME INDEX No. 75 © 1949  
MADE BY THE COTT INDEX COMPANY, COLUMBUS, OHIO  
SOLD BY PHOTO COPY SUPPLY, MAULDIN, S. C.

FILE NUMBER DATE OF RECORD	MORTGAGEES FAMILY NAMES	GIVEN NAMES ABCDEFGH	GIVEN NAMES IJKLMNO	GIVEN NAMES PQRSTUVWXYZ	MORTGAGORS	BOOK	PAGE	Amount	BRIEF DESCRIPTION, LOCATION, ETC. ( Not Warranted )
30407 July 13, 1989	Smith		M. Larry	Shirley B.	Stephen Cook	2016	125	2,900 <sup>.00</sup>	Lot 5 Woodhedge Sec II
34582 Aug 7, 1989	"	Cynthia <sup>a</sup>			William L. Allison Jr. <sup>et al</sup>	2020	995	46,800 <sup>.00</sup>	8.70 acres Duffletown Rd
40268 Sept 7, 1989	"			Robert L.	Perry Clark	2027	153		Release Lot 25 Clark Manor = 2.07 acres for mtg see Bk 1421 pg 218
"	"			"	" "	2027	153		
"	"				Sr Ricky Joe Hanks <sup>et al</sup>				
42611 Sept 18, 1989	"		Ellis James		Ricky J Hanks <sup>et al</sup>	2029	113	29,000 <sup>.00</sup>	Lot 84 Piedmont Manufacturing
42983 Sept 25, 1989	"			W. Dennis	Sheila A. Barnett	2030	172	36,000 <sup>.00</sup>	Lot 16 Rayna Dr O'neal Tp
44096 Oct 2, 1989	"			Raymond H.	Scott Hannon <sup>et al</sup>	2031	639	8,000 <sup>.00</sup>	Holiday Hill O'neal Tp. Lot 25 Motherwell dr.
47364 Oct 20, 1989	"	Helen B.		Richard Jr	Johnnie W. Frazer <sup>et al</sup>	2035	161		Subordination for mtg see Bk 1689 Pg 389 + right of way in Bus Bk 1371 pg 743
"	"	"	"	"	" "	2035	161		
48059 Oct 25, 1989	"	AKA Floredith Ann B. Spikes Floredith Ann Spikes			Family Life Worship Center <i>by Justice</i>	2036	103	22,000 <sup>.00</sup>	Lot Buncombe Rd
48168 Oct 25, 1989	"		Ronie W.		Richard W. Zocke	2036	225	20,000 <sup>.00</sup>	Lot 23 Ditka Ave. Parkview Sec V Divillo
49388 Nov 1, 1989	"	Gloria W.			Zarry J. Smith	2037	702	2,000 <sup>.00</sup>	Lot 444 Westwood Sub Austin Tp
49720 Nov 2, 1989	"	Reso <sup>et al</sup> Dail			Ellis L. Darby Jr. <sup>et al</sup>	2038	152	272,238 <sup>.00</sup>	20.75 acres plat Bk 178 pg 58
51349 Nov 13, 1989	"		Lewis Molly Jean		Lina Renee Owens	2040	237	7,000 <sup>.00</sup>	Nedde acres Lot 4 Care Rd + Nedde tract
51433 Nov 14, 1989	"		Jr. Charles A.	Judy K	Milton Johnny Payne <sup>et al</sup>	2040	300	40,000 <sup>.00</sup>	Lot Highland Tp

(over)

# INDIRECT or MORTGAGEE Index to Real Estate Mortgages — Greenville County, S. C.

REG. U. S. PAT. OFFICE *Chem-Lock* County Indexes Since 1888  
An Identifying Trade Mark

 Open at Proper Tab according to First Letter or Letters of Name and refer to Buff Sub-Index sheet for page reference.

COTT FAMILY NAME INDEX No. 75 © 1949  
MADE BY THE COTT INDEX COMPANY, COLUMBUS, OHIO  
SOLD BY PHOTO COPY SUPPLY, MAULDIN, S. C.

( )

FILE NUMBER DATE OF RECORD	MORTGAGEES FAMILY NAMES	GIVEN NAMES ABCDEFGH	GIVEN NAMES IJKLMNO	GIVEN NAMES PQRSTUVWXYZ	MORTGAGORS	BOOK	PAGE	Amount	BRIEF DESCRIPTION, LOCATION, ETC. ( Not Warranted )
52167 Nov 27, 1989	Smith	Francis B	Kenneth	Leresa Jo	James M. Boster	2041	35	48,000	parcels Grove Sp.
52502 Nov 21, 1989	The Smith	Company	z D'Alle Inc.		Steven A. Suster	2041	416	9,750	Lot 12 Datterfield Place
57975 Dec 27, 1989	Smith			Co. Inc. & d Del. Zumber	Passive Solar Group	2047	889	See Document	Lot 36 Foxwood Sub
58492 Dec 29, 1989	Smith		John Henry		Melvin Austin	2048	469		Mtg Assign to Jim Smith, Geneva D Hill, Henrietta D. Seaborn, David Smith & Edward Smith for Mtg on Bl 1609 p 5 494
"	"		" "		" "	2048	469		
"	"		" "		" "	2048	469		

