

INDIRECT or MORTGAGEE Index to Real Estate Mortgages — Greenville County, S. C.

REG. U. S. PAT. OFFICE *Chas. McCatt* County Indexes Since 1888 An Identifying Trade Mark

Open at Proper Tab according to First Letter or Letters of Name and refer to Buff Sub-Index sheet for page reference.

COTT FAMILY NAME INDEX No. 75 © 1949
MADE BY THE COTT INDEX COMPANY, COLUMBUS, OHIO
SOLD BY WALKER, EVANS & COGSWELL CO., CHARLESTON, S.C.

(A)

FILE NUMBER	MORTGAGEES	GIVEN NAMES	GIVEN NAMES	GIVEN NAMES	MORTGAGORS	BOOK	PAGE	Amount	BRIEF DESCRIPTION, LOCATION, ETC.
DATE OF RECORD	FAMILY NAMES	ABCDEFGHIJ	IJKLMNO	PQRSTUVWXYZ					(Not Warranted)
15879 Jan 2, 1975	Southern				<i>a partnership</i> Service Corp. Pebble Creek Development	1330	677		By mtg. rec'd Em Bk 1326 pg. 141 Release Lot 43 Pebble Creek Phase I
16197 Jan 7, 1975	"				" " " "	1330	828		By mtg. rec'd Em Bk 1326 page 141 Release Lot 145 Pebble Creek Phase I
16617 Jan 13, 1975	"				" " " "	1331	383		By mtg. rec'd Em Bk 1326 pg. 141 Release Lot 50 Pebble Creek Phase I
17075 Jan 29, 1975	"				<i>a limited partnership</i> Mortgage Company Aladdin Manor	1331	697		By mtg. rec'd Em Bk 1268 pg. 27 Re-leased to Southern Mtg. Co.
17076 Jan 29, 1975	"				" " " "	1331	698		By mtg. rec'd Em Bk 1268 pg. 27 Assigned to Brin's Nat'l Mtg. Assn.
17647 Jan 27, 1975	"				<i>Corp.</i> Service Pebble Creek Development	1332	124		By mtg. rec'd Em Bk 1326 pg. 141 Release Lot 113 Pebble Creek Phase I
18126 Feb 3, 1975	"				Contracting & Supply Co. Regina R. Earle	1332	561	5793	By mtg. rec'd Em Bk 1313 pg. 463 Release Lot 115 Belmont 24th St.
18689 Feb 10, 1975	"				<i>Corp.</i> Service R. E. Gregory & Co. Ltd.	1014	460		By mtg. rec'd Em Bk 1313 pg. 463 Release Lot 18 Carter's Brown Phase I
19007 Feb 13, 1975	"				Service R. E. Gregory & Co. Ltd.	1014	620		By mtg. rec'd Em Bk 1313 pg. 463 Release Lot 21 Carter's Brown Phase I
19776 Feb 24, 1975	"				Service Corp. Pebble Creek Development	1333	121		By mtg. rec'd Em Bk 1326 pg. 141 Release Lot 112 Pebble Creek Phase I
19777 Feb 24, 1975	"				" " " "	1333	121		By mtg. rec'd Em Bk 1326 pg. 141 Release Lot 112 Pebble Creek Phase I
19843 Feb 25, 1975	"				" " " "	1333	798		By mtg. rec'd Em Bk 1313 pg. 463 Release Lot 19 Carter's Brown Phase I
19933 Feb 24, 1975	"				<i>a joint venture</i> R. E. Gregory & Co. Ltd.	1014	932		By mtg. rec'd Em Bk 1313 pg. 463 Release Lot 19 Carter's Brown Phase I
19995 Feb 27, 1975	"				Wholesale Inv. Co. Inc.	1333	954		Release Lot N-43, N-44, N-45, & N-46 - for mtg. rec'd Em Bk Bk 1296 page 653 - Released by Judgment Lot 1-13, 538
"	"				" " " "	1333	954		
"	"				" " " "	1333	954		

1 INDIRECT or MORTGAGEE Index to Real Estate Mortgages — Greenville County, S. C.

REG. U. S. PAT. OFFICE *Chas McCott* County Indexes Since 1888 An Identifying Trade Mark

Open at Proper Tab according to First Letter or Letters of Name and refer to Buff Sub-Index sheet for page reference.

COTT FAMILY NAME INDEX No. 75 © 1949
MADE BY THE COTT INDEX COMPANY, COLUMBUS, OHIO
SOLD BY WALKER, EVANS & COGSWELL CO., CHARLESTON, S.C.

FILE NUMBER DATE OF RECORD	MORTGAGEES FAMILY NAMES	GIVEN NAMES ABCDEFGHIJ	GIVEN NAMES KLMNO	GIVEN NAMES PQRSTUVWXYZ	MORTGAGORS	BOOK	PAGE	Amount	BRIEF DESCRIPTION, LOCATION, ETC. (Not Warranted)
19993 Feb. 27, 1975	Southern			Corp. Service	Pebble Creek Development	1332	910		1st mtg. see Rem. bk. 1326 pg. 141 Release Lot 69 Pebble Creek Phase I
20798 Mar. 10, 1975	"			"	"	1334	628		Release a portion of lots 16 & 18 all lot 17 Roberts Rd. Perm. mtg. of for mtg. see Rem. bk. 1326 pg. 141
21227 Mar. 14, 1975	"			"	"	1334	628		2nd mtg. see Rem. bk. 1326 pg. 141 Release lots 2 & 3 Pebble Creek Phase I
21461 Mar. 18, 1975	"			"	a joint venture, by College Properties, Inc.	1334	910		1st mtg. see Rem. bk. 1315 pg. 415 Release Lot 25 Carter's Grove Sect I
22123 Mar. 25, 1975	"			"	Carter's Grove Associates a joint venture Seed Bk.	1015	918		2nd mtg. see Rem. bk. 1313 pg. 463 Release lot 41 "Carter's Grove" Sect I
23675 Apr. 14, 1975	"		mtg. Co.	"	Harbor Town, Inc.	1336	993	314,110	00 Tract 1 = 11.39 ac. + tract 2 = 1.25 ac. S.C. survey 5-23-63 Includes Dam Rd. & Sturley Dr.
24944 April 28, 1975	"		"	"	"	1336	715		2nd mtg. see Rem. bk. 1326 pg. 141 Release Lot 100 Pebble Creek Phase I
25401 May 2, 1975	"			Service Corp.	Pebble Creek Development 71A Reataville Prop. Associates a joint venture	1337	921	90	Rd. also into in Lake
25733 May 6, 1975	"			Service Corp.	James W. Vaughn, et al	1338	261	389,254	135.78 acres Reataville Rd. & Wood
25818 May 7, 1975	"		mtg. Co.	Service Corp.	Pebble Creek Development a ltd. partn.	1338	600		2nd mtg. see Rem. bk. 1326 pg. 141 Release Lot 74 Pebble Creek Phase I
25835 May 7, 1975	"		mtg. Co.	"	Aladdin Manor a ltd. partn.	1338	673	2,040,000	1st mtg. see Rem. bk. 1268 pg. 27 for original mtg. see
26980 May 20, 1975	"		"	"	"	1338	677		Assigned to 1st Nat'l Mtg. Assn. for mtg. see Rem. bk. 1263 pg. 27 & duplicate to Reg. Bk. 1332 pg. 600
28811 June, 1975	"	Cross Discount Co. Inc.		Service Corp.	Carter's Grove Associates a joint venture	1018	224		2nd mtg. see Rem. bk. 1313 pg. 463 Release Lot 24 Carter's Grove Sect I
	"			"	Will Atchison, et al	1341	170		Corp. mtg. see Rem. bk. 1026 pg. 373 Assigned to North American Acceptance

INDIRECT or MORTGAGEE Index to Real Estate Mortgages — Greenville County, S. C.

REG. U. S. PAT. OFFICE *Chas McCott* County Indexes Since 1888 An Identifying Trade Mark

☞ Open at Proper Tab according to First Letter or Letters of Name and refer to Buff Sub-Index sheet for page reference.

COTT FAMILY NAME INDEX No. 75 © 1949
MADE BY THE COTT INDEX COMPANY, COLUMBUS, OHIO
SOLD BY WALKER, EVANS & COGSWELL CO., CHARLESTON, S.C.

(B)

FILE NUMBER	MORTGAGEES	GIVEN NAMES	GIVEN NAMES	GIVEN NAMES	MORTGAGORS	BOOK	PAGE	Amount	BRIEF DESCRIPTION, LOCATION, ETC.
DATE OF RECORD	FAMILY NAMES	ABCDEFGHIJ	IJKLMNOP	QRSTUVWXYZ					(Not Warranted)
30348 Jun. 23, 1975	Southern				<i>etal</i> Carol D. Morgan,	1342	355	.00 5,000	Pl. lat 27 Sunny Lane Jnt mty. see REM BK. 1326 pg. 141
30444 June 24, 1975	"				Service Corp Pebble Creek Development HA Carter's Grove Assoc., joint venture	1342	478		Release Lot 91 Pebble Creek Phase I
30978 June 30, 1975	"				Service Corp R.E. Gregory & Co., Ltd., etal	1020	570		Jnt mty. see REM BK. 1313 pg. 463 Release Lot 1 Foxcroft Rd. Carter's Grove
1124 Jul. 14, 1975	"	Discount Co.			Roy Noakes etal	1343	927	.00 3,900	20 ft. access Dr. S. Millie Dr. Lot 7 Cor. Beatrix St. +
3170 Aug. 5, 1975	"				Service Corp R.E. Gregory & Co. Ltd. etal	1022	282		Jnt mty. see REM BK. 1313 page 463 Release Lot 13 Carter's Grove Phase I
3913 aug. 12, 1975	"	(w. J. Carter et al.) Discount Co., Inc.			etal Alonzo Richardson	1346	55	.00 1,920	S. Millie Lot, Howard Dr.
3740 Aug. 11, 1975	"				Service Corp R.E. Gregory & Co. Ltd. etal	1022	529		Jnt mty. see REM BK. 1313 pg. 463 Release Lot 2 Carter's Grove Phase I
4293 Aug. 15, 1975	"				Service Corp R.E. Gregory & Co Ltd. etal	1022	749		Jnt mty. see REM BK. 1313 pg. 463 Release Lot 12 Carter's Grove -
4740 Aug. 21, 1975	"				Service Corp Pebble Creek Development management corp.	1346	738		Jnt mty. see REM BK. 1326 pg. 141 Release Lot 104 Pebble Creek Phase I
4883 aug 23, 1975	"				Service Carolina Invest. -	1346	864	.00 655,000	well Dev. 4 tracts, see lots Pebble
6679 Sept. 10, 1975	"				Service Corp HA Carter's Grove Associate. + joint venture	1024	30		Jnt mty. see REM BK. 1313 pg. 463 Release Lot 25 Carter's Grove
7289 Sept. 17, 1975	"				Service Corp Pebble Creek Development	1349	22		Jnt mty. see REM BK. 1326 pg. 141 Release Lot 42 Pebble Creek Phase I
8010 Sept. 25, 1975	"				Service Corp HA Carter's Grove Assoc. a joint venture	1024	762		Jnt mty. see REM BK. 1313 pg. 463 Release Lot 26 "Carter's Grove" Dec 2
8431 Sept. 30, 1975	"	(w. J. Carter et al.) Discount Co.			etal Tyler E. Wathel	1350	1	.00 4,650	1 W. Georgia Dr. W. Georgia Hgts. Lot 3 Cor. Blackhawk St.
8444 Sept. 30, 1975	"				Service Corp Carter's Grove Associate.	1025	04		Jnt mty. see REM BK. 1313 pg. 463 Release Lot 14 Carter's Grove Phase I
8416 " "	"				Service Corp HA Carter's Grove Associate. a joint venture	1025	10		Jnt mty. see REM BK. 1313 pg. 463 Release Lot 11 Carter's Grove Phase I

INDIRECT or MORTGAGEE Index to Real Estate Mortgages — Greenville County, S. C.

REG. U. S. PAT. OFFICE *Chas McCott* County Indexes Since 1888 An Identifying Trade Mark

Open at Proper Tab according to First Letter or Letters of Name and refer to Buff Sub-Index sheet for page reference.

COTT FAMILY NAME INDEX No. 75 © 1949
MADE BY THE COTT INDEX COMPANY, COLUMBUS, OHIO
SOLD BY WALKER, EVANS & COGSWELL CO., CHARLESTON, S.C.

FILE NUMBER DATE OF RECORD	MORTGAGEES FAMILY NAMES	GIVEN NAMES ABCDEFGHIJ	GIVEN NAMES JKLMNO	GIVEN NAMES PQRSTUVWXYZ	MORTGAGORS	BOOK	PAGE	Amount	BRIEF DESCRIPTION, LOCATION, ETC. (Not Warranted)
10817 Oct. 22, 1975	Southern			<i>Carpeting Service</i>	Pebble Creek Dev.	1351	865		1st mtg. see REM Bk. 1326 pg. 141 Release Lot 209 Pebble Creek Phase I
11040 Oct. 24, 1975	"			" "	Pebble Creek Dev.	1351	999		2nd mtg. see REM Bk. 1326 pg. 141 Release Lot 103 Pebble Creek Phase I
11842 Oct. 28, 1975	"			" "	Pebble Creek Dev.	1352	312		3rd mtg. see REM Bk. 1326 pg. 141 Release Lot 197 Pebble Creek Phase I
11752 Nov. 3, 1975	"			" "	1/4 Carter's Grove Assn., a joint venture	Deed Bk.			4th mtg. see REM Bk. 1313 pg. 463 Release Lot 43 Carter's Grove "A" sec
13528 Nov. 21, 1975	"			" "	College Properties, Inc. et al	1026	685		5th mtg. see REM Bk. 1313 pg. 463 Release Lot 27 Carter's Grove sec II
13739 Nov. 24, 1975	"			" "	R. E. Gregory & Co. Ltd. et al	1027	550		6th mtg. see REM Bk. 1313 pg. 463 Release Lot 15 Carter's Grove sec I
15209 Dec. 12, 1975	Southern	<i>(W. J. Carter et al)</i>		" "	R. E. Gregory & Co. Ltd. et al	1027	636		7th mtg. see REM Bk. 1313 pg. 463 Release Lot 15 Carter's Grove sec I
17084 Jan. 5, 1976	Southern			<i>Corp. Service</i>	J. V. Freeman, et al 1/4 Batesville Prop. Assoc. a joint venture	1355	741	3,910	8th mtg. see REM Bk. 1338 pg. 361 Release Lot 30 Canebroke I
17084 Jan. 5, 1976	Southern			<i>Corp. Service</i>	J. A. Bolen, et al 1/4 Batesville Prop. Assoc. a joint venture	1357	379		9th mtg. see REM Bk. 1338 pg. 361 Release Lot 4 Canebroke I
17765 Jan. 12, 1976	Southern			<i>Corp. Service</i>	J. A. Bolen, et al 1/4 Batesville Prop. Assoc. a joint venture	1357	380		10th mtg. see REM Bk. 1338 pg. 361 Release Lot 6 Canebroke I
17819 Jan. 13, 1976	Southern			<i>Corp. Service</i>	J. A. Bolen, et al 1/4 Batesville Prop. Assoc. a joint venture	1357	834		11th mtg. see REM Bk. 1338 pg. 361 Release Lot 5 Canebroke I
18116 Jan. 16, 1976	Southern			<i>Corp. Service</i>	J. A. Bolen, et al 1/4 Batesville Prop. Assoc. a joint venture	1357	910		12th mtg. see REM Bk. 1338 pg. 361 Release Lot 8 Canebroke I
18132 Jan. 16, 1976	Southern			<i>Corp. Service</i>	J. A. Bolen, et al 1/4 Batesville Prop. Assoc. a joint venture	1358	165		13th mtg. see REM Bk. 1338 pg. 361 Release Lot 40 Canebroke I
18259 Jan. 16, 1976	Southern			<i>Corp. Service</i>	J. A. Bolen, et al 1/4 Batesville Prop. Assoc. a joint venture	1358	166		14th mtg. see REM Bk. 1338 pg. 361 Release Lot 12 Canebroke I
19951 Jan. 19, 1976	Southern			<i>Corp. Service</i>	J. A. Bolen, et al 1/4 Batesville Prop. Assoc. a joint venture	1358	276		15th mtg. see REM Bk. 1338 pg. 361 Release Lot 18 Canebroke I
20041 Feb. 5, 1976	Southern			<i>Corp. Service</i>	J. A. Bolen, et al 1/4 Batesville Prop. Assoc. a joint venture	1359	701		16th mtg. see REM Bk. 1338 pg. 361 Release Lot 1 Canebroke I
Feb. 6, 1976	Southern			<i>mtg. Co.</i>	Paul Albert Morris	1359	728	19,750	17th mtg. see REM Bk. 1338 pg. 361 Release Lot 8 Stanley Dr. Harbor

INDIRECT or MORTGAGEE Index to Real Estate Mortgages — Greenville County, S. C.

REG. U. S. PAT OFFICE *Chas McCott* County Indexes Since 1888 An Identifying Trade Mark

Open at Proper Tab according to First Letter or Letters of Name and refer to Buff Sub-Index sheet for page reference.

COTT FAMILY NAME INDEX No. 75 © 1949
MADE BY THE COTT INDEX COMPANY, COLUMBUS, OHIO
SOLD BY WALKER, EVANS & COGSWELL CO., CHARLESTON, S.C.

(C)

FILE NUMBER DATE OF RECORD	MORTGAGEES FAMILY NAMES	GIVEN NAMES ABCDEFGHIJ	GIVEN NAMES JKLMNO	GIVEN NAMES PQRSTUVWXYZ	MORTGAGORS	BOOK	PAGE	Amount	BRIEF DESCRIPTION, LOCATION, ETC. (Not Warranted)
21539 Feb. 25 1976	Southern			Corp. Service	t/a Bateville Prop. Assoc. J. A. Bolen, et al	1360	955		mtg. see REM BK. 1338 pg. 361 Release lat 13 Canbrake I For
21539 Feb. 25 1976	"			" "	t/a Bateville Prop. Assoc. J. A. Bolen, et al	1360	956		mtg. see REM BK. 1338 pg. 361 Release lat 20 Canbrake I For
21620 Feb. 26 1976	"			" "	t/a Bateville Prop. Assoc. J. A. Bolen, et al	1361	54		For mtg. see REM BK. 1338 pg. 361 Release lat 100 Canbrake I
21649 Feb. 26 1976	"			" "	H/E Carter's Iron Assoc. a joint venture R. E. Gregory & Co. Ltd. et al	1032	141		For mtg. see REM BK. 1313 pg. 463 Release lat 9 Carter's Iron - Sec I
22193 Mar. 3 1976	"			" "	t/a Bateville Prop. Assoc. J. A. Bolen, et al	1361	552		For mtg. see REM BK. 1338 pg. 361 Release lat 92 Canbrake I
22723 Mar. 9 1976	"			" "	t/a Carter's Iron Assoc. a joint venture R. E. Gregory & Co. Ltd. et al	1032	728		For mtg. see REM BK. 1313 pg. 463 Release lat 8 Carter's Iron - Sec I
24486 Mar. 25 1976	"				Satsy A. Cesaro	1363	236	.00	Harbor Town Unit 4 Stanley Dr.
24726 Mar. 29 1976	"			Corp. Service	t/a Bateville Prop. Assoc. a joint venture J. A. Bolen, et al	1363	529		For mtg. see REM BK. 1338 pg. 361 Release lat 10 Canbrake I
25179 April 1 1976	"			Corp. Service	t/a Bateville Prop. Assoc. a joint venture J. A. Bolen, et al	1363	938		For mtg. see REM BK. 1338 pg. 361 Release lat 9 Canbrake I
25426 April 5 1976	"			Corp. Service	t/a Carter's Iron Assoc. a joint venture R. E. Gregory & Co. Ltd.	1034	148		Release lat 5 Foxcroft Rd. Carter's Iron - Sec I - for mtg. see REM BK. 1313 pg. 463
25928 Apr. 9 1976	"	(W. J. Carter, Jr.) Discount Co., Inc			et al	1034	148	.00	Lat 21 Woodcliff
26314 Apr. 13 1976	"				Kenneth Hoffman, Jr.	1364	545	5,040	Harbor Town Lat 106 Stanley Dr.
26439 April 14 1976	"			Corp. Service	t/a Bateville Prop. Assoc. a joint venture J. A. Bolen, et al	1364	737	22,000	For mtg. see REM BK. 1338 pg. 361 Release lat 35 Canbrake I
26439 April 14 1976	"			Corp. Service	t/a Bateville Prop. Assoc. a joint venture J. A. Bolen, et al	1364	891		For mtg. see REM BK. 1338 pg. 361 Release lat 34 Canbrake I
26670 Apr. 16 1976	"			Service Corp.	t/a Carter's Iron Assoc. a joint venture R. E. Gregory & Co. Ltd.	1365	155		For mtg. see REM BK. 1313 pg. 463 Release lat 16 Carter's Iron - Sec I

INDIRECT or MORTGAGEE Index to Real Estate Mortgages — Greenville County, S. C.

REG. U. S. PAT. OFFICE *Chas McCott* County Indexes Since 1888 An Identifying Trade Mark


Open at Proper Tab according to First Letter or Letters of Name and refer to Buff Sub-Index sheet for page reference.

COTT FAMILY NAME INDEX No. 75 © 1949
MADE BY THE COTT INDEX COMPANY, COLUMBUS, OHIO
SOLD BY WALKER, EVANS & COGSWELL CO., CHARLESTON, S.C.

FILE NUMBER DATE OF RECORD	MORTGAGEES FAMILY NAMES	GIVEN NAMES ABCDEFGHIJ	GIVEN NAMES JKLMNO	GIVEN NAMES PQRSTUVWXYZ	MORTGAGORS	BOOK	PAGE	Amount	BRIEF DESCRIPTION, LOCATION, ETC. (Not Warranted)
26842 Apr 19, 1976	Southern				<i>Langley</i> Edward Michall	1365	222	.00 23,500	Harbor Town Unit 3 Stanley Dr.
28377 May 4, 1976	"				<i>Langley</i> Edward Michall	1365	222	.00 24,777	Harbor Town Unit 3 Stanley Dr.
28748 May 1, 1976	"				Madison Mense	1368	707		Assigned to Madison S. & L. Mense & L. Mense - for 20% see R 117 & 1268 pg. 463 - duplicate Pg. 12 1257 pg. 463
29962 May 20, 1976	"				Service Corp. J. A. Bolen, et al	1368	15		See R 117 & 1268 pg. 463 for mtg. see R Em Bl. 1213 pg. 463
30965 May 28, 1976	"				Service Corp. College Properties, Inc. et al	1368	849		Release of 29 Carter's Drive S.W. "Harbor Town"
32055 June 9, 1976	"				Mortgage Co. William Clarence Moss	1369	696	22,000	Unit 107 Stanley Dr. Phys. for mtg. see R Em Bl. 1346 pg. 864
32889 June 17, 1976	"				Service Corp. Carolina Invest. Management Corp.	1370	612		Release lot 135 Public Creek Dr See mtg. see R Em Bl. 1335 pg. 361
33677 June 24, 1976	"				Service Corp. J. J. Bolten, et al	1371	143		Release lot 17 Cambridge I See mtg. see R Em Bl. 1335 pg. 361
5866 July 14, 1976	"				Service Corp. J. A. Bolten, et al	1372	611		Release lot 12 Cambridge I for mtg. see R Em Bl. 1338 pg. 361
6697 Aug 30, 1976	"				Service Corp. J. A. Bolten, et al	1376	730		Release lot 22 Cambridge I for mtg. see R Em Bl. 1338 pg. 361
7922 Sep 8, 1976	"				Service Corp. J. A. Bolten, et al	1377	206		Release lot 41 Cambridge I for mtg. see R Em Bl. 1338 pg. 361
9037 Sept 20, 1976	"				Service Corp. J. A. Bolten, et al	1378	216		Release lot 22 Cambridge I for mtg. see R Em Bl. 1338 pg. 361
9526 Oct 1, 1976	"				Service Corp. P. E. Gregory, et al	1371	712		Release lot 3 "The Terrace" see I for mtg. see R Em Bl. 1332 pg. 361
9526 Oct 6, 1976	"				Service Corp. J. A. Bolten, et al	1379	826		Release lot 110 Cambridge I

INDIRECT or MORTGAGEE Index to Real Estate Mortgages — Greenville County, S. C.

REG. U. S. PAT OFFICE *Chas. McCulloch* County Indexes Since 1888
An Identifying Trade Mark

 Open at Proper Tab according to First Letter or Letters of Name and refer to Buff Sub-index sheet for page reference.


COTT FAMILY NAME INDEX No. 75 © 1949
MADE BY THE COTT INDEX COMPANY, COLUMBUS, OHIO
SOLD BY WALKER, EVANS & COGSWELL CO., CHARLESTON, S.C.

(D)

FILE NUMBER	MORTGAGEES	GIVEN NAMES	GIVEN NAMES	GIVEN NAMES	MORTGAGORS	BOOK	PAGE	Amount	BRIEF DESCRIPTION, LOCATION, ETC.
DATE OF RECORD	FAMILY NAMES	ABCDEFGH	IJKLMNO	PQRSTUVWXYZ					(Not Warranted)
9828 Oct. 8, 1976	Southern			Corp. Source	Chas. Cuthbert's Home Assoc. a joint venture et al R. E. Gregory 1 Co., Ltd.	1380	80		For mtg. see R.E.M. Bk. 1315 pg. 463 Release Pt. lot 4 Cuthbert's Home sect
11275 Oct. 22, 1976	"			Service Corp.	Carolina Investment Management Corp.	1381	270		For mtg. see R.E.M. Bk. 1346 pg. 864 Assigned to First Fed. B. & L. Loan.
17304 Dec. 29, 1976	"	(W.F. Cuthbert 21.) Discount Co., Inc.			Nethi L. Fisher, et al	1386	250	1,516	46 Dallanoy St. Lot 1, Pelzer to Duille et al.
18325 Jan. 10, 1977	"			Service Corp.	Chas. Batesville Prop. Assoc. a joint venture J. A. Balen, et al	1387	65		For mtg. see R.E.M. Bk. 1338 pg. 361 Release lot 29 Canabake T.
18641 Jan. 12, 1977	"			Service Corp.	Chas. Batesville Prop. Assoc. a joint venture J. A. Balen, et al	1387	224		For mtg. see R.E.M. Bk. 1338 pg. 361 Release 10 lots Canabake T.
19608 Jan. 25, 1977	"	Cross Discount Co.			Luther Morris et al	1387	904		Corp. For mtg. see R.E.M. Bk. 1165 pg. 133 Assigned to North American Accept.
22053 Feb. 24, 1977	"			Corp. Source Ins. Co.	Chas. Batesville Prop. Assoc. a joint venture J. A. Balen et al	1389	785		mtg. see R.E.M. Bk. 1337 pg. 361 Release lot 101 Canabake T. For
25024 Mar. 23, 1977	"		mutual Church		Eastview BAPT. Church	1392	220	25,000	acc. old Duille - Pelzer B. Dallanoy Net = 1.76 acc. 1 Net = 0.43
29927 May 5, 1977	"	Cotton Oil Company			Mita S. Dill	Deed Bk. 1056	15		Subordination Agreement For mtg. see R.E.M. Bk. 1338 pg. 361
30693 May 12, 1977	"			Corp. Service	Chas. Batesville Prop. Assoc. a joint venture J. A. Balen, et al	1397	402		Release lot 91 Canabake T.
31061 May 16, 1977	"			Corp. Service	Chas. Batesville Prop. Assoc. a joint venture J. A. Balen et al	1397	700	12,500	10 lots Canabake T. For mtg. see R.E.M. Bk. 1338 pg. 361
31221 May 17, 1977	"			Corp. Service	Chas. Batesville Prop. Assoc. a joint venture J. A. Balen et al	1397	871		Release lot 102 Canabake T. For mtg. see R.E.M. Bk. 1338 pg. 361
31412 May 18, 1977	"			Corp. Service	Chas. Batesville Prop. Assoc. a joint venture J. A. Balen et al	1398	33		Release 10 lots Canabake T. For mtg. see R.E.M. Bk. 1338 pg. 361
31579 May 19, 1977	"			Corp. Service	Chas. Batesville Prop. Assoc. a joint venture J. A. Balen, et al	1398	161		Release lot 16 Canabake T. For mtg. see R.E.M. Bk. 1338 pg. 361
31916 May 23, 1977	"			Corp. Service	Chas. Batesville Prop. Assoc. a joint venture J. A. Balen, et al	1398	549		Release lot 109 Canabake T. For mtg. see R.E.M. Bk. 1338 pg. 361
32371 June 2, 1977	"			Corp. Service	Chas. Batesville Prop. Assoc. a joint venture J. A. Balen, et al	1399	913		Release lot 116 Canabake T.

INDIRECT or MORTGAGEE Index to Real Estate Mortgages — Greenville County, S. C.

() REG. U. S. PAT. OFFICE *Chas. McCall* County Indexes Since 1888 An Identifying Trade Mark

 Open at Proper Tab according to First Letter or Letters of Name and refer to Buff Sub-Index sheet for page reference.

COTT FAMILY NAME INDEX No. 75 © 1949
MADE BY THE COTT INDEX COMPANY, COLUMBUS, OHIO
SOLD BY WALKER, EVANS & COGSWELL CO., CHARLESTON, S.C.

FILE NUMBER DATE OF RECORD	MORTGAGEES FAMILY NAMES	GIVEN NAMES ABCDEFGH	GIVEN NAMES IJKLMNO	GIVEN NAMES PQRSTUWXYZ	MORTGAGORS	BOOK	PAGE	Amount	BRIEF DESCRIPTION, LOCATION, ETC. (Not Warranted)
34914 June 16, 1977	Southern			Corp. Service	1/2 Bateville Prop. Ass. J. A. Bolen, et al	1401	356		1st mtg. see Rem Bk. 1338 pg. 361 Release lot 21 Carabache I
35372 June 21, 1977	"			"	1/2 Bateville Prop. Ass. J. A. Bolen, et al	1401	839		1st mtg. see Rem Bk. 1338 pg. 361 Release lot 115 Carabache I
36282 June 29, 1977	"			"	1/2 Carter's Home Ass. a joint venture R. E. Gregory & Co. Ltd.	1059	329	2,956.	1st mtg. see Rem Bk. 1338 pg. 361 Release lot 38 Carter's Home Ass. II
3456 Aug 1, 1977	"			"	1/2 Bateville Prop. Ass. J. A. Bolen, et al	1405	801		1st mtg. see Rem Bk. 1338 pg. 361 Release lot 123 Carabache I
7116 Sept. 1, 1977	"			"	Management Corp. Carolina Investment	1408	921		1st mtg. see Rem Bk. 1346 pg. 864 Release lien by judgment case 77-2746
7440 Sept 6, 1977	"	Developers, Inc.			Community Properties, Inc.	1409	216		Release lien from judgment case #77-3163 - 1st mtg. see Rem Bk. 1324 pg. 101
7837 Sep 7, 1977	"			Corp. Service	Henry L. Palston, et al	1439	221	7,337	1) 1st mtg. see Rem Bk. 1313 pg. 463 Release lot 39 Carter's Home Ass. II
10005 Sept. 28, 1977	"			Corp. Service	1/2 Carter's Home Ass. et al R. E. Gregory & Co. Ltd.	1411	386	7,511	2) Carter's Home, sec. 2 Lot 39 Carabache Way
9903 Sep 28, 1977	"			Corp. Service	Dec Smith Co., Inc. 1/2 Carter's Home Ass. a joint venture	1411	281	7,511	1st mtg. see Rem Bk. 1313 pg. 463 Release lot 36 Carter's Home Ass. II
12634 Oct 21, 1977	"			Corp. Service	R. E. Gregory & Co. Ltd.	1413	662	7,038	Carter's Home, sec. 2 Lot 36 Carabache Way
12496 Oct. 21, 1977	"			Corp. Service	Dec Smith Co., Inc. 1/2 Carter's Home Ass. a joint venture	1413	527	7,038	1st mtg. see Rem Bk. 1313 pg. 463 Release lot 42 Carter's Home Ass. II
14150 Nov. 4, 1977	"			Corp. Service	College Properties, Inc. et al	1415	37	125,533	1st mtg. see Rem Bk. 1313 pg. 463 Release lot 42 Carter's Home Ass. II
14632 Nov. 9, 1977	"			Corp. Service	Life Ins. Co.	1415	331	125,533	1st mtg. see Rem Bk. 1313 pg. 463 Release lot 42 Carter's Home Ass. II
14700 Nov. 10, 1977	"			Corp. Service	Discount Co., Inc.	1415	301	7,245	1st mtg. see Rem Bk. 1313 pg. 463 Release lot 42 Carter's Home Ass. II
14700 Nov. 14, 1977	"			Corp. Service	Discount Co., Inc.	1415	283	4,268	1st mtg. see Rem Bk. 1313 pg. 463 Release lot 42 Carter's Home Ass. II

INDIRECT or MORTGAGEE Index to Real Estate Mortgages — Greenville County, S. C.

REG. U. S. PAT. OFFICE *Chas McCott* County Indexes Since 1888
An Identifying Trade Mark

Open at Proper Tab according to First Letter or Letters of Name and refer to Buff Sub-Index sheet for page reference.

COTT FAMILY NAME INDEX No. 75 © 1949
MADE BY THE COTT INDEX COMPANY, COLUMBUS, OHIO
SOLD BY WALKER, EVANS & COGSWELL CO., CHARLESTON, S.C.

(F)

FILE NUMBER DATE OF RECORD	MORTGAGEES FAMILY NAMES	GIVEN NAMES ABCDEFGH	GIVEN NAMES IJKLMNO	GIVEN NAMES PQRSTUVWXYZ	MORTGAGORS	BOOK	PAGE	Amount	BRIEF DESCRIPTION, LOCATION, ETC. (Not Warranted)
16353 Nov. 28, 1977	Southern				<i>c/a Batesville Prop. Assoc. a joint venture</i> Service Corp. J. A. Bolen, et al	1416	813		For mtg. see R.E.M. Bk. 1397 pg. 700 Release lot 81 Canebroke I
16783 Nov. 30, 1977	"				corp. Service, Dec Smith Co., Inc.	1417	252	7,000	sec. 2 Lot 37 Carter's Home
17437 Dec. 7, 1977	"		Mortgage Co.		Rea Jean King et al	1417	924	20,750	sec. 2 Lot 117 Baling Rd. Darview
19431 Dec. 29, 1977	"		mtg. Co.		corp. Douglas C. Manger	1419	746	27,850	Lot 16, "Sullivan's"
20933 Jan. 12, 1978	"				Service J. A. Bolen, et al	1420	859	42,000	Lot 131 Canebroke I
21575 Jan. 19, 1978	"				corp. <i>c/a Batesville Prop. Assoc. a joint venture</i> Service J. A. Bolen, et al	1421	418		For mtg. see R.E.M. Bk. 1397 pg. 700 Release lot 125 Canebroke I
21576 Jan. 19, 1978	"				<i>c/a Batesville Prop. Assoc. a joint venture</i> Service Corp. J. A. Bolen, et al	1421	419		For mtg. see R.E.M. Bk. 1397 pg. 700 Release lot 83 Canebroke I
22752 Feb. 1, 1978	"				<i>c/a Batesville Prop. Assoc. a joint venture</i> Service Corp. J. A. Bolen, et al	1422	368		For mtg. see R.E.M. Bk. 1338 pg. 361 Release lot 111 Canebroke I
23404 Feb. 9, 1978	"				a partner. Service Corp. DeMunger Road Land Co.	1422	865	90,000	"Carter's Home" sec. 1 Lots 4, 6, 7, 10 Foxcroft Rd.
25103 Feb. 27, 1978	"	Discount Co., Inc.			Theron D. Hill, et al	1424	443	9,845	"Orchard Park" Lot 12 James Dr.
26081 Mar. 7, 1978	"				<i>c/a Batesville Prop. Assoc. a joint venture</i> Service Corp. J. A. Bolen, et al	1425	269		For mtg. see R.E.M. Bk. 1338 pg. 361 Release tract "Canebroke I"
26065 Mar. 7, 1978	"				Service Corp. Canebroke Recreation, Inc.	1425	261	180,000	cc Batesville Rd. "Canebroke I" Lot. Cr. Kings Mt. Rd. & "Stancemore" St. Sw.
27009 Mar. 15, 1978	"		mtg. Co.		Shirley M. Corlissdale	1426	1	18,800	Lot 82 Narendale Dr. Fairview
27013 Mar. 15, 1978	"		mtg. Co.		James R. Spull, et al	1426	4	19,800	3.9 acc. Watson Rd. "Edgewood"
27261 Mar. 17, 1978	"		mtg. Co.		Russell J. Kelley	1426	266	18,300	Lot 8 Buxton Ct.
27442 Mar. 20, 1978	"				Service Corp. DeMunger Road Land Co.	1426	456		For mtg. see R.E.M. Bk. 1422 pg. 865 Release lot 31 Carter's Home Sec. II

INDIRECT or MORTGAGEE Index to Real Estate Mortgages — Greenville County, S. C.

() REG. U. S. PAT. OFFICE *ChumCott* County Indexes Since 1888 An Identifying Trade Mark

Open at Proper Tab according to First Letter or Letters of Name and refer to Buff Sub-Index sheet for page reference.

COTT FAMILY NAME INDEX No. 75 © 1949
MADE BY THE COTT INDEX COMPANY, COLUMBUS, OHIO
SOLD BY WALKER, EVANS & COGSWELL CO., CHARLESTON, S. C.

FILE NUMBER DATE OF RECORD	MORTGAGEES FAMILY NAMES	GIVEN NAMES ABCDEFGHIJ	GIVEN NAMES JKLMNO	GIVEN NAMES PQRSTUVWXYZ	MORTGAGORS	BOOK	PAGE	Amount	BRIEF DESCRIPTION, LOCATION, ETC. (Not Warranted)
29585 Apr. 6, 1978	Southern			Service Corp.	Devenge Road Land Co. ^{a pto.}	1428	210		For mtg. see Rem Bk. 1422 pg. 865 Release lot 34 Carter's Dam
29943 Apr. 10, 1978	"			"	t/a Bateaville Prog. Ass. II. a joint venture J. A. Balen, et al	1428	492		For mtg. see Rem Bk. 1397 pg. 700 Release lot 117 Canebroke I.
31024 Apr. 20, 1978	"			"	t/a Bateaville Prog. Ass. a joint venture J. A. Balen, et al	1429	535		For mtg. see Rem Bk. 1338 pg. 361 Release tract Canebroke I.
31789 Apr. 26, 1978	"			"	t/a Bateaville Prog. Ass. II. a joint venture J. A. Balen, et al	1430	96		For mtg. see Rem Bk. 1397 pg. 700 Release lot 112 Canebroke I.
32388 May 1, 1978	"			"	t/a Bateaville Prog. Ass. II. a joint venture J. A. Balen, et al	1430	642		For mtg. see Rem Bk. 1397 pg. 700 Release lot 108 Canebroke I.
33171 May 8, 1978	"			"	t/a Bateaville Prog. Ass. a joint venture J. A. Balen, et al	1431	349		For mtg. see Rem Bk. 1338 pg. 361 Release lot 72 Canebroke I.
33427 May 15, 1978	"		Mtg. Co.	corp.	John Thomas Rueder	1431	670	26,553	"Capitolburg" sec. 1 Lot 35 Spruce Place
33949 May 15, 1978	"			Prudential Corp.	James C. Johnson	1431	989	3,961	Stville Sp. Lot 21 Lindberg ave.
33949 May 15, 1978	"			Prudential Corp.	David C. Genter, et al	1431	991	5,027	Highland Sp. 2/10 acre Jordan Rd.
34820 May 22, 1978	"			Service Corp.	t/a Bateaville Prog. Ass. a joint venture J. A. Balen, et al	1432	843		For mtg. see Rem Bk. 1338 pg. 361 Release lot 114 Canebroke I.
34809 May 22, 1978	"			"	Bob Maxwell, et al	1432	815	7,311	"Canebroke I" Lot 97 Perquimans rd.
34942 May 23, 1978	"			Service Corp.	t/a Bateaville Prog. Ass. a joint venture J. A. Balen, et al	1432	963		For mtg. see Rem Bk. 1338 pg. 361 Release lot 97 Canebroke I.
35014 May 24, 1978	"			Service Corp.	Devenge Road Land Co. ^{a pto.}	1433	3		For mtg. see Rem Bk. 1422 pg. 865 Release lots 6, 19, 28 & 30 Carter's Dam
35569 May 30, 1978	"			Service Corp.	United Builders, Inc.	1433	496	6,000	Creek Place Lot 17 Hanesboro Ln. Peeble
36076 June 1, 1978	"			Service Corp.	Devenge Road Land Co. ^{a pto.}	1433	999		For mtg. see Rem Bk. 1422 pg. 865 Release lot 4 Carter's Dam.
36495 June 5, 1978	"			Service Corp.	t/a Bateaville Prog. Ass. a joint venture J. A. Balen, et al	1434	321		For mtg. see Rem Bk. 1338 pg. 361 Release lot 55 Canebroke I.

INDIRECT or MORTGAGEE Index to Real Estate Mortgages — Greenville County, S. C.

REG. U. S. PAT. OFFICE *Chas. McCorkle* County Indexes Since 1888
An Identifying Trade Mark

Open at Proper Tab according to First Letter or Letters of Name and refer to Buff Sub-Index sheet for page reference.

COTT FAMILY NAME INDEX No. 75 © 1949
MADE BY THE COTT INDEX COMPANY, COLUMBUS, OHIO
SOLD BY WALKER, EVANS & COGSWELL CO., CHARLESTON, S.C.

(F)

FILE NUMBER DATE OF RECORD	MORTGAGEES FAMILY NAMES	GIVEN NAMES ABCDEFGH	GIVEN NAMES IJKLMNO	GIVEN NAMES PQRSTUVWXYZ	MORTGAGORS	BOOK	PAGE	Amount	BRIEF DESCRIPTION, LOCATION, ETC. (Not Warranted)
36779 June 7, 1978	Southern				via Bateville Prop. Assn. a joint venture Service Corp. J. A. Balen, et al	1434	553		1st mtg. see Rem Bk. 1338 pg. 361 Release lot 95 Canabake I
36774 June 5, 1978	"				via Bateville Prop. Assn. a joint venture J. A. Balen, et al	1080	423		2nd mtg. see Rem Bk. 1338 pg. 361 Release lot 33 Canabake I
37537 June 14, 1978	"				via Bateville Prop. Assn. a joint venture J. A. Balen, et al	1435	170		3rd mtg. see REM BK. 1338 pg. 361 Release lot 36 Canabake I
37703 June 15, 1978	"				via Bateville Prop. Assn. a joint venture J. A. Balen, et al	1435	295		4th mtg. see REM BK. 1338 pg. 361 Release lot 31 Canabake I
38109 June 19, 1978	"				etal Henry L. McHowan	1435	607	29,250	Lot 75, "Stonewood"
38761 June 23, 1978	"				via Bateville Prop. Assn. a joint venture Service Corp. J. A. Balen, et al	1436	155		5th mtg. see REM Bk. 1338 pg. 361 Release lot 26 Canabake I
55 July 3, 1978	"				Prudential Ralph N. Keaton, et al	1437	155	4,620	Sec. 2 Lot 347 "aloney mills"
54 July 3, 1978	"	Colleiding spec.			James D. Kelley, et al	1437	153	4,242	1.05 ac. Fairview sp. Richardson St.
323 July 5, 1978	"				Service United Builders, Inc.	1437	287	8,000	"Pleasant Hill" Lot 18 Honeybee Lane
773 July 10, 1978	"				" Jimmy M. Bridges	1437	735	9,300	Lot 68 "Canabake I"
773 July 10, 1978	"				" Thomas J. Bridges	1437	737	9,300	Lot 2 "Canabake I"
1103 July 12, 1978	"				" Depewen Road Land Co.	1437	956		6th mtg. see Rem Bk. 1422 pg. 865 Release lot 32 Carter's Grove Sec. 2
1250 July 13, 1978	"				via Bateville Prop. Assn. a joint venture J. A. Balen, et al	1438	76		7th mtg. see REM Bk. 1338 pg. 361 Release lot 68 Canabake I
1252 July 13, 1978	"				via Bateville Prop. Assn. a joint venture J. A. Balen, et al	1438	78		8th mtg. see Rem Bk. 1338 pg. 361 Release lot 2 Canabake I
1701 July 18, 1978	"				" Garland J. Bobb, Jr.	1438	467	29,400	Sec. II Lot 32 Chestfield Est.
1809 July 18, 1978	"				" Douglas C. Dranger, et al	1438	558		9th mtg. see Rem Bk. 1419 pg. 746 10th mtg. assign. Pennamee Ln

INDIRECT or MORTGAGEE Index to Real Estate Mortgages — Greenville County, S. C.

REG. U. S. PAT. OFFICE *Chas. McCott* County Indexes Since 1888 An Identifying Trade Mark

Open at Proper Tab according to First Letter or Letters of Name and refer to Buff Sub-Index sheet for page reference.

COTT FAMILY NAME INDEX No. 75 © 1949
MADE BY THE COTT INDEX COMPANY, COLUMBUS, OHIO
SOLD BY WALKER, EVANS & COGSWELL CO., CHARLESTON, S.C.

FILE NUMBER DATE OF RECORD	MORTGAGEES FAMILY NAMES	GIVEN NAMES ABCDEFGHIJ	GIVEN NAMES JKLMNO	GIVEN NAMES PQRSTUVWXYZ	MORTGAGORS	BOOK	PAGE	Amount	BRIEF DESCRIPTION, LOCATION, ETC. (Not Warranted)
1807 July 18, 1978	Southern				Mortgage Co. Douglas C. Branger, et al	1438	559		mtg. assigned Franklin Society S. + L. Assn. — for mtg. see REM Book 1419 pg. 746
2094 Jul. 20, 1978	"			cap. Prudential	William H. Hunt, et al	1438	559	5,459	mtg. assign Lot #1 Perry and N.ville
2864 July 27, 1978	"			Discount Co. Inc.	Myra E. Brown	1439	465	12,000	Magnolia Ave. Lot 29 Fleetswood Dr.
3269 Jul. 31, 1978	"			cap. Savini	Dorset, David & McCaulley	1439	333	7,750	Carthage I Lot 53 Piquette Dr.
3269 Jul. 31, 1978	"			cap. Savini	Dorset, David & McCaulley	1439	357	7,750	Carthage I Lot 53 Piquette Dr.
3269 Jul. 31, 1978	"			cap. Savini	Dorset, David & McCaulley	1439	351	7,750	Carthage I Lot 51 Piquette Dr.
3709 Aug. 1, 1978	"			cap. Savini	United Bldg. Inc.	1439	173	3,750	"4011/2 road" Lot 28 Charles Hill Lane
3914 Aug. 4, 1978	"			Mortgage Co.	Bobby Joe Thompson, et al	1440	343		for mtg. see REM Bk. 1440 pg. 340 mtg. assigned to Penname Inc. "Kennedy Mt."
3811 Aug. 4, 1978	"			mtg. Co.	Bobby Joe Thompson	1440	343	17,410	Lot 10 Blossom Dr. for mtg. see REM Bk. 1422 pg. 265
4120 Aug. 7, 1978	"			Service Org.	Deverox Road Land Co. a pt. c/o Katesville Prop. Assn. a joint venture	1440	592		Released lot 7 Carteri bene suit for mtg. see REM Bk. 1338 pg. 361
4675 Aug. 11, 1978	"			Service Org.	J. A. Balen, et al	1441	81		Released lot 70 Canbrake I "Canbrake I"
4663 Aug. 11, 1978	"			"	Bob Maxwell Bldg. Inc.	1441	45	9,300	Lot 10 Bennington - Col.
5132 Aug. 16, 1978	"			(w. J. Carter Sr.) Discount Co. Inc.	Herbert R. Young, et al	1441	467	15,000	Lot, Stokes Rd. "McCull mfg. Co." sign
5463 Aug. 18, 1978	"			cap. Prudential	Dorson C. Scott, et al	1441	698	3,500	Lot 32 S. Vance St.
5463 Aug. 18, 1978	"			cap. Prudential	Flayd Johnson, et al	1441	701	4,460	Lot 115 "Graham" Sec. II

INDIRECT or MORTGAGEE Index to Real Estate Mortgages -- Greenville County, S. C.

Open at Proper Tab according to First Letter or Letters of Name and refer to Buff Sub-Index sheet for page reference.

KEYS PRINTING CO.

FILE NUMBER DATE OF RECORD	MORTGAGEES FAMILY NAMES	GIVEN NAMES ABCDEFGH	GIVEN NAMES IJKLMNO	GIVEN NAMES PQRSTUWXYZ	MORTGAGORS	BOOK PAGE	AMOUNT	BRIEF DESCRIPTION, LOCATION, ETC. (NOT WARRANTED)
5546 Aug 21, 1978 6022	Southern			Corp. Prudential	Jerry L. Bailey, Jr. B. a. pt.	mtg. + assign. 1441 834	4, 418	Rel. Lot 9 Linfield Dr. + Crestfield see Rem Bk. 1422 pg. 865
Aug 23, 1978 6119	"			Service	Denner Road Land + 1/2 Bateville Prop. Assoc. a joint venture	1442 141		Release lot 35 Carters Lane - for mtg. for mtg. see Rem Bk. 1338 pg. 361
Aug 24, 1978 6119	"			Service Corp.	J. A. Balen, et al	1442 267		Release lot 60 Canebroke I for mtg. see Rem Bk. 1338 pg. 361
Aug 24, 1978 6119	"			Service Corp.	J. A. Balen, et al	1442 268		Release lot 59 Canebroke I for mtg. see Rem Bk. 1338 pg. 361
Aug 24, 1978 6256	"			Service Corp.	J. A. Balen, et al	1442 269		Release lot 58 Canebroke I for mtg. see Rem Bk. 1397 pg. 700
Aug 25, 1978 7119	"			Service Corp.	J. A. Balen as Tr. et al	1442 404		Release lot 98 Canebroke I 78-7279
Sep. 1, 1978 7205	"		Mobile Homes		Henry R. Green, et al	✓	-	fixtures - Rt. 1, Taylors
Sep. 1, 1978 7719	"	Belle Sidings	Specialists		Norma J. Smith, et al	mtg. + assign. 1443 116	4, 358	5 aca. car. Hwy. 25 + Hwy. mills Brandon Plant sec. 2
Sep. 8, 1978 7901	"	Discount Co. Inc.			Anthony L. Duncan, et al	1443 717	4, 320	Lot 384 Kerrin St. alley
Sep. 11, 1978 7951	"			corp. Service	Tommy J. Bridges, Inc.	1443 864	9, 300	Lot 39 "Canebroke I"
Sep. 11, 1978 8039	"			corp. Service	Davidson Enterprises,	1443 803	5, 000	"Canebroke I" Lot 133 Saratoga Dr.
Sep. 12, 1978 8343	"			Service	Jimmy M. Bridges 519 Yonge Phil. Corp.	1443 982	9, 300	Lot 56 "Canebroke I"
Sep. 14, 1978 8343	"			Prudential corp.	Phil Kay, et al	mtg. + assign. 1444 188	4, 113	Lot, Cason St.
Sep. 14, 1978 8427	"			Prudential corp.	Mathew Jones, et al	mtg. + assign. 1444 191	4, 875	see Rk. Chuk Hwy. 20 Lot, Dulle - Sathy. Counties line
Sept. 14, 1978 8427	"			Service	J. A. Balen, Jr. et al	1444 204		for mtg. see Rem Bk. 1397 pg. 700 Release lot 113 Canebroke I
Sept. 14, 1978	"			Service	J. A. Balen, et al	1444 205		for mtg. see Rem Bk. 1338 pg. 361 Release lot 37 Canebroke I

INDIRECT or MORTGAGEE Index to Real Estate Mortgages -- Greenville County, S. C.

Open at Proper Tab according to First Letter or Letters of Name and refer to Buff Sub-Index sheet for page reference.

KEYS PRINTING CO.

FILE NUMBER DATE OF RECORD	MORTGAGEES FAMILY NAMES	GIVEN NAMES ABCDEFGH	GIVEN NAMES IJKLMNO	GIVEN NAMES PQRSTUVWXYZ	MORTGAGORS	BOOK	PAGE	AMOUNT	BRIEF DESCRIPTION, LOCATION, ETC. (NOT WARRANTED)
8642 Sept. 15, 1978 9018	Southern			Corp. Service	Elia Bateville Prop. Assn. J. A. Bolen, et al	1444	441	.00	For mtg. see Rem Bk. 1338 pg. 361 Release lot 25 Cambridge I
Sept. 19, 1978 8876	"			"	Bob Maxwell Bldg. Co. Elia Bateville Prop. Assn.	1444	762	9,350	Lot 76 Bennington Rd. For mtg. see Rem Bk. 1338 pg. 361
Sept. 19, 1978 9010	"			"	J. A. Bolen, et al Elia Bateville Prop. Assn.	1444	781		Release lot 38 Cambridge I
Sept. 19, 1978 9430	"			"	J. A. Bolen, et al Elia Bateville Prop. Assn.	1444	793		Release lot 76 Cambridge I
Sept. 22, 1978 9432	"			"	J. A. Bolen, et al Elia Bateville Prop. Assn.	1445	152		For mtg. see Rem Bk. 1338 pg. 361 Release lot 56 Cambridge I
Sept. 22, 1978 9325	"			"	J. A. Bolen, et al Elia Bateville Prop. Assn.	1445	154		Release lot 39 Cambridge I
Sept. 22, 1978 9707	"			cap. Service	Samuel M. Surtz, et al Dwenger Real Land Co.	1445	130	7,670	1/2 acre Craig St. Fairview P.
Sept. 26, 1978 9804	"			Service	Elia Bateville Prop. Assn.	1445	335	185,000	13.62 acres For mtg. see Rem Bk. 1338 pg. 361
Sept. 26, 1978 9894	"			Service Corp.	J. A. Bolen, et al	1445	421	.00	Release lot 133 Cambridge I
Sept. 27, 1978 10622	"	Discount Co., Inc			Annie Grace Ennis	1445	574	13,510	Lot 75 Conestee, South P.
Oct. 3, 1978 10624	"			mtg. Co.	Ellen M. Kelvie, et al	1446	148	21,700	Lot 71 Crofton Dr. "Delaware"
Oct. 3, 1978 10839	"			mtg. Co.	Ellen M. Kelvie, et al	1446	155	.00	For mtg. see Rem Bk. 1446 pg. 148 mtg. assigned Penman, Inc. "Days since Highland"
Oct. 5, 1978 11061	"			cap. Prudential	Steven Stales, et al	1446	431	4,779	Pl. lot 1718 Furman & Club Rd.
Oct. 6, 1978 12637	"	Discount Co., Inc.			Lorance J. Powell, et al	1446	561	7,200	Lot 40 McAlister St. Cantonbury Sec II
Oct. 23, 1978 12691	"	Discount Co., Inc.			Randy Bolden, et al Elia Bateville Prop. Assn.	1447	918	4,800	Lot 33 South Day St.
Oct. 23, 1978	"			Service Corp.	J. A. Bolen, et al	1447	933		For mtg. see Rem Bk. 1338 pg. 361 Release lot 57 Cambridge I

INDIRECT or MORTGAGEE Index to Real Estate Mortgages -- Greenville County, S. C.

Open at Proper Tab according to First Letter or Letters of Name and refer to Buff Sub-Index sheet for page reference.

KEYS PRINTING CO.

FILE NUMBER DATE OF RECORD	MORTGAGEES FAMILY NAMES	GIVEN NAMES ABCDEFGH	GIVEN NAMES IJKLMNO	GIVEN NAMES PQRSTUVWXYZ	MORTGAGORS	BOOK PAGE	AMOUNT	BRIEF DESCRIPTION, LOCATION, ETC. (NOT WARRANTED)
12998 Oct. 26, 1978	Southern			Corp.	Prudential Andrew R. Pearson, et al	Mtg. & Assign 1448 372	.00 4,875	Part Lot 2
12998 Oct. 26, 1978	"			Corp.	Prudential James A. Sullivan et al	Mtg. & Assign 1448 374	.08 2,863	Lot 12 + pt 13 "Riverside"
13146 Oct. 27, 1978	"			"	J. M. Bridges et al	Mtg. & Assign 1448 543	.00 5,103	Lot 96(11) Woodside Mill
14322 Nov. 7, 1978	"			Corp.	Service Jim Vaughan Assoc	1449 499	.00 3,000	Dr. "Canebrake I" Lot 84 Cor. Kings mt. + Duquesne
15404 Nov. 16, 1978	"			Service Corp.	J. A. Bolen et al	1450 532	.00	29 mtg. see Rem Bk. 1338 pg. 361 Release lot 84 Canebrake I
15750 Nov. 20, 1978	"			" "	College Properties, Inc.	1450 777	.00 600,000	Lot, Clucland St.
15750 Nov. 20, 1978	"			" "	College Properties, Inc.	1450 779	.00 85,000	Lot, Clucland St.
16423 Nov. 28, 1978	"		Mortgage Co.	Corp.	Frances D. Bridges Inc.	1451 435	.00	For mtg. see Rem Bk. 1451 pg. 358
16368 Nov. 28, 1978	"		"	Service	United Dev. Service	1451 340	.00 164,300	Mtg. Assigned to Pennames, Inc Top Ridge Public Lich Pl. 1
16419 Nov. 28, 1978	"		Mortgage Co.	Corp.	Frances D. Bridges	1451 358	.00 20,250	5.736 acs. Kindler way "Kings Court" Lot 76 Howard Dr.
17031 Dec. 4, 1978	"		"	Prudential	Betha M. Chappell	Mtg. Assign 1452 98	.60 4,722	Lot 9 Hower St.
17031 Dec. 4, 1978	"		"	Corp.	Prudential Jeffrey A. Dondoff et al	Mtg. Assign 1452 100	.64 3,980	"Elizabeth Hts." Lot 42 Hurlbut St.
17425 Dec. 7, 1978	"		"	Corp.	Prudential James E. Charping et al	Mtg. & Assign 1452 329	.92 7,321	Lot 76 Dunning Slope - Sec I Austin St.
18217 Dec. 15, 1978	"	Discount Co., Inc.			Hurlbut Landell Young	1453 61	.00 9,900	Lot 4 Stiles Rd.
18443 Dec 18, 1978	"			Service Corp.	J. A. Bolen et al	1453 256	.00	29 mtg. see Rem Bk. 1338 pg. 361 Release lot 28 Canebrake I
18443 Dec 18, 1978	"			Service Corp.	J. A. Bolen et al	1453 255	.00	29 mtg. see Rem Bk. 1338 pg. 361 Release lot 126 Canebrake I

INDIRECT or MORTGAGEE Index to Real Estate Mortgages -- Greenville County, S. C.

Open at Proper Tab according to First Letter or Letters of Name and refer to Buff Sub-Index sheet for page reference.

KEYS PRINTING CO.

FILE NUMBER DATE OF RECORD	MORTGAGEES FAMILY NAMES	GIVEN NAMES ABCDEFGH	GIVEN NAMES IJKLMNO	GIVEN NAMES PQRSTUVWXYZ	MORTGAGORS	BOOK	PAGE	AMOUNT	BRIEF DESCRIPTION, LOCATION, ETC. (NOT WARRANTED)
19058 Dec. 27, 1978	Southern	Cross Discount, Inc.			John H. William, et al	1456	957		mtg. assigned North American Acceptance Corp. - for mtg. see REM Bd. 1184 pg. 95
19729 Jan. 3, 1979	"	Allen D. et al			Princeton Partners, et al	1454	329		Release tract 2 = 32.09 acs. for mtg. see REM Bd. 1297 pg. 403
"	"	Frances D. et al			"	1454	329		for mtg. see REM Bd. 1397 pg. 700
19974 Jan. 5, 1979	"			cap. Service	J. A. Bolan, et al	1454	582		Release lot 99 Canebroke I for mtg. see REM Bd. 1454 pg. 933
20577 Jan. 11, 1979	"			mtg. co.	Maek Anderson, Jr. et al	1454	995		mtg. assign. to Permacon, Inc. "Montville, N.C."
20563 Jan. 11, 1979	"			mtg. Co.	Maek Anderson, Jr.	1454	933	18,300	Lot 11 Montville, N.C.
20562 Jan. 11, 1979	"			cap. Prudential	Kathleen B. Conway	1454	965	5,179	"Woodside Mills" Lot 46 Main St. Sec. A
21265 Jan. 18, 1979	"			"	Maria E. Jones, et al	1455	569	5,416	"Golden Grove Estd." Lot 4 Golden Grove Cr.
21259 Jan. 18, 1979	"			"	Roger D. Moon, et al	1455	571	4,623	ft. lot 15 Summitt ave. "Woodside Mills"
21413 Jan. 19, 1979	"			"	Marshall J. Schmitz	1455	663	5,332	Lot 103 (#9) "A" St. ave.
21427 Jan. 19, 1979	"			London in sum. sup. missouri synod District of the Lutheran Church	The Lutheran Church of the Wood Shepherd, et al	1455	660	78,984	1.50 acs. S.C. Hwy. 291
21568 Jan. 22, 1979	"			mtg. Co.	Drewn Leggett, et al	1455	741		for mtg. see REM Bd. 1455 pg. 738
21575 Jan. 22, 1979	"			Service Corp.	James A. Vaughn, et al	1455	807		mtg. assigned Permacon, Inc. for mtg. see REM Bd. 1338 pg. 361
21575 Jan. 22, 1979	"			Service Corp.	J. A. Bolan, et al	1455	808		Release lot 93 Canebroke I for mtg. see REM Bd. 1338 pg. 361
21561 Jan. 22, 1979	"			cap. Service	Jim Vaughn assoc.	1455	715	3,000	Release lot 128 Canebroke I Lot 93 Canebroke I

INDIRECT or MORTGAGEE Index to Real Estate Mortgages -- Greenville County, S. C.

Open at Proper Tab according to First Letter or Letters of Name and refer to Buff Sub-Index sheet for page reference.

KEYS PRINTING CO.

FILE NUMBER DATE OF RECORD	MORTGAGEES FAMILY NAMES	GIVEN NAMES ABCDEFGH	GIVEN NAMES IJKLMNO	GIVEN NAMES PQRSTUVWXYZ	MORTGAGORS	BOOK PAGE	AMOUNT	BRIEF DESCRIPTION, LOCATION, ETC. (NOT WARRANTED)
21563 Jan. 22, 1979	Southern		mtg. Co.	corp.	Imen North Star S.C. Sta.	1455 738	21,700	"Lockdale" sec. 2 South 3d. Lot 181 Helen Dr.
21561 Jan. 22, 1979	"			Service	Jim Vaughn assoc.	1455 766	3,500	Lot 128 "Canebrake I" For mtg. see REM Bk. 1426 pg. 266
21694 Jan. 23, 1979	"		mtg. Co.		Russell J. Kelley	1455 870		mtg assigned Pennames, Inc
21694 Jan. 23, 1979	"		mtg. Co.		Russell J. Kelley	1455 869		mtg assign. City Savings Bank of Pittsfield for mtg. see REM Bk. 1426 pg. 266
22221 Jan. 29, 1979	"			Service Corp.	1/2a Batesville Prop. Assn. J. A. Bolen, et al	1456 296		For mtg. see REM Bk. 1338 pg. 361 Release lot 3 Canebrake I
22221 Jan. 29, 1979	"			Service Corp.	1/2a Batesville Prop. Assn. J. A. Bolen, et al	1456 297		For mtg. see REM Bk. 1338 pg. 361 Release lot 75 Canebrake I
22266 Jan. 30, 1979	"			Prudential	Robert Simmons, et al	1456 364	4,113	Lot 1 Cor. Third & Fifth St.
22602 Feb. 1, 1979	"			Service	America Realty, Inc.	1456 608	6,000	Lots 4166 Canebrake I For mtg. see REM Bk. 1338 pg. 361
22609 Feb. 1, 1979	"			Service Corp.	1/2a Batesville Prop. Assn. J. A. Bolen, et al	1456 600		Release lot 23 Canebrake I For mtg. see REM Bk. 1338 pg. 361
22609 Feb. 1, 1979	"			" "	1/2a Batesville Prop. Assn. J. A. Bolen, et al	1456 601		Release lot 73 Canebrake I For mtg. see REM Bk. 1338 pg. 361
22609 Feb. 1, 1979	"			" "	1/2a Batesville Prop. Assn. J. A. Bolen, et al	1456 602		Release lot 75 Canebrake I For mtg. see REM Bk. 1338 pg. 361
22609 Feb. 1, 1979	"			" "	1/2a Batesville Prop. Assn. J. A. Bolen, et al	1456 603		Release lot 89 Canebrake I For mtg. see REM Bk. 1338 pg. 361
22609 Feb. 1, 1979	"			" "	1/2a Batesville Prop. Assn. J. A. Bolen, et al	1456 604		Release lot 88 Canebrake I For mtg. see REM Bk. 1338 pg. 361
22766 Feb. 1, 1979	"			" "	J. A. Bolen, et al	1456 607		Release lot 74 Canebrake I
Feb. 2, 1979	"			" "	United Builders, Inc.	1456 731	9,000	Canebrake I Lot 32 Saratoga Dr.

INDIRECT or MORTGAGEE Index to Real Estate Mortgages - Greenville County, S. C.

Open at Proper Tab according to First Letter or Letters of Name and refer to Buff Sub-Index sheet for page reference.

KEYS PRINTING CO.

FILE NUMBER DATE OF RECORD	MORTGAGEES FAMILY NAMES	GIVEN NAMES ABCDEFGH	GIVEN NAMES IJKLMNO	GIVEN NAMES PQRSTUVWXYZ	MORTGAGORS	BOOK PAGE	AMOUNT	BRIEF DESCRIPTION, LOCATION, ETC. (NOT WARRANTED)
22760 Feb 2, 1979	Southern			Corp. +/a Bateville Prog. Ass. Service J. A. Bolen, et al	J. A. Bolen, et al	1456 742		For mtg. see Rem Bk. 1338 pg. 361 Release lots 86, 87, 61+76 Canabake I
22760 Feb 2, 1979	"			" +/a Bateville Prog. Ass. " J. A. Bolen, et al	J. A. Bolen, et al	1456 745		For mtg. see Rem Bk. 1338 pg. 361 Release lot 96 Canabake I
22932 Feb 5, 1979	"			" +/a Bateville Prog. Ass. " J. A. Bolen, et al	J. A. Bolen, et al	1456 841		For mtg. see Rem Bk. 1338 pg. 361 Release lots 90+32 Canabake I
23136 Feb 8, 1979	"			" +/a Bateville Prog. Ass. " J. A. Bolen, et al	J. A. Bolen, et al	1457 162		For mtg. see Rem Bk. 1338 pg. 361 Release lots 129+124 Canabake I
23380 Feb 12, 1979	"	(W. J. Carter, Jr.)		" (Clear W. Lynch) " Clear W. Lynch	Clear W. Lynch	1457 384	5,580	00 Fairview sp. 64 acs. Fairview Church St.
23830 Feb 16, 1979	"			Prudential Willie Seare, Jr., et al	Willie Seare, Jr., et al	1457 812	5,789	00 sec. 2 5'ville Lot 24 Kennel Ct. meadow area
23965 Feb 20, 1979	"	(W. J. Carter, Jr.)		" Jimmie A. Lillard, et al	Jimmie A. Lillard, et al	1457 919	15,000	00 "Kirkwood 2 Hgts." Lot 40 Chelsea Cr.
24624 Feb 20, 1979	"			Service Davidson Enterprises a.s.c. Inc.	Davidson Enterprises a.s.c. Inc.	1457 867	5,000	00 Kings Mt. Dr. Canabake I Lot 85 Cor. Crown Point Ct. &
24284 Feb 22, 1979	"			" Schblepelt Ltd., et al	Schblepelt Ltd., et al	1458 63	50,000	00 Ed. Hubble acct R-II Sec. III 14.26 acs. = 37 lots Stallings
24312 Feb 23, 1979	"	was CA mtg., Inc.		" William N. Bright, Jr.	William N. Bright, Jr.	1458 110	10,000	00 "Linbrook" Lot 6 1/2 - lot 5 Edenville Rd.
24415 Feb 23, 1979	"			" David C. Rider, et al	David C. Rider, et al	1458 210	11,584	94 College Hgts. Lot 93 Columbia Cr.
24415 Feb 23, 1979	"			" John W. Gilstrap, Jr.	John W. Gilstrap, Jr.	1458 212	8,826	71 Richmond Hills, Sec. 5 Lot 63 McArthur Ct.
24606 Feb 26, 1979	"			Corp. +/a Bateville Prog. Ass. Service J. A. Bolen, et al	J. A. Bolen, et al	1458 372		For mtg. see Rem Bk. 1338 pg. 361 Release lot 66 Canabake I
24605 Feb 26, 1979	"			Corp. +/a Bateville Prog. Ass. Service J. A. Bolen, et al	J. A. Bolen, et al	1458 373		For mtg. see Rem Bk. 1338 pg. 361 Release lot 14 Canabake I
24614 Feb 26, 1979	"	(was CA mtg., Inc.)		" Karl Lee Rider	Karl Lee Rider	1458 338	10,602	-25 Sec. A Lot 10 Woodville Hgts.
24734 Feb 27, 1979	"			" Joseph A. Stewart, et al	Joseph A. Stewart, et al	1458 425	5,315	35 Hillside Hgts. Lot 28 Hillside Dr.

INDIRECT or MORTGAGEE Index to Real Estate Mortgages - Greenville County, S. C.

➡ Open at Proper Tab according to First Letter or Letters of Name and refer to Buff Sub-Index sheet for page reference.

KEYS PRINTING CO.

(5)

FILE NUMBER DATE OF RECORD	MORTGAGEES FAMILY NAMES	GIVEN NAMES ABCDEFGH	GIVEN NAMES IJKLMNO	GIVEN NAMES PQRSTUVWXYZ	MORTGAGORS	BOOK	PAGE	AMOUNT	BRIEF DESCRIPTION, LOCATION, ETC. (NOT WARRANTED)
24734 Feb. 27, 1979	Southern	Financial	Services, Inc.	Inc.	<i>etal</i> Charles J. Williams	1458	430	.00 15,000	Western Hills Lot 89 Tusson Dr.
24878 Feb. 28, 1979	"	"	"	"	<i>etal</i> Raymond A. King	1458	573	.00 13,450	Lot 3 "Lake Forest" Sec. III
24979 Mar. 1, 1979	"	(was cv mtg. inc.)	"	"	<i>Platiff</i> Dimitroula Stolas	1458	637	.00 15,000	Lot 180 Rollmont Rd.
25177 Mar. 2, 1979	"	"	"	"	<i>corp.</i> Sewee	1458	775	.00 9,300	Conduate I. Lot 64 Bennington Rd.
25177 Mar. 2, 1979	"	"	"	"	<i>corp.</i> Sewee	1458	787	.00 9,300	Conduate F. Lot 79 Bennington Rd.
25177 Mar. 2, 1979	"	"	"	"	"	1458	795	.00 9,300	Conduate I. Lot 44 Canluade Dr.
25177 Mar. 2, 1979	"	"	"	"	"	1458	799	.00 9,300	Conduate I. Lot 45 Canluade Dr.
25177 Mar. 2, 1979	"	"	"	"	"	1458	803	.00 9,300	Conduate I. Lot 65 Bennington Rd.
25177 Mar. 2, 1979	"	"	"	"	"	1458	811	.00 9,300	Conduate I. Lot 69 Bennington Rd.
25568 Mar. 2, 1979	"	"	"	"	<i>corp.</i> Bob Maxwell Sld's.	1458	815	.00 9,300	Lot 78 Bennington Rd. Conduate I.
25568 Mar. 7, 1979	"	"	"	"	<i>etal</i> Prudential John L. Gallentine	1459	199	.00 3,504	Conduate I. Lot 9 Paldmon St.
25568 Mar. 7, 1979	"	"	"	"	"	1459	201	.80 5,986	"Norwood Hgts." Lot 31 Vance St.
25648 Mar. 7, 1978	"	"	"	"	<i>etal</i> Hillard W. Thompson	1459	203	.40 2,894	also 0.55 ac. Hwy. 253 0.66 ac. Hwy. 253
25648 Mar. 8, 1979	"	Financial	Sewee Inc.	Inc.	<i>etal</i> Harmon B. Anderson	1459	305	.00 7,110	Sec. C Duille, Jr. Lots 23 & 24 Parkdale
25648 Mar. 8, 1979	"	"	"	"	"	1459	307	.17 3,097	Oak Crest, Sec. I Lot 49 Templewood Dr.
25648 Mar. 9, 1979	"	"	"	"	"	1459	309	.15 2,582	Gates Jr. Lot 48 Pt. lot 5

INDIRECT or MORTGAGEE Index to Real Estate Mortgages - Greenville County, S. C.

Open at Proper Tab according to First Letter or Letters of Name and refer to Buff Sub-Index sheet for page reference.

KEYS PRINTING CO.

FILE NUMBER DATE OF RECORD	MORTGAGEES FAMILY NAMES	GIVEN NAMES ABCDEFGHIJ	GIVEN NAMES JKLMNO	GIVEN NAMES PQRSTUVWXYZ	MORTGAGORS	BOOK	PAGE	AMOUNT	BRIEF DESCRIPTION, LOCATION, ETC. (NOT WARRANTED)
25648 Mar 8 1979	Southern				Alvin Lowe Barker	1459	311	5,060 ^{.00}	aster: 20. Lot 3 = 2.49 acs. Hwy. 14
25648 Mar 8 1979	"	"	"	"	William J. Nixon, et al c/a Bateville Prop. Assn.	1459	313	6,378 ^{.44}	Trillingwood, Sec I Lot 44 Madsumer Dr. For mtg. see Rem Bl. 1338 pg. 361
26043 Mar 12 1979	"				Service Corp. J. A. Bolen, et al	1459	600		Release lot 85 Conchite I
25998 Mar 12 1979	"				James M. Loindexter	1459	538	3,454 ^{.02}	San Juan Lot 9 Ethelridge Dr.
25998 Mar 12 1979	"	"	"	"	Frank Hunsicker, et al	1459	560	2,549 ^{.93}	Green Pastures Lot 11 Staley Dr.
25998 Mar 12 1979	"	"	"	"	Albecca Y. Halliker	1459	562	9,000 ^{.00}	Chick S. P. 2. Lot 38 Wynn Dr. Taylors
25998 Mar 12 1979	"	"	"	"	Daryl Wayne Cobb	1459	564	4,186 ^{.70}	Buena Vista Pl. lots 1, 2, 13, E. Elberta St.
26175 Mar 13 1979	"	"	"	"	William J. Nixon, et al	1459	653	6,378 ^{.44}	Sec. I Lot 44 Trillingwood
26162 Mar 13 1979	"	"	"	"	Juan M. Garcia, et al	1459	655	5,233 ^{.39}	"Broadwood" Lot 48 Woodlury Cr. For mtg. see Rem Bl. 1459 pg. 313
26257 Mar 14 1979	"	"	"	"	William J. Nixon, et al	1459	804		Consent + Release of mtg. in
26253 Mar 14 1979	"				corp. Prudential Walter E. Crompton	1459	775	2,894 ^{.40}	Lot 7 Chastain Dr.
26421 Mar 15 1979	"				William J. Nixon, et al	1459	838		Release of prop. outside boundaries of lot 44 Trillingwood Sec I
"	"	"	"	"	"	1459	838		For mtg. see Rem Bl. 1459 pg. 313
"	"	"	"	"	"	1459	838		3134 Bl. 1459 pg. 655
26469 Mar 16 1979	"				Service Corp. College Properties, Inc.	1460	59		Subordination Agreement - for mtg. see Rem Bl. 1459 pg. 727 + 729
"	"				"	1460	59		+ Rem Bl. 1078 pg. 257

INDIRECT or MORTGAGEE Index to Real Estate Mortgages - Greenville County, S. C.

Open at Proper Tab according to First Letter or Letters of Name and refer to Buff Sub-Index sheet for page reference.

KEYS PRINTING CO.

FILE NUMBER DATE OF RECORD	MORTGAGEES FAMILY NAMES	GIVEN NAMES ABCDEFGHIJ	GIVEN NAMES JKLMNO	GIVEN NAMES PQRSTUVWXYZ	MORTGAGORS	BOOK	PAGE	AMOUNT	BRIEF DESCRIPTION, LOCATION, ETC. (NOT WARRANTED)
28034 Mar 29, 1979	Southern			Corp. Service	College Properties, Inc.	1461	254		Release Unit 11-A McDaniel Mtg. - see Prog. Reg. - for mtg. see REm Bk 1450 pg. 777 & 779
"	"			"	"	1461	254		
28031 Mar 29, 1979	"			"	College Properties, Inc.	1461	256		Release Unit 7-C McDaniel Mtg. Mtg. Prog. Reg. - for mtg. see REm Bks. 1450 pages 777 & 779
"	"			"	"	1461	256		
28158 Mar 30, 1979	"			"	Nenna D. Howard	1461	409	7,500 ^{.00}	Lot 51 Cantrich I
28158 Mar 30, 1979	"			"	Nenna D. Howard	1461	417	7,500 ^{.00}	Lot 53 Cantrich I
28158 Mar 30, 1979	"			"	Nenna D. Howard	1461	433	7,513 ^{.00}	Lot 52 Cantrich I
28463 Apr 2, 1979	"			"	College Properties, Inc.	1461	770		Release Unit 12-B McDaniel Mtg. Mtg. Prog. Regime - for mtg. see REm Bk. 1450 pg. 777
"	"			"	"	1461	770		
28562 Apr 3, 1979	"	Financial	Services, Inc.		Leroy King, et al	1461	840	11,952 ^{.72}	Wellington, sec 2 Lot 81 Bridgeport Dr.
28562 Apr 3, 1979	"	"	"	"	Hester C. Tidmore et al	1461	842	11,359 ^{.46}	McCullough Mtg. Dille sp. Lot 24 Bent wood St.
28562 Apr 3, 1979	"	"	"	"	Larry W. Willoughby	1461	844	7,505 ^{.30}	Dak Hill, sec. 1 Lot 35 Dak Hill St.
28756 Apr 5, 1979	"	"	"	"	Don Van Duren 7 & Bateville Prop. Ass.	1462	156	10,000 ^{.00}	Belvue sp. Lot, cor. Piedmont Park & see Mtg. see REm Bk. 1338 pg. 361
29059 Apr 6, 1979	"			Corp. Service	J. A. Bolen, et al	1462	365		Release lot 27 Cantrich I for mtg. see REm Bk. 1338 pg. 361
29059 Apr 6, 1979	"			Corp. Service	J. A. Bolen, et al	1462	366		Release lot 127 Cantrich I

INDIRECT or MORTGAGEE Index to Real Estate Mortgages - Greenville County, S. C.

➡ Open at Proper Tab according to First Letter or Letters of Name and refer to Buff Sub-Index sheet for page reference.

KEYS PRINTING CO.

(L)

FILE NUMBER DATE OF RECORD	MORTGAGEES FAMILY NAMES	GIVEN NAMES ABCDEFGH	GIVEN NAMES IJKLMNO	GIVEN NAMES PQRSTUWXYZ	MORTGAGORS	BOOK PAGE	AMOUNT	BRIEF DESCRIPTION, LOCATION, ETC. (NOT WARRANTED)
29054 Apr. 6, 1979	Southern			Corp. Service	et/a Bateville Prop. Assoc. J. A. Bolen, et al	1462 371		For mtg. see Rem Bk. 1338 pg. 361 Release lots 51, 52 + 53 Cantrich I
29053 Apr. 6, 1979	"			"	College Properties, Inc.	1462 372		For mtg. see Rem Bk. 1450 pg. 777 + 779 Release Unit 2-C M: Daniel Hgt. H. P. K.
29185 Apr. 9, 1979	"			"	College Properties, Inc.	1462 599		Release Unit 11-B M: Daniel Hgt. H. P. K. For mtg. see Rem Bk. 1450 pg. 777 + 779 1450 pg. 779
"	"			"	" "	1462 599		
"	"			"	" "	1462 599		
29185 Apr. 9, 1979	"			"	College Properties, Inc.	1462 600		
"	"			"	" "	1462 600		Release Unit 9-C M: Daniel Hgt. H. P. K. For mtg. see Rem Bk. 1450 pg. 777 + 779 1450 pg. 779
29378 Apr. 10, 1979	"	Financial Services, Inc.			James Thomas Sims	1462 769	16,190 ^{.00}	
29378 Apr. 10, 1979	"	"	"	"	D. D. Naul, et al	1462 771	15,000 ^{.00}	Lot 10 Cedar Terrace
29420 Apr. 10, 1979	"			Service Corp.	College Properties, Inc.	1462 796		For mtg. see Rem Bk. 1450 pages 777 + 779 Release Unit 12-F M: Daniel Hgt. H. P. K.
29704 Apr. 12, 1979	"			Service Corp.	College Properties, Inc.	1463 41		Release Unit 8-E M: Daniel Hgt. H. P. K. Nor. Prop. Reg. - for mtg. see Rem Bk. 1450 pages 777 + 779
"	"			"	" "	1463 41		
29665 Apr. 12, 1979	"	Financial Services, Inc.		corp.	Harold A. Beemer	1463 22	15,000 ^{.40}	Lot 10 Greenwood Hills Hgt. also lot 11 Carpenter alley
29664 Apr. 12, 1979	"			Prudential	Curtis Beal	1462 997	4,418 ^{.80}	Lot 26 Tower alley Lincoln
29728 Apr. 12, 1979	"			"	Tommy D. Lesley, et al	1463 14	3,046	Lot 94 Jasmine Dr.

(Over)

INDIRECT or MORTGAGEE Index to Real Estate Mortgages - Greenville County, S. C.

Open at Proper Tab according to First Letter or Letters of Name and refer to Buff Sub-Index sheet for page reference.

KEYS PRINTING CO.

FILE NUMBER DATE OF RECORD	MORTGAGEES FAMILY NAMES	GIVEN NAMES ABCDEFGH	GIVEN NAMES IJKLMNO	GIVEN NAMES PQRSTUVWXYZ	MORTGAGORS	BOOK	PAGE	AMOUNT	BRIEF DESCRIPTION, LOCATION, ETC. (NOT WARRANTED)
29812 Apr. 13. 1979	Southern			Service Corp.	College Properties, Inc.	1463	193		For mty. see REm Bk 1450 pp. 777 + 779 Release Unit 9-A M ^c Daniel H. P. Reg. Mauldin
29785 Apr. 13. 1979	"	Financial Services, Inc.			Charles D. Medlen, Jr.	1463	175	5,000	Lot 56 Burslett estate.
29785 Apr. 13. 1979	"	"	"	"	Margie W. Madison	1463	177	9,023	Maccamaw ave. Augusta Cr. Lot 364 Pt. lot 37
29785 Apr. 13. 1979	"	"	"	"	Jesus M. Acosta, tlae	1463	179	4,571	Lot 31 White Horse Rd. Forksheads P.
29785 Apr. 13. 1979	"	"	"	"	Ladell Stockton	1463	181	12,874	1.32 acs. Cedar Falls Rd.
30061 Apr. 16. 1979	"			Corp. Service	College Properties, Inc.	1463	170		Release Unit 4-A M ^c Daniel H. P. Reg. - for mty. see REm Bk 1450 page 777 + 779
30061 Apr. 16. 1979	"			"	College Properties, Inc.	1463	170		
30061 Apr. 16. 1979	"			"	College Properties, Inc.	1463	316		Release Unit 13-B M ^c Daniel H. P. Reg. - for mty. see REm Bk 1450 page 777 + 779
30061 Apr. 16. 1979	"			"	College Properties, Inc.	1463	316		
30061 Apr. 16. 1979	"			"	College Properties, Inc.	1463	365		Release Unit 5-B M ^c Daniel H. P. Reg. - for mty. see REm Bk 1450 page 777 + 779
30061 Apr. 16. 1979	"			"	College Properties, Inc.	1463	365		
30003 Apr. 16. 1979	"	Financial Services, Inc.			Carl E. Halcombe, tlae	1463	317	14,301	Lot 11 Main St. Lumberville, Sec. 5
30003 Apr. 16. 1979	"	"	"	"	Joe C. Hall, tlae	1463	366	8,700	Lot 13 Adams mill Rd.
30166 Apr. 17. 1979	"			Corp. Service	College Properties, Inc.	1463	493		Release Unit 4-D M ^c Daniel H. P. Reg. - for mty. see REm Bk 1450 page 777 + 779
30166 Apr. 17. 1979	"			"	College Properties, Inc.	1463	493		
30165 Apr. 17. 1979	"			"	College Properties, Inc.	1463	494		For mty. see REm Bk 1450 pp. 777 + 779 Release Unit 1-B M ^c Daniel H. P. R.

INDIRECT or MORTGAGEE Index to Real Estate Mortgages - Greenville County, S. C.

Open at Proper Tab according to First Letter or Letters of Name and refer to Buff Sub-Index sheet for page reference.

KEYS PRINTING CO.

(M)

FILE NUMBER DATE OF RECORD	MORTGAGEES FAMILY NAMES	GIVEN NAMES ABCDEFGH	GIVEN NAMES IJKLMNO	GIVEN NAMES PQRSTUVWXYZ	MORTGAGORS	BOOK	PAGE	AMOUNT	BRIEF DESCRIPTION, LOCATION, ETC. (NOT WARRANTED)
30347 Apr. 18, 1979	Southern				^{ltd} Clengs H. Campbell	1463	648	9,100 ^{.00}	Fairview P. Lots 12+13 Baldsmith Rd.
30583 Apr. 20, 1979	"				Service Corp College Properties, Inc.	1463	966		Release Unit 3-C m ^c Daniel Hgt. Nev. Prop. Reg. - for mtg. see REM BK. 1450 pg. 777 & 779
30620 Apr. 20, 1979	"				Earl J. Sweeney	1463	938	15,000 ^{.00}	11.8 acs. Fairview P.
30593 Apr. 20, 1979	"				Discount Co. Inc.	1463	956	18,244 ^{.74}	Lake apple Lot 12 Pruitt Dr. New
30838 Apr. 23, 1979	"				mtg. Co.	1464	45		mtg. assign. Sec. of Housing & Urban Dev. - for mtg. - see REM Book 1431 pg. 670
31355 Apr. 27, 1979	"				Discount Co. Inc.	1464	45	9,000 ^{.00}	Lochwood Hgt. Sec. II Lot 14 Banner Dr.
31388 Apr. 27, 1979	"				col. Service College Properties, Inc.	1464	676		Release Unit No. 6-D m ^c Daniel Hgt. Hgt. Prop. Regime. for mtg. see REM BK. 1450 pg. 777 & 779
31627 Apr. 30, 1979	"				"	1464	676		for mtg. see REM BK. 1450 pg. 63
31631 Apr. 30, 1979	"				Relief Corp. Inc.	1464	884		Release lot 8 Reliance Hill sec. II see REM BK. 1458 pg. 803
31800 May 1, 1979	"				Bob Maxwell Bldg. Co.	1464	888		subordination of mtg. for mtg. for mtg. see REM BK. 1450 pg. 777 & 779
31816 May 1, 1979	"				College Properties, Inc.	1465	64		Release Unit 3-B m ^c Daniel Hgt. H.P.K.
31816 May 1, 1979	"				"	1445	18	12,000 ^{.00}	Reliance Hill Lot 156 Roberts Rd.
31876 May 1, 1979	"				"	1465	25	9,500 ^{.00}	Carlsdale Lot 13+ Saratoga Dr.
May 2, 1979	"				Financial Services, Inc.	1465	181	1,937 ^{.95}	Plymouth Ct. Lot 9 Glenmore Dr.

INDIRECT or MORTGAGEE Index to Real Estate Mortgages -- Greenville County, S. C.

Open at Proper Tab according to First Letter or Letters of Name and refer to Buff Sub-Index sheet for page reference.

KEYS PRINTING CO.

FILE NUMBER DATE OF RECORD	MORTGAGEES FAMILY NAMES	GIVEN NAMES ABCDEFGHIJ	GIVEN NAMES JKLMNOPQ	GIVEN NAMES RSTUVWXYZ	MORTGAGORS	BOOK	PAGE	AMOUNT	BRIEF DESCRIPTION, LOCATION, ETC. (NOT WARRANTED)
32106 May 3, 1979	Southern			Corp. Service	College Properties, Inc.	1465	279		Release Unit 3-A M.E. Daniel Hgts. H. P. R. - for mtg. - see REM Book 1450 pages 777 + 779
" " 32102 May 3, 1979	"			"	College Properties, Inc.	1465	282		Release Unit 9-E M.E. Daniel Hgts. H. P. R. - for mtg. - see REM Book 1450 pages 777 + 779
" " 32103 May 3, 1979	"			"	College Properties, Inc.	1465	283		Release Unit 7-D M.E. Daniel Hgts. H. P. R. for mtg. - see REM Book 1450 pages 777 + 779
" " 32225 May 4, 1979	"			"	College Properties, Inc.	1465	446		Release Unit 2-E M.E. Daniel Hgts. H. P. R. for mtg. - see REM Book 1450 pages 777 + 779
" " 32239 May 4, 1979	"	Financial Services, Inc			Robert J. Bailey, et al	1465	358	5,000	Lot 24 for mtg. see REM Bk. 1338 pg. 361
" " 32362 May 7, 1979	"			Corp. Service	J. A. Balen, et al H.A. Bateville Prop. Assoc.	1465	644		Release lot 131 Cambridge I for mtg. see REM Bk. 1338 pg 361
" " 32362 May 7, 1979	"			Corp. Service	J. A. Balen, et al	1465	645		Release lots 11, 19 + 130 Cambridge I "Pine Dale" Subst
" " 32512 May 8, 1979	"	Financial Services, Inc.			J. E. Fletcher, et al	1465	791	14,190	Lot 36 Birchbank Dr. 5. Forest Eto.
" " 32885 May 10, 1979	"	"			Bobby Lee Shelf,	1466	56	8,059	Lots 2 + 3 Spring Forest Dr.
" " 32965 May 11, 1979	"			Corp. Service	College Properties, Inc.	1466	220		Release Unit 12-A M.E. Daniel Hgts. - see Prop. - for mtg. see REM Bk. 1450 pages 777 + 779
" " "	"				"	1466	220		

INDIRECT or MORTGAGEE Index to Real Estate Mortgages -- Greenville County, S. C.

Open at Proper Tab according to First Letter or Letters of Name and refer to Buff Sub-Index sheet for page reference.

KEYS PRINTING CO.

1
(N)

FILE NUMBER DATE OF RECORD	MORTGAGEES FAMILY NAMES	GIVEN NAMES ABCDEFGH	GIVEN NAMES IJKLMNO	GIVEN NAMES PQRSTUVWXYZ	MORTGAGORS	BOOK	PAGE	AMOUNT	BRIEF DESCRIPTION, LOCATION, ETC. (NOT WARRANTED)
32965 May 11, 1979 33206	Southern			Corp. Service	College Properties, Inc.	1466	221		For mtg. see Rem. bk. 1450 pgs. 777 & 779 Release 13-D M.E. Daniel Hpts. H. P. R. Village
May 14, 1979 33140	"	Financial Services, Inc.		Corp.	Daniel C. Fletcher	1466	352	13,700	Lot 70 Appalossa Sh. Mustang Norwood Hpts.
May 14, 1979 33325	"			Prudential	Carolyn B. Sullivan, et al	1466	319	4,036	Pt. lots 21, 22 & 23 Birnie St.
May 15, 1979 "	"			Service Corp.	College Properties, Inc.	1466	555		Release Unit 2-F M.E. Daniel Hpts. H. P. R. for mtg. see Rem. Bk. 1450 pages 777 & 779
33422 May 15, 1979 33423	"	Financial Services, Inc.		"	Brooks M. Cole, et al	1466	546	7,032	Lot Chick Springs 29. Mauldin
May 15, 1979 33444	"	Financial Services, Inc.		"	Gloria B. Martin	1466	548	13,300	Lot 36 Calif Ct. Hillsborough
May 16, 1979 33770	"			Corp. Service	College Properties, Inc.	1466	584	420,000	Lot Wood Rd. Canebuck For mtg. see Rem. Bk. 1338 pgs. 361
May 17, 1979 33762	"			Corp. Service	J. A. Bolen, et al	1466	862		Release lot 134 Canebuck I For mtg. see Rem. Bk. 1338 pgs. 361
May 17, 1979 33913	"			Corp. Service	J. A. Bolen, et al	1466	869		Release lot 72 Canebuck I
May 18, 1979 "	"			Corp. Service	College Properties, Inc.	1467	80		Release Unit 10-D M.E. Daniel Hpts. Nor. Prog. Regimen for mtg. see Rem. bk. 1450 pages 777 & 779
34071 May 21, 1979 34238	"	Financial Services, Inc.		"	Joel E. Newsome, et al	1467	211	6,706	Lot 2 W. Parker Rd. For mtg. see Rem. Bk. 1450 pgs. 777 & 779
May 22, 1979 34783	"	(W. F. Coth. Jr.)		Corp. Service	College Properties, Inc.	1467	383		Release Unit 12-C M.E. Daniel Hpts. H. P. R.
May 22, 1979	"	Discount Co., Inc.		"	Larry J. Fisher, et al	1467	368	4,860	Lot 4 Rembrandt Lane

(Over)

INDIRECT or MORTGAGEE Index to Real Estate Mortgages - Greenville County, S. C.


Open at Proper Tab according to First Letter or Letters of Name and refer to Buff Sub-Index sheet for page reference.

KEYS PRINTING CO.

FILE NUMBER DATE OF RECORD	MORTGAGEES FAMILY NAMES	GIVEN NAMES ABCDEFGHIJ	GIVEN NAMES JKLMNO	GIVEN NAMES PQRSTUVWXYZ	MORTGAGORS	BOOK PAGE	AMOUNT	BRIEF DESCRIPTION, LOCATION, ETC. (NOT WARRANTED)
34403 May 23, 1979	Southern			Corp. Service	College Properties, Inc.	1467 423		Release Unit 8-A McDaniel Hgts. Nor. Prop. Regime for mtg. see REM. 1450 pp. 777 + 779
34399 May 23, 1979	"			Corp. Prudential	Frank Williams, Inc.	1467 423 mtg. assign	.20	Hunter area Lot 117 Boyd ave.
34399 May 23, 1979	"			Corp. Prudential	John L. Hughes, Inc.	1467 473 mtg. assign	.92	Prof. St. Lot 23 W. S. Bradley
34897 May 28, 1979	"			Corp. Service	College Properties, Inc.	1468 9		Release Unit No. 1-C McDaniel Hgts. Nor. Prop. Regime. For mtg. see REM. 1450 pp. 777 + 779
"	"			"	"	1468 9		
34897 May 28, 1979	"			Corp. Service	College Properties, Inc.	1468 10		Release Unit No. 11-D McDaniel Hgts. Nor. Prop. Regime. For mtg. see REM. 1450 pp. 777 + 779
"	"			"	"	1468 10		
35043 May 29, 1979	"			Corp. Prudential	Wayne S. Jones, Inc.	1468 109 mtg. assign	.40	130 acc. Bates sp.
35036 May 29, 1979	"	Financial Services, Inc.			Louis A. Waters, Inc.	1468 119	.00	Darrell Dr. Imperial Hills Lot 26 Cor. Walkwood Way
35213 May 30, 1979	"			Corp. Service	College Properties, Inc.	1468 323		Release Unit 13-C McDaniel Hgts. Nor. Prop. Regime - for mtg. see REM. 1450 pp. 777 + 779
"	"			"	"	1468 323		For mtg. see REM. 1456 pp. 608
35340 May 31, 1979	"			Corp. Service	Americal Realty, Inc.	1468 505		Release lot 14 Canabrook O'neal st.
35398 May 31, 1979	"	Financial Services, Inc.			Maurice C. Atkins	1468 486	12,000	2 tracts Hall Rd. For mtg. see REM. 1468 pp. 945
35894 June 4, 1979	"			Corp. Service	Daniel C. Bennett, Inc.	1468 949		Mtg. assigned to Atkins spec. Inc. For mtg. see REM. 1450 pp. 777 + 779
35895 June 4, 1979	"			Corp. Service	College Properties, Inc.	1469 79		Release Unit 2-D McDaniel Hgts. N.P.R.

INDIRECT or MORTGAGEE Index to Real Estate Mortgages — Greenville County, S. C.

KEYS PRINTING COMPANY, GREENVILLE, S. C.


 Open at Proper Tab according to First Letter or Letters of Name and refer to Buff Sub-Index sheet for page reference.

(0)

FILE NUMBER DATE OF RECORD	MORTGAGEES FAMILY NAMES	GIVEN NAMES ABCDEFGH	GIVEN NAMES IJKLMNO	GIVEN NAMES PQRSTUVWXYZ	MORTGAGORS	BOOK	PAGE	Amount	BRIEF DESCRIPTION, LOCATION, ETC. (Not Warranted)
35966 Jun. 5, 1979	Southern	Financial	Services Co.	Inc.	Eugene M. Ross, Star Planette Smith Emory, Star	1469	234	6,692	Pickwick Hpts. Lot 44 Bully ave.
36314 Jun. 7, 1979	"	"	"	"	Planette Smith Emory	1469	407	15,200	Smille Hpts. Lot 48 McCallough Hpts.
36314 Jun. 7, 1979	"	"	"	"	Judy L. Joiner	1469	409	14,600	O'Neal Hpts. Lot McElhaney Rd.
36797 Jun. 12, 1979	"	"	"	"	Roy C. Golly, Star	1469	923	4,897	Broad Forest Lot 24 Woodmont Cr.
37031 Jun. 13, 1979	"	"	"	"	Robert L. Flexia, Star	1470	48	15,000	Terra Pine Eats. Lot 6 Terramont Cr.
37031 Jun. 13, 1979	"	"	"	"	William N. Hensley, Jr.	1470	50	4,316	Sec. 4 Lot 22 Richmond Mills
37031 Jun. 13, 1979	"	"	"	"	Jackie C. Harris	1470	52	9,000	Lot, O'Neal Hpts.
36972 Jun. 13, 1979	"	Discount Co.	Inc.		Dwain N. Gambrell	1470	57	12,608	Eastdale Lot 49 Central ave.
37152 June 14, 1979	"			Service Corp.	College Properties, Inc.	1470	212		Release Unit 12-E McDaniel Hpts. Mor. Prop. Reg. - for mtg. see Rem Bk. 1450 pgs. 777 & 779
37156 June 14, 1979	"			Service Corp.	College Prop. Inc.	1470	290		Release Unit 6-C McDaniel Hpts. Mor. Prop. Reg. - for mtg. see Rem Bk. 1450 pgs. 777 & 779
37156 June 14, 1979	"			"	College Prop. Inc.	1470	291		Release Unit 6-A McDaniel Hpts. Mor. Prop. Reg. - for mtg. see Rem Bk. 1450 pgs. 777 & 779
37512 Jun. 18, 1979	"	Financial	Services, Inc.		Francis J. Hooper	1470	607	20,000	also 50 ft. addi. Lot 5 Marshall Ct.
37512 Jun. 18, 1979	"	"	"	"	Robert E. Scott, Star	1470	609	11,000	Chick Spg. Hpts. Lot 3 Baling Rd.

INDIRECT or MORTGAGEE Index to Real Estate Mortgages — Greenville County, S. C.

KEYS PRINTING COMPANY, GREENVILLE, S. C.

☞ Open at Proper Tab according to First Letter or Letters of Name and refer to Buff Sub-Index sheet for page reference.

FILE NUMBER	MORTGAGEES FAMILY NAMES	GIVEN NAMES ABCDEFGHIJ	GIVEN NAMES KLMNOP	GIVEN NAMES QRSTUVWXYZ	MORTGAGORS	BOOK	PAGE	Amount	BRIEF DESCRIPTION, LOCATION, ETC. (Not Warranted)
37535 Jan. 18, 1979	Southern			corp. Service	College Properties, Inc.	1470	631		Release Unit 2-D McDaniel Hwy. Hwy. Prop. Regime. For mtg see R&M St. 1450 Pgs. 777 & 779
"	"			"	"				
37677 Jan. 19, 1979	"			corp. Financial Services, Inc.	William E. Cleasman	1470	711	20,000	Sec. 4 Buller Rd. Lot 24 Terra Linea
37677 Jan. 19, 1979	"			"	Kenneth D. Matter, Inc.	1470	713	3,059	Westwood Sec. 6 Lot 603 Alder Pt.
37652 Jan. 19, 1979	"			corp. Service	College Properties, Inc.	1470	743		J.P. For mtg. see R&M St. 1450 Pg. 797 Release Unit #8C McDaniel Hwy
37940 Jan. 21, 1979	"			corp. Service	Pebblefoot Ltd.	1470	984		For mtg. see R&M St. 1450 Pg. 63 Release lot 7 Pebble Creek Pt. II Sec. III
38108 Jan. 22, 1979	"			Financial Services, Inc.	Joe Ventelle, Smith	1471	121	15,000	Buller Rd. Lot 5 Alfred Ct.
38108 Jan. 22, 1979	"			"	David F. Fiddle, Inc.	1471	123	17,000	Lot 25 Mt. Shadows
38108 Jan. 22, 1979	"			"	Frankie H. Riley, Videman	1471	125	10,000	Lot 33 Lily Est.
38108 Jan. 22, 1979	"			"	George A. Blanche, Inc.	1471	127	4,000	Westwood Lot 52 N. Estate Dr.
38108 Jan. 22, 1979	"			"	Emil H. Brinkman, Inc.	1471	129	17,050	Parade acres Lot 2 Reservoir Rd.
38108 Jan. 22, 1979	"			"	Louise J. Edwards	1471	131	5,719	1000. Old Pineville Rd.
38601 June 27, 1979	"			Service Corp.	College Properties, Inc.	1471	583	389,254	Capetruke Tp. Lot 8 1 Pennington Rd.
38539 June 27, 1979	"			Service Corp.	Pebblefoot Ltd.	1471	602		For mtg. see Rem. Ch. 1 Pg. 63 Release lot 25 Pebble Creek Pt. II Sec. III
38544 June 27, 1979	"			Service Corp.	College Prop. Inc. Ltd.	1471	607		For mtg. see Rem. Ch. 1 Pg. 261 Release pt. lot 80 Capetruke 2
38788 Jan. 29, 1979	"			Financial Serv. Inc.	John J. Robinson, Inc.	1472	35	3,800	Cunningham old. Sec. III Lot 13 Cunningham Cr.

INDIRECT or MORTGAGEE Index to Real Estate Mortgages - Greenville County, S. C.

Open at Proper Tab according to First Letter or Letters of Name and refer to Buff Sub-Index sheet for page reference.

KEYS PRINTING CO.

(P)

FILE NUMBER DATE OF RECORD	MORTGAGEES FAMILY NAMES	GIVEN NAMES ABCDEFGH	GIVEN NAMES IJKLMNO	GIVEN NAMES PQRSTUVWXYZ	MORTGAGORS	BOOK	PAGE	AMOUNT	BRIEF DESCRIPTION, LOCATION, ETC. (NOT WARRANTED)
38988 Jan. 29, 1979	Southern	Financial Services, Inc.			^{star} Bobby Lee Shelly Cochran	1472	37	15,900	1. Forest Eats. Lots 213 Spring Forest Dr. Austin, S.C.
38988 Jan. 29, 1979	"	"	"	"	Carolyn Louise	1472	39	8,200	Lot 139 Pine Forest
38988 Jan. 29, 1979	"	"	"	"	^{star} Richard M. Caney	1472	41	6,500	Sec. 2 Lot 72 Peachtree Terrace
246 Jul. 3, 1979	"	Discount Co. Inc.			^{star} William J. Little	1472	481	13,200	Sec. 1 Lot 216 Valleybrook
563 Jul. 5, 1979	"	Discount Co. Inc.			^{star} Billy Joe Lynn	1472	571	6,497	Paris View Sec. 1 Lot 9 1/2 Pt. lot 10 Dorley Rd.
563 Jul. 5, 1979	"	Discount Co. Inc.			anna Grace Zander	1472	573	7,876	Friendship Hgts. Lot 11 Hellama St.
513 July 5, 1979	"			Service Corp.	^{a.S.C. Corp.} Pebbleport Ltd.	1472	600		For mtg. see Rem Ch. 1458 pg. 63 Release lot 10 Pebble Creek Hgts. Sec. III
1047 Jul. 10, 1979	"	Financial Services, Inc.			^{star} John D. Dresham	1473	56	5,846	lot North, S.C. Lot, Long Shoals Rd., also
1047 Jul. 10, 1979	"	"	"	"	Robert N. Klauer	1473	58	5,403	Jordna Park Lot 2 Jordna Dr.,
1037 Jul. 10, 1979	"	"	"	"	David F. Messick (aka Sandra S. Smith)	1473	60	15,000	Belle meade, Sec. 112 Lot 76 E. Dorchester Blvd.
1419 Jul. 10, 1979	"	"	"	"	Sandra D. Greene	1473	66	11,000	Lots 33, 34, 135 Parkdale Brook Glenn Gardens
1419 Jul. 12, 1979	"	"	"	"	^{star} Earnest C. Leatherman	1473	302	13,000	Lot 4 Long meadow Rd.
1419 Jul. 12, 1979	"	"	"	"	^{star} Clarence E. Whitman	1473	308	11,695	Sec. 2 Lot 40 Farmington acres
1740 Jul. 12, 1979	"	"	"	"	Calvin B. Taylor, ^{star} the	1473	310	20,000	Lot 23 Shellstone Park For mtg. see Rem Ch. 1473 pg. 59.5
1686 July 16, 1979	"			mortgage Co.	Alfred Jones, et al	1473	670		Mtg. Assign. Permanno, Inc. Sec. V-A
1686 Jul. 16, 1979	"			mtg. Co.	alfred Jones, ^{star} the	1473	595	26,550	Lot 45 Calview

INDIRECT or MORTGAGEE Index to Real Estate Mortgages -- Greenville County, S. C.

Open at Proper Tab according to First Letter or Letters of Name and refer to Buff Sub-Index sheet for page reference.

KEYS PRINTING CO.

FILE NUMBER DATE OF RECORD	MORTGAGEES FAMILY NAMES	GIVEN NAMES ABCDEFGH	GIVEN NAMES IJKLMNO	GIVEN NAMES PQRSTUVWXYZ	MORTGAGORS	BOOK	PAGE	AMOUNT	BRIEF DESCRIPTION, LOCATION, ETC. (NOT WARRANTED)
1876 Jul. 17, 1979	Southern				Financial Services, Inc.	Raymond L. Meade	1473 850	11,617	Lot, Miller
1876 Jul. 17, 1979	"	"	"	"	"	Henry N. Chism	1473 852	12,730	253 Fontana Forest Lot 3 1/2 ft. lot 2 S. E. Hwy.
2172 Jul. 19, 1979	"			corp.	Prudential	James P. Campbell	1474 118	4,570	Lot "B" Cannon St. Pebble Creek - Phase I
2362 July 20, 1979	"				Financial Services, Inc.	Daniel M. Penn. Jd	1474 266	5,060	Lot 104 Whittier Way Patton St.
2466 July 23, 1979	"			corp.	Prudential	Robert J. Smart, Jd	1474 393	4,326	Lot 2 Cor. Mauldin +
2466 July 23, 1979	"			corp.	Prudential	Robert E. Palmer, Jd	1474 396	4,950	Lot 3, S. 6450. Woodside Mills Mauldin Austin, 29.
2680 July 24, 1979	"				Financial Services, Inc.	E. Perry Edwards, Jd	1474 513	14,000	Lot 81 Fairfield Dr. Palmetto
2921 Jul 26, 1979	"				Discount B., Inc.	Jean A. Rigs, Jd	1474 871	9,057	Lot 17 Ellendale III
2924 Jul 26, 1979	"				Financial Services, Inc.	Walter Stephen Davis	1474 863	13,000	Lot 29 Mountainbrook
2924 Jul 26, 1979	"				Financial Services, Inc.	Bobbie C. Hudson	1474 865	4,661	4.20 acs. Butler sp. ave. Lane Lane
2924 Jul 26, 1979	"			corp.	Financial Services, Inc.	Larry E. Moore, Jd	1474 867	4,783	Lot 5 1/2 ft. lot 6 Rogers Fairfield Place
3007 Jul 26, 1979	"			corp.	Prudential	McCoy Kornell Brock	1474 840	5,747	Lot 17 Maggie St.
3089 Jul 26, 1979	"			corp.	Prudential	Louise Thompson	1474 845	4,341	Lot, means St. O'neal St.
3682 Jul 31, 1979	"				Financial Services, Inc.	Julian L. Smith	1475 356	5,960	Pt. Road 21 = 8.29 acs. St. Dunstan, sec. 6
3535 Jul 31, 1979	"			corp.	Prudential	Sammy P. Ragdale	1475 444	5,941	Lot 46 Cor. Hutchins + Henry see Plantation
4268 Aug. 3, 1979	"				Financial Services, Inc.	Joseph D. Scott, Jd	1475 904	5,000	Lot 19 Bethel Rd. Holly

INDIRECT or MORTGAGEE Index to Real Estate Mortgages - Greenville County, S. C.

Open at Proper Tab according to First Letter or Letters of Name and refer to Buff Sub-Index sheet for page reference.

KEYS PRINTING CO.

(4)

FILE NUMBER DATE OF RECORD	MORTGAGEES FAMILY NAMES	GIVEN NAMES ABCDEFGH	GIVEN NAMES IJKLMNO	GIVEN NAMES PQRSTUVWXYZ	MORTGAGORS	BOOK	PAGE	AMOUNT	BRIEF DESCRIPTION, LOCATION, ETC. (NOT WARRANTED)
4443 aug. 6, 1979 4617	Southern	Financial	Services, Inc.		<i>et al</i> Ronnie J. Greer	1476	60	3,096 ^{.45}	Lot 58 Butler rd.
aug. 7, 1979 4662	"	"	"	"	Cathy J. Bowman	1476	156	10,000 ^{.00}	Washington Hgts. Oneal rd. Lot 24 Cor. Manly & James Sts.
aug. 8, 1979 4771	"	Discount	Co., Inc.		<i>et al</i> Gene E. Singer	1476	259	7,500 ^{.00}	St. Friendship Bk. James rd. Lot 20 Cor. Fork Rd. & Friendly
aug. 9, 1979 4867	"	Financial	Serv., Inc.		<i>et al</i> Melvin D. Wilbanks	1476	326	5,099 ^{.16}	Broadwood Forest, Sec. III Lot 13 Charing Cross rd.
aug. 9, 1979 5210	"	"	"	"	<i>et al</i> Daniel Wesley Inay	1476	417	10,008 ^{.00}	Bridge rd. 17.55 ac. Old Easley
Aug. 13, 1979 5098	"			Corp. Service	Pubblipart Ltd.	1476	846		See for Mtg see REM Bd. 1458 pg 63 Release Lot 27 Public Creek Ph II
aug. 13, 1979 5098	"	Financial	Serv., Inc.		<i>et al</i> Ernest J. Chapman	1476	820	7,171 ^{.02}	Lot 68 Sharon Park
aug. 13, 1979 5098	"	"	"	"	<i>et al</i> James William Coughenour	1476	822	4,500 ^{.00}	Sec. 5 Lot 36 Edmunds Forest
aug. 13, 1979 5098	"	"	"	"	<i>et al</i> Ernest M. Chappell	1476	824	4,780 ^{.47}	Chick spg. rd. Lots 112 St. Mark rd.
aug. 13, 1979 5098	"	"	"	"	<i>et al</i> Donald George Stearns	1476	826	11,700 ^{.00}	Lot 73 Kingsgate
aug. 13, 1979 5098	"	"	"	"	Julian N. Scholberg	1476	828	10,000 ^{.00}	Sec. 4 Lot 5 Stone Lake Hgts.
aug. 13, 1979 5520	"	"	"	"	John W. Murray	1476	830	16,700 ^{.00}	Sec. 1 Lot 118 Stone Lake Hgts.
aug. 15, 1979 5520	"	"	"	"	Baldie B. Lipsy	1477	163	9,930 ^{.02}	Lots 516 + 2 Ab. lots
aug. 15, 1979 6228	"	"	"	"	Otis Wayne Rutledge	1477	167	7,711 ^{.66}	Forest Lots 237 + 238 Shumwood
aug. 21, 1979 6906	"	"	"	"	W. J. Stewart, Jr.	1477	829	17,500 ^{.10}	Sec. III B Lot 200 Westcliffe
aug. 27, 1979	"	"	"	"	Joe E. Zepf	1478	430	5,421 ^{.64}	Lot 1 Childress Cr.

INDIRECT or MORTGAGEE Index to Real Estate Mortgages -- Greenville County, S. C.

Open at Proper Tab according to First Letter or Letters of Name and refer to Buff Sub-Index sheet for page reference.

KEYS PRINTING CO.

FILE NUMBER DATE OF RECORD	MORTGAGEES FAMILY NAMES	GIVEN NAMES ABCDEFGH	GIVEN NAMES IJKLMNO	GIVEN NAMES PQRSTUVWXYZ	MORTGAGORS	BOOK	PAGE	AMOUNT	BRIEF DESCRIPTION, LOCATION, ETC. (NOT WARRANTED)
6906 Aug. 27, 1979	Southern	Financial Services, Inc.			Kenneth H. Nash	1478	432	12,000	Grant Melley Ferry Rd.
6775 Aug. 27, 1979	"	"			Prudential James A. Cox, et al	1478	465	5,103	ashland terrace Lot 9 Belle Ct.
7152 Aug. 29, 1979	"	Discount Co. Inc.			Elmer D. Sizemore	1478	700	3,900	Yacht P. Pt. lot 5 Camelot Lane
7575 Aug. 31, 1979	"	Financial Services, Inc.			John Dallas Kerns et al Batavia Prop. Ass. a joint	1479	382	6,378	Paris mty. rd. Lot 87 Sans Souci Hgts Jo mty. See Rem Bk. 1338 pp. 361
7814 Sept. 4, 1979	"	"			Service Corp. J. A. Bolen, et al	1479	566		Reliance lot 151 Carabake I West St.
8059 Sept. 6, 1979	"	Financial Services, Inc.			Ronald Elliott, et al	1479	866	7,433	Grant 12 = 4.52 acs. Bilmar Hgts.
8029 Sept. 6, 1979	"	"	"	"	Zecil D. Wilbanks	1479	868	12,000	Lots 112 & 113 Taylor Rd. Hillside Cr.
8059 Sept. 6, 1979	"	"	"	"	Gale N. Bailey, et al	1479	870	7,000	1.98 acs Miller Rd. + Skyland Park
8433 Sept. 10, 1979	"	"			Prudential Henry Wilson, et al	1480	189	5,103	Lot 5 Belle Dr.,
8433 Sept. 10, 1979	"	"			Robert Riley, et al	1480	191	2,742	2 parcels Sullivan alley Pleasant Valley
8618 Sept. 10, 1979	"	"			Sealder J. Williams	1480	193	2,840	Lot 296 Moncrie ave.
8819 Sept. 11, 1979	"	Financial Serv. Inc.			Robert W. Hooper	1480	318	6,357	Pt. lots 9 & 10 Coolly Bridge Rd. Dunklin +
8857 Sept. 13, 1979	"	Homes Inc			Daniel D. Paulton	1480	505	78,485	2.63 acs. Cor. County rd. + 1085 pg. 901)
9466 Sept. 13, 1979	"	Homes, Inc. of Anderson			Daniel D. Paulton a S.C. Itel. pts.	1111	425		Agreement (See deed Book See mty. See Rem Bk. 1458 pp. 63
9748 Sept. 18, 1979	"	"			Service Corp. Pebbleport Ltd.	1481	200		Refer lot 12 Pebble Creek Ph II see III
Sept. 20, 1979	"	Financial Services, Inc.			Island C. Barfoot	1481	448	15,000	Killingwood Ln. Edgewood Forest Lot 38 Cor. Holly Rd. +

INDIRECT or MORTGAGEE Index to Real Estate Mortgages - Greenville County, S. C.

Open at Proper Tab according to First Letter or Letters of Name and refer to Buff Sub-Index sheet for page reference.

KEYS PRINTING CO.

(R)

FILE NUMBER DATE OF RECORD	MORTGAGEES FAMILY NAMES	GIVEN NAMES ABCDEFGH	GIVEN NAMES IJKLMNO	GIVEN NAMES PQRSTUWXYZ	MORTGAGORS	BOOK	PAGE	AMOUNT	BRIEF DESCRIPTION, LOCATION, ETC. (NOT WARRANTED)
9748 Sept. 20, 1979	Southern	Financial	Services, Inc.		<i>etal</i> James Elder Mosley	1481	450	15,000	Knallwood Hgts. Sec. 5 Lot 11 Crookman Ct., Judson mills
9748 Sept. 20, 1979	"	"	"	"	Sobley Dale Fowler	1481	452	5,049	Lot 15 Dupson Rd., Hottel estate. Sec. 4
16186 Sept. 25, 1979	"	"	"	"	Lynda D. Hamer	1481	960	15,000	Lot 94 Del Norte Rd. Dell Dor mtg. see Rem. Bd. 1458 pp. 63
16429 Sept. 26, 1979	"			Service Corp. Pebblepart. Ltd.		1482	149	.00	Release lot 19 Peble Creek Ph. II Sec. II
10402 Sept. 26, 1979	"			President Victor E. Valle		1482	137	4,875	Lot 66 Franklin Rd. Sec. II
16536 Sept. 27, 1979	"	Financial	Services, Inc.		Jamie Foubler Dyer	1482	396	14,000	Lot 140 Foresta woods Inwell Terrace
10536 Sept. 27, 1979	"	"	"	"	Kenneth L. Godwin	1482	398	12,000	Lot 80 Kimberly Lane
10967 Sept. 28, 1979	"	"	"	"	Jack Reeves Wynn, III	1482	684	10,000	Lot 40 Cochran Hgts
10924 Oct. 1, 1979	"			President Mamie S. Barnette		1482	898	4,219	Lot 1 Main St. & South Perry mtg. see Rem. Bd. 1466 pp. 584
11517 Oct. 4, 1979	"			Service Corp. College Properties, Inc.		1483	316		Release lot 245 Canabuck II Dor mtg. - see Rem. Bd. 1466 pp. 584
11517 Oct. 4, 1979	"			Service Corp. College Properties, Inc.		1483	318		Release lot 245 Canabuck II
11998 Oct. 9, 1979	"	Financial	Services, Inc.		Melvin Byrd	1483	765	11,000	Lot, Grove 2p. Brook Glenn Garden
11998 Oct. 9, 1979	"	Financial	Services, Inc.		James LeRoy Parrott	1483	767	16,700	Lot 32 Ravensworth Rd. Dor mtg. - see Rem. Bd. 1338 pp. 361
12136 Oct. 10, 1979	"			Service Corp. J. A. Balen. etal		1483	901		Release lot 146 Canabuck I Dor mtg. see Rem. Bd. 1458 pp. 63
12254 Oct. 11, 1979	"			Service Corp. Pebblepart. Ltd.		1484	16		Release lot 4 Peble Creek Ph. II Sec. II
12281 Oct. 11, 1979	"	Financial	Services, Inc.		John W. Jones	1484	62	15,000	Lots 26 & 27 Menaca Dale

INDIRECT or MORTGAGEE Index to Real Estate Mortgages - Greenville County, S. C.

Open at Proper Tab according to First Letter or Letters of Name and refer to Buff Sub-Index sheet for page reference.

KEYS PRINTING CO.

FILE NUMBER DATE OF RECORD	MORTGAGEES FAMILY NAMES	GIVEN NAMES ABCDEFGH	GIVEN NAMES IJKLMNO	GIVEN NAMES PQRSTUVWXYZ	MORTGAGORS	BOOK	PAGE	AMOUNT	BRIEF DESCRIPTION, LOCATION, ETC. (NOT WARRANTED)
12708 Oct. 15, 1979	Southern			corp. Service	Gatewood Bldg. Inc. (assembly)	1484	484	9,500	Cantrake Ph. I Lot 50 Cantrake Dr.
12922 Oct. 17, 1979	"	Financial Services, Inc.			James M. Tremblay, Inc.	1484	677	9,000	Dogwood Hills Lot 11 Dogwood Dr., 5 miles
12922 Oct. 17, 1979	"	"	"	"	Carl D. Neal, Inc.	1484	679	11,700	Lot 2 Woodside For Mtg. see Ren Bk. 1458 pp. 63
13089 Oct. 18, 1979	"			Service Corp.	Rellegant, Ltd.	1484	900		Release lot 11 Pebble Creek Ph. II same
13016 Oct. 18, 1979	"	Discount Co., Inc.			Leroy Dixon, Inc.	1484	877	9,254	Sylvan Hills Lot 75 Milton Dr.
13701 Oct. 24, 1979	"			Corp. Prudential	Randy Carter, Inc.	1485	602	4,881	"San Soucy Sq. 2" Lot 65 Senator Pettus Ave Sec. 2
14076 Oct. 26, 1979	"	Financial Services, Inc.			Ray C. Canada, Inc.	1486	8	5,101	Lot 75 Old Mill Estn.
14203 Oct. 26, 1979	"	"	"	"	Robert L. McCarson	1486	10	12,000	Lot 16 Marietta Hpts.
14498 Oct. 30, 1979	"	"	"	"	Leon L. Rigdell, Inc.	1486	434	15,000	Lot 114 Sec 2
15171 Nov. 2, 1979	"	"	"	"	Otis William Alexander	1487	24	1,571	Lot 35 Barbely Hpts. Sec. 4 - 5 miles W.
15170 Nov. 2, 1979	"	"	"	"	Agnes Vida Lee, Inc.	1487	26	5,000	Lot 3 Lilly Estn.
15169 Nov. 2, 1979	"	"	"	"	Vickie J. Payne	1487	28	3,980	Wilmington Cr. Hwy. which sup. #9 Lots 5 + lot 2 - 1/2 rd. st.
15455 Nov. 6, 1979	"			corp. Service	John A. Selver, Inc.	1487	357	13,352	Ph. I Lot 106 Pebble Creek
15454 Nov. 6, 1979	"			"	John A. Selver, Inc.	1487	363	13,352	Ph. I Lot 104 Pebble Creek
15828 Nov. 8, 1979	"	Financial Services, Inc.		corp.	Paddy B. Shetty, Inc.	1487	654	10,000	Hwy. 8 bridge rd. lot front, also S. 2 Lot 8 Cor. Oak. West Dr. +
15969 Nov. 9, 1979	"			Service	Preferred Homes, Inc.	1487	757	12,000	Pebble Creek Ph. I Lot 133 Hoppin John Lane

INDIRECT or MORTGAGEE Index to Real Estate Mortgages - Greenville County, S. C.

Open at Proper Tab according to First Letter or Letters of Name and refer to Buff Sub-Index sheet for page reference.

KEYS PRINTING CO.

(5)

FILE NUMBER DATE OF RECORD	MORTGAGEES FAMILY NAMES	GIVEN NAMES ABCDEFGH	GIVEN NAMES IJKLMNO	GIVEN NAMES PQRSTUVWXYZ	MORTGAGORS	BOOK	PAGE	AMOUNT	BRIEF DESCRIPTION, LOCATION, ETC. (NOT WARRANTED)
15999 Nov. 9, 1979	Southern				a S.C. Apts. Service Corp. Peblepart Ltd.	1487	840		For mtg. see Rem Bk. 1458 pg. 63 Release lot 20 Peble Creek Ph. II Sec. III
15999 Nov. 9, 1979	"				" Peblepart Ltd.	1487	841		For mtg. see Rem Bk. 1458 pg. 63 Release lot 37 Peble Creek Ph. II Sec. III
16215 Nov. 13, 1979	"				corp. Prudential Delia McKinney	1488	84	4,463	Release Sylvan Mills Lot 1 Collinson Rd.
16226 Nov. 13, 1979	"	Financial	Sec., Inc		William C. Taylor, et al	1488	1118	12,600	Lot 2 Sta Ct. see Rem Bk. 1169 pg. 583
16595 Nov. 15, 1979	"				Mortgage Co - corp. Lakeshore Service Corp.	1488	491		Release Parcel of land - for mtg.
16489 Nov. 15, 1979	"				Service Foothills Delta P. Inc.	1488	317	12,500	Lot 225 Condrake II
16494 Nov. 15, 1979	"				" Foothills Delta P. Inc.	1488	323	12,500	Lot 224 Condrake II
16834 Nov. 16, 1979	"				corp. Service John A. Balen, Inc.	1488	666	12,450	Lot 148 Condrake I
16934 Nov. 16, 1979	"				" John A. Balen, Inc.	1488	668	13,850	Lot 147 Condrake I
16934 Nov. 16, 1979	"				" John A. Balen, Inc.	1488	670	6,450	Lot 145 Condrake I
16934 Nov. 16, 1979	"				" John A. Balen, Inc.	1488	672	8,850	Lot 149 Condrake I
16684 Nov. 16, 1979	"	Financial	Sec., Inc.		Fred E. Acuff	1488	706	5,950	Lot 28 Pine Hill
17204 Nov. 21, 1979	"	"	"	"	L. D. Rouse, et al	1489	97	15,000	8.32 acs. Hop Creek Rd. Ciner Downs
17347 Nov. 23, 1979	"	"	"	"	Ralph E. McClain Jr.	1489	171	11,000	Lot 48 Nockney Rd., Ph. I
17625 Nov. 26, 1979	"				corp. Service John A. Balen, Inc.	1489	372	13,350	Lot 10 Abble Creek Ph. I
17628 Nov. 26, 1979	"				" John A. Balen, Inc.	1489	376	13,350	Lot 9 Abble Creek Ph. I

INDIRECT or MORTGAGEE Index to Real Estate Mortgages -- Greenville County, S. C.

Open at Proper Tab according to First Letter or Letters of Name and refer to Buff Sub-Index sheet for page reference.

KEYS PRINTING CO.

FILE NUMBER DATE OF RECORD	MORTGAGEES FAMILY NAMES	GIVEN NAMES ABCDEFGH	GIVEN NAMES IJKLMNO	GIVEN NAMES PQRSTUVWXYZ	MORTGAGORS	BOOK	PAGE	AMOUNT	BRIEF DESCRIPTION, LOCATION, ETC. (NOT WARRANTED)
17674 Nov. 27, 1979	Southern	Financial Services, Inc			Mark H. Stewart	1489	462	.00 12,500	Sec-3 Lot 106 Monaghan Plantation lots.
17794 Nov. 28, 1979	"	Discount Co., Inc.			Thomas E. Brockman	1489	661	.52 6,808	2.05 acs. Panorama Ct. Cantabury, sec. 11
17794 Nov. 28, 1979	"	Discount Co., Inc.			Rodney Golden	1489	603	.30 5,043	Lot 33 Fourth Day St. Parkwood secs. IV & V
17794 Nov. 28, 1979	"	Discount Co., Inc.			George J. Martin, Jr.	1489	665	.17 9,048	Lot 35 Eldwood St. 9 real #1
17776 Nov. 28, 1979	"	Insulation Co. Inc.			Crowne Corp. Inc.	1489	679	.53 30,517	Lots 1, 2 & 3, Case Pt Jr Mtg. Sec Rem Ch. 1338 pg. 361
17935 Nov. 29, 1977	"	Service Corp.			J. A. Balen, Jr.	1487	874		Release lot 224 Carlsbrake II Jr Mtg. Sec Rem Ch. 1338 pg. 361
17935 Nov. 29, 1977	"	Service Corp.			J. A. Balen, Jr.	1487	875		Release lot 225 Carlsbrake II Jr Mtg. Sec Rem Ch. 1338 pg. 361
17935 Nov. 29, 1977	"	Service Corp.			College Properties, Inc.	1487	873		Release lot 224 Carlsbrake II Jr Mtg. Sec Rem Ch. 1338 pg. 361
17935 Nov. 29, 1977	"	Service Corp.			College Properties, Inc.	1487	874		Release lot 225 Carlsbrake II Jr Mtg. Sec Rem Ch. 1338 pg. 361
18192 Nov. 30, 1979	"	Financial Services, Inc.			James W. McNamee	1490	73	.17 17,151	Lot 15 Archer Dr. Jr Mtg. Sec REM Ch. 1338 pg. 361
18393 Dec. 3, 1979	"	Service Corp.			J. A. Balen, Jr.	1490	268		Release lot 150 Carlsbrake II
18407 Dec. 3, 1979	"	Service Corp.			John A. Balen, Sr.	1490	189	.00 12,500	Lot 179 Carlsbrake II
18404 Dec. 3, 1979	"	"			John A. Balen, Sr.	1490	179	.00 12,500	Lot 223 Carlsbrake II
18406 Dec. 3, 1979	"	"			John A. Balen, Sr.	1490	261	.00 12,500	Lot 204 Carlsbrake II Carlsbrake, S. C.
18583 Dec. 4, 1979	"	"			Advanced Constr., Inc.	1490	334	.00 12,500	Lot 232 Nonesuch Lane
18697 Dec. 5, 1979	"	Financial Serv. Inc.			Steven C. Moss, Jr.	1490	495	.00 6,000	Lot 40 Coal Ridge

INDIRECT or MORTGAGEE Index to Real Estate Mortgages - Greenville County, S. C.

Open at Proper Tab according to First Letter or Letters of Name and refer to Buff Sub-Index sheet for page reference.

KEYS PRINTING CO.

(7)

FILE NUMBER DATE OF RECORD	MORTGAGEES FAMILY NAMES	GIVEN NAMES ABCDEFGH	GIVEN NAMES IJKLMNO	GIVEN NAMES PQRSTUVWXYZ	MORTGAGORS	BOOK	PAGE	AMOUNT	BRIEF DESCRIPTION, LOCATION, ETC. (NOT WARRANTED)
19086 Dec. 10, 1979 19150	Southern				Carol B. Cox	1490	835	.00 7,000	Highland St. 4.76 acs. Hwy. 14
Dec. 11, 1979 19345	"	"	"	"	Milford D. Kelly	1490	865	.00 20,000	10.08 acs. Holland Rd. Foy Mtg. see Rem. Bk. 1338 pg. 361
Dec. 12, 1979 19345	"			Service Corp.	J. A. Balen et al	1491	50		Release lot 145 Cambridge I
Dec. 12, 1979 19345	"			"	J. A. Balen et al	1491	51		Foy Mtg. see Rem Bk. 1338 pg. 361 Release lot 142 Cambridge I
Dec. 12, 1979 19345	"			"	J. A. Balen et al	1491	52		Foy Mtg. see Rem Bk. 1338 pg. 361 Release lot 214 Cambridge II
Dec. 12, 1979 19345	"			"	College Prop. Inc.	1491	53		Foy Mtg. see Rem Bk. 1466 pg. 584 Release lot 214 Cambridge II
Dec. 12, 1979 19345	"			"	J. A. Balen et al	1491	54		Foy Mtg. see Rem Bk. 1338 pg. 361 Release lot 179 Cambridge II
Dec. 12, 1979 19345	"			"	College Prop. Inc.	1491	55		Foy Mtg. see Rem Bk. 1466 pg. 584 Release lot 179 Cambridge II
Dec. 12, 1979 19345	"			"	J. A. Balen et al	1491	56		Foy Mtg. see Rem Bk. 1338 pg. 361 Release lot 223 Cambridge II
Dec. 12, 1979 19345	"			"	College Prop. Inc.	1491	57		Foy Mtg. see Rem Bk. 1466 pg. 584 Release lot 223 Cambridge II
Dec. 12, 1979 19345	"			"	J. A. Balen et al	1491	58		Foy Mtg. see Rem Bk. 1338 pg. 361 Release lot 148 Cambridge I
Dec. 12, 1979 19932	"			" corp.	J. A. Balen et al	1491	59		Foy Mtg. see Rem Bk. 1338 pg. 361 Release lot 149 Cambridge I
Dec. 18, 1979 19932	"			Service corp.	Preferred Homes, Inc.	1491	484	.00 8,000	Ridge Kettle Creek, Sh. I Lot 13 Kandler Way Foy
Dec. 18, 1979 19929	"			Service	Preferred Homes, Inc.	1491	491	.00 8,000	Ridge Kettle Creek Sh. I Lot 1 Kandler Way Foy Ridge
Dec. 18, 1979 19929	"	Financial Services, Inc.			Rachel S. Darnell et al	1491	514	.00 8,800	Lot 13 Blue Ridge Hgts.
Dec. 18, 1979	"	"	"	"	Osborne W. Perry	1491	516	.03 4,396	Lot 8 Forestdale Hgts.

INDIRECT or MORTGAGEE Index to Real Estate Mortgages - Greenville County, S. C.

Open at Proper Tab according to First Letter or Letters of Name and refer to Buff Sub-Index sheet for page reference.

KEYS PRINTING CO.

FILE NUMBER DATE OF RECORD	MORTGAGEES FAMILY NAMES	GIVEN NAMES ABCDEFGHIJ	GIVEN NAMES JKLMNO	GIVEN NAMES PQRSTUVWXYZ	MORTGAGORS	BOOK	PAGE	AMOUNT	BRIEF DESCRIPTION, LOCATION, ETC. (NOT WARRANTED)
19932 Dec. 13, 1979	Southern			corp. Service	Preferred Homes, Inc.	1491	498	8,000	Ridge Middle Creek P.H.I. Lot 3 Killian Way Fox
19932 Dec. 18, 1979	"			"	Preferred Homes (a. Catville Prop. - bus.	1491	505	8,000	Ridge Middle Creek, P.H.I. Lot 14 Killian Way Fox
20058 Dec. 19, 1979	"			"	J. A. Bolen, et al	1491	642		For mtg. See Lem Bl. 1335 pg. 36 Release lot 232 Camelback II
20058 Dec. 19, 1979	"			"	College Properties, Inc.	1491	643		For mtg. See Lem Bl. 1466 pg. 584 Release lot 232 Camelback II
20096 Dec. 20, 1979	"			"	United Dev. Services, Inc.	1491	668		For mtg. See Lem Bl. 1451 pg. 340 Release lot 3 Pebble Creek P.H.I.
20096 Dec. 20, 1979	"			"	United Dev. Services, Inc.	1491	708		For mtg. See Lem Bl. 1451 pg. 340 Release lot 1 Pebble Creek P.H.I.
20096 Dec. 20, 1979	"			"	United Dev. Services, Inc.	1491	709		For mtg. See Lem Bl. 1451 pg. 340 Release lot 14 Pebble Creek P.H.I.
20096 Dec. 20, 1979	"			"	United Dev. Services, Inc.	1491	742		For mtg. See Lem Bl. 1451 pg. 340 Release lot 13 Pebble Creek P.H.I.
20198 Dec. 21, 1979	"	Financial Services, Inc.		corp.	Joseph Wayne Pitman	1491	771	20,000	Woodfields, sec. A Lot 258 Foxhall Rd.
20283 Dec. 21, 1979	"			corp.	Edward S. D. S. S. S.	1491	848	510,000	Middle Creek Lot Halling Rd.
20380 Dec. 26, 1979	"	Financial Serv. Co.			Charles J. Houser, et al	1491	969	20,000	Blair Estate Sec. 1 Lot 3 Cannon St.
20412 Dec. 26, 1979	"	Financial serv. Inc.			Franklin D. Day, et al	1492	16	13,750	sec. 2 Lot 386 Brandon
21190 Jan. 7, 1980	"	Discount Co., Inc.			Ronald Cison, et al	1492	792	1,351	Comstock, Front St. Lot 33 Shes ave.
21280 Jan. 7, 1980	"	Financial serv. Inc.		corp.	David M. Smae	1492	593	7,800	Orrway Rd. Mandale for. Sec. 1 Lot 27 Cor. Crafton St. &
21367 Jan. 8, 1980	"			corp.	Prudential Lester Hunter, et al	1492	824	4,875	Pickwick Hgts. Lot 4 Weller ave.
21367 Jan. 8, 1980	"			corp.	Prudential Paul D. Watson, et al	1492	826	5,697	Corner Rd. Lot 4 & 4A lot 4B

INDIRECT or MORTGAGEE Index to Real Estate Mortgages - Greenville County, S. C.

1
(4)

Open at Proper Tab according to First Letter or Letters of Name and refer to Buff Sub-Index sheet for page reference.

KEYS PRINTING CO.

FILE NUMBER DATE OF RECORD	MORTGAGEES FAMILY NAMES	GIVEN NAMES ABCDEFGH	GIVEN NAMES IJKLMNO	GIVEN NAMES PQRSTUVWXYZ	MORTGAGORS	BOOK	PAGE	AMOUNT	BRIEF DESCRIPTION, LOCATION, ETC. (NOT WARRANTED)
21367 Jan 8, 1980	Southern			corp. Prudential	etal Henry Hudgens	mtg. assign 1492	828	.80 5,941	Soinsett Lot 20 Jefferson Cr.
21367 Jan 8, 1980	"			"	B.C. Dolkins, etal	mtg. assign 1492	830	.88 3,242	Lot 12 S.C. Hwy. 14
21577 Jan 9, 1980	"	Financial Services, inc.		corp. Prudential	Jerry W. Lee, etal	mtg. assign 1492	862	.00 4,100	Hope Rd. prop. pt. also stup Lot 67 Pt. lot 5 White
21569 Jan 9, 1980	"			corp. Prudential	evaline Julian t/a Batemill Prop. Ass.	mtg. assign 1492	867	.48 6,551	Dr. Inwood Hills Pt. lots 288-29 Louis veviv
21702 Jan 10, 1980	"			Service Corp. corp. Prudential	J. A. Galen, etal	mtg. assign 1492	985	.52 3,383	For mtg. see Rembk. - 1338 pg. 361 Release lot 135 Cambridge
21948 Jan 14, 1980	"			corp. Prudential	Stanley M. Fowler	mtg. assign 1493	183	.00 2,190	Lot, Old Hundred Rd.
22325 Jan 18, 1980	"	Financial Services, inc.			James H. Bagwell etal	1493	601	.00 10,500	Lot 2 Sandra ave. Hills
22325 Jan 18, 1980	"	Financial Services, inc.		corp. Prudential	William E. Halcombe	1493	599	.00 16,700	Lot 20 Pemberton Dr. "Montroyal For mtg. see Rembk. 1457 pg. 812
22388 Jan 18, 1980	"			corp. Prudential	Willie Stace Jr. etal	1493	636	.00 6,378	mtg. assign to dau. Prudential for mtg. see Rembk. 1338 pg. 361
22392 Jan 18, 1980	"			corp. Prudential	J. A. Galen, etal	1493	534	.44 6,378	Release lot 237 Cambridge II For mtg. see Rembk. 1466 pg. 584
22392 Jan 18, 1980	"			"	College Properties, inc.	1493	535	.00 16,700	Release lot 237 Cambridge II
22652 Jan 18, 1980	"			"	College Properties, inc.	1493	535	.44 6,378	Lot 3 Cochran Drive "Dempsey Hgts"
22655 Jan 22, 1980	"	Financial Services, inc.			Charles B. Moore etal	1493	849	.00 16,700	Acres; also Int.
22803 Jan 22, 1980	"	Financial Services, inc.		corp. Prudential	9/12/82 Bobby Wood Robert Gerald Wood etal	1493	856	.00 6,378	For mtg. see Rembk. 1466 pg. 584
22803 Jan 23, 1980	"			corp. Prudential	College Properties	1493	946	.00 6,378	Release lot 176 Cambridge II
22803 Jan 23, 1980	"			"	J. A. Galen, inc. etal	1493	947	.00 6,378	For mtg. see Rembk. 1338 pg. 361
22803 Jan 23, 1980	"			"	College Properties, inc.	1493	948	.00 6,378	Release lot 176 Cambridge II
22803 Jan 23, 1980	"			"	College Properties, inc.	1493	948	.00 6,378	Release lot 177 Cambridge II

INDIRECT or MORTGAGEE Index to Real Estate Mortgages - Greenville County, S. C.

Open at Proper Tab according to First Letter or Letters of Name and refer to Buff Sub-Index sheet for page reference.

KEYS PRINTING CO.

FILE NUMBER DATE OF RECORD	MORTGAGEES FAMILY NAMES	GIVEN NAMES ABCDEFGHIJ	GIVEN NAMES JKLMNO	GIVEN NAMES PQRSTUVWXYZ	MORTGAGORS	BOOK	PAGE	AMOUNT	BRIEF DESCRIPTION, LOCATION, ETC. (NOT WARRANTED)
22803 Jan. 23, 1980	Southern			corp. Service	J. A. Bolen, et al	1493	949		For mtg. see RE 4 BK. 1338 pg 361 Release lot 177 Cantrake II Sullivan Hills
23289 Jan. 29, 1980	"			Financial Services, Inc.	Calvin N. Edwards	1494	373	8,826	Lot 22 Morningside Dr.
23368 Jan. 30, 1980	"			Discount Co. Inc.	Audrey O. Cooley, et al	1494	515	12,846	Lot 8 Rockvale Dr. For mtg. see REM BK. 1466 pg 584
23436 Jan. 30, 1980	"			corp. Service	College Property, Inc.	1494	531		Release lots 213+235 Cantrake II For mtg. see REM BK. 1338 pg. 361
23436 Jan. 30, 1980	"			corp. Service	J. A. Bolen, et al	1494	532		Release lots 213+235 Cantrake II For mtg. see REM BK. 1338 pg. 361
23484 Jan. 31, 1980	"			corp. Service	J. A. Bolen, et al	1494	650		Release lot 186 Cantrake II For mtg. see REM BK. 1466 pg. 584
23484 Jan. 31, 1980	"			corp. Service	College Prop. Inc.	1494	651		Release lot 186 Cantrake II For mtg. see REM BK. 1466 pg. 584
23484 Jan. 31, 1980	"			corp. Service	College Prop. Inc.	1494	652		Release lot 173 Cantrake II For mtg. see REM BK. 1338 pg. 361
23534 Jan. 31, 1980	"			corp. Service	J. A. Bolen, et al	1494	653		Release lot 173 Cantrake II Sullivan Hills
23684 Jan. 31, 1980	"			Financial Services, Inc.	Jack A. Clark, et al	1494	572	17,553	Lot 3 Buckskin Rd. Cantrake I
23762 Feb. 1, 1980	"			Financial Services, Inc.	Willis A. McKenzie	1494	703	6,620	Lot 37 Cantrake Dr.
23762 Feb. 4, 1980	"			"	Frank Touchey, et al	1494	881	14,258	Lot 18 Supreme Forest Lynwood Oaks, Hunt sp.
23762 Feb. 4, 1980	"			"	Ralph W. Gillespie	1494	883	13,534	Lots 25726 Watson Dr. Wing Knigsport
24065 Feb. 4, 1980	"			"	Edw. W. Hyde, et al	1494	885	20,000	Lot 76 Lambourn
2471980	"			corp. Prudential	Willie Seave, J. et al	1495	68		Mtg. assigned to Fidelity mtg. Co. of Va. Inc. - for mtg. see REM BK. 1457 pg 812
	"			"	"	1495	68		

INDIRECT or MORTGAGEE Index to Real Estate Mortgages — Greenville County, S. C.

I
(V)

KEYS PRINTING COMPANY, GREENVILLE, S. C.

☞ Open at Proper Tab according to First Letter or Letters of Name and refer to Buff Sub-Index sheet for page reference.

FILE NUMBER DATE OF RECORD	MORTGAGEES FAMILY NAMES	GIVEN NAMES ABCDEFGHIJ	GIVEN NAMES JKLMNOPQ	GIVEN NAMES RSTUVWXYZ	MORTGAGORS	BOOK	PAGE	Amount	BRIEF DESCRIPTION, LOCATION, ETC. (Not Warranted)
24061 Feb. 7, 1980	Southern	Financial Services, Inc.			E. O. Lieblesimer	1495	54	.60 3,716	Forest Lot 254 Shewood
24555 Feb. 13, 1980	"	Prudential Corp.			Lloyd Johnson et al	1495	515		For mtg on Rem Bk 1441 Pg. 700 Release Ltr by Judgment ltr 80-447
24713 Feb. 15, 1980	"	Financial Services, Inc.			Joseph P. Kirk, et al	1495	592	5,500	St. Lots 213 Stone Rd.
24806 Feb. 15, 1980	"	"	"	"	Bobby L. Harrison et al	1495	657	15,000	St. Ann 2.91 ac. Shellstone Pt.
24806 Feb. 15, 1980	"	"	"	"	Gerald E. Hagler, et al	1495	659	18,000	D'ville Lot 296 Pinetta, sec. II
25154 Feb. 20, 1980	"	"	"	"	Dorothy L. Cannon	1495	953	12,100	Wintmoreland Cr. Chrl Sq. 30 Lot 81 Laurel St.
25128 Feb. 20, 1980	"	Service Corp			College Properties Inc.	1496	41		For mtg see REM Bk 1466 Pg. 584 Release Lot 197 Cambridge II
25128 Feb. 20, 1980	"	Service Corp			J. A. Bolan, et al	1496	40		For mtg see Rem Bk 1338 Pg. 361 Release Ltr 197 Cambridge II
25993 Feb. 28, 1980	"	" "			Michael D. Lutnam et al	1496	725	7,500	Stable Creek, sec. II, Pt. IV Lot 10 Stable Creek way
26145 Feb. 29, 1980	"	Financial Services, Inc.			Charles A. Gossett, et al	1496	849	14,258	Richard Allen, sec. 4 Lot 233 Fairhaver Dr.
26174 Feb. 29, 1980	"	Service Corp			John A. Bolan, Inc.	1496	869	11,000	St. 1 Lot 165 Stable Creek
26174 Feb. 29, 1980	"	" "			John A. Bolan, Inc.	1496	878	14,800	St. 1 Lot 191 Stable Creek
26306 Mar. 4, 1980	"	" "			Verna D. Howard	1497	34	12,500	Lot 183 Cambridge II
26383 Mar. 4, 1980	"	Financial Services, Inc.			Kenneth A. Dodkins et al	1497	106	15,000	Chrl Sq. 30 Lot, Alexander Rd.
26494 Mar. 4, 1980	"	Prudential Corp.			Billy J. Ambrose, et al	1497	245	4,113	Blossom Terrace Lot 6 Apple Dr., Apple
26464 Mar. 4, 1980	"	Financial Services, Inc.			Jeff Whitworth, et al	1497	249	20,000	Northwoods Lot 15 Windsor Dr.

INDIRECT or MORTGAGEE Index to Real Estate Mortgages — Greenville County, S. C.

KEYS PRINTING COMPANY, GREENVILLE, S. C.

Open at Proper Tab according to First Letter or Letters of Name and refer to Buff Sub-Index sheet for page reference.

FILE NUMBER	MORTGAGEES FAMILY NAMES	GIVEN NAMES ABCDEFGHIJ	GIVEN NAMES KLMNO	GIVEN NAMES PQRSTUWXYZ	MORTGAGORS	BOOK	PAGE	Amount	BRIEF DESCRIPTION, LOCATION, ETC. (Not Warranted)
26642 Mar 6, 1980	Southern	Financial Services, Inc.			Philip E. Peritt	1497	281	.00 9,950	Kingsley Dr. Knollwood Hgts. Lot 22 Cul-de-Sac
26648 Mar 6, 1980	"	"	"	"	Larry W. Willoughby	1497	336	.67 9,819	Sec. A Lot 35 Oak Hill
26651 Mar 6, 1980	"	"	"	"	Thomas P. Barnshock	1497	338	.00 20,000	Sec 3, Chick Spg. H. Lot 22 Burgess Hills
26773 Mar 7, 1980	"	"	"	"	William R. Dally, et al	1497	438	.00 16,000	Heritage Hills Lot 144 Butler Spg. Rd.
26907 Mar 10, 1980	"	Service Corp.			J. A. Balen, et al	1497	640		200 mtg. see Rem Bk. 1338 p. 361 Release lot 183 Cambridge II
26907 Mar 10, 1980	"	Service Corp.			College Properties, Inc.	1497	641		For mtg. see Rem Bk. 1466 p. 584 Release lot 183 Cambridge II
26860 Mar 10, 1980	"	Financial Services Inc.			allan D. Jeffery, et al	1497	600	.76 10,772	Northside Hgts. Lot 4 Northside Pt.
26863 Mar 10, 1980	"	"	"	"	Herbert N. Simmons	1497	602	.00 13,500	Lot 144 Sturbridge Dr.
27226 Mar 13, 1980	"	Mortgage Co.			Alfred Jones, et al	1497	908		900 mtg. see Rem Bk. 1473 p. 595 mtg. assign. Melton, Allen & Williams, Inc.
27351 Mar 14, 1980	"	Financial Services, Inc.			Billy R. Mather, et al	1498	42	.36 13,286	Lot 3 Stanton Ct.
27351 Mar 14, 1980	"	Financial Services, Inc.			Bob J. Weathers, et al	1498	44	.70 13,500	Deminger Pl. Lot 55 Redbank Lane
27351 Mar 14, 1980	"	"	"	"	William N. Shropshire	1498	46	.00 16,350	Lot 55 E. Ga. Hgts.
27351 Mar 14, 1980	"	"	"	"	H. Perry Shipping, et al	1498	48	.00 7,500	Heritage Hills Lot 46 Calvin Rd.
27469 Mar 17, 1980	"	"	"	"	John W. Egell, et al	1498	75	.00 14,875	Lot Appletree Ct.
27591 Mar 17, 1980	"	"	"	Corp.	John A. Balen, Inc.	1498	187	.00 12,600	Lot 13 Pebble Creek Ph. 1
28131 Mar 21, 1980	"	"	"	"	Robert L. Ware, et al	1498	636	.00 13,500	McSwain Gardens Lot 13 Shawnee Dr.

INDIRECT or MORTGAGEE Index to Real Estate Mortgages — Greenville County, S. C.

KEYS PRINTING COMPANY, GREENVILLE, S. C.

☞ Open at Proper Tab according to First Letter or Letters of Name and refer to Buff Sub-Index sheet for page reference.

(W)

FILE NUMBER DATE OF RECORD	MORTGAGEES FAMILY NAMES	GIVEN NAMES ABCDEFGHIJ	GIVEN NAMES JKLMNOPQ	GIVEN NAMES RSTUVWXYZ	MORTGAGORS	BOOK	PAGE	Amount	BRIEF DESCRIPTION, LOCATION, ETC. (Not Warranted)
28131 Mar. 21, 1980	Southern	Financial	ServicesCo.	Inc.	Michael J. Montecastelli ^{etal}	1498	638	8,200 ^{.00}	Edwards Forest, Sec. 4 Lot 27 Fernwood Jr.,
28185 Mar. 24, 1980	"	"	"	"	R. E. Glenn	1498	672	15,000 ^{.00}	Arissa acres Lot 14 Emily Dr.,
28278 Mar. 24, 1980	"	"	"	"	John Williams, Jr. ^{etal}	1498	757	12,000 ^{.00}	2 tracts, Samsuir sp.
28739 Mar. 28, 1980	"	"	"	" ^{corp.}	Success Refined Homes, Inc.	1499	243	8,000 ^{.00}	For Ridge, Middlewood, Pt. 1 Lot 2 Kundlin Way
28979 Mar. 31, 1980	"	"	"	" ^{Service Corp}	United Development Services, Inc.	1499	499		Part for mtg. see Rem Bd. 1451 pg. 340 Release lot 224 Ridge at Piedmont
28880 Mar. 31, 1980	"	Financial	Services, Inc.	"	Robert D. Lowrey, ^{etal}	1499	388	15,100 ^{.00}	Burdett lots. Lot 50 Barrett Dr.,
29082 Apr. 1, 1980	"	"	"	"	Emma Angelle Campbell	1499	671	10,100 ^{.00}	Wayen, also 0.11 ac. 8' near sp. Lot Valley Creek Dr., Valley
29083 Apr. 1, 1980	"	"	"	"	Betty Jean Payne	1499	674	4,911 ^{.22}	Miller, Brandon Pl. Sec. 20 Lot 331 Furman St. alley
29429 Apr. 3, 1980	"	"	"	"	William K. Martin	1499	898	15,000 ^{.00}	Meady Sec. 4 Lot Pine Creek Ct., Belle
29427 Apr. 3, 1980	"	"	"	"	Robert A. Taylor, Jr. ^{etal}	1499	908	2,171 ^{.03}	Lot 18 Forkdale
29447 Apr. 3, 1980	"	"	"	" ^{corp.}	J. A. Bolen, ^{etal}	1499	934		For mtg. see Rem Bd. 1338 pg. 361 Release lot 137 Canabuckitt
29697 Apr. 7, 1980	"	"	"	" ^{corp.}	Prudential Robert Lee McShawen	1500	176	3,504 ^{.00}	14.75 ac. Bates sp.
29910 Apr. 9, 1980	"	Financial	Services, Inc.	"	Josephine Shibault	1500	305	5,000 ^{.00}	Belle Meade, Dantz sp. Lot 169 W. Dorchester Blvd.
30101 Apr. 10, 1980	"	"	"	" ^{Service Corp}	College Properties, Inc.	1500	499		For mtg. see Rem Bd. 1466 pg. 584 Release lot 222 Canabuckitt
30101 Apr. 10, 1980	"	"	"	" ^{Service Corp}	College Properties, Inc.	1500	500		For mtg. see Rem Bd. 1466 pg. 584 Release lot 207 Canabuckitt
30101 Apr. 10, 1980	"	"	"	" ^{Service Corp}	J. A. Bolen, ^{etal}	1500	501		For mtg. see Rem Bd. 1338 pg. 361 Release lot 222 Canabuckitt

INDIRECT or MORTGAGEE Index to Real Estate Mortgages — Greenville County, S. C.

KEYS PRINTING COMPANY, GREENVILLE, S. C.

Open at Proper Tab according to First Letter or Letters of Name and refer to Buff Sub-Index sheet for page reference.

FILE NUMBER DATE OF RECORD	MORTGAGEES FAMILY NAMES	GIVEN NAMES ABCDEFGHIJ	GIVEN NAMES JKLMNO	GIVEN NAMES PQRSTUWXYZ	MORTGAGORS	BOOK	PAGE	Amount	BRIEF DESCRIPTION, LOCATION, ETC. (Not Warranted)
30101 Apr. 10, 1980	Southern			Service Corp.	E. b. Saterink Prop. Ass. J. A. Balen, et al	1500	512		For mty. see Rem Bl. 1338 pg. 361 Release lot 207 Canabuck II
30729 Apr. 17, 1980	"			Mortgage Co.	James R. Gault, et al	1500	922		For mty. see Rem Bl. 1426 pg. 4 mty. assigned to Pennames. Inc.
30729 Apr. 17, 1980	"			Mtg. Co.	Shirley Dr. Parkdale	1500	923		For mty. see Rem Bl. 1426 pg. 4 mty. assigned to Pennames. Inc.
30990 Apr. 21, 1980	"			corp. Prudential	J. J. Dillett, et al	1501	183	.60	RD. Fairview Sp. 5.0 acs. Hanison Bridge
30990 Apr. 21, 1980	"			corp. Prudential	Mary Jane Howell	1501	186	.00	Judson Lot 12, 8th St. sec. 4
31299 Apr. 23, 1980	"			" "	Danny Wright, et al	1501	435	.60	Cleveland Sp. Lot 18 Duckworth Rd., sec. C
31299 Apr. 23, 1980	"			" "	James D. Lobb, et al	1501	437	5906	Lot 51 Woodside Mills
31496 Apr. 25, 1980	"			Service Corp.	E. b. Saterink Prop. Ass. a Joint Venture J. A. Balen, et al	1501	700		For mty. see Rem Bl. 1338 pg. 361 Release lot 178 Canabuck II
31496 Apr. 25, 1980	"			Service Corp.	College Properties, Inc. et al	1501	701	.40	For mty. see Rem Bl. 1466 pg. 584 Release lot 178 Canabuck II
31626 Apr. 28, 1980	"			corp. Prudential	Judson W. Buchanan	1501	771	4418	Sp. lot 17 Wentley St. For mty. see Rem Bl. 1440 pg. 340 mty. assigned to Pennames
31906 Apr. 30, 1980	"			Mtg. Co.	Bobby Joe Thompson, et al	1502	185	.00	W. Alorgia Hgts. Lot 7 Charles Dr.
32244 May 5, 1980	"	Discount	inc.		Carroll Smith, et al a S.C. Plo.	1502	324	12,600	Lake Roundhouse, N.P.R. 5.95 acs. Roberts Rd. Pebble
32577 May 7, 1980	"			corp. Service	Davidson-Vaughn	1502	579	.00	Lot 21 Sunrise Terrace
34559 May 30, 1980	"	Financial	Services	inc.	Donna S. Bryant	1504	267	4,860	Lot 182 Tarleton Way, Canabuck II
35377 Jun. 10, 1980	"			corp. Service	Batewood Sld's. Inc.	1504	904	12,580	Lot 208 Valley Forge Dr.
35377 Jun. 10, 1980	"			"	Batewood Sld's. Inc.	1504	909	12,500	

INDIRECT or MORTGAGEE Index to Real Estate Mortgages — Greenville County, S. C.

(X)

KEYS PRINTING COMPANY, GREENVILLE, S. C.

Open at Proper Tab according to First Letter or Letters of Name and refer to Buff Sub-Index sheet for page reference.

FILE NUMBER DATE OF RECORD	MORTGAGEES FAMILY NAMES	GIVEN NAMES ABCDEFGH	GIVEN NAMES IJKLMNO	GIVEN NAMES PQRSTUVWXYZ	MORTGAGORS	BOOK	PAGE	Amount	BRIEF DESCRIPTION, LOCATION, ETC. (Not Warranted)
35397 Jun. 10, 1980	Southern			Corp. Service	John A. Balen, Inc.	1504	924	4,200	M.I. Lot 176 Pebble Creek
35397 Jun. 10, 1980	"			"	John A. Balen, Inc.	1504	933	7,000	M.I. Lot 177 Pebble Creek
35449 Jun. 11, 1980	"	Financial Services, Inc.			James D. Munge, et al	1505	50	15,500	Deuenger Pl. Sec. 1 Lot 3 Longstreet Dr.
35570 June 12, 1980	"		Mtg. Co.		Patsy A. Casaro	1505	110		3rd mtg. Su Rem Bl. 1363 pg. 236 Mtg. Assign. Pennames, Inc.
35833 June 16, 1980	"			Corp. Prudential	James Clement, et al	1505	305	6,432	Pl. lots 12413 Glenn Farms Rd 1st mtg. Su Rem Bl. 1466 pg. 584
35919 June 17, 1980	"			Service Corp.	College Prop, Inc.	1505	445		Release lot 182 Cambridge II
35919 June 17, 1980	"			Service Corp.	College Prop, Inc.	1505	446		1st mtg. Su Rem Bl. 1338 pg. 361 Release lot 182 Cambridge II
35919 June 17, 1980	"			Service Corp.	College Prop, Inc.	1505	447		1st mtg. Su Rem Bl. 1338 pg. 361 Release lot 208 Cambridge II
35919 June 17, 1980	"			Service Corp.	College Prop, Inc.	1505	448		1st mtg. Su Rem Bl. 1466 pg. 584 Release lot 208 Cambridge II
36248 Jun. 20, 1980	"	Financial Services, Inc.			Ben Smith, et al	1505	788	1,060	Sec. D. Lot 12 Washington Hgts.
36248 Jun. 20, 1980	"	"	"	"	Shady A. Stowe, et al	1505	790	5,017	Lot 127 Rutledge, ave. Canterbury
36257 Jun. 20, 1980	"			Corp. Prudential	John J. Kueker, et al	1505	795	4,201	Lot 35 Squire Pl. Sec. 1, ave. Upper mill village
36257 Jun. 20, 1980	"			"	James Gardner, et al	1505	798	8,187	Lot 2 Pennsylvania
36530 Jun. 24, 1980	"	Financial Services, Inc.			Charles P. Madden, Jr.	1505	942	8,000	Lot 56 Burdett Ests. Pardale
36634 Jun. 25, 1980	"	"	"	"	Tommy Allen Madden	1506	65	8,848	Lot 51 Woodridge Dr., Sec. V
36634 Jun. 25, 1980	"	"	"	"	Karen C. Davis	1506	67	20,000	Lot 274 Pinnetta

INDIRECT or MORTGAGEE Index to Real Estate Mortgages — Greenville County, S. C.

KEYS PRINTING COMPANY, GREENVILLE, S. C.

☞ Open at Proper Tab according to First Letter or Letters of Name and refer to Buff Sub-Index sheet for page reference.

FILE NUMBER	MORTGAGEES FAMILY NAMES	GIVEN NAMES ABCDEFGHIJ	GIVEN NAMES JKLMNO	GIVEN NAMES PQRSTUVWXYZ	MORTGAGORS	BOOK	PAGE	Amount	BRIEF DESCRIPTION, LOCATION, ETC. (Not Warranted)
36802 June 26, 1980	Southern		mtg. Co.		Edward M. Langley	1506	195		For mtg. see Rem. Bk. 1365 pg. 222 mtg. assign to Pennama Inc.
36802 June 26, 1980	"		"		Alvin Chesky Jones	1506	196		For mtg. see Rem. Bk. 1364 pg. 737 mtg. assign. Pennama Inc.
206 July 2, 1980	"	Financial Services, Inc.			William C. Baker, et al	1506	829	9,100	Lot, Waccamaw Ave.
372 July 3, 1980	"			Service Corp.	Preferred Home, Inc.	1506	960	8,000	Joy Ridge at Little Creek Ph. I Lot 15 Kendall Way
560 July 8, 1980	"			Service Corp.	United Development Service, Inc.	1507	154		Release lot 15 Joy Ridge at Pebble Creek Ph. I - For
670 July 9, 1980	"	Financial Services, Inc.			L. D. Ponce, et al	1507	258		mtg. see Rem. Bk. 1451 pg. 340 For mtg. see Rem. Bk. 1489 pg. 97 Release 1 acre Frog Creek Rd
711 July 10, 1980	"			Service Corp.	Foothills Delta I, Inc.	1507	275	12,500	Lot 227 Canebake II
711 July 10, 1980	"			Service Corp.	Foothills Delta I, Inc.	1507	280	12,500	Lot 226 Canebake II
824 July 10, 1980	"			Service Corp.	John A. Baker, Inc.	1507	357	4,750	Lot 139 Canebake I
824 July 10, 1980	"			Service Corp.	John A. Baker, Inc.	1507	349	4,750	Lot 141 Canebake I
928 July 11, 1980	"	Financial Services, Inc.			Maurice C. Atkins, et al	1507	512	12,000	Hall, Ed. O'Neal Jr. 4.97 ac. & 2.90 ac.
928 July 11, 1980	"	Financial Services, Inc.			Shady C. Szymanski, Jr. a.s.c. 1970.	1507	514	7,500	Lot 8 Keith Dr., Maple
991 July 14, 1980	"			Service Corp.	Davidson-Vaughn, a.s.c. 1970.	1507	580	6,000	Lot 185 Canebake II
992 July 14, 1980	"			"	Davidson-Vaughn, a.s.c. 1970.	1507	581	6,000	Lot 172 Canebake II
1110 July 14, 1980	"	Financial Services, Inc.			Joe C. Hall, et al	1507	632	13,300	Brookside, Inc. Lot 13 Adams Mill Rd.

INDIRECT or MORTGAGEE Index to Real Estate Mortgages — Greenville County, S. C.

KEYS PRINTING COMPANY, GREENVILLE, S. C.

Open at Proper Tab according to First Letter or Letters of Name and refer to Buff Sub-Index sheet for page reference.

(✓)

FILE NUMBER DATE OF RECORD	MORTGAGEES FAMILY NAMES	GIVEN NAMES ABCDEFGHIJ	GIVEN NAMES JKLMNOPQ	GIVEN NAMES RSTUVWXYZ	MORTGAGORS	BOOK	PAGE	Amount	BRIEF DESCRIPTION, LOCATION, ETC. (Not Warranted)
1177 July 15, 1980	Southern	Financial	Services,	Inc.	Patricia Ann Phillips	1507	772	4,800.00	Lot, Fairfield Rd.
1177 July 15, 1980	"	"	"	"	Patricia A. Phillips	1507	774	4,800.00	Fairfield Rd. S. Front corner Lot 173 W. Bellvedere Rd. +
1270 July 16, 1980	"	"	"	corp. Munee	Nelson & Putman inc.	1507	816	12,500.00	Lot 175 Cantrake II
1270 July 16, 1980	"	"	"	"	Nelson & Putman S.D. inc.	1507	821	12,500.00	Lot 181 Cantrake II
1270 July 16, 1980	"	"	"	"	Nelson & Putman S.D. inc.	1507	826	12,500.00	Lot 242 Cantrake II
1269 July 16, 1980	"	Financial	Services, Inc.	corp.	Don J. Goodwin	1507	828	7,000.00	Lots 415 Ennore Hills
1300 July 16, 1980	"	"	"	corp. Munee	Nenna M. Howard	1507	841	8,500.00	Lot 153 Cantrake II
1470 July 17, 1980	"	"	"	corp. Service Corp.	College Prop. Inc.	1507	999		200 mtg. see Rem Sh. 1466 pg. 584 Release lot 172 Cantrake II
1470 July 17, 1980	"	"	"	corp. Service Corp.	College Prop. Inc.	1508	1		200 mtg. see Rem Sh. 1466 pg. 584 Release lot 185 Cantrake II
1470 July 17, 1980	"	"	"	corp. Service Corp.	J. A. Bolen, et al	1508	2		200 mtg. see Rem Sh. 1338 pg. 361 Release lot 172 Cantrake II
1470 July 17, 1980	"	"	"	corp. Service Corp.	J. A. Bolen, et al	1508	3		200 mtg. see Rem Sh. 1338 pg. 361 Release lot 185 Cantrake II
1604 July 18, 1980	"	"	"	corp. Prudential	James M. Butler, Jr.	1508	73	3,504.00	Acres Lot 123 meadow Ave. Augusta
1604 July 18, 1980	"	"	"	corp. Prudential	Paul L. McCreeshy, Jr.	1508	75	5,332.20	Lot 65 S. East St. - Gent 2p
1627 July 19, 1980	"	Financial	Services, Inc.		James Arthur Hill, Jr.	1508	124	7,000.00	Creep Lot 17 Honeyduke Ln. - Pebb
1793 July 21, 1980	"	"	"	corp. Service Corp.	College Properties, Inc.	1508	259		200 mtg. see Rem Sh. 1466 pg. 584 Release lot 153 Cantrake II
1793 July 21, 1980	"	"	"	corp. Service Corp.	J. A. Bolen, et al	1508	261		200 mtg. see Rem Sh. 1338 pg. 361 Release lot 153 Cantrake II

INDIRECT or MORTGAGEE Index to Real Estate Mortgages — Greenville County, S. C.

KEYS PRINTING COMPANY, GREENVILLE, S. C.

Open at Proper Tab according to First Letter or Letters of Name and refer to Buff Sub-Index sheet for page reference.

FILE NUMBER DATE OF RECORD	MORTGAGEES FAMILY NAMES	GIVEN NAMES ABCDEFGH	GIVEN NAMES IJKLMNO	GIVEN NAMES PQRSTUWXYZ	MORTGAGORS	BOOK	PAGE	Amount	BRIEF DESCRIPTION, LOCATION, ETC. (Not Warranted)
1871 July 22, 1980	Southern	Financial Services, Inc.			Mary J. Mann	1508	382	8,000	St. Pt. lots 1, 2 + 3 mayflower
1944 July 22, 1980	"			Service Corp.	Footbills Delta P. Inc.	1508	435	12,500	Lot 174 Canelabra II
1946 July 22, 1980	"			Service Corp.	Footbills Delta P. Inc.	1508	442	12,500	Lot 230 Canelabra II
1986 July 22, 1980	"	Financial Services, Inc.			Harry Delwit Kholatten	1508	466	14,000	Acres; Lot 7 Holmes Dr. Holmes
2023 July 23, 1980	"			Prudential Corp.	R. W. Bell, et al	1508	519	7,160	meadowbrook farms Bats TP Pt. lot 5 Faler Rd.
2023 July 23, 1980	"			Prudential Corp.	William H. Smith, Jr. et al	1508	521	4,620	View Hgts. Birch Sp. Lot 74 Willburn Ave. 2nd
2023 July 23, 1980	"			Prudential Corp.	Roger D. Blackstone et al	1508	523	6,551	Muff. Sec E Lot 41 Jenth St. Judson
2011 July 23, 1980	"			Service Corp.	J. S. Balen, et al	1508	585		See mtg. see Rem Ch. 1238 pg. 361 Release lot 256 Canelabra II
2011 July 23, 1980	"			Service Corp.	College Prop., Inc.	1508	586		See mtg. see Rem Ch. 1446 pg. 584 Release lot 256 Canelabra II
2387 July 25, 1980	"			Service Corp.	Preferred Homes, Inc.	1508	837	8,000	Joy Ridge Pebble Creek Lot 4 Kundlin Way
2515 July 28, 1980	"			Service	United Dev. Services, Inc.	1508	993		Well. for mtg. see RE 4 of 145, pg. 940 Release lot 4 Joy Ridge at Pebble
2568 July 29, 1980	"	Financial Services, Inc.			Cephas Eugene Hallway, Jr.	1509	34	3,100	Springer Lot 23 Circle Dr. Chick
2568 July 29, 1980	"	Financial Services, Inc.			Paul J. Coleman, et al	1509	36	7,200	Gate Sp. 1 Acre & Strip Enore Rd
3334 Aug 4, 1980	"			Service Corp.	College Properties, Inc.	1509	833		See mtg. see Rem Ch. 1466 pg. 584 Release lot 226 Canelabra II
3334 Aug 4, 1980	"			Service Corp.	J. S. Balen, et al	1501	828		See mtg. see Rem Ch. 1338 pg. 361 Release lot 175 Canelabra II

INDIRECT or MORTGAGEE Index to Real Estate Mortgages — Greenville County, S. C.

KEYS PRINTING COMPANY, GREENVILLE, S. C.

Open at Proper Tab according to First Letter or Letters of Name and refer to Buff Sub-Index sheet for page reference.

FILE NUMBER DATE OF RECORD	MORTGAGEES FAMILY NAMES	GIVEN NAMES ABCDEFGHIJ	GIVEN NAMES JKLMNO	GIVEN NAMES PQRSTUVWXYZ	MORTGAGORS	BOOK	PAGE	Amount	BRIEF DESCRIPTION, LOCATION, ETC. (Not Warranted)
3425 Aug 5, 1980	Southern			Service Corp.	Gatewood Bldg. Inc.	1509	949		Release Unit 3 of Villa on the Green Hill Prop. Reg. - for mtg. see Rem. Bk. 1491 pg. 848
"	"	"	"	"	"	1509	949		
3425 Aug 5, 1980	"			"	Gatewood Bldg. Inc.	1509	950		Release Unit 1 of Villa on the Green Hill Prop. Reg. for mtg. see Rem. Bk. 1491 pg. 848
"	"	"	"	"	"	1509	950		
3674 Aug 7, 1980	"	Financial Services, Inc.			Byce M. Rahlina	1510	165	7,200 ^{.00}	Lot 55 Bishop St.
3673 Aug 7, 1980	"	"	"	"	Mald Vaughn, et al	1510	225	12,155 ^{.28}	Cleveland P. less 1/2 14.59 ac. Tract 2
4075 Aug 11, 1980	"			Service Corp.	Gatewood Bldg. Inc.	1510	671		Release Unit 4 Villa on the Green Hill Prop. Reg. for mtg. see Rem. Bk. 1491 pg. 848
"	"			"	"	1510	671		
3992 Aug 11, 1980	"			Prudential Corp.	Mal Hooper	1510	633	3,504 ^{.00}	Delmont Mtg. Co. Sec. 4 Lot 49 Liberty St.
4194 Aug 12, 1980	"	Financial Services, Inc.			Wayne Carroll Fails	1510	813	15,000 ^{.00}	Del Norte Estate Lot 130 Coalbridge Rd
4144 Aug 12, 1980	"	"	"	"	William P. Robinson Jr.	1510	815	13,750 ^{.00}	Forest Tract Pl. lots C + D, E, F, G, H & I
4256 Aug 13, 1980	"			Refrigerator Co. Inc. Scale +	Southern Restaurant, Inc. & (a) Bateville Prop. Assn. a joint venture	✓	✓	✓	80-5893 Fixtures - 2703 Old Anderson Road, et al
4385 Aug 13, 1980	"			Service Corp.	J. A. Bolens, et al	1511	21		for mtg. see Rem. Bk. 1338 pg. 361 Release lot 232 Cantrick II
4384 Aug 13, 1980	"			Service Corp.	College Properties, Inc.	1511	22		for mtg. see Rem. Bk. 1466 pg. 584 Release lot 230 Cantrick II
4360 Aug 13, 1980	"			"	Kenna D. Howard	1510	934	8,500 ^{.00}	Lot 152 Cantrick II
4224 Aug 13, 1980	"	Financial Services, Inc.			Lecil D. Wilbanks, et al	1510	994	20,000 ^{.00}	Delmont Mtg. Co. Lots 112 & 113 Taylor Rd.

INDIRECT or MORTGAGEE Index to Real Estate Mortgages — Greenville County, S. C.

KEYS PRINTING COMPANY, GREENVILLE, S. C.

☞ Open at Proper Tab according to First Letter or Letters of Name and refer to Buff Sub-Index sheet for page reference.

(AA)

FILE NUMBER DATE OF RECORD	MORTGAGEES FAMILY NAMES	GIVEN NAMES ABCDEFGHIJ	GIVEN NAMES JKLMNOPQ	GIVEN NAMES RSTUVWXYZ	MORTGAGORS	BOOK	PAGE	Amount	BRIEF DESCRIPTION, LOCATION, ETC. (Not Warranted)
4224 Aug. 13, 1980	Southern	Financial	Services,	Inc.	David Paul ^{III} Woodland	1510	996	11,000	Mattson Place Lot 34 Whittington Dr.
4683 Aug 15, 1980	"	"	"	"	Fred L. Henson	1511	400	20,000	Wade Hampton bldg. Lot 59 Dagenham Dr. Sec III
4817 Aug. 18, 1980	"	"	"	"	Service ^{corp.} Preferred Homes, Inc.	1511	447	8,000	Ridge at Pebble Creek, Ph. I Lot 16 Kindlin Way, Fox
5035 Aug. 19, 1980	"	"	"	"	Service by United Development ^{Inc.} Service	1511	802		Release lot 16 Fox Ridge at Pebble Creek Ph. I - for mtg. - see REM Bk. 1451 pg. 240
"	"	"	"	"	"	1511	802		
5191 Aug 20, 1980	"	"	"	"	Prudential ^{Corp.} Victor K. Vall, et al	1511	984		Release Lien from Judgment case # 80-3784 - for mtg. - see REM Bk. 1482 pg. 137
"	"	"	"	"	"	1511	984		
5348 Aug 21, 1980	"	"	"	"	Service ^{Corp.} College Properties, Inc	1512	175		for mtg. - see REM Bk. 1466 pg. 584
5348 Aug 21, 1980	"	"	"	"	Service by J. A. Bolan, et al	1512	176		Release lot 152 Canabucke II for mtg. - see REM Bk. 1338 pg. 361
5559 Aug 22, 1980	"	"	"	"	Service by College Properties, Inc.	1512	387		Release lot 152 Canabucke II for mtg. - see REM Bk. 1466 pg. 584
5559 Aug 22, 1980	"	"	"	"	Service by J. A. Bolan, et al	1512	388		Release lot 174 Canabucke II for mtg. - see REM Bk. 1338 pg. 361
5754 Aug 25, 1980	"	"	"	"	Service Corp. Waterwood Bldg. Inc.	1512	666		Release Unit 5-B Villas on the Green Nor. Prop. Reg. - for mtg. see REM Bk. 1451 pg. 848
"	"	"	"	"	"	1512	666		
5733 Aug 25, 1980	"	"	"	"	Thomas A. Bridges	1512	536	12,500	Lot 127 Canabucke II
5736 Aug 25, 1980	"	"	"	"	Jimmy M. Bridges	1512	544	12,500	Lot 218 Canabucke II
5621 Aug 25, 1980	"	Financial	Service, Inc.		Harrell L. Hammond	1512	603	4,646	Sec. 1 Lot 100 Moraghan

INDIRECT or MORTGAGEE Index to Real Estate Mortgages — Greenville County, S. C.

KEYS PRINTING COMPANY, GREENVILLE, S. C.

Open at Proper Tab according to First Letter or Letters of Name and refer to Buff Sub-Index sheet for page reference.

FILE NUMBER DATE OF RECORD	MORTGAGEES FAMILY NAMES	GIVEN NAMES ABCDEFGHIJ	GIVEN NAMES KLMNO	GIVEN NAMES PQRSTUVWXYZ	MORTGAGORS	BOOK	PAGE	Amount	BRIEF DESCRIPTION, LOCATION, ETC. (Not Warranted)
5621 aug. 25, 1980	Southern	Financial Services, Inc.			Star Wilbur Thompson	1512	605	4,787. ²⁰	Lot 7 Woodfin ave. Coch Hills
5621 aug. 25, 1980	"	"	"	"	Star Timothy A. Samett	1512	607	8,000. ⁰⁰	Lot 136 Fullstone Pl.
5621 aug. 25, 1980	"	"	"	"	Star Annie Viola Lang	1512	609	8,000. ⁰⁰	Lot
5621 aug. 25, 1980	"	"	"	"	Star Martha Ann Bates	1512	611	15,957. ³⁹	Lot 11 Parkins Mill Rd. Blendale II, Austin: 20
5621 aug. 25, 1980	"	"	"	"	Star Lester N. Johnson	1512	413	15,119. ⁰⁰	Lot 51 Eyeing Dr.
5852 aug. 26, 1980	"			corp. Annie	John A. Balen	1512	696	9,500. ⁰⁰	Lot 43 Cantrake I
5941 aug. 27, 1980	"			"	Frank P. Hammond	1512	846	12,500. ⁰⁰	Lot 238 Cantrake II
5750 aug. 27, 1980	"	Financial Services, Inc.			Star Donald F. Wright	1512	955	8,000. ⁰⁰	Lot 42 Cedar Terrace P.I.
6229 aug. 28, 1980	"			corp. Annie	John A. Balen, Inc.	1513	268	3,800. ⁰⁰	Lot 186 Penate Creek P.I.
6229 aug. 28, 1980	"			"	John A. Balen, Inc.	1513	271	3,551. ⁰⁰	Lot 185 Penate Creek P.I.
6188 aug. 28, 1980	"	Financial Serv. Inc.			Star Robert Lee Ewing	1513	274	19,101. ⁰⁰	Tract Sec. 1 Lot 30 Brookwood
6188 aug. 28, 1980	"	"	"		O. P. Griffin	1513	276	12,346. ³⁴	Summation Sec. 2 Lot 45 Delray Cr.
6188 aug. 28, 1980	"	"	"		James R. Friedman, Jr.	1513	278	8,840. ²¹	Lot 1 Keith Dr.
6188 aug. 28, 1980	"	"	"		Star Abby Lee Hill	1513	281	21,000. ⁰⁰	Dr. South First Gate Lot 213 Spring Court
6400 aug. 29, 1980	"			corp. Annie	Expire Properties, Inc.	1513	514	12,500. ⁰⁰	Lot 166 Cantrake II
6548 aug. 29, 1980	"			"	Waterwood Bldg. Inc.	1513	796		X.P.C. Forming Sec. 2 & BK. 1491 p. 848 Release Unit 7-B Walker on the Green

INDIRECT or MORTGAGEE Index to Real Estate Mortgages — Greenville County, S. C.

KEYS PRINTING COMPANY, GREENVILLE, S. C.

☞ Open at Proper Tab according to First Letter or Letters of Name and refer to Buff Sub-Index sheet for page reference.

1
(BB)

FILE NUMBER DATE OF RECORD	MORTGAGEES FAMILY NAMES	GIVEN NAMES ABCDEFGHIJ	GIVEN NAMES KLMNO	GIVEN NAMES PQRSTUVWXYZ	MORTGAGORS	BOOK	PAGE	Amount	BRIEF DESCRIPTION, LOCATION, ETC. (Not Warranted)
6758 Apr. 2, 1980	Southern			corp. Service	John A. Salem, Inc.	1514	97	.00 11,352	Pl. 1 Lot 11 Little Creek
6882 Sept. 3, 1980	"			"	limited Bldg. Inc.	1514	336		2d mtg. on Rem. Sh. 1456 ff. 731 Release lot 90 Cantrake Sec. I
7096 Sept. 4, 1980	"			"	Davidson-Vaughn, a S.C. Pt.	1514	598		Release unit 1-C Little Lake Damboon Mor. Prop. Reg. - for mtg. see Rem. Sh. 1502 ff. 579
7096 Sept. 4, 1980	"			"	Davidson-Vaughn, a S.C. Pt.	1514	599		Release unit 1-D Little Lake Damboon Mor. Prop. Reg. - for mtg. see Rem. Sh. 1502 ff. 579
7096 Sept. 4, 1980	"			"	Davidson-Vaughn, a S.C. Pt.	1514	600		Release unit 1-A Little Lake Damboon Mor. Prop. Reg. - for mtg. see Rem. Sh. 1502 ff. 579
7096 Sept. 4, 1980	"			"	Davidson-Vaughn, a S.C. Pt.	1514	601		Release unit 1-B Little Lake Damboon Mor. Prop. Reg. - for mtg. see Rem. Sh. 1502 ff. 579
7004 Apr. 4, 1980	"	Financial Sew. Inc.			Claude E. Guest, Jr.	1514	560	.00 15,000	Forested woods, sec. 1, Lot 16 Old Hickory Point
7004 Apr. 4, 1980	"	"	"	"	James G. Linder, Jr.	1514	562	.00 11,000	Lot 1 Keith Dr.
7078 Apr. 4, 1980	"			corp. Service	John A. Salem, Inc.	1514	496	.00 12,500	Lot 198 Cantrake II
7491 Apr. 8, 1980	"	Financial Sew. Inc.			Clarence E. Connor	1515	16	.00 10,000	apex Lot 8 E. Lee Co., Oakwood
7406 Apr. 8, 1980	"	"	"		Robert E. Mullikin	1515	39	.00 19,400	Holly Hill Plant. Sec. II Pt. II Lot 14 Plean Hill Dr.

INDIRECT or MORTGAGEE Index to Real Estate Mortgages — Greenville County, S. C.

KEYS PRINTING COMPANY, GREENVILLE, S. C.

Open at Proper Tab according to First Letter or Letters of Name and refer to Buff Sub-Index sheet for page reference.

FILE NUMBER DATE OF RECORD	MORTGAGEES FAMILY NAMES	GIVEN NAMES ABCDEFGHIJ	GIVEN NAMES JKLMNO	GIVEN NAMES PQRSTUVWXYZ	MORTGAGORS	BOOK	PAGE	Amount	BRIEF DESCRIPTION, LOCATION, ETC. (Not Warranted)
7319 Sept. 5, 1980	Southern			Service Corp.	Gatewood Bldgs. Inc.	1514	823		Release Unit 2+8 Villen on the Green Hbr. Prog. Reg. - for mtg. see Rem Bd. 1491 pg. 848
"	"			"	"	1514	823		
7240 Apr. 5, 1980	"			"	Jim Vaughn assoc. a.s.c. P.O.	1514	776	6,000	Lot 283 Camelback II
7913 Sep. 11, 1980	"			"	Gatewood Bldgs Inc.	1133	129		Release Unit 9 Villen on the Green Hbr. Prog. Reg. for mtg. see Rem Bd. 1491 pg. 848
"	"			"	"	1133	129		
8279 Apr. 15, 1980	"			"	John A. Bolen, inc.	1515	876	11,389	Lot 175 Fertile Creek
8141 Apr. 13, 1980	"			"	Thomas J. Bridges	1515	998	12,500	536 Lot 217 Camelback II for mtg. see Rem Bd. 1464 at. 1102
8501 Sep. 16, 1980	"			"	College Properties, Inc.	1516	231		for mtg. see Rem Bd. 1466 pg. 584 Release Lot 203 Camelback II
8501 Sep. 16, 1980	"			"	J. A. Bolen, et al	1516	232		for mtg. see Rem Bd. 1338 pg. 361 Release Lot 203 Camelback II
8745 Sep. 18, 1980	"			"	College Properties, Inc.	1516	27		for mtg. see Rem Bd. 1466 pg. 584 Release Lot 238 Camelback II
8550 Sep. 17, 1980	"			"	J. A. Bolen, et al	1516	406		for mtg. see Rem Bd. 1338 pg. 361 Release Lot 166 Camelback II
8550 Sep. 17, 1980	"			"	College Properties, Inc.	1516	407		for mtg. see Rem Bd. 1466 pg. 584 Release Lot 166 Camelback II
8661 Sep. 17, 1980	"			"	Gatewood Bldgs. Inc.	1516	415		Release Unit 12-C Villen on the Green Hbr. Prog. Reg. - for mtg. see Rem Bd. 1491 pg. 848
"	"			"	"	1516	415		
8820 Sep. 18, 1980	"			"	J. A. Bolen, et al	1516	606		for mtg. see Rem Bd. 1338 pg. 361 Release Lot 238 Camelback II
8741 Sep. 18, 1980	"	Financial Services, inc.			Emma angelee Campbell	1516	578	15,000	Woman, also lot owned by Lot Valley Creek Dr. Valley

INDIRECT or MORTGAGEE Index to Real Estate Mortgages — Greenville County, S. C.

KEYS PRINTING COMPANY, GREENVILLE, S. C.

Open at Proper Tab according to First Letter or Letters of Name and refer to Buff Sub-Index sheet for page reference.

(CC)

FILE NUMBER DATE OF RECORD	MORTGAGEES FAMILY NAMES	GIVEN NAMES ABCDEFGHIJ	GIVEN NAMES KLMNO	GIVEN NAMES PQRSTUVWXYZ	MORTGAGORS	BOOK	PAGE	Amount	BRIEF DESCRIPTION, LOCATION, ETC. (Not Warranted)
8741 Sep. 18, 1980	Southern	Financial	Services,		Brad J. Yeller, <i>et al</i>	1516	581	.13 5,319	Lot 9
8741 Sep. 18, 1980	"	"	"	"	William B. Davis, Jr.	1516	583	.00 8,000	Belle Meade, Sec. 182 Lot 134 Camden Lane
8741 Sep. 18, 1980	"	"	"	"	Leroy Cecil Childers	1516	585	.00 20,000	mail Pt. lot 24 + lots 25 + 26 Nature
8741 Sep. 18, 1980	"	"	"	"	Clyde Eugene Davis	1516	587	.00 16,000	Fair's Bridge Rd. Lot 27 N. Horizon Dr. 1 Old
8741 Sep. 18, 1980	"	"	"	"	Ray Mitchell, <i>et al</i>	1516	589	.00 8,000	Park Lane Service Lot, Whiller Dr. + Turner Dr.
8741 Sep. 18, 1980	"	"	"	"	Thomas M. Burton	1516	591	.95 6,382	Linwood Lot 88 Knollview Dr.
8741 Sep. 18, 1980	"	"	"	"	Wayne M. Melton	1516	593	.00 17,000	Merriwell Pt. Lot 103 Skating Dr.
8741 Sep. 18, 1980	"	"	"	"	Oshorne W. Berry	1516	595	.18 6,170	Lot 8 Forestdale Hgts.
9428 Sep. 24, 1980	"			Service Corp.	Davidson-Vaughn	1517	438		Subordination - for mtg. on Rem. Pt. 1502 pg. 579 - Pt. 1516 pg. 847
"	"			"	"	1517	438		1516 pg. 829 - 1516 pg. 841 & 1516 pg. 835
"	"			"	"	1517	438		
9603 Sep. 25, 1980	"	Financial	Services, Inc		Emerson P. Sturgill	1517	713	.00 16,000	Golden Throne Est. Sec. 1 Lot 31 Golden Throne Cr.
9603 Sep. 25, 1980	"	"	"	"	Nirgil C. Anderson	1517	715	.00 10,100	Lot 31 anon st.
9603 Sep. 25, 1980	"	"	"	"	Samuel Hillman	1517	717	.00 12,000	Lot Stone Sp.
9603 Sep. 25, 1980	"	"	"	"	Jeffrey R. Kahler, <i>et al</i>	1517	719	.00 19,500	Dwenger Pt. Sec. 5 Lot Larchwood Lane
9603 Sep. 25, 1980	"	"	"	"	Ronald M. Orr, <i>et al</i>	1517	721	.00 5,100	2.97 acs.

INDIRECT or MORTGAGEE Index to Real Estate Mortgages — Greenville County, S. C.

KEYS PRINTING COMPANY, GREENVILLE, S. C.

Open at Proper Tab according to First Letter or Letters of Name and refer to Buff Sub-Index sheet for page reference.

FILE NUMBER DATE OF RECORD	MORTGAGEES FAMILY NAMES	GIVEN NAMES ABCDEFGHIJ	GIVEN NAMES JKLMNO	GIVEN NAMES PQRSTUVWXYZ	MORTGAGORS	BOOK	PAGE	Amount	BRIEF DESCRIPTION, LOCATION, ETC. (Not Warranted)
7603 Apr. 25, 1980	Southern	Financial Services, Inc.			Donald Ray Sligler, ^{Star}	1517	723	9,400 ^{.00}	Golden Grove Estate Lot 20 Golden Grove cr.
10065 Apr. 30, 1980	"	"	"	"	Fredrick McSwain, ^{Star}	1518	357	10,100 ^{.00}	Lot 28 with Malbous Lynnwood ave. South Sp
10045 Apr. 30, 1980	"	"	"	"	Ralph W. Gillespie, ^{Star}	1518	359	20,000 ^{.00}	Lots 25+26 Watson Dr. Kingsgate
10065 Apr. 30, 1980	"	"	"	"	Donald George Lotermose, ^{Star}	1518	361	19,100 ^{.00}	Lot 53 Dannington Dr. Heritage Hills
10065 Apr. 30, 1980	"	"	"	"	Donald E. Brandt, ^{Star}	1518	363	20,000 ^{.00}	Lot 49 Colvin Rd. Westwood Trace
10065 Apr. 30, 1980	"	"	"	"	Wofford Ann McKay, ^{Dr. Star}	1518	365	11,925 ^{.35}	Lot 2 Orchid Lane Sec. 14
10065 Apr. 30, 1980	"	"	"	"	Donald P. Hitzler, ^{Star}	1518	367	6,500 ^{.00}	Lot 6 Pencil Ridge Five Hill
10392 Oct. 2, 1980	"	"	"	"	Benjamin J. Cooper, ^{Star}	1518	873	2,244 ^{.16}	Lot 66 Daisy Dr. comp. Service
10369 Oct. 2, 1980	"				Foothills Delta P. Inc.	1518	701	12,500 ^{.00}	Lot 243 Cantrake II
10395 Oct. 2, 1980	"				Thomas A. Bridges	1518	727	6,250 ^{.00}	Lot 200 Cantrake II
10397 Oct. 2, 1980	"				Jimmy M. Bridges	1518	745	6,250 ^{.00}	Lot 209 Cantrake II Woodfields, sec. 2
10392 Oct. 2, 1980	"	Financial Services, Inc.			William J. Flanagan, ^{Star}	1518	875	5,500 ^{.00}	Lot 125 Ridgeway Dr.
10866 Oct. 6, 1980	"				Thomas A. Bridges, ^{comp. Service}	1519	307	12,500 ^{.00}	Lot 180 Cantrake II
10875 Oct. 6, 1980	"				Jimmy M. Bridges	1519	315	12,500 ^{.00}	Lot 180 Cantrake II McCaskie me. Lake Forest Hgts.
10783 Oct. 6, 1980	"	Financial Services, Inc.			Dot C. Nguyen, ^{Star}	1519	337	7,600 ^{.00}	Lot 36 Cor. pencil ave. & Lupton Ct. Supton
10783 Oct. 6, 1980	"	"	"	"	Lucille J. McCaskie	1519	339	20,000 ^{.00}	Lot 23 Cor. Drayfield &

INDIRECT or MORTGAGEE Index to Real Estate Mortgages — Greenville County, S. C.

KEYS PRINTING COMPANY, GREENVILLE, S. C.

☞ Open at Proper Tab according to First Letter or Letters of Name and refer to Buff Sub-Index sheet for page reference.

(28)

FILE NUMBER DATE OF RECORD	MORTGAGEES FAMILY NAMES	GIVEN NAMES ABCDEFGHIJ	GIVEN NAMES KLMNOP	GIVEN NAMES QRSTUVWXYZ	MORTGAGORS	BOOK	PAGE	Amount	BRIEF DESCRIPTION, LOCATION, ETC. (Not Warranted)
10783 Oct. 6, 1980	Southern				Financial Services, Inc. John W. Dickens, et al	1519	341	15,000 ^{.00}	Lot 277 Linneth Rosedale
10783 Oct. 6, 1980	"	"	"	"	Kullert Ronnie Redding	1519	343	13,500 ^{.00}	Lot 13 Rosedale Lane Pk.
10783 Oct. 6, 1980	"	"	"	"	Samuel E. Schnaiter	1519	355	11,500 ^{.00}	Lot 6 Hwy. 29 University
10783 Oct. 6, 1980	"	"	"	"	Richard W. Flagg	1519	357	3,097 ^{.88}	Lot 15 Oak Forest, Sec. 1
11122 Oct. 8, 1980	"				Service Corp. College Properties, Inc.	1519	789		Jointly. See Rem. Bk. 1466 pg. 584 Release lot 217 Canabuck II
11122 Oct. 8, 1980	"				Service Corp. College Properties, Inc. c/o Bateville Prop. Ass.	1519	790		Jointly. See Rem. Bk. 1466 pg. 584 Release lot 218 Canabuck II
11122 Oct. 8, 1980	"				Service Corp. J. A. Bolen et al	1519	741		Jointly. See Rem. Bk. 1338 pg. 361 Release lot 43 Canabuck I
11122 Oct. 8, 1980	"				Service Corp. J. A. Bolen et al	1519	792		Jointly. See Rem. Bk. 1338 pg. 361 Release lot 217 Canabuck II
11122 Oct. 8, 1980	"				Service Corp. J. A. Bolen et al	1519	793		Jointly. See Rem. Bk. 1338 pg. 361 Release lot 218 Canabuck II
11122 Oct. 8, 1980	"				Service Corp. College Prop. Inc. c/o Bateville Prop. Ass.	1519	794		Jointly. See Rem. Bk. 1466 pg. 584 Release lot 198 Canabuck II
11122 Oct. 8, 1980	"				Service Corp. J. A. Bolen et al	1519	795		Jointly. See Rem. Bk. 1338 pg. 361 Release lot 198 Canabuck II
11128 Oct. 8, 1980	"	Financial	Services	Inc.	Louise F. Edwards	1519	822		Orig. See Rem. Bk. 1471 pg. 131 Subordination of mtg. - for
11284 Oct. 9, 1980	"	"	"	"	Lettie Nerline Palmer	1519	907	11,000 ^{.00}	Child sup. mtg. 2.08 acc. Rutledge Rd.
11297 Oct. 9, 1980	"				Service Corp. Davidson Vaughn	1519	977		Release Unit 2-D Public Lake Dunbar St. Prop. Reg. - for
11354 Oct. 10, 1980	"	Discount	Co.	Inc.	Richard J. Rigs, et al	1520	120	9,648 ^{.17}	mtg. See Rem. Bk. 1502 pg. 579 Lot 17 Ellendale, III

INDIRECT or MORTGAGEE Index to Real Estate Mortgages — Greenville County, S. C.

KEYS PRINTING COMPANY, GREENVILLE, S. C.

Open at Proper Tab according to First Letter or Letters of Name and refer to Buff Sub-Index sheet for page reference.

FILE NUMBER DATE OF RECORD	MORTGAGEES FAMILY NAMES	GIVEN NAMES ABCDEFGHIJ	GIVEN NAMES JKLMNO	GIVEN NAMES PQRSTUVWXYZ	MORTGAGORS	BOOK	PAGE	Amount	BRIEF DESCRIPTION, LOCATION, ETC. (Not Warranted)
11601 Oct. 13, 1980	Southern	Financial Services, Inc.			Michael J. Filipic <i>et al</i>	1520	268	4,500 ^{.00}	Glennwood acres Lot 10 Edmura St.
11606 Oct. 13, 1980	"	"	"	"	Benjamin W. Miller <i>Inc.</i>	1520	270	5,000 ^{.00}	Lot 93 University Hgts.
11776 Oct. 14, 1981	"				Service Corp. United Development Services	1520	470	} Release lot 5 Fox Ridge Pkblk Land Planet - for mtg. au REM Bk. 1451 pg. 340 for mtg. au REM Bk. 1338 pg. 361 Release lot 191 Canelucke II	
11776 Oct. 14, 1980	"				Service Corp. <i>et al</i> <i>et al</i> National Prop. Ass. a Joint Venture J. A. Bolen, <i>et al</i> a.s.c. etc.	1520	470		
11774 Oct. 14, 1980	"				Service Corp. Davidson Vaughn	1520	477		
"	"				"	1520	477		
12006 Oct. 16, 1980	"				Service Corp. Collyer Properties, Inc. <i>et al</i> National Prop. Ass. a Joint Venture	1520	831	} Jointly au REM St. 1466 pg. 584 Release lot 196 Canelucke II Jointly au REM Bl. 1338 pg. 361 Release lot 196 Canelucke II	
12006 Oct. 16, 1980	"				J. A. Bolen, <i>et al</i> a.s.c. etc.	1520	832		
12019 Oct. 16, 1980	"				Jim Vaughn assoc.	1520	728	12,500 ^{.00}	Lot 196 Canelucke II
11959 Oct. 16, 1980	"	Financial Services, Inc.			Wilma K. Matheson	1520	912	20,000 ^{.00}	Woodland Hgts. Child spg. # Lot 25 Bubby ave.
11959 Oct. 18, 1980	"	"	"	"	James W. Smith	1520	817	5,000 ^{.00}	<i>etc.</i> Lots 156 & 157 S. Forest
11959 Oct. 16, 1980	"	"	"	"	<i>et al</i> Henry Malvern Brown	1520	916	10,000 ^{.00}	Lot 18 Hampshire Hills
12240 Oct. 17, 1980	"				Service Corp. Gatewood Bldg. Inc.	1520	849	} Release Unit 11-C Villas on the Green Hn. Prop. Pk. - for mtg. au REM Bl. 1491 pg. 848	
"	"				"	1520	849		

INDIRECT or MORTGAGEE Index to Real Estate Mortgages — Greenville County, S. C.

KEYS PRINTING COMPANY, GREENVILLE, S. C.

Open at Proper Tab according to First Letter or Letters of Name and refer to Buff Sub-Index sheet for page reference.

(66)

FILE NUMBER	MORTGAGEES FAMILY NAMES	GIVEN NAMES ABCDEFGHIJ	GIVEN NAMES JKLMNOPQ	GIVEN NAMES RSTUVWXYZ	MORTGAGORS	BOOK	PAGE	Amount	BRIEF DESCRIPTION, LOCATION, ETC. (Not Warranted)	
12122 Oct. 17, 1980	Southern			Corp. Service	Frank P. Hammond	1520	890	12,500 ^{.00}	Lot 249 Cantrake II	
12354 Oct. 20, 1980	"			"	Dalewood Alder's Inc.	1521	338	6,000 ^{.00}	Cantrake II Lot 191 Burgayn Ct.	
12564 Oct. 21, 1980	"			"	Davidson Vaughn a.s.c. Pts.	1521	504		Release Unit 2-B Pebble Lake Dunham H. P. R. for mtg. see Rem Bk. 1502 pg. 579	
12564 Oct. 21, 1980	"			"	Davidson Vaughn a.s.c. Pts.	1521	504			Release Unit 2-A Pebble Lake Dunham H. P. R. for mtg. see Rem Bk. 1502 pg. 579
12564 Oct. 21, 1980	"			"	Davidson Vaughn a.s.c. Pts.	1521	505			294 Frank Leake Sr. Lots 21 + 20 (Wood Dr.) also lot for mtg. see Rem Bk. 1466 pg. 584
12609 Oct. 22, 1980	"	Financial Services, Inc.		Service Corp.	Rudolph D. Gordon et al	1521	639	11,500 ^{.00}	Release lot 246 Cantrake II for mtg. see Rem Bk. 1338 pg. 361	
12672 Oct. 22, 1980	"			Service Corp.	College Properties, Inc. c/a Botetourt Prop. Assn.	1521	651		Release lot 246 Cantrake II see Rem Bk. 1466 pg. 584	
12672 Oct. 22, 1980	"			Service Corp.	J. A. Bolan, et al	1521	652		Release lot 243 Cantrake II for mtg. see Rem Bk. 1338 pg. 361	
12839 Oct. 23, 1980	"			Service Corp.	College Properties, Inc. c/a Botetourt Prop. Assn. c/joint venture	1521	856		Release lot 243 Cantrake II for mtg. see Rem Bk. 1338 pg. 361	
12839 Oct. 23, 1980	"			Service Corp.	J. A. Bolan, et al	1521	857		Release lot 243 Cantrake II for mtg.	
12996 Oct. 24, 1980	"			"	Sumner Anest. B. Inc.	1521	985	4,750 ^{.00}	Lot 138 Cantrake, M. I.	
13028 Oct. 24, 1980	"			"	Sumner Anest. G. Inc. et al	1521	993	4,750 ^{.00}	Lot 140 Cantrake, M. I.	
12003 Oct. 24, 1980	"	Financial Services, Inc. (w. F. Lavelle, Jr.)			Fannie M. Huffman Jr.	1522	97	1,734 ^{.12}	Dunham Ct. Lot 9 Glenmore Dr.	
13259 Oct. 28, 1980	"	Discount B., Inc.			J. J. Burpside c/a Botetourt Prop. Assn.	1522	372	2,876 ^{.43}	3.63 ac. unstr. sp. for mtg. see Rem Bk. 1338 pg. 361	
13497 Oct. 29, 1980	"			Service Corp.	J. A. Bolan, et al	1522	555		Release lot 138 Cantrake I	

INDIRECT or MORTGAGEE Index to Real Estate Mortgages — Greenville County, S. C.

KEYS PRINTING COMPANY, GREENVILLE, S. C.

Open at Proper Tab according to First Letter or Letters of Name and refer to Buff Sub-Index sheet for page reference.

FILE NUMBER DATE OF RECORD	MORTGAGEES FAMILY NAMES	GIVEN NAMES ABCDEFGHIJ	GIVEN NAMES JKLMNOPQ	GIVEN NAMES RSTUVWXYZ	MORTGAGORS	BOOK	PAGE	Amount	BRIEF DESCRIPTION, LOCATION, ETC. (Not Warranted)
13497 Oct 29 1980	Southern			Service Corp	+ to Bateville Prop. Assn. J. A. Bolen, et al	1522	556		249 mtg. see Rem Bk 1338 pg 361 Release lot 140 Cantrich II
13577 Oct 30 1980	"			" "	+ to Bateville Prop. Assn. J. A. Bolen et al	1522	783		249 mtg. see Rem Bk 1338 pg 361 Release lot 249 Cantrich II
13577 Oct 30 1980	"			" corp.	College Properties Inc.	1522	784		249 mtg. see Rem Bk 1466 pg 584 Release lot 249 Cantrich II
13598 Oct. 30 1980	"			Prudential Corp.	E.C. McHold, et al	1522	737	4,685	St. lot 14 Sabine Dr.
13754 Oct. 31 1980	"			Service	Venna S. Howard	1522	883	8,510	Lot 257 Cantrich II
13754 Oct. 31 1980	"			"	Venna S. Howard	1522	885	8,500	Lot 255 Cantrich II
13754 Oct. 31 1980	"			"	Venna S. Howard Inc.	1522	887	8,500	Lot 154 Cantrich II
13763 Oct. 31 1980	"			"	Premier Invest. Co.	1522	951	4,750	Lot 142 Cantrich
13868 Oct. 31 1980	"			"	Premier Invest. Co.	1522	988	4,750	Lot 42 Cantrich
13648 Oct. 31 1980	"	Financial Services Inc.		Service	Allen A. Beck, et al	1523	61	19,900	Parcel mt. P. 2.73 ac. Poor House Rd.
14057 Nov. 4 1980	"			Service	Latewood Bldg. Inc.	1523	354	970,100	Parcel, Stallings Rd.
14024 Nov. 7 1980	"	Financial Services Inc.			Edward Turner et al	1523	462	19,100	North St. 2nd Unit 26 Stanley Jr.
14231 Nov 6 1980	"			Service Corp.	+ to Bateville Prop. Assn. J. A. Bolen, et al	1523	736		249 mtg. see Rem Bk 1338 pg 361 Release lot 42 Cantrich I
14453 Nov. 7 1980	"			Service Corp.	+ to Bateville Prop. Assn. J. A. Bolen, et al	1523	962		249 mtg. see Rem Bk 1338 pg 361 Release lot 193 Cantrich II
14453 Nov. 7 1980	"			Service Corp.	College Properties Inc.	1523	193		249 mtg. see Rem Bk 1466 pg 584 Release lot 193 Cantrich II
14341 Nov. 7 1980	"	Financial Services Inc.			John W. Wilson, et al	1523	900	15,000	Beva Lot 13 Brighten Ct.

INDIRECT or MORTGAGEE Index to Real Estate Mortgages — Greenville County, S. C.

KEYS PRINTING COMPANY, GREENVILLE, S. C.

☞ Open at Proper Tab according to First Letter or Letters of Name and refer to Buff Sub-Index sheet for page reference.

(77)

	FILE NUMBER DATE OF RECORD	MORTGAGEES FAMILY NAMES	GIVEN NAMES ABCDEFGHIJ	GIVEN NAMES JKLMNOPQ	GIVEN NAMES RSTUVWXYZ	MORTGAGORS	BOOK	PAGE	Amount	BRIEF DESCRIPTION, LOCATION, ETC. (Not Warranted)
	14361 Nov. 7, 1980	Southern	Financial Services, Inc.			Sammy Ellen Madden	1523	902	.11 11,436	Sardale Lot 51 Woodridge Dr., Balloun St.
	14361 Nov. 7, 1980	"	"	"	"	Dennell N. Lindley, et al	1523	904	.00 12,000	1.40 Old Ware Rd.
	14361 Nov. 7, 1980	"	"	"	"	Olis William Alexander	1523	906	.56 2,581	Sec. 2 Lot 35 Barbely Hots.
	14381 Nov. 7, 1980	"			Presidential Corp.	Ernest Power, et al	1523	932	.20 4,798	Augusta Rd. Lakeside Lot 261 Beckman.
	14706 Nov. 11, 1980	"	Financial Services, Inc.			Lozer J. McFarland	1524	220	.00 11,000	Five Forest Lot 143 Nine Hill Rd.
	14725 Nov. 12, 1980	"				Service Corp J. A. Balen, et al	1524	312		Jointly du Rem Ch. 1338 pg. 361 Release lot 257 Cambridge St
	14725 Nov. 12, 1980	"				Service Corp J. A. Balen, et al	1524	313		Jointly du Rem Ch. 1338 pg. 361 Release lot 255 Cambridge St
	14725 Nov. 12, 1980	"				" " " " "	1524	314		Jointly du Rem Ch. 1338 pg. 361 Release lot 154 Cambridge St
	14725 Nov. 12, 1980	"				College Properties Inc.	1524	315		Jointly du Rem Ch. 1466 pg. 584 Release lot 154 Cambridge St
	14725 Nov. 12, 1980	"				College Prop. Inc.	1524	316		Jointly du Rem Ch. 1466 pg. 584 Release lot 255 Cambridge St
	14725 Nov. 12, 1980	"				" " " " "	1524	317		Jointly du Rem Ch. 1466 pg. 584 Release lot 257 Cambridge St
	14806 Nov. 12, 1980	"				United Development Services Inc	1524	323		Jointly du Rem Ch. 1451 pg. 340 Release lot 12 Fox Ridge at Littlebud Rd
	14806 Nov. 12, 1980	"				United Dev. Service Inc	1524	324		Jointly du Rem Ch. 1451 pg. 340 Release lot 11 Fox Ridge at Littlebud Rd
	14806 Nov. 12, 1980	"				College Properties Inc.	1524	325		Jointly du Rem Ch. 1466 pg. 584 Release lot 209 Cambridge St
	14806 Nov. 12, 1980	"				College Properties Inc.	1524	326		Jointly du Rem Ch. 1466 pg. 584 Release lot Cambridge St
	14806 Nov. 12, 1980	"				College Prop. Inc.	1524	327		Jointly du Rem Ch. 1466 pg. 584 Release lot 180 Cambridge St

INDIRECT or MORTGAGEE Index to Real Estate Mortgages — Greenville County, S. C.

KEYS PRINTING COMPANY, GREENVILLE, S. C.

Open at Proper Tab according to First Letter or Letters of Name and refer to Buff Sub-Index sheet for page reference.

FILE NUMBER	MORTGAGEES FAMILY NAMES	GIVEN NAMES ABCDEFGHIJ	GIVEN NAMES JKLMNOPQ	GIVEN NAMES RSTUVWXYZ	MORTGAGORS	BOOK	PAGE	Amount	BRIEF DESCRIPTION, LOCATION, ETC. (Not Warranted)
14806 Nov. 12, 1980	Southern				Service Corp. College Properties, Inc. c/o Bataville Prop. Assn.	1524	328		3 rd mtg. see Rem Bd. 1466 pg. 584 Release lot 190 Conclude II
14806 Nov. 12, 1980	"				J. A. Bolen, et al	1524	329		3 rd mtg. see Rem Bd. 1338 pg. 361 Release lot 180 Conclude II
14806 Nov. 12, 1980	"				J. A. Bolen, et al	1524	330		3 rd mtg. see Rem Bd. 1338 pg. 361 Release lot 190 Conclude II
14806 Nov. 12, 1980	"				J. A. Bolen, et al	1524	331		3 rd mtg. see Rem Bd. 1338 pg. 361 Release lot 200 Conclude II
14806 Nov. 12, 1980	"				J. A. Bolen, et al	1524	332		3 rd mtg. see Rem Bd. 1338 pg. 361 Release lot 209 Conclude II
14889 Nov. 13, 1980	"	Financial Services, Inc.			Joe E. Norman	1524	413	20,000 ^{.00}	Lot 45 Shirley Dr.
14889 Nov. 13, 1980	"	"	"	"	Malcolm J. Beverly, Jr. Blg. Home	1524	415	11,702 ^{.09}	Blackley, share, sec. 2 Lot 85 Rosewood Dr.
15064 Nov. 14, 1980	"				corp. Nelson Putman	1524	581	12,500 ^{.00}	Conclude II Lot 231 Hancock Lane
15108 Nov. 14, 1980	"				Service Preferred Names, Inc.	1524	594	354,000 ^{.00}	Fox Ridge, sec. II, Ph. III Lot Kinlin Way, Platte Creek
15235 Nov. 17, 1980	"				" United Dev. Services, Inc.	1524	712		M.T. 7 th mtg. see Rem Bd. 1451 pg. 300 Release lot 5 Fox Ridge at Platte Creek
15304 Nov. 19, 1980	"	Financial Services, Inc.			Dollie B. Lippley	1524	887	19,000 ^{.00}	unimproved lot Lots 516 1 Pt. Lot 4, also
15443 Nov. 19, 1980	"				Service Corp. Gatewood Bldg. Inc.	1524	976		3 rd mtg. see Rem Bd. 1491 pg. 848 Release Unit 6 Village on the Green No. P. R.
15448 Nov. 19, 1980	"				Service Corp. c/o Bataville Prop. Assn.	1525	91		3 rd mtg. see Rem Bd. 1338 pg. 361 Release lot 142 Conclude II
15448 Nov. 19, 1980	"				Service Corp. c/o Bataville Prop. Assn.	1525	92		3 rd mtg. see Rem Bd. 1338 pg. 361 Release lot 142 Conclude II
15928 Nov. 24, 1980	"	Financial Services, Inc.			Joseph O. Harris, Jr. et al	1525	439	5,000 ^{.00}	Fairmont ave. Southcrest Lot 71 altavest Dr.
15928 Nov. 24, 1980	"	"	"	"	Robney W. Hill, et al	1525	441	16,000 ^{.00}	Lot 4 Park ave. abney mill

INDIRECT or MORTGAGEE Index to Real Estate Mortgages — Greenville County, S. C.

REG. U. S. PAT. OFFICE *Chas McCott* County Indexes Since 1888 An Identifying Trade Mark

☞ Open at Proper Tab according to First Letter or Letters of Name and refer to Buff Sub-Index sheet for page reference.

COTT FAMILY NAME INDEX No. 75 © 1949
MADE BY THE COTT INDEX COMPANY, COLUMBUS, OHIO
SOLD BY WALKER, EVANS & COGSWELL CO., CHARLESTON, S. C.

FILE NUMBER DATE OF RECORD	MORTGAGEES FAMILY NAMES	GIVEN NAMES ABCDEFGHIJ	GIVEN NAMES JKLMNO	GIVEN NAMES PQRSTUVWXYZ	MORTGAGORS	BOOK	PAGE	Amount	BRIEF DESCRIPTION, LOCATION, ETC. (Not Warranted)
15928 Nov. 24/1980	Southern				Financial Services, Inc.	1525	443	10,000	Lot 66167 Jones Rd.
16040 Nov. 25/1980	"				Service Nelson & Putman, Inc.	1525	559	12,500	Lot 344 Cantrake Tr
16263 Nov. 26/1980	"				Service J. A. Bolan, et al	1525	870		Relian lot 231 Cantrake Tr
16263 Nov. 26/1980	"				Service College Properties, Inc.	1525	871		Relian lot 231 Cantrake Tr
16108 Nov. 26/1980	"				Financial Services, Inc.	1525	837	10,000	Lot 6 Hwy 01.
16810 Dec. 3/1980	"				Service Corp. Davidson - Vaughn	1526	492		Relian Unit 5-D Pebbly Lake
16957 Dec. 4/1980	"				Service Corp. Davidson - Vaughn	1526	492		Relian Unit 5-C Pebbly Lake
17032 Dec. 5/1980	"				Financial Services, Inc.	1526	848	14,600	Relian Unit 5-D Pebbly Lake
17205 Dec. 8/1980	"				" " "	1526	959	9,300	Relian Unit 5-D Pebbly Lake
17165 Dec. 8/1980	"				" " "	1526	997	11,600	Relian Unit 5-D Pebbly Lake
17165 Dec. 8/1980	"				" " "	1527	1	12,600	Relian Unit 5-D Pebbly Lake
17165 Dec. 8/1980	"				" " "	1527	3	11,000	Relian Unit 5-D Pebbly Lake
17157 Dec. 8/1980	"				Prudential Charles E. Dunagin, et al	1527	17	4,202	Relian Unit 5-D Pebbly Lake
17967 Dec. 15/1980	"				Service Corp. Davidson Vaughn	1527	599		Relian Unit 5-D Pebbly Lake

INDIRECT or MORTGAGEE Index to Real Estate Mortgages — Greenville County, S. C.

REG. U. S. PAT. OFFICE *Chas McCott* County Indexes Since 1888 An Identifying Trade Mark


Open at Proper Tab according to First Letter or Letters of Name and refer to Buff Sub-Index sheet for page reference.

COTT FAMILY NAME INDEX No. 75 © 1949
MADE BY THE COTT INDEX COMPANY, COLUMBUS, OHIO
SOLD BY WALKER, EVANS & COGSWELL CO., CHARLESTON, S.C.

FILE NUMBER DATE OF RECORD	MORTGAGEES FAMILY NAMES	GIVEN NAMES ABCDEFGHIJ	GIVEN NAMES JKLMNO	GIVEN NAMES PQRSTUVWXYZ	MORTGAGORS	BOOK	PAGE	Amount	BRIEF DESCRIPTION, LOCATION, ETC. (Not Warranted)
17946 Dec 16 1980	Southern				Service Corp. College Properties, Inc. c/o Bottsville Prop. Assn.	1527	772		1st mty. see Rem Bd. 1466 pg. 584 Release lot 244 Canalside II
17946 Dec 16 1980	"				J.A. Solen et al	1527	773		2nd mty. see Rem Bd 1338 pg. 361 Release lot 244 Canalside II
18142 Dec 17 1980	"				Jim Vaughn Assoc. et al	1527	957		Rem Bd. 1520 pg. 728 & 1527 pg. 296 Subordination Agre. - 1st mty. see austin #.
18099 Dec 17 1980	"	Discount Co., Inc.			Herbert Randall Young	1527	875	6,471	Lot 4 States Rd.
18600 Dec 23 1980	"	Financial Services, Inc.			Janice K. Handlin et al	1528	334	19,000	100 Duville #.
18600 Dec 23 1980	"	"	"	"	James Larry Smith et al	1528	336	18,000	1st lot 66 Brookside St. Oakview 2000
18600 Dec 23 1980	"	"	"	"	Allen J. Bray, II et al	1528	339	20,000	Lot 25 Fatche Ave Lane St. #.
18600 Dec 23 1980	"	"	"	"	Norman S. Milley et al	1528	340	7,000	1.9 ac. White Horse Ch.
19074 Dec 31 1980	"	"	"	"	William R. Malendowski et al	1529	28	7,500	Sept Lot 3 Pebble Creek Ph. II
19074 Dec 31 1980	"	"	"	"	Donald Palmer Boyd et al	1529	30	10,000	St. # Lot 37 Ring Down Chick
19074 Dec 31 1980	"	"	"	"	James Ralph Carter et al	1529	32	5,250	Piedmont Park Pt. lot 12 Maplecrest Dr.
19074 Dec 31 1980	"	"	"	"	Michael D. Burdye et al	1529	34	10,000	Northwood Hill Sec 11 Lot 119 Lovington Rd.
19074 Dec 31 1980	"	"	"	"	Thomas Lee Hansen et al	1529	36	7,000	College # et al Lot 32 Plantation Ave.
19818 Jan 8 1981	"	Discount Co.			Benjamin Stiles Howard et al	1529	610	21,500	St. # Lot 28 1/2. Lots 2 & 3 1st mty. see Rem Bd. 1451 pg. 340
19965 Jan 9 1981	"				Service Corp. United Development Service, Inc.	1529	789		Release lot 7 Jay Ridge at Little Creek Ph. I Brookside, Sec. 3
19942 Jan 9 1981	"	Financial Services, Inc.			Heinz Koch et al	1529	760	15,000	Lot 63 Whispering Brook Dr.

INDIRECT or MORTGAGEE Index to Real Estate Mortgages — Greenville County, S. C.

KEYS PRINTING COMPANY, GREENVILLE, S. C.


 Open at Proper Tab according to First Letter or Letters of Name and refer to Buff Sub-Index sheet for page reference.

(44)

FILE NUMBER DATE OF RECORD	MORTGAGEES FAMILY NAMES	GIVEN NAMES ABCDEFGHIJ	GIVEN NAMES JKLMNO	GIVEN NAMES PQRSTUVWXYZ	MORTGAGORS	BOOK	PAGE	Amount	BRIEF DESCRIPTION, LOCATION, ETC. (Not Warranted)
19984 Jan. 9, 1981	Southern	Financial	Services Inc.		Richard N. Kapp, <i>tr</i>	1529	779	.00 29,000	Ed. Ext. Forest Hill Lot 18 + Pt. lot 19 E. Jani
19984 Jan. 9, 1981	"	"	"	"	James Newbold Robinson	1529	781	.36 2,583	Dreher colony Lot 19 Rock Hill Ed.
20046 Jan. 12, 1981	"			Service corp.	College Properties, <i>inc.</i>	1529	801	.00 388,000	Cunningham Ed., less Pt. p. 07 ads. + lots A + C
26106 Jan. 12, 1981	"			Service corp.	Lenne G. Howard	1529	866		Rem Bl. 1522 pg. 887 + 1529 pg. 329 Subordination - for mtg. all
20291 Jan. 14, 1981	"			Service, <i>inc.</i>	Robert W. Hooper, <i>tr</i>	1530	83	.46 6,716	Pt. lots 9110 Oak Crest, Sec. 1
20586 Jan. 16, 1981	"	Financial	Service, <i>inc.</i>		Joe D. Brown, <i>tr</i>	1530	388	.00 20,000	Lot 49 Templewood Dr.
20795 Jan. 19, 1981	"			Service corp.	United Dev. Service, <i>inc.</i>	1530	474		Release lot 18 for Ridge at Pebble Creek Phase I - for mtg. all
"	"			"	"	1530	474		Rem Bl. 1451 pg. 340
21169 Jan. 23, 1981	"	Financial	Service, <i>inc.</i>		Henry R. Greene, <i>tr</i>	1530	834	.00 12,000	Lot 45 + pg. lot 46 Shedcut Dr. - Stillabough
"	"			"	"	1530	834		Sec. II - Mauldin 81-629
21675 Jan. 29, 1981	"	Discount Co.			Harry Lee Williams			✓ ✓ ✓	Fixtures - 104 Jasmine Dr.
21647 Jan. 29, 1981	"	Financial	Service, <i>inc.</i>		Richard N. Jernard	1531	177	.00 7,000	Lot 65 Cleveland Forest for mtg. see Rem Bl. 1438 pg. 467
21795 Jan. 30, 1981	"			Mtg. Co.	Murland J. Bobb, <i>tr</i>	1531	338		mtg. assign to Pennamoc, <i>inc.</i>
22065 Feb. 3, 1981	"	Financial	Service, <i>inc.</i>		Ernest M. Chappell	1531	594	.00 8,300	Chick spp. # 2 lots Mt. Mauldin
22065 Feb. 3, 1981	"	"	"	"	Isaac Jones, <i>tr</i>	1531	596	.00 13,250	Lot 415 N. York St. for mtg. see Rem Bl. 1366 pg. 694
22303 Feb. 5, 1981	"			Mortgage Co.	Roy Carl Watham	1531	864		mtg. assigned to Pennamoc, <i>inc.</i>

INDIRECT or MORTGAGEE Index to Real Estate Mortgages — Greenville County, S. C.


KEYS PRINTING COMPANY, GREENVILLE, S. C.

Open at Proper Tab according to First Letter or Letters of Name and refer to Buff Sub-Index sheet for page reference.

FILE NUMBER	MORTGAGEES FAMILY NAMES	GIVEN NAMES ABCDEFGHIJ	GIVEN NAMES KLMNO	GIVEN NAMES PQRSTUVWXYZ	MORTGAGORS	BOOK	PAGE	Amount	BRIEF DESCRIPTION, LOCATION, ETC. (Not Warranted)
22758 Feb 11, 1981	Southern	Financial	Services, Inc.		Leon L. Ridgell et al	1532	359	.00 20,000	Lat 114
22758 Feb 11, 1981	"	"	"		James W. McNamee et al	1532	361	.00 18,000	Lat 16 Harbor Dr. Lake Watauga
22758 Feb 11, 1981	"	"	"		David W. Scarborough et al	1532	365	.85 6,609	Acres Pt. lots 204 + 150 Augusta
22758 Feb 11, 1981	"	"	"		Mary F. Phillips et al	1532	367	.00 12,000	Lat 42, Penarth St
22758 Feb 11, 1981	"	"	"		James William Coughenour et al	1532	357	.00 9,000	Lat 36 Edwards Farm Sec I
22758 Feb 11, 1981	"	"	"		Harry E. Kelby et al	1532	363	.00 10,000	Westcliffe Sec III B Lat 179 Eastcliffe Way
22807 Feb 11, 1981	"	"	"	Service Corp.	John A. Bolen, Inc.	1532	338	.00 29,850	Lat 118 Pebble Creek Ph I
22807 Feb 11, 1981	"	"	"	Service Corp.	John A. Bolen, Inc.	1532	301	.00 12,770	Lat 120 Pebble Creek Ph I
22807 Feb 11, 1981	"	"	"	Service Corp.	John A. Bolen, Inc.	1532	277	.00 27,950	Lat 121 Pebble Creek Ph I
22807 Feb 11, 1981	"	"	"	Service Corp.	John A. Bolen, Inc.	1532	285	.00 16,700	Lat 119 Pebble Creek Ph I
22807 Feb 11, 1981	"	"	"	Service Corp.	John A. Bolen, Inc.	1532	269	.00 2,860	Lat 167 Pebble Creek Ph I
22927 Feb 12, 1981	"	"	"	Service Corp.	College Properties, Inc. c/o Batairish Prop. Inc. a joint venture	1532	293		2 1/2 mtg. on Rem Ph. 1466 pg. 584 Kellan lot 204 Cambridge
22927 Feb 12, 1981	"	"	"	Service Corp.	J. A. Bolen et al	1532	294		2 1/2 mtg. on Rem Ph. 1338 pg. 361 Kellan lot 204 Cambridge
22905 Feb 12, 1981	"	Discount Co.			Max E. McCurry				81-935 Furniture - 6311 Augusta Rd.
22929 Feb 12, 1981	"	"	"	Service Corp.	Joe Joe Properties, Inc.	1532	445	.00 19,950	Lat 304 Cambridge
22998 Feb 11, 1981	"	Financial	Services, Inc.		Donald L. McWhorter	1532	526	.00 15,000	Lat 7 Lake Circle Rd.

INDIRECT or MORTGAGEE Index to Real Estate Mortgages — Greenville County, S. C.

KEYS PRINTING COMPANY, GREENVILLE, S. C.


 Open at Proper Tab according to First Letter or Letters of Name and refer to Buff Sub-Index sheet for page reference.

(II)

FILE NUMBER DATE OF RECORD	MORTGAGEES FAMILY NAMES	GIVEN NAMES ABCDEFGHIJ	GIVEN NAMES JKLMNOPQ	GIVEN NAMES RSTUVWXYZ	MORTGAGORS	BOOK	PAGE	Amount	BRIEF DESCRIPTION, LOCATION, ETC. (Not Warranted)
23326 Feb 17 1981	Southern				t/a Bateman's Prop. Assn. Service Corp. J. A. Balen, et al	1532	951		De mty. see Rem Ch. 1338 pg. 361 Release lot 247 Canebuck II
23326 Feb 17 1981	"				Service Corp. College Properties, Inc.	1532	752		De mty. see Rem Ch. 1466 pg. 584 Release lot 247 Canebuck II
23414 Feb 18 1981	"				" " John A. Balen, Inc.	1532	788	.00	Lot 187 Little Creek
23364 Feb 18 1981	"	Financial Services, Inc.			ally M. Gardner, et al	1532	828	.34	Lot 13, Sec. A.
23364 Feb 18 1981	"	"	"	"	Russell L. Crowe	1532	830	.70	Lot 8 Knollwood
23541 Feb 19 1981	"				corp. John A. Balen, Inc.	1532	939	.00	Lot 80 Canebuck I
23540 Feb 19 1981	"				" John A. Balen, Inc.	1532	945	.00	Lot 199 Canebuck II
23691 Feb 20 1981	"	Financial Services, Inc.			Charles E. Pruitt, et al	1533	192	.00	Lot Pelham Rd.
23740 Feb 23 1981	"	"	"	"	Bobby Lee Cox, et al	1533	336	.00	5 ac. McElhenny Rd.
23740 Feb 23 1981	"	"	"	"	Bob J. Weathers, et al	1533	338	.00	Deminger Rd. Lot 55 Adcock Lane
23740 Feb 23 1981	"	"	"	"	Barbara K. Maslow	1533	340	.00	W. H. Hite Lots 445 Cherokee Dr.
24064 Feb 25 1981	"				t/a Bateman's Prop. Assn. of Joint Venture Service Corp. J. A. Balen, et al	1533	567		De mty. see Rem Ch. 1338 pg. 361 Release lot 199 Canebuck II
24064 Feb 25 1981	"				Service Corp. College Properties, Inc.	1533	568		De mty. see Rem Ch. 1466 pg. 584 Release lot 199 Canebuck II
24064 Feb 25 1981	"				t/a Bateman's Prop. Assn. Service Corp. J. A. Balen, et al	1533	569		De mty. see Rem Ch. 1338 pg. 361 Release lot 80 Canebuck I
24057 Feb 25 1981	"	Financial Serv. Inc.			Ralph E. Smith	1533	496	.00	all Lot 79 Longstreet
23986 Feb 25 1981	"	"	"	"	James L. Calley, et al	1533	524	.00	Craigwood Sec. II Lot 13 Starwood Ct.

INDIRECT or MORTGAGEE Index to Real Estate Mortgages — Greenville County, S. C.

KEYS PRINTING COMPANY, GREENVILLE, S. C.

Open at Proper Tab according to First Letter or Letters of Name and refer to Buff Sub-Index sheet for page reference.

FILE NUMBER DATE OF RECORD	MORTGAGEES FAMILY NAMES	GIVEN NAMES ABCDEFGHIJ	GIVEN NAMES JKLMNO	GIVEN NAMES PQRSTUVWXYZ	MORTGAGORS	BOOK	PAGE	Amount	BRIEF DESCRIPTION, LOCATION, ETC. (Not Warranted)
24695 Feb. 26, 1981	Southern			corp. Service	Philip W. Jones	1533	610	.00 12,450	Candlerake II Lot 258 Trenton Lane
24738 Mar. 4, 1981	"	Financial Services, Inc.			Wilson, J. et al Leonard Eugene	1534	213	.00 12,600	See II Lot 117 Pinnetta
24838 Mar. 4, 1981	"	"	"	"	Doris M. Rogers	1534	215	.00 10,000	Beechwood Hills, Austin Lot 24 Beechwood Dr.
24838 Mar. 4, 1981	"	"	"	"	Harman B. Anderson, et al	1534	217	.00 10,300	Sec. 2, Shiloh St. Lots 25 & 24 Parkvale
24883 Mar. 5, 1981	"			mortgage Co.	Henry L. Mcowan, et al	1534	361		In mtg. See Rem Ch. 1435 pg. 607 mtg. assigned to Penney, Inc.
25101 Mar. 9, 1981	"			corp. Service	Foothills Delta P. Inc.	1534	486	.00 12,850	Lot 219 Candlerake II
25099 Mar. 9, 1981	"			"	Foothills Delta P. Inc.	1534	494	.00 12,850	Lot 215 Candlerake II
25230 Mar. 9, 1981	"			"	Sasamandy Enterprises, Inc. c/o Batenick Prop. Assoc. in joint venture	1534	573	.00 12,850	Lot 220 Candlerake II In mtg. See Rem Ch. 1338 pg. 361
25222 Mar. 9, 1981	"			"	J. A. Bolen, et al	1534	611		Release lot 220 Candlerake II In mtg. See Rem Ch. 1466 pg. 584
25222 Mar. 9, 1981	"			"	College Properties, Inc. c/o Batenick Prop. Assn. - joint vent	1534	612		Release lot 220 Candlerake II In mtg. See Rem Ch. 1338 pg. 361
25349 Mar. 10, 1981	"			"	J. A. Bolen, et al	1534	792		Release lot 221 Candlerake II In mtg. See Rem Ch. 1466 pg. 584
25349 Mar. 10, 1981	"			"	College Properties, Inc.	1534	793		Release lot 221 Candlerake II
25333 Mar. 10, 1981	"			"	Nelson & Putman, Att'ys.	1534	727	.00 12,850	Lot 221 Candlerake II
25291 Mar. 10, 1981	"	Financial Serv. Inc.			James Thomas Crissane	1534	765	.00 9,968	Lancaster Ave. Lot 6 Car. Hunt St. +
25291 Mar. 10, 1981	"	"	"	"	Lynda D. Hamer	1534	767	.00 13,510	Del Norte Estate - Sec. 4 Lot 94 Del Norte Rd.
25480 Mar. 11, 1981	"			Service Corp.	Venne D. Howard	1534	949		1522 pg. 883 + 1533 pg. 292 Subordination - In mtg. See Rem Ch.

INDIRECT or MORTGAGEE Index to Real Estate Mortgages — Greenville County, S. C.

KEYS PRINTING COMPANY, GREENVILLE, S. C.

☞ Open at Proper Tab according to First Letter or Letters of Name and refer to Buff Sub-Index sheet for page reference.

(JT)

FILE NUMBER DATE OF RECORD	MORTGAGEES FAMILY NAMES	GIVEN NAMES ABCDEFGH	GIVEN NAMES IJKLMNO	GIVEN NAMES PQRSTUVWXYZ	MORTGAGORS	BOOK	PAGE	Amount	BRIEF DESCRIPTION, LOCATION, ETC. (Not Warranted)
25530 Mar. 12, 1981	Southern			Corp. Service	College Properties, Inc.	1535	11		3 rd mtg. au Rem Bk. 1466 pg. 584 Release lat 205 Cambridge
25530 Mar. 12, 1981	"			"	c/o Bhatnagar Prop. Assn. - Joint J. A. Baden, et al	1535	12		3 rd mtg. au Rem Bk. 1338 pg. 361 Release lat 205 Cambridge
25530 Mar. 12, 1981	"			"	College Properties, Inc.	1535	13		3 rd mtg. au Rem Bk. 1466 pg. 584 Release lat 219 Cambridge
25530 Apr. 12, 1981	"			"	c/o Bhatnagar Prop. Assn. - Joint J. A. Baden, et al	1535	14		3 rd mtg. au Rem Bk. 1338 pg. 361 Release lat 219 Cambridge
25657 Mar. 13, 1981	"	Financial Services		Inc.	James C. Buchanan	1535	187	7,600	Lot Lincoln Chapel Rd.
25657 Mar. 13, 1981	"	"	"	"	Ronald D. Grism	1535	189	11,800	Village 1 Lot 49 Judson mill
26060 Mar. 18, 1981	"	"	"	"	J. A. Baden, et al Fornie M. Nuffman	1535	485	5,970	18 Helmhorn Ct. Lot 9 Glenmore Dr.
26060 Mar. 18, 1981	"	"	"	"	J. A. Baden, et al J. Lannette Smith	1535	487	19,200	14th Lot 48 McCullough
26060 Mar. 18, 1981	"	"	"	"	J. A. Baden, et al Mark Edward Brown	1535	489	13,000	St. late 819
26518 Mar. 23, 1981	"	"	"	Corp. Service	Bob Maxwell Bldg. Inc.	1535	844	11,250	Carthage II Lot 210 Valley Forge Dr.
26521 Mar. 23, 1981	"	"	"	"	Bob Maxwell Bldg. Inc.	1535	852	12,500	Carthage II Lot 229 Hancock Lane
26625 Mar. 24, 1981	"	Discount Co.		Inc.	Lorance J. Louell	1535	996	7,088	Lot 49 McAlister St.
26723 Mar. 25, 1981	"	Financial Services		Inc.	Vernon Bruce Thomas	1536	104	10,000	Gate 3 Lot 25 Fairview ave.
27104 Mar. 27, 1981	"	"		Service Corp.	Preferred Homes Inc.	1536	464		3 rd mtg. au Rem Bk. 1524 pg. 594 Release lat 19 Fox Ridge at Little
27865 Mar. 27, 1981	"	Financial serv.		Inc.	Thurman Allen, Jr.	1536	446	7,063	Lot 16 Logan Forest Dr.
27865 Mar. 27, 1981	"	"	"	"	Paul Hughes, Jr. et al	1536	448	10,000	Peppertile, sec. 2 Lot 226 Waterfield Pl.

INDIRECT or MORTGAGEE Index to Real Estate Mortgages — Greenville County, S. C.

KEYS PRINTING COMPANY, GREENVILLE, S. C.

Open at Proper Tab according to First Letter or Letters of Name and refer to Buff Sub-Index sheet for page reference.

FILE NUMBER DATE OF RECORD	MORTGAGEES FAMILY NAMES	GIVEN NAMES ABCDEFGHIJ	GIVEN NAMES JKLMNO	GIVEN NAMES PQRSTUVWXYZ	MORTGAGORS	BOOK	PAGE	Amount	BRIEF DESCRIPTION, LOCATION, ETC. (Not Warranted)
27165 Mar 27, 1981	Southern	Financial Services Inc.			J. P. Griffin	1536	450	21,785	Fairmount area, Sec. 2 Lot 45 Olney Cr., Rem Bk. 1522 pg. 885. + 1535 pg 813 Subordination - for mtg. see
27161 Mar 30, 1981	"				Service Corp. Venice B. Howard	1536	475		
27221 Mar 30, 1981	"				" Foothills Delta P. Ave.	1536	522	12,950	Lot 160 Canterbury II for mtg. see Rem Bk. 1466 pg. 584 Release lot 210 Cantrabuck II
27411 Mar 31, 1981	"				College Properties Inc. t/a Battinelle Prop. Assn.	1536	634		for mtg. see Rem Bk. 1338 pg. 361 Release lot 229 Cantrabuck II
27411 Mar 31, 1981	"				J. A. Bolen, et al t/a Battinelle Prop. Assn.	1536	832		for mtg. see Rem Bk. 1338 pg. 361 Release lot 210 Cantrabuck II
27411 Mar 31, 1981	"				J. A. Bolen, et al	1536	833		for mtg. see Rem Bk. 1466 pg. 584 Release lot 229 Cantrabuck II
27411 Mar 31, 1981	"				College Properties Inc. t/a Battinelle Prop. Assn.	1536	834		for mtg. see Rem Bk. 1466 pg. 584 Release lot 229 Cantrabuck II
27381 Mar 31, 1981	"				Schumier at Cleveland t/a Battinelle Prop. Assn.	1536	716	187,000	Cleveland 27 lots Schumier at Pr. Country Club gate Lot 91 St. Lots 8 + 10 Douglas
27450 Apr 1, 1981	"	Financial Services, Inc.			D. Randolph Datterfield	1536	851	11,500	for mtg. see Rem Bk. 1489 pg. 677 Release from Judgment lot 81 - 216
27585 Apr 1, 1981	"	Insulation Co. Inc.			Crowe Brothers, Inc.	1536	999		Apptm 7/81 Lot 66 Sherdale III gravel
27674 Apr 2, 1981	"	Financial Services, Inc.			Ronald W. McDaniel, et al	1537	141	15,000	Lot 15 Jordan Rd. Johnson Mills for mtg. see Rem Bk. 1338 pg. 361 Release lot 54 Cantrabuck I
27674 Apr 2, 1981	"				Bobby Joe Fowler, et al t/a Battinelle Prop. Assn.	1537	143	10,240	
28185 Apr 7, 1981	"				Service Corp. J. A. Bolen, et al	1537	596		
28151 Apr 7, 1981	"				" " Foothills Delta P. Ave.	1537	519	11,350	Lot 57 Cantrabuck I
28237 Apr 8, 1981	"	Financial Services, Inc.			Joseph O. Harris - et al	1537	649	7,400	Fairmont area - Southfront Lot 71 Con. adjacent Dr. Sec. 2
28237 Apr 8, 1981	"				Harrison, Shambell	1537	651	6,400	Lot 50 Ordway

INDIRECT or MORTGAGEE Index to Real Estate Mortgages — Greenville County, S. C.

KEYS PRINTING COMPANY, GREENVILLE, S. C.

☞ Open at Proper Tab according to First Letter or Letters of Name and refer to Buff Sub-Index sheet for page reference.

(KX)

FILE NUMBER DATE OF RECORD	MORTGAGEES FAMILY NAMES	GIVEN NAMES ABCDEFGH	GIVEN NAMES IJKLMNO	GIVEN NAMES PQRSTUVWXYZ	MORTGAGORS	BOOK	PAGE	Amount	BRIEF DESCRIPTION, LOCATION, ETC. (Not Warranted)
28712 Apr. 13, 1981	Southern				Corp. Service Colley Properties etc. Bostwick Prop. Assoc. a joint vent	1538	194		1st Mtg. on Rem Bk. 1466 pg. 584 Release lot 258 Cantrake II
28712 Apr. 13, 1981	"				J. A. Bolan, et al.	1538	195		2nd Mtg. on Rem Bk. 1338 pg. 361 Release lot 258 Cantrake II
28783 Apr. 14, 1981	"				Financial Services, Inc. George W. Cole, Jr. et al.	1538	273	12,000	Sec. II Lot 138 Country Ests.
28777 Apr. 14, 1981	"				Richard E. Leland, et al.	1538	279	8,200	Sec. 1 Lot 45 Sunny Hopes
29131 Apr. 16, 1981	"				Robert Harold Wood et al.	1538	492	10,000	Overal 3/4 4 North Highland +
29101 Apr. 16, 1981	"				Joseph A. Sawyer, Jr. et al.	1538	497	15,000	Same 200 Lot 17 Argyleway Rd.
29101 Apr. 16, 1981	"				Virginia J. Duncan et al.	1538	499	20,000	Lot 1 Billy Rd.
29101 Apr. 16, 1981	"				Ronnie C. Boone et al.	1538	501	12,000	W. Jimbelake, sec. 111 Lot 24 Old Spartanburg
29496 Apr. 21, 1981	"	Discount Co.			Stephen P. Clements et al.	1538	887	5,842	Forest H. Lot 2 Terrace Ct.
29623 Apr. 22, 1981	"				corp. Service Rosamond Enterprises	1538	993	12,850	Lot 188 Cantrake II
29791 Apr. 23, 1981	"				Service Corp. John A. Bolan, Inc.	1539	147		Subordination - for mtg. see Rem Bk. 1514 pg. 97 and Book 1532 pg. 45
29791 Apr. 23, 1981	"				" " " "	1539	147		
29791 Apr. 23, 1981	"				Service Corp. John A. Bolan, Inc.	1539	148		Subordination - for mtg. see Rem Bk. 1487 pg. 363 & Bk. 1532 pg. 33
29791 Apr. 23, 1981	"				" " " "	1539	148		
29791 Apr. 23, 1981	"				John A. Bolan, Inc.	1539	149		1496 pg. 869 & 1532 pg. 14 Subordination - for mtg. see Rem Bk.

(over)

INDIRECT or MORTGAGEE Index to Real Estate Mortgages — Greenville County, S. C.

KEYS PRINTING COMPANY, GREENVILLE, S. C.

Open at Proper Tab according to First Letter or Letters of Name and refer to Buff Sub-Index sheet for page reference.

FILE NUMBER DATE OF RECORD	MORTGAGEES FAMILY NAMES	GIVEN NAMES ABCDEFGHIJ	GIVEN NAMES JKLMNO	GIVEN NAMES PQRSTUVWXYZ	MORTGAGORS	BOOK	PAGE	Amount	BRIEF DESCRIPTION, LOCATION, ETC. (Not Warranted)
29791 Apr. 23, 1981	Southern			Service Corp.	John A. Bolen, Jr. et al	1539	151		Sh. 1489 ff 1372 + 1532 ff 20 Subordination - for mtg. au Rem
29726 Apr. 23, 1981	"	Financial Services, Inc.			Johnny R. Laird, Jr.	1539	136	10,000	Docu. 72473 Ltr 72473 River
29791 Apr. 23, 1981	"			Service Corp.	John A. Bolen, Jr.	1539	150		Subordination Agreement - for mtg. au Rem Bl. 1515 ff. 876
"	"			"	"	1539	150		of Bl. 1532 ff. 39
29834 Apr. 24, 1981	"	Financial Services, Inc.			Dannie Bannum et al	1539	219	8,000	Chick Sp. 30 Lot 15 Emma Ct.
30059 Apr. 27, 1981	"			Service Corp.	College Properties, Inc.	1539	356		30 mtg. au Rem Bl. 1466 pg. 584 Relien lot 160 Canabuck II
30059 Apr. 27, 1981	"			Service Corp.	1/2 Bateville Prop. Assn. J. A. Bolen et al	1539	357		30 mtg. au Rem Bl. 1338 pg. 261 Relien lot 160 Canabuck II
30125 Apr. 28, 1981	"	Financial Services, Inc.			Roger L. Phillips et al	1539	468	12,000	Spent Lot 29 Lindersella Ln. Embarked
30125 Apr. 28, 1981	"	"	"	"	Kathleen A. Buhromantu	1539	470	7,249	Meade Sec 3 Lot 288 Marlboro De-Bulle
30125 Apr. 28, 1981	"	"	"	"	Maurice C. Atkins et al	1539	472	15,000	2 Parcel O' Neal Sp.
30467 Apr. 30, 1981	"			Service Corp.	1/2 Bateville Prop Assn. J. A. Bolen, et al	1539	807		30 mtg. au Rem Bl. 1338 pg. 361 Relien lot 188 Canabuck II
30467 Apr. 30, 1981	"			Service Corp.	College Properties, Inc.	1539	808		30 mtg. au Rem Bl. 1466 pg. 584 Relien lot 188 Canabuck II
30718 May 4, 1981	"	Financial Services, Inc.			Rayce Lee Selig, Jr. et al	1540	103	34,499	Pinewood Eats. Lot 53 Pinewood Dr.
30869 May 5, 1981	"	"	"	"	John W. Hilstrap, Jr.	1540	348	8,000	Richmond Hills, Sec. 5 Lot 63 Pelham Ct.
30869 May 5, 1981	"	"	"	"	Sarah Lee Mubler et al	1540	350	11,300	Peppertree Sec. 1 Lot 5 Sundown Ct.
30869 May 5, 1981	"	"	"	"	Dennis C. Waldrop	1540	352	11,500	14.74 acres

INDIRECT or MORTGAGEE Index to Real Estate Mortgages — Greenville County, S. C.

KEYS PRINTING COMPANY, GREENVILLE, S. C.

Open at Proper Tab according to First Letter or Letters of Name and refer to Buff Sub-Index sheet for page reference.

(4)

FILE NUMBER	MORTGAGEES	GIVEN NAMES	GIVEN NAMES	GIVEN NAMES	MORTGAGORS	BOOK	PAGE	Amount	BRIEF DESCRIPTION, LOCATION, ETC. (Not Warranted)
DATE OF RECORD	FAMILY NAMES	ABCDEFGH	IJKLMNO	PQRSTUVWXYZ					
31225 May 8, 1981	Southern	Discount Co.			^{real} Jimmie A. Pollard	1540	730	10,961	Kirkwood Hts. Lot 40 Chelsea Cr.
31378 May 11, 1981	"	Discount Co.			Harry Lee Wright, et al	✓	✓	✓	81-3073 Fixtures - 4 Bird Court-Taylor, SC
31378 May 11, 1981	"	Discount			James W. Webb, et al	✓	✓	✓	81-3074 Fixtures - 315 Roscoe Dr. - Murr
31487 May 12, 1981	"			^{corp.} Arlene	Nelson & Putman Sonia, Inc.	1540	965	12,850	Lot 240 Cantrake II
31487 May 12, 1981	"			"	Foothills Delta P. Sonia, Inc.	1540	911	12,850	Cantrake II Lot 187 Jallison Way
31487 May 12, 1981	"			"	Nelson & Putman	1540	917	12,850	Cantrake Lot 189 Burgoyne Ct.
31852 May 14, 1981	"		mtg. Co.		Reagan King	1541	185		20 mtgs on Remk 1417 pg. 924 mtg. assigned to Penman, Inc.
31744 May 14, 1981	"			^{corp.} Arlene	Foothills Delta P. Inc.	1541	252	12,850	Lot 160 Cantrake II In orig. mtg. see Reg. 64-1536
31743 May 14, 1981	"	Financial Services, Inc.			Raymond E. White, Jr.	1541	254	8,533	chick spg. # Lot 32 Virginia Ave.
31743 May 14, 1981	"	"	"	"	Edward E. Smalley, II	1541	258	15,000	Lot E. Butler Rd.
31743 May 14, 1981	"	"	"	"	Frankie H. Riley	1541	256	15,000	Lot 33 Lily Est.
31743 May 14, 1981	"	"	"	"	James Douglas Heat	1541	260	10,000	Forming area, sec. 2 Lot 8 Delray Cr.
32191 May 19, 1981	"			^{corp.} Arlene	Foothills Delta P. Inc.	1541	593	12,850	Cantrake II Lot 159 Stratoga Dr.
32464 May 21, 1981	"			"	Yotewood Blvd. Inc.	1541	774	13,340	Cantrake, st. II Lot 274 Double Dr.
32750 May 26, 1981	"	Financial Services, Inc.			Michael J. Montanelli	1542	124	19,830	Edwards Forest, sec. 4 Lot 27 Fernwood Dr.
32750 May 26, 1981	"	"	"	"	R. Scott Caines, et al	1542	126	10,000	1.14 acres

INDIRECT or MORTGAGEE Index to Real Estate Mortgages — Greenville County, S. C.

KEYS PRINTING COMPANY, GREENVILLE, S. C.

Open at Proper Tab according to First Letter or Letters of Name and refer to Buff Sub-Index sheet for page reference.

FILE NUMBER DATE OF RECORD	MORTGAGEES FAMILY NAMES	GIVEN NAMES ABCDEFGH	GIVEN NAMES IJKLMNO	GIVEN NAMES PQRSTUVWXYZ	MORTGAGORS	BOOK	PAGE	Amount	BRIEF DESCRIPTION, LOCATION, ETC. (Not Warranted)
32729 May 26, 1981	Southern				<i>t/a Batesville Prop. Assn.</i> Service Corp. J. A. Bolen, et al	1542	183		2 nd mtg. - du REM Bk. 1338 pg. 361 Release lot 159 Canelucke II
32729 May 26, 1981	"				Service Corp. College Properties, Inc.	1542	184		2 nd mtg. - du REM Bk. 1466 pg. 584 Release lot 159 Canelucke II
32729 May 26, 1981	"				<i>t/a Batesville Prop. Assn.</i> Service Corp. J. A. Bolen, et al	1542	185		2 nd mtg. - du REM Bk. 1338 pg. 361 Release lot 187 Canelucke II
32729 May 26, 1981	"				Service Corp. College Properties, Inc.	1542	186		2 nd mtg. - du REM Bk. 1466 pg. 584 Release lot 187 Canelucke II
32729 May 26, 1981	"				Service Corp. College Properties, Inc.	1542	187		2 nd mtg. - du REM Bk. 1466 pg. 584 Release lot 240 Canelucke II
32729 May 26, 1981	"				<i>t/a Batesville Prop. Assn.</i> Service Corp. J. A. Bolen, et al	1542	188		2 nd mtg. - du REM St. 1338 pg. 361 Release lot 240 Canelucke II
32729 May 26, 1981	"				Service Corp. College Properties, Inc.	1542	189		2 nd mtg. - du REM Bk. 1466 pg. 584 Release lot 189 Canelucke II
32729 May 26, 1981	"				<i>t/a Batesville Prop. Assn.</i> Service Corp. J. A. Bolen, et al	1542	190		2 nd mtg. - du REM St. 1338 pg. 361 Release lot 189 Canelucke II
32908 May 27, 1981	"				Service Corp. College Properties, Inc.	1542	317		2 nd mtg. - du REM Bk. 1466 pg. 584 Release lot 274 Canelucke III
32908 May 27, 1981	"				<i>t/a Batesville Prop. Assn.</i> Service Corp. J. A. Bolen, et al	1542	318		2 nd mtg. - du REM St. 1338 pg. 361 Release lot 274 Canelucke III
33064 May 29, 1981	"	Financial Services, Inc.			George N. Brock, et al	1542	665	25,000 ^{.00}	Sec. 3 Lot 155 Montclair
33064 May 29, 1981	"	"	"	"	Ernest E. LaFoy, Jr. et al	1542	667	20,000 ^{.00}	9 forest acre Lot 155 Montclair
33492 June 2, 1981	"	"	"	"	Ralph H. Jilley, et al	1542	974	20,000 ^{.00}	Superior Ct. Home site Lot 61 Mt. Olive site, et. &
33416 June 2, 1981	"	"	"	"	Stephen A. Bartlett	1543	39	11,700 ^{.00}	Sec. 7 Lot 155 Montclair
33719 June 4, 1981	"	Discount Co			Fred M. Brooks, Jr., et al	✓	✓	✓	81-3594 Furniture - Rt. 4, Smiville, SC
33719 June 4, 1981	"	"	"	Inc.	Lawrence H. Poole, et al	✓	✓	✓	81-3596 Furniture - 114 A Pleasant Hgts

INDIRECT or MORTGAGEE Index to Real Estate Mortgages — Greenville County, S. C.

KEYS PRINTING COMPANY, GREENVILLE, S. C.

Open at Proper Tab according to First Letter or Letters of Name and refer to Buff Sub-Index sheet for page reference.

(MM)

FILE NUMBER DATE OF RECORD	MORTGAGEES FAMILY NAMES	GIVEN NAMES ABCDEFGH	GIVEN NAMES IJKLMNO	GIVEN NAMES PQRSTUVWXYZ	MORTGAGORS	BOOK	PAGE	Amount	BRIEF DESCRIPTION, LOCATION, ETC. (Not Warranted)
33719 June 4, 1981	Southern	Discount Co. Inc.			Blake M. Duck, et al	✓	✓	✓	81-3597 Furniture - Rt. 3 - Tr. Rest
33713 June 4, 1981	"	" " "			Jasper Talley, et al	✓	✓	✓	81-3598 Furniture - 203 Blossum Dr.
33836 June 4, 1981	"	Financial Services, Inc.			Thomas M. Latuid, Jr.	1543	246	40,000.00	Mapler Pl. Lot 235 Woodvale Ave.
33734 June 4, 1981	"	Discount Co. Inc.			Herbert Randall Young	1543	258	76.79	austin pl. Lot 4 Stoker Ct.
33730 June 4, 1981	"	Financial Services, Inc.			Emma L. Bennett	1543	264	5,330.53	Baye Lane Lot 7 Pettigrew St.
33730 June 4, 1981	"	" " "	"	"	Elizabeth Thier - Amer	1543	266	40,000.00	Rt. Cleveland Terrace Lots 26 25 24, 123, Ridge Road
33947 June 5, 1981	"	" " "	"	"	Charles J. Watson, et al	1543	382	4,000.00	Ph. II A Lot 18 White Oak Hills
34012 June 8, 1981	"			Service Corp.	Datwood Beds Inc.	1543	531		Release Unit E-18 Valley on the Green Nbr - Prop. Reg. - Jan 2074. see R.E.M. Bl. 1523 pg. 354
34141 June 9, 1981	"	Financial Services, Inc.			Russell D. Boone, et al	1543	601	9,400.00	Lot 23 Oakfern, Sec. II
34450 June 11, 1981	"	" " "	"	"	David R. Carlisle, et al	1543	810	28,000.00	Sec. II Lot 89 Merrifield Pl.
34450 June 11, 1981	"	" " "	"	"	Robert Wayne Horton, et al	1543	812	15,000.00	Halmer Ave Lot 36 Malloy St.
34368 June 11, 1981	"	" " "	"	"	Jack J. Jolly, et al	1543	834	20,000.00	Greenhill, Austin Pl. Lot 25 Greenhill Dr.
34368 June 11, 1981	"	" " "	"	"	Robert P. Heck, II, et al	1543	836	17,000.00	Lot 16 Sunset Hgts.
34509 June 12, 1981	"	" " "	"	"	Paul a. Poole, et al	1543	902	12,000.00	Enchanted Forest Lot 32 Cordellville Lane
34646 June 15, 1981	"	" " "	"	"	Josue Rivera-Albert	1544	190	2,791.34	Chestnut Hills No. 1 Lot 33 Kathryn Ct.

INDIRECT or MORTGAGEE Index to Real Estate Mortgages — Greenville County, S. C.

KEYS PRINTING COMPANY, GREENVILLE, S. C.

☞ Open at Proper Tab according to First Letter or Letters of Name and refer to Buff Sub-Index sheet for page reference.

FILE NUMBER DATE OF RECORD	MORTGAGEES FAMILY NAMES	GIVEN NAMES ABCDEFGHIJ	GIVEN NAMES KLMNO	GIVEN NAMES PQRSTUVWXYZ	MORTGAGORS	BOOK	PAGE	Amount	BRIEF DESCRIPTION, LOCATION, ETC. (Not Warranted)
34646 June 15, 1981	Southern	Financial Services, Inc.			William Earl Land ^{Star}	1544	192	.95 17,063	Sec. 1 Lot 30 Lake Forest Dgts.
34840 June 16, 1981	"				Hatwood Bldg. Inc. ^{Star}	1544	248	.00 13,340	+ Wood Ch. Condo Lot 340 cor. Bateville Rd.
34897 June 17, 1981	"				Rosamond Enterprises, Inc. ^{Star}	1544	378	.00 12,850	Lot 253 Condo II
34897 June 17, 1981	"				Rosamond Enterprises, Inc. ^{Star}	1544	384	.00 12,850	Lot 252 Condo III
34902 June 17, 1981	"	Financial Services, Inc.			Albert J. Kelly ^{Star}	1544	432	.00 10,000	Dr. N. Hills Lots 128 & 129 E. Hillcrest
34902 June 17, 1981	"	"	"	"	David F. Reader, Star	1544	434	.00 12,000	Butler St. Lot County Cd.
34902 June 17, 1981	"	"	"	"	Clarence E. English, Star	1544	436	.00 15,000	Maryfair Ests. Lots 15 & 16 Maryfair Dr.
25092 June 18, 1981	"				Hatwood Bldg. Inc. ^{Star}	1544	574		Place Unit 7-20 Villas on the Green N. P. C. formerly on E. 4th St. 15239.357
"	"				"	1544	574		
"	"				"	1544	574		
35047 June 18, 1981	"	Discount Co.			Charles A. Tomahawk ^{Star}	1544	547	.39 7,182	Lot 1 Laurel Dr. St. Int 79 Cor. Argonne
35047 June 18, 1981	"	"	"		Myrtle L. Cashmore ^{Star}	1544	549	.73 4,462	W. 11th St. Lot 1991 Mt. Cd.
35047 June 18, 1981	"	"	"		Robert Eugene Walker ^{Star}	1544	551	.21 4,286	W. 11th St. Lot 277 Chatham Dr.
35336 June 22, 1981	"	Financial Services, Inc.			Rafford James Simms ^{Star}	1544	839	.00 8,000	Lot 31 N. Hills
35394 June 22, 1981	"				Premier Invest. Co. Inc. ^{Star}	1544	839	.00 13,340	Lot 324 Condo, N. Hill
35394 June 22, 1981	"				Premier Invest. Co. Inc. ^{Star}	1544	844	.00 13,340	St. Hill Lot 332 Condo
35394 June 22, 1981	"				Premier Invest. Co. Inc. ^{Star}	1544	846	.00 13,340	St. Hill Lot 276 Condo

INDIRECT or MORTGAGEE Index to Real Estate Mortgages - Greenville County, S. C.

Open at Proper Tab according to First Letter or Letters of Name and refer to Buff Sub-Index sheet for page reference.

(NM)

KEYS PRINTING CO.

FILE NUMBER DATE OF RECORD	MORTGAGEES FAMILY NAMES	GIVEN NAMES ABCDEFGH	GIVEN NAMES IJKLMNO	GIVEN NAMES PQRSTUWXYZ	MORTGAGORS	BOOK	PAGE	AMOUNT	BRIEF DESCRIPTION, LOCATION, ETC. (NOT WARRANTED)
35712 June 25, 1981 35961	Southern	Financial Services, Inc.			etal Ray Jerry Davinn +/- Bateville Prop. Assn.	1545	290	.00 20,000	Lot 186 Forrester rids. Sec. 4 for mtg. see Rem. Bk. 1338 pg. 361
June 26, 1981 36067	"	Service Corp.			J. A. Bolon, etal	1545	494	.00	Release lot 340 Canebuckett Cherubiner, Austin St.
June 29, 1981 36127	"	Financial Services, Inc.			Jack S. Jolly, etal	1545	632	25,000	Lot 25 Cherubiner Dr. for mtg. see Rem. Bk. 1466 pg. 584
June 29, 1981 36127	"	Service Corp.			College Properties, Inc. +/- Bateville Prop. Assn.	1545	676	.00	Release lot 252 Canebuckett for mtg. see Rem. Bk. 1338 pg. 361
June 29, 1981 36127	"	Service Corp.			J. A. Bolon, etal	1545	677	.00	Release lot 252 Canebuckett for mtg. see Rem. Bk. 1466 pg. 584
June 29, 1981 36127	"	Service Corp.			College Properties, Inc. +/- Bateville Prop. Assn.	1545	678	.00	Release lot 253 Canebuckett for mtg. see Rem. Bk. 1338 pg. 361
June 29, 1981 36298	"	Service Corp.			J. A. Bolon etal	1545	679	.00	Release lot 253 Canebuckett
June 30, 1981 36171	"	Service Corp.			Gatewood Bldg. Inc.	1545	792	.00	Release Unit 21-F Villa on the Green App. Prop. Reg. - for mtg. see Rem. Bk. 1523 pg. 354
June 30, 1981 36271	"	Gatewood Bldg. Inc.			Gatewood Bldg. Inc.	1545	689	13,340	Canebuckett Lot 339 Bateville Rd.
June 30, 1981 36271	"	Financial Services, Inc.			Landra H. Raulins	1545	774	16,000	Lot 17
June 30, 1981 36271	"	"	"	"	Larry W. andrew	1545	776	5,771	Lane Sausi Pk. Lot 32 Davis St.
June 30, 1981 36271	"	"	"	"	Ann J. Cox	1545	778	11,800	Lot 4 E. Jarvis Rd.
June 30, 1981 11	"	"	"	"	Joseph H. Wind et al. Inc.	1545	780	5,561	Lot 17 coral ridge Cleveland
July 1, 1981 291	"	Service Corp.			Shumers at Chuland	1545	817	117,000	27 lots Shumers at
July 2, 1981	"	Service Corp.			Gatewood Bldg. Inc.	1546	139	.00	Release Unit 14-D Villa on the Green App. Prop. Reg. - for mtg. see Rem. Bk. 1523 pg. 354
	"	"	"	"	"	1546	139	.00	

INDIRECT or MORTGAGEE Index to Real Estate Mortgages -- Greenville County, S. C.

Open at Proper Tab according to First Letter or Letters of Name and refer to Buff Sub-Index sheet for page reference.

KEYS PRINTING CO.

FILE NUMBER DATE OF RECORD	MORTGAGEES FAMILY NAMES	GIVEN NAMES ABCDEFGHIJ	GIVEN NAMES JKLMNO	GIVEN NAMES PQRSTUVWXYZ	MORTGAGORS	BOOK	PAGE	AMOUNT	BRIEF DESCRIPTION, LOCATION, ETC. (NOT WARRANTED)
340 July 2, 1981	Southern			Corp. Service	to the Batavia Prog. Assoc. J. A. Bolan, et al	1546	140	.00	3 rd mtg. see Rem Bk. 1338 pg. 361 Release lot 339 Cantrake III
344 July 7, 1981	"	Financial Services, Inc.			Wallace Friedrich	1546	85	18,100	angusta acres Lot 32135 angusta Ct.
320 July 7, 1981	"	"	"	"	Claude R. Conroy, Jr.	1546	131	8,000	Lot 5 Shell Mtg.
321 July 7, 1981	"	"	"	"	Thomas Earl Mullinax S.D. Inc.	1546	133	25,000	Highlands Lot 40 Pennell Dr.
398 July 6, 1981	"			Corp. Service	Nelson & Putman	1546	177	12,850	Lot 215 Cantrake II angusta acres, Shutt Sp.
436 July 6, 1981	"	Discount Co.		Corp.	Danny C. Mills, Inc.	1546	274	11,418	Lot 180 Henderson Ave.
394 July 6, 1981	"			Corp. Service	Nelson & Putman	1546	183	12,850	Lot 210 Cantrake II
547 July 7, 1981	"			Corp. Service	Thomas J. Bridge	1546	355	13,340	Lot 334 Cantrake III
545 July 7, 1981	"			"	Jimmy M. Bridge	1546	361	13,340	Lot 335 Cantrake Pt. III Sec. II
617 July 7, 1981	"	Financial Services, Inc.			Nancy M. Myar	1546	434	16,000	Lot 8 Merrifield Pl.
618 July 7, 1981	"	"	"	"	George W. Davis, et al	1546	436	6,800	Golden Grove Est. Sec. I Lot 22 Golden Grove Ct.
434 July 7, 1981	"	"	"	"	Lillard, P. Jones	1546	363	7,771	Lot 14 Hillside
909 July 10, 1981	"			Corp. Service by	to the Batavia Prog. Assoc. J. A. Bolan, et al	1546	725		3 rd mtg. see Rem Bk. 1338 pg. 361 Release lot 278 Cantrake III
909 July 10, 1981	"			Corp. Service by	to the Batavia Prog. Assoc. J. A. Bolan, et al	1546	726		3 rd mtg. see Rem Bk. 1338 pg. 361 Release lot 277 Cantrake III
925 July 10, 1981	"			Corp. Service by	to the Batavia Prog. Assoc. J. A. Bolan, et al	1546	729		3 rd mtg. see Rem Bk. 1338 pg. 361 Release lot 324 Cantrake III
905 July 10, 1981	"			Corp. Service by	to the Batavia Prog. Assoc. J. A. Bolan, et al	1546	730		3 rd mtg. see Rem Bk. 1338 pg. 361 Release lot 338 Cantrake III

INDIRECT or MORTGAGEE Index to Real Estate Mortgages - Greenville County, S. C.

Open at Proper Tab according to First Letter or Letters of Name and refer to Buff Sub-Index sheet for page reference.

KEYS PRINTING CO.

(00)

FILE NUMBER DATE OF RECORD	MORTGAGEES FAMILY NAMES	GIVEN NAMES ABCDEFGH	GIVEN NAMES IJKLMNO	GIVEN NAMES PQRSTUWXYZ	MORTGAGORS	BOOK	PAGE	AMOUNT	BRIEF DESCRIPTION, LOCATION, ETC. (NOT WARRANTED)
905 July 10, 1981 881	Southern			Corp. Service	<i>c/o Bateville Prop. Assoc.</i> J. A. Bolen, et al	1546	731		Partly see Rem Bk. 1338 pg. 361 Relian lot 276 <u>Carlsruhe III</u>
July 10, 1981 881	"			"	Foothills Delta <u>Inc.</u>	1546	623	13,500	Carlsruhe <u>M. III</u> Lot 278 <u>Jicandroga Dr.</u>
July 10, 1981 866	"			"	Foothills Delta <u>Inc.</u>	1546	629	13,350	Carlsruhe <u>M. III</u> Lot 277 <u>Jicandroga Dr.</u>
July 10, 1981 863	"	Financial Services		Inc.	David C. Ellison et al	1546	708	20,000	Camilla <u>Tr.</u> Lot 25 <u>May St.</u>
July 10, 1981 869	"	"	"	"	Drady A. Stange	1546	712	6,673	same source Lot 127 <u>Rutledge ave.</u>
July 13, 1981 969	"			Service Corp.	<i>c/o Bateville Prop. Assoc.</i> J. A. Bolen, et al	1546	836		Partly see Rem Bk. 1338 pg. 361 Relian lot 334 <u>Carlsruhe III</u>
July 13, 1981 1029	"			Service Corp.	<i>c/o Bateville Prop. Assoc.</i> J. A. Bolen, et al	1546	837		Partly see Rem Bk. 1338 pg. 361 Relian lot 335 <u>Carlsruhe III</u>
July 13, 1981 1203	"	Financial Services, Inc.			James M. Smith et al	1546	812	11,950	Unit 55 <u>Norlan town- Greenfield</u>
July 15, 1981 1284	"	Financial Services, Inc.			Michael D. Norman	1546	998	13,000	Lot 30 <u>Greenfield Dr.</u> <u>Blud. Bell meade</u>
July 15, 1981 1362	"	Financial Services, Inc.		Corp.	John A. Bearden et al	1547	63	20,000	Lot 95 <u>York Cr. + E. <u>Dorchester</u></u>
July 16, 1981 1638	"			Service	Nelson Hutman et al	1547	165	12,850	1546 pg. 983. Lot 201 <u>Carlsruhe II</u> For orig. mtg. see Rem Bk.
July 17, 1981 1587	"	Financial Services, Inc.			David V. Gette et al	1547	264	20,000	Lot 103 <u>Coach Hills</u> <u>Hunts Bridge Rd.</u>
July 17, 1981 1587	"	"	"	"	Laddy B. Shelly et al	1547	283	14,000	Lot 8 <u>Oak Forest Dr. + ave.</u>
July 17, 1981 1838	"	"	"	"	Alexander M. Htnel et al	1547	285	20,000	Lot 20, 1 lot 21 <u>Ridgeland</u> <u>Hampton Gardens</u>
July 21, 1981 1902	"	"	"	"	Joseph E. Cameron et al	1547	535	18,237	Lot 19 <u>Oriole St. wide</u> <u>Sec. II</u>
July 22, 1981	"	"	"	"	5/11 Bonnie J. Keller Bonnie J. Godfrey	1547	632	11,000	Lot 12 <u>Cannon Estate</u>

INDIRECT or MORTGAGEE Index to Real Estate Mortgages -- Greenville County, S. C.

Open at Proper Tab according to First Letter or Letters of Name and refer to Buff Sub-Index sheet for page reference.

KEYS PRINTING CO.

FILE NUMBER DATE OF RECORD	MORTGAGEES FAMILY NAMES	GIVEN NAMES ABCDEFGH	GIVEN NAMES IJKLMNO	GIVEN NAMES PQRSTUVWXYZ	MORTGAGORS	BOOK	PAGE	AMOUNT	BRIEF DESCRIPTION, LOCATION, ETC. (NOT WARRANTED)
2001 July 23, 1981	Southern	Discount Co.			^{tbl} Stephen P. Clements	1547	765	.59 7,453	Forest Park Lot 2 Terrace Ct.,
2081 July 23, 1981	"		Service Corp.		Gatewood Bldg. Inc.	1547	768		Release Unit #22-F of Villas on the Green Mtn. Pkwy. Rty. - for mtg. see Rem Bk. 1523 pg. 354
2308 July 27, 1981	"	Financial Services, Inc.			Lamar Haines	1548	6	.00 16,000	1.58 ac. Old Cooley Bridge Lumbdale
2308 July 27, 1981	"	Financial Services, Inc.			^{tbl} Frank C. Joquith	1548	8	.00 13,000	Lot 79 Finview Dr. Lullhill
2310 July 27, 1981	"	Financial Services, Inc.			^{tbl} Agnes Wallace	1548	10	.00 25,000	Lot 28 & 29 Aberdeen Dr.
2458 July 28, 1981	"		Mtg. Co.		Roy Carl Watkins	1548	85		mtg. assigned to Manufacturer Hannon Mtg. Corp. - for mtg. see Rem Bk. 1366 pg. 694
2390 July 28, 1981	"	Financial Services, Inc.			^{tbl} Thomas J. Boone Jr.	1548	54	.00 16,000	Lot 14 Trinity Way, Northwood
2390 July 28, 1981	"	"	"	"	^{tbl} Robert C. Stoner Jr.	1548	56	.00 15,000	Lot 142 Heritage Lakes
2566 July 29, 1981	"		Service Corp.		Gatewood Bldg. Inc.	1548	359		Release Unit #19-F Stage 2 Villas on the Green St. P.R. - for mtg. see Rem Bk. 1523 pg. 354
2549 July 31, 1981	"		Mtg. Co.		William Clarence Mon	1548	831		mtg. assigned to Manufacturer Hannon Mtg. Corp. - for mtg. see Rem Bk. 1369 pg. 695
3105 Aug 3, 1981	"		Service Corp.		College Properties, Inc.	1548	990		In mtg. see Rem Bk. 1529 pg. 801 Release .0069 ac. Rosewood Park Blended Forest
3205 Aug 4, 1981	"	Financial Services, Inc.			George E. Finkelshten	1549	58	.00 20,000	Lot 6P Casellwood St.

INDIRECT or MORTGAGEE Index to Real Estate Mortgages -- Greenville County, S. C.

Open at Proper Tab according to First Letter or Letters of Name and refer to Buff Sub-Index sheet for page reference.

KEYS PRINTING CO.

(PR)

FILE NUMBER DATE OF RECORD	MORTGAGEES FAMILY NAMES	GIVEN NAMES ABCDEFGH	GIVEN NAMES IJKLMNO	GIVEN NAMES PQRSTUVWXYZ	MORTGAGORS	BOOK	PAGE	AMOUNT	BRIEF DESCRIPTION, LOCATION, ETC. (NOT WARRANTED)
3346 aug. 5, 1981	Southern				<i>etal</i> Rolph M. Mellum	1549	103	49,000 ⁰⁰	Huntington Lot 58 Wellerly way
3560 aug. 7, 1981	"	"	"	"	Cochran Carolyn Louise <i>inc.</i>	1549	392	12,000 ⁰⁰	austin 30. Lot 139 Pine forest
3646 aug. 10, 1981	"				<i>corp.</i> Losemond Enterprises	1549	415	12,850 ⁰⁰	Lot 248 Canbrake II
3653 aug. 10, 1981	"				Financial Services, <i>inc.</i>	1549	534	15,000 ⁰⁰	Augusta circle Lot 361 St. lot 37
3653 aug. 10, 1981	"	"	"	"	<i>etal</i> Noyanbhai R. Desai	1549	536	21,000 ⁰⁰	Hollymont Ct. - austin 30. Lot 16 Holly see plant.
3700 aug. 10, 1981	"				<i>corp.</i> College Properties	1549	552		For mtg. see Rem. 64.1466 9.584 Release lot 248 Canbrake II
3700 aug. 10, 1981	"				<i>corp.</i> J. A. Balen, <i>etal</i>	1549	553		For mtg. see Rem. 64.1338 9.361 Release lot 248 Canbrake II
3786 aug. 11, 1981	"				<i>corp.</i> Prudential	1549	683	9,270 ⁰⁰	also lot Old Sa. Rd. Darlow 30. Lot Old Mill Rd., Thoms 30.
3954 aug. 12, 1981	"				<i>etal</i> Financial Services, <i>inc.</i>	1549	765	20,100 ⁰⁰	Sec. 1 Lot 3 Blair Eats.
4018 aug. 13, 1981	"				<i>corp.</i> Services	1549	803	13,340 ⁰⁰	Lot 331 Canbrake III
4018 aug. 13, 1981	"				"	1549	809	13,340 ⁰⁰	Lot 332 Canbrake III
4050 aug. 13, 1981	"				"	1549	815	13,340 ⁰⁰	Lot 336 Canbrake III
4199 aug. 13, 1981	"				"	1549	832	12,500 ⁰⁰	Mobile creek, sec. II Ph. IV Lot 51 Mobile creek way
4238 Aug. 14, 1981	"				"	1549	958	13,340 ⁰⁰	Lot 333 Canbrake III
4113 Aug. 14, 1981	"				<i>etal</i> Bramlett M. Porter	1549	977	11,000 ⁰⁰	Lot 66 Oak Forest Sec 7
Aug 14, 1981	"				<i>corp.</i> of a Greenville Prop. <i>corp.</i>	1549	867		For mtg. see Rem. 64.1338 9.361 Release lot 337 Canbrake III
					Services				

1 INDIRECT or MORTGAGEE Index to Real Estate Mortgages -- Greenville County, S. C.

Open at Proper Tab according to First Letter or Letters of Name and refer to Buff Sub-Index sheet for page reference.

KEYS PRINTING CO.

FILE NUMBER DATE OF RECORD	MORTGAGEES FAMILY NAMES	GIVEN NAMES ABCDEFGH	GIVEN NAMES IJKLMNO	GIVEN NAMES PQRSTUVWXYZ	MORTGAGORS	BOOK	PAGE	AMOUNT	BRIEF DESCRIPTION, LOCATION, ETC. (NOT WARRANTED)
4223 Aug. 17, 1981	Southern			Refrigerator Co, Inc.	Scale & Volunteer Capital Corp.				81-5228 Fixtures - 536 Haywood Rd.
4430 Aug 18, 1981	"	Financial Services Inc.			Robert K. Yearick, et al	1550	242	7,000 ^{.00}	Lot 118 Heritage Lake
4430 Aug 18, 1981	"	"			Marvin Hunt, Jr.	1550	244	9,000 ^{.00}	Lot 18 Barwood
4464 Aug 18, 1981	"			Corp. Service	Gatewood Bldg, Inc.	1550	295		Release Unit 13-D Villas on the Green H.A. Prop. Reg. - for mtg. see Rem Bd. 1523 pp 354
4463 Aug 18, 1981	"				Gatewood Bldg. Inc.	1550	296		Release Unit 17-E Villas on the Green H.A. Prop. Reg. - for mtg. - see Rem Bd. 1523 pp 354
4735 Aug. 21, 1981	"	Financial Services Inc.		Corp. Service	James R. Power Jr.	1550	558	25,951 ^{.00}	Lot 93 Del Norte cd. 122
4833 Aug. 21, 1981	"			Service	Thomas A. Bridges, et al	1550	415	13,345 ^{.00}	Lot 261 Canebroke III
4734 Aug. 21, 1981	"	Financial Services, Inc.			D. Randolph Littlefield	1550	415	11,500 ^{.00}	For mtg. mtg. see LG 4 BK. 1536 p. 151. Lot 95 H. lot 8810 Douglas Dr. Country Club etc.
4954 Aug 24, 1981	"			Service Corp.	College Properties, Inc. et al	1550	810		For mtg. see Rem Bd. 1466 pp. 584 Release lot 216 Canebroke II
4747 Aug 24, 1981	"			"	Nelson & Putman	1550	703	13,350 ^{.00}	Lot 318 Canebroke III
4949 Aug. 24, 1981	"			"	"	1550	709	13,350 ^{.00}	Lot 330 Canebroke III
4747 Aug. 24, 1981	"			"	"	1550	715	13,350 ^{.00}	Lot 317 Canebroke III
4747 Aug. 24, 1981	"			"	Southills Delta P. Inc.	1550	721	13,350 ^{.00}	Lot 294 Canebroke III

INDIRECT or MORTGAGEE Index to Real Estate Mortgages -- Greenville County, S. C.

Open at Proper Tab according to First Letter or Letters of Name and refer to Buff Sub-Index sheet for page reference.

KEYS PRINTING CO.

(99)

FILE NUMBER DATE OF RECORD	MORTGAGEES FAMILY NAMES	GIVEN NAMES ABCDEFGH	GIVEN NAMES IJKLMNO	GIVEN NAMES PQRSTUVWXYZ	MORTGAGORS	BOOK	PAGE	AMOUNT	BRIEF DESCRIPTION, LOCATION, ETC. (NOT WARRANTED)
4949 aug. 24, 1981	Southern			Corp. Service	<i>me.</i> Brookhills Delta L. Svc. Inc.	1550	727	13,350 ⁰⁰	Lot 293 Conelike III
4949 aug. 24, 1981	"			"	Nelson & Putman Svc. Inc.	1550	736	13,350 ⁰⁰	Lot 329 Conelike III
4949 aug. 24, 1981	"			"	Nelson & Putman	1550	742	12,850 ²⁰	Lot 216 Conelike II Del Norte, Est.
5051 aug. 25, 1981	"	Financial Services Inc.			Rayford A. deay et al. (James & Ponce)	1550	890	15,000 ⁰⁰	Lot 149 Del Norte Rd.
5051 aug. 25, 1981	"	"	"	"	James A. Ponce et al.	1550	896	30,500 ⁰⁰	Lot Georgia St Ext. Greenhill
5051 aug. 25, 1981	"	"	"	"	Nellen L. Smith et al.	1550	892	20,000 ⁰⁰	Lot 63 Hawthorne Dr.
5153 aug. 25, 1981	"	"	"	"	Oscar J. Dominguez	1550	378	5,000 ⁰⁰	Lot 148 Coach Hills Mauldin
5271 aug. 26, 1981	"	"	"	"	Rance Clayton Cobb	1551	33	11,500 ⁰⁰	Lot 14 Sundette Est.
5275 aug. 27, 1981	"	"	"	"	Don W. Myers, et al.	1551	139	20,335 ⁰⁰	Lot 6 Oxford, sec. 1
5426 aug. 27, 1981	"	Discount Co.			J. J. Burnside	1551	155	2,876 ⁴³	3.63 acs. Canastee Rd. Austin Sp.
5426 Aug 28, 1981	"	"	mtg. Co.		Shirley M. Barkalak	1551	184		For mtg. see Rem. Pt. 1426 pg. 1 mtg. assign. Mtg. Hanover mtg. corp.
5544 Aug 28, 1981	"	"	mtg. Co.		James L. Hank, et al.	1551	247		For mtg. see Rem. Pt. 1426 pg. 4 mtg. assign. Mtg. Hanover mtg. corp.
5544 aug. 31, 1981	"			corp. Service	Thomas S. Bridger	1551	341	13,340 ⁰⁰	Lot 260 Conelike III
5544 aug. 31, 1981	"			"	Jimmy M. Bridger	1551	353	13,340 ⁰⁰	Lot 298 Conelike III
5543 aug. 31, 1981	"			"	Jimmy M. Bridger	1551	367	13,340 ⁰⁰	Lot 254 Conelike III
5543 aug. 31, 1981	"	Financial Services, Inc.			Della Faye B. Simms	1551	485	20,000 ⁰⁰	Homestead acres Lot 38 Nuenhurst Dr.

1
()

INDIRECT or MORTGAGEE Index to Real Estate Mortgages - Greenville County, S. C.

Open at Proper Tab according to First Letter or Letters of Name and refer to Buff Sub-Index sheet for page reference.

KEYS PRINTING CO.

FILE NUMBER DATE OF RECORD	MORTGAGEES FAMILY NAMES	GIVEN NAMES ABCDEFGHIJ	GIVEN NAMES JKLMNO	GIVEN NAMES PQRSTUVWXYZ	MORTGAGORS	BOOK	PAGE	AMOUNT	BRIEF DESCRIPTION, LOCATION, ETC. (NOT WARRANTED)
5543 Aug. 3, 1981	Southern			corp. Service	Rosemond Enterp.	1551	380	13,350 ^{.00}	Lot 389 Canelake III for mtg. see Rem Ch. 1523 pg. 354
5797 Sep 1, 1981	"			corp. Service Corp.	Gatewood Building Inc. 49 Batsville Hwy. Assoc.	1551	672		Release Unit 16-E Helms on the Drum St. PK. for mtg. see Rem Ch. 1338 pg. 361
5744 Sep. 1, 1981	"			"	J. A. Bolen, et al	1551	698		Release lot 333 Canelake III Corp. for mtg. see Rem Ch. 1438 pg. 467
6368 Sep. 9, 1981	"		mtg. Co.		Darland J. Babb, Jr. et al	1552	284		Mtg. assign. Manufacture Hanover Mtg. Corp. for mtg. see Rem Ch. 1440 pg. 340
6485 Sep. 10, 1981	"		mtg. Co.		Robby Joe Thompson	1552	462		Mtg. assign. Manufacture Hanover Mtg. see 15
6547 Sep. 13, 1981	"			corp. Service	The Vista Co. Inc.	1552	438	18,500 ^{.00}	Lot 308 Deverger Pl. see 15
6547 Sep. 13, 1981	"			"	The Vista Co. Inc.	1552	413	18,500 ^{.00}	Lot 302 Deverger Pl. see 15
6547 Sep. 10, 1981	"			"	The Vista Co. Inc.	1552	418	18,500 ^{.00}	Lot 307 Deverger Pl. see 15
6474 Sep. 13, 1981	"	Financial Services Co.		corp. Bobby Joe Thompson	et al	1552	433	14,000 ^{.00}	for 330. 5000. McElhenny Pl. for mtg. see Rem Ch. 1533
6626 Sep. 11, 1981	"	"	"	"	Charles W. Mease 49 Batsville Hwy. Assoc. & Joint Venture	1552	589	15,000 ^{.00}	Public Mtg. # 4.64 Little, Texas Pl. for mtg. see Rem Ch. 1338 pg. 361
6775 Sep. 14, 1981	"			Service Corp.	J. A. Bolen, et al	1552	704		Release lot 215 Canelake III for mtg. see Rem Ch. 1466 pg. 584
6774 Sep. 14, 1981	"			Service Corp.	College Properties Inc.	1552	705		Release lot 215 Canelake III for mtg. see Rem Ch. 1451 pg. 358
7123 Sep. 17, 1981	"		mtg. Company	corp. Francis D. Bridger	inc.	1553	114		Mtg. assign. Mfg. Hanover Mtg. Co.
7302 Sep. 21, 1981	"			Service	Rosemond Enterprises	1553	277	13,350 ^{.00}	Lot 312 Canelake III for mtg. see Rem Ch. 1455 pg. 738
7399 Sep. 22, 1981	"		mtg. Co.		Drew Scott, et al	1553	439		Mtg. assigned to Mfg. Hanover Mtg. Co.

INDIRECT or MORTGAGEE Index to Real Estate Mortgages -- Greenville County, S. C.

Open at Proper Tab according to First Letter or Letters of Name and refer to Buff Sub-Index sheet for page reference.

KEYS PRINTING CO.



FILE NUMBER DATE OF RECORD	MORTGAGEES FAMILY NAMES	GIVEN NAMES ABCDEFGH	GIVEN NAMES IJKLMNO	GIVEN NAMES PQRSTUVWXYZ	MORTGAGORS	BOOK	PAGE	AMOUNT	BRIEF DESCRIPTION, LOCATION, ETC. (NOT WARRANTED)
7399 Sep 22, 1981	Southern		mtg. Co.		et al Snack Anderson, Jr. S.C. Gen. Pts.	1553	440		for mtg. sub Em Bl. 1454 ff. 933
7436 Sep 22, 1981	"	Discount Co.			apex Enterprises	1553	386	10,512	mtg. assigned to mfg. Hanover mtg. Co. sec. 6 Lot 84 Duncan Mills
7919 Sep 28, 1981	"		mtg. Co.		Elberta Mc Helvie	1553	872		mtg. assigned Manufacture Hanover mtg. Corp. - for mtg. sub Rem Bl. 1446 ff. 148
"	"		"		"	1553	872		
7968 Sep 29, 1981	"	Allen D., et al			Homer E. Bank, et al	1553	959	50,000	4.8 + acc., Hwy. 25
"	"	Frances D., et al			"	1553	959		
8154 Oct 1, 1981	"	Discount Co.			a Pts. et al apex Enterprises	1554	109	8,133	and. Lot 601. 10th st. 1 Newcut Paramount Pk.
8156 Oct 1, 1981	"	"	"		a Pts. apex Enterprises, et al	1554	111	17,000	Lot 115 Crosby Ct.
8393 Oct 2, 1981	"		mtg. Co.		Patay P. Cesaro	1554	458		mtg. assign. Manufacture Hanover mtg. Corp. - for mtg. sub Rem Bl. 1363 ff. 236
"	"		"		"	1554	458		
8328 Oct 2, 1981	"			corp. Service	John A. Galen, Inc.	1554	342	13,340	Lot 297 Cantrake III
8328 Oct 2, 1981	"			"	John A. Galen, Inc.	1554	353	13,340	Lot 291 Cantrake III
8328 Oct 2, 1981	"			"	John A. Galen, Inc.	1554	359	13,340	Lot 295 Cantrake III
8328 Oct 2, 1981	"			"	John A. Galen, Inc.	1554	365	13,340	Lot 315 Cantrake III
8328 Oct 2, 1981	"			"	John A. Galen, Inc.	1554	371	13,340	Lot 300 Cantrake III
8328 Oct 2, 1981	"			"	John A. Galen, Inc.	1554	377	13,340	Lot 302 Cantrake III

INDIRECT or MORTGAGEE Index to Real Estate Mortgages - Greenville County, S. C.

Open at Proper Tab according to First Letter or Letters of Name and refer to Buff Sub-Index sheet for page reference.

KEYS PRINTING CO.

FILE NUMBER DATE OF RECORD	MORTGAGEES FAMILY NAMES	GIVEN NAMES ABCDEFGH	GIVEN NAMES IJKLMNO	GIVEN NAMES PQRSTUVWXYZ	MORTGAGORS	BOOK	PAGE	AMOUNT	BRIEF DESCRIPTION, LOCATION, ETC. (NOT WARRANTED)
8550 Oct. 5, 1981	Southern		mtg. Co.		Edward Michael Langley	1554	592		for mtg. see Rem Bk. 1365 pg. 222
8550 Oct 5, 1981	"		mtg. Co.		Alvin Chesley Jones	1554	593		mtg. assigned mtg. Hanover Mtg. Corp. for mtg. see Rem Bk. 1364 pg. 737
8892 Oct. 8, 1981	"	Discount Co.			Dwight N. Tomblin	1554	844	.81	mtg. assigned mtg. Hanover Mtg. Corp. see Rem Bk. 1117 Elm St. Suster
9149 Oct. 12, 1981	"			corp. Service	Foothills Delta, Inc.	1554	994	13,350.00	Lot 49 Central Ave. Gastonia
9149 Oct. 12, 1981	"			corp. Service	Foothills Delta, Inc.	1554	988	13,350.00	Lot 290 Canebake III
9922 Oct. 20, 1981	"	Financial Services Inc.			D. Randolph Satterfield	1555	798		Subordination Agreement - for mtg. see Rem Bk. 1550 pg. 615 and Bk. 1554 pg. 689
10074 Oct 21, 1981	"				Service Corp. College Properties Inc.	1555	817		Subordination Agree - for mtg. see Rem Bk. 1529 pg. 801 & Bk. 1555 pg. 592
10074 Oct. 21, 1981	"				Service Corp. College Properties Inc.	1555	817		Subordination Agree - for mtg. see Rem Bk. 1466 pg. 584 & Bk. 1555 pg. 592
10033 Oct 21, 1981	"				Service Corp. Gatewood Bldg Inc.	1555	925	13,340.00	Canebake III Lot 282 Independence Ave.
10091 Oct. 22, 1981	"	Discount Co.		corp.	Joann J. Paxton	1555	968	8,330.49	Deppie Hgh. Farming Off. Lot 53 Seminole St. W.
10283 Oct. 23, 1981	"			corp. Service	College Properties, Inc.	1556	63	450,000.00	Devinger Pl. Linn St. 12.4 aca. Hubson Ct.
10283 Oct. 23, 1981	"			"	College Properties, Inc.	1556	65	550,000.00	Devinger Pl. 27.167 aca. Julian's Ct.
11290 Nov. 5, 1981	"			"	Thomas A. Bridges	1557	114	13,340.00	Lot 264 Canebake III

INDIRECT or MORTGAGEE Index to Real Estate Mortgages — Greenville County, S. C.

KEYS PRINTING COMPANY, GREENVILLE, S. C.

Open at Proper Tab according to First Letter or Letters of Name and refer to Buff Sub-Index sheet for page reference.

(55)

FILE NUMBER DATE OF RECORD	MORTGAGEES FAMILY NAMES	GIVEN NAMES ABCDEFGH	GIVEN NAMES IJKLMNO	GIVEN NAMES PQRSTUVWXYZ	MORTGAGORS	BOOK	PAGE	Amount	BRIEF DESCRIPTION, LOCATION, ETC. (Not Warranted)
11290 Nov. 5, 1981	Southern			corp. Service	Jimmy M. Bridges	1557	120	.00 13,340	Lot 304 Conelrade III
11453 Nov. 9, 1981	"			"	Premier Invest. Co.	1557	285	.00 13,340	Lot 322 Conelrade III
11453 Nov. 9, 1981	"			"	Premier Invest. Co.	1557	294	.00 13,340	Lot 323 Conelrade III
11521 Nov. 9, 1981	"	Discount Co.			Alonga A. Biley, et al.	1557	368	.41 4,143	Marlette Hgts. Subd. 30. Lot 6 Vallinew Cr.
11676 Nov. 10, 1981	"			corp. Service	Nelson Putman Bldg. Inc.	1557	464	.00 13,350	Lot 319 Conelrade III
12742 Nov. 25, 1981	"			"	Rosmond Enterprises Inc.	1558	401	.00 13,350	Lot 311 Conelrade III
12964 Nov. 30, 1981	"			"	Foothills Delta P.	1558	649	.00 13,350	Lot 288 Conelrade III
13111 Dec. 1, 1981	"			"	Latewood Bldg. Inc.	1558	786	.00 6,670	Lot 20 Randall St.
13197 Dec. 2, 1981	"	Discount Co. Inc.			Paul K. Thomas, et al.	1558	927	.01 24,066	Lane Lane Park Lots 2 & 3 (28) Perry Rd.
15606 Jan. 7, 1982	"	"	"	"	Kenneth L. Mitchell	1561	267	.11 14,152	Holly Springs, sec. 2 Mauldin Lot 96 Poplar Lane
15606 Jan. 7, 1982	"	"	"	"	Robert L. Marlar, et al.	1561	269	.94 4,795	Magnolia acres Lot 69 Filletwood Dr.
16015 Jan. 14, 1982	"	"	"	"	James A. Jackson	1561	533	.59 1,969	RD. Lot, Maunton Bridge
16756 Jan. 26, 1982	"			corp. Service	Rosmond Enterprises Inc.	1562	104	.00 13,350	Lot 314 Conelrade III
16991 Jan. 29, 1982	"			"	Premier Invest. Co. Inc.	1562	354	.00 13,340	Lot 299 Conelrade III
17043 Jan. 29, 1982	"			"	Jimmy M. Bridges	1562	418	.00 13,340	Lot 267 Conelrade III
16999 Jan. 29, 1982	"	Discount Co.			George Stephen Martin	1562	482	.79 7,829	Sec. I & II Parkwood Mauldin Lot 35 Ellwood St.

INDIRECT or MORTGAGEE Index to Real Estate Mortgages - Greenville County, S. C.

KEYS PRINTING COMPANY, GREENVILLE, S. C.

Open at Proper Tab according to First Letter or Letters of Name and refer to Buff Sub-Index sheet for page reference.

FILE NUMBER DATE OF RECORD	MORTGAGEES FAMILY NAMES	GIVEN NAMES ABCDEFGHIJ	GIVEN NAMES JKLMNO	GIVEN NAMES PQRSTUVWXYZ	MORTGAGORS	BOOK	PAGE	Amount	BRIEF DESCRIPTION, LOCATION, ETC. (Not Warranted)
17286 Feb. 2, 1982	Southern			corp. Service	Foot Hills Delta ^{ave.}	1562	622	13,350 ^{.00}	Lot 321 Canelbrake III
17526 Feb. 4, 1982	"			"	Premier Investment ^{co. ave.}	1562	825	13,340 ^{.00}	Lot 303 Canelbrake III
17528 Feb. 4, 1982	"			"	Premier Investment ^{co. ave.}	1562	831	13,340 ^{.00}	Lot 301 Canelbrake III
17566 Feb. 5, 1982	"			"	Gatewood Blk. ^{ave.}	1562	886	13,340 ^{.00}	King Mt. Rd. Canelbrake Ph. 3 Lot 296 Swamp Fox Trail +
17692 Feb. 8, 1982	"		James L.	corp.	Stephen E. Blasby ^{ave.}	1563	8	20,100 ^{.00}	Lots 7+8 Wall Rd. Canelbrake III
17899 Feb. 10, 1982	"			Service	Nelson & Putman Blk. ^{ave.}	1563	276	13,350 ^{.00}	Lot 328 Pe Kalk Dr.
19812 Feb. 22, 1982	"			Service Corp.	Preferred Homes, Inc.	1564	210		Release lot 21 Ph. II 204 Ridgecut Pebble Creek - 1st mtg. see REM Book 1524 pg. 594
	"			"	"	1564	210		
19348 Mar. 1, 1982	"	Discount Co.			anna Grace Fowler	1564	824	6,789 ^{.93}	93 Friendship Hgts. SEC. B. 71. Ann Lot 11 Nellama St.
19436 Mar. 1, 1982	"			Service Corp.	College Properties, Inc.	1564	842		1st mtg. see Rem Bk. 1556 pg. 63 Release lot 362 Drayton Pl. Sec 15
19436 Mar. 1, 1982	"			Service Corp.	The Vista Co., Inc.	1564	843		2nd mtg. see Rem Bk. 1552 pg. 413 Release pt. lot 362 Drayton Pl. Sec 15
19436 Mar. 1, 1982	"			Service Corp.	College Properties, Inc. was Shirley K. Splauman	1564	844		3rd mtg. see Rem Bk. 1556 pg. 63 Release pt. lot 363 Drayton Pl. Sec 15
19832 Mar. 5, 1982	"	Discount mtg. Co.		corp.	Shirley K. McCellan	1565	258	4,999 ^{.14}	Lot 3 Oaklawn rd.
20361 Mar. 11, 1982	"			Service	Premier Invest. Co. ^{ave.}	1565	629	13,340 ^{.00}	Lot 275 Canelbrake Ph. III
20389 Mar. 11, 1982	"			"	Premier Invest. Co. ^{ave.}	1565	637	13,340 ^{.00}	Lot 292 Canelbrake Ph. III
20476 Mar. 12, 1982	"			"	Rosamond Enterprises, ^{ave.}	1565	740	13,350 ^{.00}	Lot 310 Canelbrake III

INDIRECT or MORTGAGEE Index to Real Estate Mortgages — Greenville County, S. C.

KEYS PRINTING COMPANY, GREENVILLE, S. C.


☞ Open at Proper Tab according to First Letter or Letters of Name and refer to Buff Sub-Index sheet for page reference.

1
(77)

FILE NUMBER DATE OF RECORD	MORTGAGEES FAMILY NAMES	GIVEN NAMES ABCDEFGHIJ	GIVEN NAMES JKLMNO	GIVEN NAMES PQRSTUVWXYZ	MORTGAGORS	BOOK	PAGE	Amount	BRIEF DESCRIPTION, LOCATION, ETC. (Not Warranted)
20498 Mar. 12, 1982	Southern			corp. Service	Nelson & Putman Bldg. Inc.	1565	757	13,350	Caulbrake Mt. III Lot 327 DeKalb Dr.
20501 Mar. 12, 1982	"			"	Hatwood Bldg. Inc.	1565	764	15,500	Walden Pond Lot 2 Walden Way
20527 Mar. 15, 1982	"	Discount Co.			Hoke U. Metzger, etal	✓	✓	✓	82-1088 Futures - Rt. 1 - Robin Dr. - Ft. drum, SC
20964 Mar. 19, 1982	"			corp. Service	Foothills Delta P.	1566	130	13,350	Caulbrake Mt. III Lot 316 DeKalb Dr.
21024 Mar. 22, 1982	"	Discount Co.			Jimmie A. Talbot	1566	275	12,132	Kirkwood Hgts. Lot 40 Chelsea Cr.
21938 Apr. 1, 1982	"			Service Corp.	Foothills Delta P. Inc.	Re-Record 1567	121	13,350	2 1/2 mi. S. Rem. Bl. 1560 pg. 141 Lot 287 Caulbrake III
22037 Apr. 1, 1982	"			Service Corp.	College Properties, Inc.	1567	129		2 1/2 mi. S. Rem. Bl. 1529 pg. 801 Walden Pond
22477 Apr. 7, 1982	"			corp. Service	Foothills Delta P. Inc.	1567	407	13,350	Caulbrake Mt. III Lot 326 DeKalb Dr.
22737 Apr. 12, 1982	"			"	Nelson & Putman Bldg. Inc.	1567	682	13,350	Caulbrake Mt. III Lot 325 DeKalb Dr.
23042 Apr. 15, 1982	"			Service Corp.	College Properties, Inc.	1568	17		2 1/2 mi. S. Rem. Bl. 1556 pg. 63 Walden Pond
23200 Apr. 19, 1982	"	Discount mtg. Co.			Floyd W. Van Hook etal	1568	224	21,436	Valley Exts. Sec. 1 Mauldin Lot 16 Carlton Dr. Pine
23336 Apr. 20, 1982	"	Discount Co.			Herbert Randall Young etal	1568	324	7,679	Austin Sp. Lot 4 Stokes Rd.
23489 Apr. 21, 1982	"			corp. Service	Rosamond Enterprises	1568	361	13,350	Lot 307 Caulbrake III
23792 Apr. 26, 1982	"	Discount Co.			J. J. Quinside	1568	750	2,876	Austin Sp. 3.63 ac. Conestee Rd.
25116 May 11, 1982	"			corp. Service	John A. Galen Inc.	1569	843	13,340	Lot 273 Caulbrake III
25165 May 12, 1982	"	Discount Co.			H.C. Clarkson, Jr. etal	1569	942	21,162	Greer Lake area Lot 12 Pruitt Dr.

INDIRECT or MORTGAGEE Index to Real Estate Mortgages — Greenville County, S. C.

KEYS PRINTING COMPANY, GREENVILLE, S. C.


 Open at Proper Tab according to First Letter or Letters of Name and refer to Buff Sub-Index sheet for page reference.

FILE NUMBER DATE OF RECORD	MORTGAGEES FAMILY NAMES	GIVEN NAMES ABCDEFGHIJ	GIVEN NAMES JKLMNOPQ	GIVEN NAMES RSTUVWXYZ	MORTGAGORS	BOOK	PAGE	Amount	BRIEF DESCRIPTION, LOCATION, ETC. (Not Warranted)
25278 May 13, 1982	Southern			corp. Munice	etc Lesterwood Bldg. Inc.	1569	989	13,340	Canebrake, Pt. III Lot 284 Concordragas Dr.
25445 May 17, 1982	"			"	Foothills Delta I.	570	167	13,350	Lot 270 Canebrake III
25875 May 21, 1982	"			"	Lesterwood Bldg. Inc.	1570	527	13,340	Canebrake I Pt. III Lot 279 Concordragas Dr.
26108 May 24, 1982	"			"	Nelson & Putman Bldg. Inc.	1570	681	13,350	Canebrake III Lot 269 Paves Dr.
26113 May 24, 1982	"			"	Nelson & Putman	1570	687	13,350	Lot 263 Canebrake III
26295 May 25, 1982	"			"	Preferred Homes Inc.	1570	949		see Rem Bd. 1524 pp. 594 Modification Agreement - jointy
26574 May 28, 1982	"			"	Lesterwood Bldg. Inc.	1571	248	17,910	Walden Pond Lot 28 N. Walden Pointe
27040 June 3, 1982	"			"	College Properties, Inc.	1571	779		for mtg. see Rem Bd. 1529 pp. 801 Release lot 28 Walden Pond
27221 June 4, 1982	"			"	College Properties, Inc.	1571	900	18,500	Lot 376 Deming Pl. Sec 15
27579 June 9, 1982	"			"	Foothills Delta I. Inc.	1572	193	13,350	Lot 325 Canebrake III
27701 June 10, 1982	"			"	John A. Salen, Inc.	1572	304	13,340	Lot 293 Canebrake III
27698 June 10, 1982	"			"	John A. Salen, Inc.	1572	310	13,340	Lot 306 Canebrake III
28046 June 15, 1982	"	Discount Co.			Steve Freeman	572	778	17,146	meadows are adjacent acres Lot 37 Cor. Patten Dr. &
28266 June 17, 1982	"			Service Corp.	Rosemond Enterprises, Inc.	1572	906	13,350	Lot 313 Canebrake III
28353 June 17, 1982	"			Service Corp.	College Properties, Inc.	1573	54		for mtg. see Rem Bd. 1556 pp. 63 Release Lot 376 Deming Pl. Sec 15
29096 June 28, 1982	"	Discount Co.			James Robert Reed, etc	1573	846	29,339	fine forest Pt. lot 35 Lonswood Dr.

INDIRECT or MORTGAGEE Index to Real Estate Mortgages — Greenville County, S. C.

KEYS PRINTING COMPANY, GREENVILLE, S. C.

Open at Proper Tab according to First Letter or Letters of Name and refer to Buff Sub-Index sheet for page reference.

(44)

FILE NUMBER	MORTGAGEES FAMILY NAMES	GIVEN NAMES ABCDEFGHIJ	GIVEN NAMES JKLMNOPQ	GIVEN NAMES RSTUVWXYZ	MORTGAGORS	BOOK	PAGE	Amount	BRIEF DESCRIPTION, LOCATION, ETC. (Not Warranted)
29280 June 29 1982	Southern	Discount mtg. Co.			Gene E. Finser, et al	1573	949	.57 3,397	Friendly St. Annawit Rd. Lot 28 Cor. Ford Rd. & Sec. 2
29388 June 30 1982	"	Builders			John D. Bouchard, et al	1574	31	.00 67,000	Lot 347 Pinnetta; Eats also Prof. Laurens City.
538 July 7 1982	"	Discount Co. Inc.			Ulysses A. Williams	1574	690	.58 20,384	Lot 1 Quillen Ave. Belmont
740 July 9 1982	"	Service Corp.			John A. Bolen, Inc.	1574	876	.00 13,340	Lot 265 Canelbrake III
1108 July 15 1982	"	Service Corp.			Hatwood Eldie.	1575	261	.00 13,340	Swamp Fox trail Canelbrake III Lot 305 Cor. Woodruff Rd. & Fed. Fr. Mtg. Co. Rem. Bl. 1473 pg. 595
1443 July 19 1982	"	mtg. Co.			Alfred Jones, et al	1575	611	.00	mtg. assign. Mollan, Allen & Williams
1624 July 21 1982	"	Service Corp.			Rosmond Enterprises	1575	732	.00 13,350	Lot 308 Canelbrake III
2638 Aug 2 1982	"	Discount Co. Inc.			Abbie A. Boyd, et al	1576	787	.36 7,277	Meadow view Sec. II Lot 19 Kennel Ct.
3212 Aug 9 1982	"	Discount Co.			Carolyn Hewins, et al	✓	✓	✓	82-3342 Furniture - Queen St. - Fb. dm, SC
3443 Aug 10 1982	"	Service Corp.			Premier Investment Co.	1577	495	.00 13,340	Lot 271 Canelbrake III
3443 Aug 10 1982	"	Service Corp.			Premier Investment Co.	1577	497	.00 13,340	Lot 272 Canelbrake III
4358 Aug 20 1982	"	Service Corp.			John A. Bolen, Inc.	1578	302	.00 13,340	Lot 281 Canelbrake III
4358 Aug 20 1982	"	Service Corp.			John A. Bolen, Inc.	1578	308	.00 13,340	Lot 262 Canelbrake III
4358 Aug 20 1982	"	Service Corp.			John A. Bolen, Inc.	1578	314	.00 13,340	Lot 268 Canelbrake III
4358 Aug 20 1982	"	Service Corp.			John A. Bolen, Inc.	1578	324	.00 13,340	Lot 266 Canelbrake III
7013 Sep 21 1982	"	mtg. Co.			Alfred Jones, et al	1580	996	.00	For mtg. au Rem. Bl. 1473 pg. 595 mtg. assign. First Atlanta mtg. corp

INDIRECT or MORTGAGEE Index to Real Estate Mortgages — Greenville County, S. C.

KEYS PRINTING COMPANY, GREENVILLE, S. C.

Open at Proper Tab according to First Letter or Letters of Name and refer to Buff Sub-Index sheet for page reference.

FILE NUMBER DATE OF RECORD	MORTGAGEES FAMILY NAMES	GIVEN NAMES ABCDEFGHIJ	GIVEN NAMES JKLMNO	GIVEN NAMES PQRSTUVWXYZ	MORTGAGORS	BOOK	PAGE	Amount	BRIEF DESCRIPTION, LOCATION, ETC. (Not Warranted)
7360 Apr. 24, 1982	Southern			corp. Service	For fire Properties, Inc.	1581	523	18,530 ⁻⁰⁰	Sec. 15 Lot 392 Devinger Pl.
9583 Oct. 20, 1982	"			Service Corp.	Gatewood Bldg. Inc.	1583	586		3rd mty. see Rem Bk. 1523 pg. 354 Release Unit 15 Villan on the Green. H.P.R.
11455 Nov. 10, 1982	"	Financial Services, Inc.			Bobby Joe Hawke, et al	1585	623		Release Unit 15 Villan on the Green. H.P.R. Release Unit 15 Villan on the Green. H.P.R. Release Unit 15 Villan on the Green. H.P.R.
11577 Nov. 11, 1982	"			Service Corp.	College Properties, Inc.	1585	709		3rd mty. see Rem Bk. 1556 pg. 63 Release Unit 15 Villan on the Green. H.P.R.
11932 Nov. 16, 1982	"	Discount Co., Inc.			Randall S. Laird, et al	1586	40	12,504 ⁻²⁷	W. Va. 7070. Fairview Hgts. Lot 53 Seminalc Rd.
12565 Nov. 23, 1982	"			Service Corp.	College Properties, Inc.	1586	837		2nd mty. see Rem Bk. 1556 pg. 63 Release Unit 15 Villan on the Green. H.P.R.
12565 Nov. 23, 1982	"			Service Corp.	College Properties, Inc.	1586	838		3rd mty. see Rem Bk. 1556 pg. 63 Release Unit 15 Villan on the Green. H.P.R.
12565 Nov. 23, 1982	"			Service Corp.	College Properties, Inc.	1586	839		2nd mty. see Rem Bk. 1556 pg. 63 Release Unit 15 Villan on the Green. H.P.R.
12565 Nov. 23, 1982	"			Service Corp.	College Properties, Inc.	1586	840		3rd mty. see Rem Bk. 1556 pg. 63 Release Unit 15 Villan on the Green. H.P.R.
12565 Nov. 23, 1982	"			Service Corp.	J. A. Bolan, et al	1586	841		3rd mty. see Rem Bk. 1338 pg. 361 Release Unit 15 Villan on the Green. H.P.R.
12541 Nov. 23, 1982	"	Discount Co., Inc.			Lillian W. Duncan	1586	746	9,995 ⁻³⁴	Village Hill App. 40. Lot 4 Harding St. Buckhorn
12682 Nov. 24, 1982	"			corp. Service	Gatewood Bldg. Inc. et al	1586	922	18,900 ⁻⁰⁰	Walden Pond Lot 6 S. Walden Pointe
12751 Nov. 24, 1982	"			corp. Service	College Properties, Inc.	1586	994		Subordination agree. for mty. see Rem Bk. 1556 pg. 63 + Bk. 1556 pg. 65
12916 Nov. 29, 1982	"	Discount Co., Inc.			Charles J. Griffith, et al	1587	196	20,000 ⁻⁰⁰	Lot 11 Stenhouse Rd.
13653 Dec 6, 1982	"			Service Corp.	College Properties, Inc.	1588	114		3rd mty. see Rem Bk. 1556 pg. 63 + 65 Release Unit 15 Villan on the Green. H.P.R.

INDIRECT or MORTGAGEE Index to Real Estate Mortgages — Greenville County, S. C.

KEYS PRINTING COMPANY, GREENVILLE, S. C.

Open at Proper Tab according to First Letter or Letters of Name and refer to Buff Sub-Index sheet for page reference.

VV

FILE NUMBER DATE OF RECORD	MORTGAGEES FAMILY NAMES	GIVEN NAMES ABCDEFGHIJ	GIVEN NAMES KLMNO	GIVEN NAMES PQRSTUVWXYZ	MORTGAGORS	BOOK	PAGE	Amount	BRIEF DESCRIPTION, LOCATION, ETC. (Not Warranted)
13736 Dec 7, 1982	Southern				Henry L. D. ^{et al} Bowen	1588	235		mtg. assigned to Security Pacific Nat'l Bank as Sec. — for mtg. see Rem Bk. 1435 pg. 607
"	"				"	1588	235		
14097 Dec 10, 1982	"				Melma Jeanette Helton	1588	631	6,071	Leewood St. Lot 36 Apple Ave. for mtg. see Rem Bk. 1556 pg. 63
14143 Dec 10, 1982	"				Service College Properties, Inc.	1588	655		Release lot 392 Deverger Pl. Sec. 15
14148 Dec 10, 1982	"				Apex Enterprises	1588	654		Release lien from Judgment Case # 82-7761- for mtg. see Rem Bk. 1553 pg. 386
"	"				"	1588	654		
14405 Dec 14, 1982	"				Service a.s.c. #15 Julian Road Dev.	1588	860	912,562	79 lots Deverger Pl.
14471 Dec 14, 1982	"				Service Fox fire Service, Inc.	1588	988	18,500	Sec. 15 Lot 394 Deverger Pl.
14495 Dec 15, 1982	"				Machinery Co. Church of God, S. C.	1589	35	35,000	Child, Prop. Co. H. tract 2 Sucky creek Rd.
14688 Dec 16, 1982	"				Mechanical Co. Industrial Melma Jeanette Helton	1589	287		mtg. assigned to Robert D. Bennett and Walter E. Aumrey - for mtg. see Rem Bk. 1588 pg. 631
"	"				"	1589	287		
14698 Dec 16, 1982	"				Service Corp. College Properties, Inc.	1589	292		for mtg. see Rem Bk. 1556 pg. 63
14826 Dec 17, 1982	"				Service Corp. College Prop. Inc.	1589	456		Release Lot 361 Deverger Pl. Sec. 15 for mtg. see Rem Bk. 1529 pg. 801
15342 Dec 23, 1982	"				Service Corp. Julian Road Develop.	1590	82		Release lot 6 Walden Pond for mtg. see Rem Bk. 1587 pg. 860
15342 Dec 23, 1982	"				Service Corp. " "	1590	83		Release lot 380 Deverger Pl. Sec. 15 for mtg. see Rem Bk. 1587 pg. 860
15685 Dec 29, 1982	"	Discount B.			J. J. Burnside	1590	433	2,730	Release lot 363 Deverger Pl. Sec. 15 Samuel Creek system #1 3.63 see Corriette Rd.

INDIRECT or MORTGAGEE Index to Real Estate Mortgages — Greenville County, S. C.

KEYS PRINTING COMPANY, GREENVILLE, S. C.

Open at Proper Tab according to First Letter or Letters of Name and refer to Buff Sub-Index sheet for page reference.

FILE NUMBER DATE OF RECORD	MORTGAGEES FAMILY NAMES	GIVEN NAMES ABCDEFGHIJ	GIVEN NAMES JKLMNOPQ	GIVEN NAMES RSTUVWXYZ	MORTGAGORS	BOOK	PAGE	Amount	BRIEF DESCRIPTION, LOCATION, ETC. (Not Warranted)
15847 Dec. 30, 1982	Southern				Clarence Watson ^{the}	1590	502	13,504 ^{.61}	2 tracts
16531 Jan 6, 1983	"	Discount Co.			Service Corp. Julian Road Developer	1591	147		for mtg. see Rem Ch. 1588 pg. 860 Release lot 377 Dunning Pl. Sec 15
16531 Jan 6, 1983	"				" " " "	1591	148		for mtg. see Rem Ch. 1588 pg. 860 Release lot 325 Dunning Pl. Sec 15
16531 Jan 6, 1983	"				" " " "	1591	149		for mtg. see Rem Ch. 1588 pg. 860 Release lot 378 Dunning Pl. Sec 15
16755 Jan 10, 1983	"	Discount Co.			Robert L. Marlar, ^{the}	1591	465	5,431 ^{.08}	Magnolia 2000 Lot 69 Ellitugood Dr.
17567 Jan 18, 1983	"				Service Corp. Gatewood Bldg's. Inc.	1592	191	16,500 ^{.00}	Walden Pond Lot 32 Walden Way
17837 Jan 20, 1983	"				Service Corp. Julian Road Developer.	1592	471		for mtg. see Rem Ch. 1588 pg. 860 Release lot 394 Dunning Pl. Sec 15
18684 Jan 31, 1983	"				Service Corp. College Prof. Inc.	1593	437		for mtg. see Rem Ch. 1529 pg. 801 Release lot 32 Walden Pond
19356 Feb 4, 1983	"				Service Corp. College Prof. Inc.	1593	967		for mtg. see Rem Ch. 1529 pg. 801 Release lot 13 Walden Pond
19996 Feb 7, 1983	"				Service Corp. Julian Road Developer	1594	104		for mtg. see Rem Ch. 1588 pg. 860 Release lot 383 Dunning Pl. Sec 15
19742 Feb 9, 1983		" Induced in error - see Greenville County Foods Inc.			Greenville county	1594	288	950,000 ^{.00}	3 tracts Watson Rd.
20245 Feb 15, 1983		" Induced in error - see Greenville County Foods Inc.			Greenville county	1594	854	950,000 ^{.00}	lot 154 S. Florida ave. sec. 2 2nd crest 3 tracts Watson Rd. also Pt.
20479 Feb 17, 1983	"				Service Corp. Julia Road Developer ^{the}	1595	138		for mtg. see Rem Ch. 1588 pg. 860 Release lot 374 Dunning Pl. Sec 15
21187 Feb 25, 1983	"				" " Gatewood Bldg's. Inc. ^{the}	1595	768	18,900 ^{.00}	Lot 7 J. Walden Pointe
21992 Mar 4, 1983	"				" " Schuipers at Cleveland ^{the}	1596	839		Subordination agree. for mtgs see Rem Ch. 1536 pg. 716 & 817 1545 pg 817. 1583 pg 59
"	"				" " " "	1596	839		

INDIRECT or MORTGAGEE Index to Real Estate Mortgages — Greenville County, S. C.

REG. U. S. PAT. OFFICE *Chas McCott* County Indexes Since 1888 An Identifying Trade Mark

 Open at Proper Tab according to First Letter or Letters of Name and refer to Buff Sub-Index sheet for page reference.

COTT FAMILY NAME INDEX No. 75 © 1949
MADE BY THE COTT INDEX COMPANY, COLUMBUS, OHIO
SOLD BY WALKER, EVANS & COGSWELL CO., CHARLESTON, S.C.

(WW)

FILE NUMBER DATE OF RECORD	MORTGAGEES FAMILY NAMES	GIVEN NAMES ABCDEFGHIJ	GIVEN NAMES JKLMNO	GIVEN NAMES PQRSTUVWXYZ	MORTGAGORS	BOOK	PAGE	Amount	BRIEF DESCRIPTION, LOCATION, ETC. (Not Warranted)
22258 Mar. 7, 1983	Southern			<i>corp.</i> Schnice	Julian Road Dev.	1597	27		For mtg. see R 64 Bk. 1588 Pg. 860 Release lot 382 Duengen R. Sec. 15
23034 Mar. 14, 1983	"			"	College Properties, Inc.	1597	873		For mtg. see R 64 Bk. 1529 Pg. 801 Release lot 7 Walden Pond
23838 Mar. 21, 1983	"			"	Julian Rd. Dev.	1598	680		In mtg. see R 64 Bk. 1588 Pg. 860 Release lot 389 Duengen R. Sec. 15
24793 Mar. 30, 1983	"			"	Julian Road Dev.	1599	768		Sec. 15. For mtg. see R 64 Bk. 1588 Pg. 860 Release lot 390 Duengen R.
24783 Mar. 30, 1983	"			"	Julian Road Dev.	1599	776		Sec. 13. For mtg. see R 64 Bk. 1588 Pg. 860 Release lot 339 Duengen R.
25172 Apr. 1, 1983	"			"	Schnice at Cleveland, Inc.	1600	469		For mtg. see R 64 Bk. 1545 Pg. 817 Release lot 20 Schnice at Cleveland
25172 Apr. 1, 1983	"			"	Schnice at Cleveland, Inc.	1600	470		For mtg. see R 64 Bk. 1545 Pg. 817 Release lot 13 Schnice at Cleveland
25172 Apr. 1, 1983	"			"	Schnice at Cleveland, Inc.	1600	471		For mtg. see R 64 Bk. 1536 Pg. 716 Release lot 13 Schnice at Cleveland
25172 Apr. 1, 1983	"			"	Schnice at Cleveland, Inc.	1600	472		For mtg. see R 64 Bk. 1536 Pg. 716 Release lot 20 Schnice at Cleveland
25324 Apr. 4, 1983	"			"	Gatewood Builders, Inc.	1600	530	365,000	31 Lata Walden Pond
25344 Apr. 4, 1983	"			"	Julian Road Dev.	1600	750		For mtg. see R 64 Bk. 1588 Pg. 860 Release lot 343 Duengen R. Sec. 15
25976 Apr. 7, 1983	"			"	Gatewood Bldg. Inc.	1601	229		For mtg. see R 64 Bk. 1600 Pg. 530 Release lot 19 Walden Pond
26143 Apr. 8, 1983	"			"	Gatewood Bldg. Inc.	1601	437		For mtg. see R 64 Bk. 1600 Pg. 530 Release lot 33 Walden Pond
27639 Apr. 22, 1983	"			"	Gatewood Bldg. Inc.	1603	410		Release unit 24 & Villa on the Green Horiz. Prop. Reg. In mtg. see R 64 Bk. 1523 Pg. 354
11 11 28574 Apr. 29, 1983	"			"	" " "	1603	410		see In mtg. see R 64 Bk. 1487 Pg. 924 mtg. assigned to Home Unity & Co.
	"			Mtg. Co.	Rejean King	1604	674		

INDIRECT or MORTGAGEE Index to Real Estate Mortgages — Greenville County, S. C.

REG. U. S. PAT OFFICE *Chas McCott* County Indexes Since 1888 An Identifying Trade Mark

Open at Proper Tab according to First Letter or Letters of Name and refer to Buff Sub-Index sheet for page reference.

COTT FAMILY NAME INDEX No. 75 © 1949
MADE BY THE COTT INDEX COMPANY, COLUMBUS, OHIO
SOLD BY WALKER, EVANS & COGSWELL CO., CHARLESTON, S.C.

FILE NUMBER DATE OF RECORD	MORTGAGEES FAMILY NAMES	GIVEN NAMES ABCDEFGHIJ	GIVEN NAMES KLMNO	GIVEN NAMES PQRSTUVWXYZ	MORTGAGORS	BOOK	PAGE	Amount	BRIEF DESCRIPTION, LOCATION, ETC. (Not Warranted)
30046 May 12, 1983 30230	Southern			Corp. Service	Jeffers Properties, Inc.	1606	337	18,500	Sec. 15 Lot 348 Deninger Place Jy mty. du REM Bk. 1600 p. 530
30387 May 13, 1983	"			"	Gatewood Bldg. Inc.	1606	638		Release lot 10 Walden Pond Jy mty. du REM Bk. 1588 p. 860
30700 May 16, 1983	"			"	Julian Road Dev.	1606	791		Release lot 391 Deninger Pl. Sec 15 Jy mty. du REM Bk. 1588 p. 860
30832 May 18, 1983	"			"	Julian Road Dev.	1607	79		Release lot 348 Deninger Pl. Sec 15 Jy mty. du REM Bk. 1588 p. 860
30837 May 19, 1983	"			"	Julian Road Dev.	1607	158		Release lot 369 Deninger Pl. Sec 15 Jy mty. du REM Bk. 1588 p. 860
30837 May 19, 1983	"			"	Julian Road Dev.	1607	159		Release lot 349 Deninger Pl. Sec 15 Jy mty. du REM Bk. 1588 p. 860
30837 May 19, 1983	"			"	Julian Road Dev.	1607	160		Release lot 360 Deninger Pl. Sec 15 Jy mty. du REM Bk. 1588 p. 860
30837 May 19, 1983	"			"	Julian Road Dev.	1607	165		Release lot 384 Den. Pl. Sec 15 Jy mty. du REM Bk. 1588 p. 860
32111 May 19, 1983	"			"	Julian Road Dev.	1607	170		Release lot 350 Den. Pl. Sec 15
32251 May 31, 1983	"			"	The Vista Co. Inc.	1608	974	17,300	Sec. 15 Lot 356 Deninger Place
32620 Jun 1, 1983	"			"	Hamlett Bldg. Inc.	1609	258	13,500	Lot 241 Cambridge Ph. II
32614 Jun 2, 1983	"	Farm Bureau Life Insurance		Co. Service Corp.	Swanbelt Properties Inc. Inc.	1609	713	975,000	3.507 Acres Ridge Rd, Jy mty. du REM Bk. 1546 p. 716
32614 Jun 2, 1983	"			Service Corp.	Schwiers at Cleveland	1609	705		Release lots 22 thru 30 Schwiers at Cleveland Jy mty. du REM Bk. 1545 p. 817
32983 Jun 2, 1983	"			Service Corp.	Schwiers at Cleveland	1609	706		Release lots 22 thru 30 Schwiers at Cleveland
32984 Jun 7, 1983	"			"	Hamlett Builders, Inc.	1610	279	13,500	Lot 228 Cambridge Ph. II
32984 Jun 7, 1983	"			"	Hamlett Builders, Inc.	1610	285	13,500	Lot 237 Cambridge Ph. II

INDIRECT or MORTGAGEE Index to Real Estate Mortgages -- Greenville County, S. C.

Open at Proper Tab according to First Letter or Letters of
Name and refer to Buff Sub-Index sheet for page reference.

KEYS PRINTING CO.

1
(XX)

FILE NUMBER DATE OF RECORD	MORTGAGEES FAMILY NAMES	GIVEN NAMES ABCDEFGH	GIVEN NAMES IJKLMNO	GIVEN NAMES PQRSTUWXYZ	MORTGAGORS	BOOK	PAGE	AMOUNT	BRIEF DESCRIPTION, LOCATION, ETC. (NOT WARRANTED)
33239 June 8, 1983	Southern			Corp; Service	Julian Road Developer	1610	628		1st mtg. au REM bk. 1588 pg. 860 Release lot 356 Deninger Place Sec 15
33527 June 10, 1983	"			Corp. Prudential	Roger D. Moon, et al	1611	10		Release lien from Judgment Roll #83-2856- 1st mtg. au REM Book 1455 pg. 571
33690 June 13, 1983	"				" " "	1611	10		
33712 June 13, 1983	"				Sunbelt Properties, Inc.	✓	✓	✓	83-2467 Fixtures - 3.51 ac. - Ridge Rd.
35362 June 27, 1983	"			Service Corp.	Julian Road Dev.	1611	262		1st mtg. au REM book 1588 pg. 860 Release lot 393 Deninger Pl. Sec. 15
35552 June 28, 1983	"			Service Corp.	Julian Road Dev.	1613	167		1st mtg. au REM bk. 1588 pg. 860 Release lot 386 Deninger Pl. Sec 15
745 July 7, 1983	"			Service Corp.	Julian Road Dev.	1613	508		1st mtg. au REM bk. 1588 pg. 860 Release lot 338 Deninger Pl. Sec. 13
745 July 7, 1983	"			Service Corp.	Julian Road Dev.	1615	102		1st mtg. au REM bk. 1588 pg. 860 Release lot 346 Deninger Pl. Sec 15
1048 July 7, 1983	"			Service Corp.	Julian Road Dev.	1615	103		1st mtg. au REM bk. 1588 pg. 680 Release lot 313 Deninger Pl. Sec. 14
1403 July 11, 1983	"			Service Corp.	Julian Road Dev.	1615	514		1st mtg. au REM bk. 1588 pg. 860 Release lot 340 Deninger Pl. Sec. 13
1430 July 13, 1983	"			Service Corp.	Gatewood Builders, Inc.	1615	830		au REM bk 1600 pg 530 Release lot 5 Walden Pond, for mtg.
2192 July 14, 1983	"			Service Corp.	Hemlock Bldg. Inc.	1615	932	13,500 ^{.00}	Lot 234 Carlebrook Plant 1st mtg. au REM bk 1536 pg 716
2191 July 20, 1983	"			" "	Schwiers at Cleveland	1616	909		Release lot 2 Schwiers at Cleveland
2700 July 20, 1983	"			" "	Schwiers at Cleveland	1616	910		1st mtg. au REM bk 1545 pg. 817 Release lot 2 Schwiers at Cleveland
2703 July 25, 1983	"			" "	Julian Rd. Dev.	1617	579		1st mtg. au REM bk. 1588 pg. 860 Release lot 358 Deninger Pl. Sec. 13
July 25, 1983	"			" "	Julian Rd. Dev.	1617	582		1st mtg. au REM bk. 1588 pg. 860 Release lot 309 Deninger Pl. Sec. 14

INDIRECT or MORTGAGEE Index to Real Estate Mortgages -- Greenville County, S. C.

Open at Proper Tab according to First Letter or Letters of Name and refer to Buff Sub-Index sheet for page reference.

KEYS PRINTING CO.

FILE NUMBER DATE OF RECORD	MORTGAGEES FAMILY NAMES	GIVEN NAMES ABCDEFGH	GIVEN NAMES IJKLMNO	GIVEN NAMES PQRSTUVWXYZ	MORTGAGORS	BOOK	PAGE	AMOUNT	BRIEF DESCRIPTION, LOCATION, ETC. (NOT WARRANTED)
5030 Aug 1, 1983	Southern			Corp. Service	Julian Road Developer	1620	239		For mtg. see LEM Bl. 1588 pg. 860 Release lot 357 Deminger Pl. Sec 15
5203 Aug 12, 1983	"			"	Schwiers at Cleveland <i>Dev. Inc.</i>	1620	973		For mtg. see LEM Bl. 1545 pg. 817 Release lot 7, Schwiers at Cleveland
5203 Aug 12, 1983	"			"	Schwiers at Cleveland <i>Dev. Inc.</i>	1620	974		For mtg. see LEM Bl. 1536 pg. 716 Release lot 7 Schwiers at Cleveland
5201 Aug 12, 1983	"			"	Schwiers at Cleveland <i>Dev. Inc.</i>	1620	975		For mtg. see LEM Bl. 1545 pg. 817 Release lot 10 Schwiers at Cleveland
5201 Aug 12, 1983	"			"	Schwiers at Cleveland <i>Dev. Inc.</i>	1620	976		For mtg. see LEM Bl. 1536 pg. 716 Release lot 10 Schwiers at Cleveland
6285 Aug. 23, 1983	"				White Horse Manor <i>a Ltd. Pts.</i>	1622	262		Amendment & Regulatory Agreement for mtg. see LEM Bl. 1226 pg. 517 & Agree. Bl. 1226 pg. 587
8156 Sept 4, 1983	"			Corp. Service	Gatewood Bldg. Inc.	1624	779		Reg. Req. for Mtg. see LEM Bl. 1523 pg. 354 Release Unit 26 & Villages on the Green Hwy
8537 Sept 13, 1983	"			Corp. Service	Julian Road Developer	1625	452		For mtg. see LEM Bl. 1588 pg. 860 Release lot 385 Deminger Pl. Sec 15
8933 Sept 15, 1982	"			Service Corp.	Julian Road Developer	1625	973		For mtg. see LEM Bl. 1588 pg. 860 Release lot 308 Deminger Pl. Sec 14
9047 Sept 16, 1982	"			Service Corp.	Julian Road Developer	1626	78		For mtg. see LEM Bl. 1588 pg. 860 Release lot 337 Deminger Pl. Sec 13
10116 Sept. 27, 1983	"			Service Corp.	Hemlock Bldg. Inc.	1627	529	13,500 ⁰⁰	Lot 136 Lancelade Ph. I
16177 Sept. 27, 1983	"			"	Julian Road Developer	1627	571		For mtg. see LEM Bl. 1588 pg. 860 Release lot 342 Deminger Pl. Sec 13
10792 Sept. 30, 1983	"			"	Julian Road Dev.	1628	643		Sec 14 For mtg. see LEM Bl. 1588 pg. 860 Release lot 311 & lot 310 Deminger Pl.
12412 Oct. 14, 1983	"			"	Gatewood Builders Inc.	1630	869		Release Unit 25-15 Villages on the Green.
	"			"	"	1630	869		Reg. Prop. Req. - for mtg. see LEM Bl. 1523 pg. 354

DIRECT or MORTGAGOR Index to Real Estate Mortgages — Greenville County, S. C.

Open at Proper Tab according to First Letter or Letters of Name and refer to Buff Sub-Index sheet for page reference.

(YY)

FILE NUMBER	MORTGAGORS	GIVEN NAMES	GIVEN NAMES	GIVEN NAMES	MORTGAGEES	BOOK	PAGE	Amount	BRIEF DESCRIPTION, LOCATION, ETC. (Not Warranted)
DATE OF RECORD	FAMILY NAMES	ABCDEFGHIJ	IJKLMNOP	QRSTUVWXYZ					
12754 Oct 19, 1983	Southern			Service Corp.	Julian Road Developers	1631	340		In mtg. du Rem Bk. 1588 pg. 860 Release lot 387 Deming Pl. Sec. 15
12895 Oct 19, 1983	"			"	Gatewood Builders, Inc.	1631	487	16,500 ⁰⁰	Lot 34 Walden Way Walden Pond Sec. 14. In mtg. see REM Bk 1588 pg 860 Release Lot 310 Deming Place
13055 Oct 20, 1983	"			"	Julian Rd. Developers	1631	688		In mtg. see REM Bk 1600 pg 530 Release Lot 34 Walden Pond. In Deming Point Sec. 1
13630 Oct 26, 1983	"			"	Gatewood Builders, Inc.	1632	663		In mtg. see REM Bk 1600 pg 530 Release Lot 34 Walden Pond. In Deming Point Sec. 1
14965 Nov. 7, 1983	"			"	Deming Point Co.	1634	295	155,000	13.6 Acre Deming Rd. also lots
16337 Nov. 18, 1983	"			"	Gatewood Bldrs Inc.	1636	128	18,500 ⁰⁰	Lot 9 Walden Way Walden Pond In mtg. du Rem Bk. 1600 pg 530 Release lot 9 Walden Pond
16397 Nov. 21, 1983	"			"	Gatewood Bldrs. Inc.	1636	268		
17919 Dec. 5, 1983	"			"	Hambitt Bldrs. Inc.	1638	492	13,500 ⁰⁰	Lot 236 Laney Lake Ph. II
18152 Dec. 6, 1983	"			"	Julian Road Developers	1638	752		In mtg. du Rem Bk. 1588 pg. 860 Release lot 345 Deming Pl. Sec. 13
18153 Dec 6, 1983	"			"	Julian Road Developers	1638	753		In mtg. see REM Bk. 1588 pg. 860 Release lot 355 Deming Pl. Sec. 15
18212 Dec. 7, 1983	"			"	The Vista Co. Inc.	1638	861	17,300 ⁰⁰	Lot 305 Deming Pl. Sec. 14
18513 Dec. 9, 1983	"			"	Julian Rd. Developers	1639	313		Sec. 14 In mtg. see REM Bk 1588 pg 860 Release Lot 305 Deming Place
19558 Dec. 20, 1983	"			"	The Vista Co. Inc.	1640	634	17,300 ⁰⁰	Lot 315 Deming Place Sec. 14
19582 Dec. 20, 1983	"			"	Julian Rd. Developers	1640	779		In mtg. see REM Bk 1588 pg 860 Release Lot 315 Deming Place Sec. 14
20105 Dec. 27, 1983	"			"	Joseph Preputer, Inc.	1641	600	44,500 ⁰⁰	Lot 2 Chanticleer Town
20228 Dec. 28, 1983	"	Now First Finance Co.	Discount Co. Inc.		Clarence Watson et al	1641	767	15,363 ⁸⁸	2 Tract

DIRECT or MORTGAGOR Index to Real Estate Mortgages — Greenville County, S. C.

Open at Proper Tab according to First Letter or Letters of Name and refer to Buff Sub-Index sheet for page reference.

FILE NUMBER DATE OF RECORD	MORTGAGORS FAMILY NAMES	GIVEN NAMES ABCDEFH	GIVEN NAMES IJKLMNO	GIVEN NAMES PQRSTUVWXYZ	MORTGAGEES	BOOK	PAGE	Amount	BRIEF DESCRIPTION, LOCATION, ETC. (Not Warranted)
20787 Jan 3, 1984	Southern			Service Corp	Waterwood Builders, Inc.	1642	309		Release Unit 23 Bldg G (villas) on the Green Hill Prop. For mtg. see REM Bk 1523 Pg 354 For mtg. see REM Bk 1588 Pg 860
" " 1984	"			" "	" " "	1642	309		
20793 Jan 3, 1983	"			" "	Julian Rd. Developer	1642	500		Release Lot 341 Devergen Pl. Sec 13
21716 Jan 11, 1984	"			" "	Rosamond Enterprises, Inc.	1643	539		Release of Lien from Judgment Roll # 83-6486. For mtg. see REM Bk 1568 Pg 361
" " 1984	"			" "	" " "	1643	539		
21716 Jan 11, 1984	"			" "	Rosamond Enterprises, Inc.	1643	540		Release of Lien from Judgment Roll # 83-6487. For mtg. see REM Bk 1562 Pg 104
" " 1984	"			" "	" " "	1643	540		For mtg. see REM Bk 1588 Pg 860
21809 Jan 12, 1984	"			- -	Julian Rd. Dev.	1643	654		Release Lot 359 Devergen Pl. Sec 15
22460 Jan 19, 1984	"			" "	The Vista Co., Inc.	1644	481	17,300.00	Lot 366 Devergen Pl. Sec 15
23609 Jan 31, 1984	"			" "	Julian Road Developer	1646	199		For mtg. see REM Bk 1588 Pg 860
23715 Feb 1, 1984	"			" "	John Thomas Rucker	1646	427		Release Lot 366 Devergen Pl. Sec 15
" " 1984	"			" "	" " "	1646	427		Mtg. assigned to The Home & Nettleton Co. For mtg. see REM Bk 1431 Pg 670
23953 Feb 2, 1984	"			Service Corp.	a S.C. Pts. Devergen Pointe Co.	1646	606		For mtg. see REM Bk 1634 Pg 295
23953 Feb 2, 1984	"			Service Corp.	a S.C. Pts. Devergen Pointe Co.	1646	607		Release Lot 60 Devergen Pointe Sec. I
24015 Feb 3, 1984	"	Ball Liding Spec.			Charles B. Smith, et al	1646	769		For mtg. see REM Bk 1634 Pg 295
" " 1984	"				" " "	1646	769		Release Lot 66 Devergen Pointe Sec. I
" " 1984	"				" " "				Mtg. assigned to Homebank Finance Service Inc. - for mtg. & assign. see REM Bk 1443 Pg. 116


INDIRECT or MORTGAGEE Index to Real Estate Mortgages — Greenville County, S. C.

Open at Proper Tab according to First Letter or Letters of Name and refer to Buff Sub-Index sheet for page reference.

(22)

FILE NUMBER DATE OF RECORD	MORTGAGEES FAMILY NAMES	GIVEN NAMES ABCDEFGHIJ	GIVEN NAMES KLMNO	GIVEN NAMES PQRSTUVWXYZ	MORTGAGORS	BOOK	PAGE	Amount	BRIEF DESCRIPTION, LOCATION, ETC. (Not Warranted)
24207 Feb. 6, 1984	Southern				Service Corp Gatewood Builders, Inc.	1646	928		3 rd mtg. au REM BK 1600 Pg 530 Release lat 31 Walden Pond.
24381 Feb. 7, 1984	"				" " Julian Road Dev	1647	120		14. 3 rd mtg. au REM BK 1588 Pg 860 Release lat 307 Devenger Place La
24408 Feb. 8, 1984	"				Pump & Tank Co. Three Thousand Augusta Inc.	✓	✓	✓	84-607 Textures - Vol. 1204 - 275
24514 Feb 8, 1984	"				Service Corp. Devenger Pointe Co. a.s.c. Pts.	1647	288		3 rd mtg. au REM BK 1634 Pg 295 Release lat 73 Devenger Pointe Dev
25299 Feb. 16, 1984	"				Service Corp. Devenger Pointe Co. a.s.c. Pts.	1648	340		Sec. I. 3 rd mtg. au REM BK 1634 Pg 295 Release lat 27 Devenger Pointe
25650 Feb. 21, 1984	"				Service Corp. Gatewood Bldg, Inc.	1648	811		mtg. au REM BK 1600 Pg 530 Release lat 27 Walden Pond. 3 rd
26435 Feb. 28, 1984	"				Service Corp. Devenger Pointe Co.	1649	787		3 rd mtg. au REM BK 1634 Pg 295 Release lat 61 Devenger Pointe Dev
27469 Mar 7, 1984	"	Financial Services Inc.			Clara Eugene Davis	1651	126		Release line from Judgment Roll # 84-303 4 th mtg. Seal REM BK. 1516 Pg 587
"	"	"			" "	1651	126		
28091 Mar. 13, 1984	"				Service Corp. Devenger Pointe Co. Deacon	1651	962		3 rd mtg. au REM BK 1634 Pg 295 Release lat 73 Devenger Pointe
28291 Mar. 15, 1984	"				Mutual Church Insurance Eastern Baptist Church	1652	215	25,000 ⁰⁰	4 Tracts Ashlam 2 nd .
29059 Mar. 21, 1984	"	Farm Bureau Life Ins. Co.			Sunbelt Properties Inc.	1652	981		mtg. assigned to Southern Farm Bureau Annuity Ins. Co. 3 rd mtg. au REM BK 1609 Pg 713
29240 Mar 22, 1984	"				Service Corp Devenger Pointe Co. a.s.c. Pts.	1653	182		3 rd mtg. au REM BK 1634 Pg 295 Release lat 59 Devenger Pointe Dev
29216 Mar. 22, 1984	"				Service Corp. Devenger Pointe Co. a.s.c. Pts.	1653	290		3 rd mtg. au REM BK 1634 Pg 295 Release lat 27 Devenger Pointe Dev
29245 Mar. 22, 1984	"				Service Corp. Devenger Pointe Co. a.s.c. Pts.	1653	296		3 rd mtg. au REM BK 1634 Pg 295 Release lat 29 Devenger Pointe Dev

INDIRECT or MORTGAGEE Index to Real Estate Mortgages — Greenville County, S. C.


 Open at Proper Tab according to First Letter or Letters of Name and refer to Buff Sub-Index sheet for page reference.

FILE NUMBER DATE OF RECORD	MORTGAGEES FAMILY NAMES	GIVEN NAMES ABCDEFGHIJ	GIVEN NAMES JKLMNO	GIVEN NAMES PQRSTUWXYZ	MORTGAGORS	BOOK	PAGE	Amount	BRIEF DESCRIPTION, LOCATION, ETC. (Not Warranted)
31084 Apr 5, 1984	Southern			Service Corp	Julian Rd. Developers	1655	942		Sec. 14 2 nd mtg. on R.E.M. Bl. 1588 Pg. 860 Release Lot 312 Newengon Place
32404 Apr 17, 1984	"			"	The Vista Co., Inc.	1657	672	17,300	Lot 354 Denmark Sec 15
32455 Apr 18, 1984	"	Equity Mortgage, Inc.			John L. Duncan, et al	1657	789	130,000	Lot 52 Chanticleer Sec I
32520 Apr 18, 1984	"	"		Service Corp	Spitzer - Hall Inc.	1657	931	14,500	Lot 3 Walden Pond
32740 Apr 19, 1984	"	"		Service Corp	Latwood Sls. Inc.	1658	182		2 nd mtg. Sec 16 Mtg. 1600 Pg 570 Release Lot 3 Walden Pond
32776 Apr 20, 1984	"	Equity Mortgage, Inc.			Joseph P. Watson, et al	1658	328	74,000	Sec. I Lot 16 Brookfield West
32992 Apr 23, 1984	"	"		Service Corp	Julian Road Developers	1658	573		2 nd mtg. Sec 16 Mtg. 1588 Pg. 860 Release Lot 354 Denmark Sec 15
33212 Apr 24, 1984	"	Equity Mortgage, Inc.			Christine W. Innesdell et al	1658	966	58,900	Lot 8 Hunter Pointe
33296 Apr 25, 1984	"	Equity Mtg. Inc.			James W. O'Neal	1659	4	88,100	Sec I Lot 9, Riebert Ave, Warfield
33364 Apr 25, 1984	"	"		Service Corp	Julian Rd. Dev.	1659	160		14 th mtg. on R.E.M. Bl. 1588 Pg 860 Release Lot 314 Newengon Place Sec.
33691 Apr 27, 1984	"	Equity Mtg. Inc.			John F. Duncan et al	Re-Record 1659	594	130,000	2 nd mtg. 1819 on Elm Ch. 1657 Pg. 789 Lot 92 Chanticleer Sec I
34041 May 1, 1984	"	"	"	"	Randy B. Childers	1660	211	64,710	Lot 109 Gray Fox Run Sec I
34218 May 1, 1984	"	"	"	"	James C. Cullerson et al	1660	396	46,000	Lot 229 Oak Nests East
34218 May 1, 1984	"	"	"	"	Sammy D. Judd et al	1660	400	52,225	Lot 47 Wellington Greens Sec II
34218 May 1, 1984	"	"	"	"	Robert H. Anderson et al	1660	404	60,000	Lot 28 Sugar Creek Map 7
34377 May 2, 1984	"	"	"	"	Michael A. Zahel et al	1660	578	75,000	Lot 51 Brookfield West Sec II

INDIRECT or MORTGAGEE Index to Real Estate Mortgages — Greenville County, S. C.

☞ Open at Proper Tab according to First Letter or Letters of Name and refer to Buff Sub-Index sheet for page reference.

(AAA)

FILE NUMBER DATE OF RECORD	MORTGAGEES FAMILY NAMES	GIVEN NAMES ABCDEFGH	GIVEN NAMES IJKLMNO	GIVEN NAMES PQRSTUVWXYZ	MORTGAGORS	BOOK	PAGE	Amount	BRIEF DESCRIPTION, LOCATION, ETC. (Not Warranted)
34511 May 3, 1984	Southern	Equity Mtg. Inc.			Joseph P. Watson et al	De Record 1660	888	74,000	Orig. See Rem Bk 1658 pg 328 Lot 16 Westfield West Sec. T, Jno
34510 May 3, 1984	"	" " "			Christine D. Donaldell	De Record 1660	894	58,900	Rem Bk 1658 pg 906 Lot 8 Denton Pointe, In orig See
34944 May 8, 1984	"				Service Corp. Hammlett Builders, Inc.	1661	436	13,500	Lot 233 Canebake, Ph. II
35412 May 10, 1984	"				Service Corp. Devergen Pointe Co. a.s.c. Pto.	1661	929		In Mtg See Rem Bk 1634 pg 295 Release lot 69, Devergen Pointe
35547 May 11, 1984	"				Service Corp. Devergen Pointe Co. a.s.c. Pto.	1662	254		In Mtg. See Rem Bk 1634 pg 295 Release lot 67 Devergen Pointe Sec T
35920 May 15, 1984	"				Service Corp. Julian Road Dev.	1662	841		See 13th Mtg au Rem Bk 1588 pg 860 Release lot 332 & pt. lot 333 Devergen Pl.
35914 May 15, 1984	"				Mtg. Co. John Thomas Rucker	1662	695		In Mtg au Rem Bk 1431 pg 670 Mtg. assign. Sec 7 Housing & Urban Dev.
36119 May 16, 1984	"				Service Corp. The Vista Co, Inc.	1663	05	17,300	Lot 320 Devergen Pl. Sec 14
36681 May 22, 1984	"				Service Corp. Julian Road Developm.	1663	899		In Mtg. See Rem Bk 1588 pg 860 Release lot 328 Devergen Pl. Sec 13
36678 May 22, 1984	"				Service Corp. Julian Road Developm.	1663	984		In Mtg. See Rem Bk 1588 pg 860 Release lot 320 Devergen Pl. Sec 14
36907 May 23, 1984	"				Service Corp. Julian Road Developm.	1664	55		In Mtg. See Rem Bk 1588 pg 860 Release lot 325 Devergen Pl. Sec 13
37568 May 30, 1984	"	Equity Mtg. Inc.			Charles R. McCreight, Jr.	1665	87	44,000	Lot 156 Maple Park Sec 14. In Mtg. See Rem Bk 1588 pg 860
38018 June 1, 1984	"				Service Corp. Julian Rd. Developm.	1665	999		Release lot 304 Devergen Place
38509 June 5, 1984	"	Equity Mtg. Inc.			John L. Duncan et al	1666	555		Mtg. assigned First Boston Capital Group Inc. In Mtg. See Rem Bk 1657 Pg 789 De Record Bk 1659 Pg 594
"	"	"			" " " "	1666	555		In Mtg. See Rem Bk 1634 pg 295 Release Lot 26 Devergen Pointe Sec. T
38656 June 6, 1984	"				Service Corp. Devergen Pointe Co. a.s.c. Pto.	1666	634		

INDIRECT or MORTGAGEE Index to Real Estate Mortgages — Greenville County, S. C.

()
 Open at Proper Tab according to First Letter or Letters of Name and refer to Buff Sub-Index sheet for page reference.

FILE NUMBER DATE OF RECORD	MORTGAGEES FAMILY NAMES	GIVEN NAMES ABCDEFGHIJ	GIVEN NAMES JKLMNOPQ	GIVEN NAMES RSTUVWXYZ	MORTGAGORS	BOOK	PAGE	Amount	BRIEF DESCRIPTION, LOCATION, ETC. (Not Warranted)
38887 June 8, 1984	Southern				Service Corp. The Vista Co. Inc.	1666	939	17,300 ^{.00}	Lot 336 Devergen Pl. Sec 13
39747 June 18, 1984	"				" " Hamlett Bldg. Inc.	1668	40	13,500 ^{.00}	Lot 184 Cantrich Pt. II
39747 June 18, 1984	"				" " Hamlett Bldg. Inc.	1668	50	13,500 ^{.00}	Lot 212 Cantrich Pt. II
39886 June 18, 1984	"				" " a S.C. Pts. Devergen Pointe Co.	1668	238		Joint mtg. on REM Bl 1634 Pg. 295 Release Lot 62 Devergen Pointe Sec. I
46031 June 18, 1984	"				" " Julian Rd. Developers	1668	52		Joint mtg. on REM Bl 1588 Pg. 860 Release Lot 336 Devergen Place Sec. I
40183 June 20, 1984	"				" " Julian Rd. Developers	1668	586		Joint mtg. on REM Bl. 1588 Pg. 860 Release Lot 323 Devergen Pl. Sec 13
40183 June 20, 1984	"				" " Julian Rd. Developers	1668	587		Joint mtg. on REM Bl. 1588 Pg. 860 Release Lot 324 Devergen Pl. Sec. I
40183 June 20, 1984	"				" " Devergen Pointe Co.	1668	588		Joint mtg. on REM Bl. 1634 Pg. 295 Release Lot 64 Devergen Pointe Sec. I
40489 June 22, 1984	"			Life Insurance Co.	Donald D. Laurin	1668	922		84-257 Joint mtg. on REM Bl 1323 Pg. 141 Release Lien from Judgment Roll #
40750 June 26, 1984	"			Service Corp.	Chandrakant N. Kuttie, et al	1669	297	17,900 ^{.00}	Lot 16 Walden Pond
40874 June 26, 1984	"	Equity Mtg. Inc.			Joseph B. Turner, Jr. et al	1669	428	70,000 ^{.00}	Lot N. Main St. St. Ann Is.
40994 June 27, 1984	"				Service Corp. Devergen Pointe Co.	1669	579		Joint mtg. on REM Bl 1634 Pg. 295 Release Lot 58 Devergen Pointe Sec. I
41068 June 28, 1984	"				Warsted Mills Inc. Greenville Finishing Co.	1669	654	500,000 ^{.00}	41.03 Acs.
41240 June 29, 1984	"				Service Corp. The Vista Co. Inc.	1670	15	17,300 ^{.00}	Sec 13 Lot 335 Devergen Place
124 July 2, 1984	"				" " Hamlett Bldg. Inc.	1670	277	13,500 ^{.00}	Lot 211 Cantrich Pt. II
162 July 2, 1984	"				" " Julian Rd. Developers	1670	693		Joint mtg. on REM Bl 1588 Pg. 860 Release Lot 335 Devergen Pl. Sec. 13

INDIRECT or MORTGAGEE Index to Real Estate Mortgages — Greenville County, S. C.


☞ Open at Proper Tab according to First Letter or Letters of Name and refer to Buff Sub-Index sheet for page reference.

(BBB)

FILE NUMBER DATE OF RECORD	MORTGAGEES FAMILY NAMES	GIVEN NAMES ABCDEFGH	GIVEN NAMES IJKLMNO	GIVEN NAMES PQRSTUVWXYZ	MORTGAGORS	BOOK	PAGE	Amount	BRIEF DESCRIPTION, LOCATION, ETC. (Not Warranted)
544 July 5, 1984	Southern				Service Corp Gatewood Bldg. Inc. a S.C. Pts.	1671	114		3rd mtg. on REM BK 1600 Pg 530 Release Lat 16 Wadden Pond.
479 July 5, 1984	"				" " Devenge Pointe Co.	1671	119		Sec 5 3rd mtg. on REM BK 1634 Pg 295 Release Lat 83 Devenge Pointe
1005 July 10, 1984	"				" " Julian Rd. Dev.	1671	995		15 3rd mtg. on REM BK 1588 Pg 869 Release Lat 352 Devenge Place Dev.
2156 July 20, 1984	"				" " Julian Rd. Dev. a S.C. Pts.	1673	578		15. 3rd mtg. on REM BK 1588 Pg 860 Release Lat 361 Devenge Place Dev.
2363 July 23, 1984	"				" " Devenge Pointe Co.	1673	623		3rd mtg. on REM BK 1634 Pg 295 Release Lat 22 Devenge Pointe Sec I
2530 July 24, 1984	"				" " The Vista Co., Inc.	1673	954	17,300	Lat 353 Devenge Pl. Sec. 15
2875 July 26, 1984	"				" " Julian Road Developer.	1674	560		3rd mtg. on REM BK 1588 Pg 860 Release Lat 353 Devenge Pl. Sec. 15
3023 July 27, 1984	"	Equity mtg. Inc.			Joseph F. Borer et al	1674	658	62,000	Lat 84 Holly Tree Plantation
2970 July 27, 1984	"				Service Corp. Julian Road Dev.	1674	584		3rd mtg. on REM BK 1588 Pg 860 Release Lat 326 Devenge Pl. Sec. 13
3562 Aug 1, 1984	"	Equity mtg. Inc.			Ronald Wayne Jones et al	1675	476	94,500	Edward Rd. Portney with Sec 2 Lat 41 Co. Devenge Sec. 2
3584 Aug 1, 1984	"	Equity mtg. Inc.			Ronald Wayne Jones et al	1675	480		Devenge Inc. for mtg. on REM BK 1675 Pg 476 mtg. assigned First State Capital
3865 Aug 3, 1984	"	Equity mtg. Inc.			James W O'Neal et al	1676	157		Inc. for mtg. on REM BK 1659 Pg 4 mtg. assigned First State Capital Dev.
3865 Aug 3, 1984	"	Equity mtg. Inc.			Joseph B. Turner, Jr. et al	1676	158		Inc. for mtg. on REM BK 1665 Pg 22 mtg. assigned First State Capital Dev.
4173 Aug 7, 1984	"				Service Corp Devenge Pointe Co. & S.C. Pts.	1676	359		1634 Pg 295 + 1675 Pg 832 Subordination of mtg. on mtg. on REM BK
4349 Aug 8, 1984	"	Equity mtg. Inc.			Joseph D. Borer et al	1676	677	62,000	RE - Rem BK 1674 Pg 658 Lat 84 Holly Tree plantation

(Over)

INDIRECT or MORTGAGEE Index to Real Estate Mortgages — Greenville County, S. C.


 Open at Proper Tab according to First Letter or Letters of Name and refer to Buff Sub-Index sheet for page reference.

FILE NUMBER DATE OF RECORD	MORTGAGEES FAMILY NAMES	GIVEN NAMES ABCDEFGHIJ	GIVEN NAMES JKLMNOPQ	GIVEN NAMES RSTUVWXYZ	MORTGAGORS	BOOK	PAGE	Amount	BRIEF DESCRIPTION, LOCATION, ETC. (Not Warranted)
4864 Aug 14, 1984	Southern				<i>a.s.c. Pts.</i> Service Corp. Devergne Pointe Co.	1677	333		For mtg. see Rem Bl. 1634 pg. 295 Release lot 68 Devergne Pointe Sec 12
5220 Aug 17, 1984	"				<i>Std</i> Mortgage Co. Staunton Hys. Ltd. Pts.	1677	846		Regulatory Agreement - for mtg. see Rem Blk 1282 pg. 709 & re-record 1306 pg. 199
5220 Aug 17, 1984	"				<i>Std</i> Mortgage Co. Lakeshore Service Corp.	1677	846		see Rem Bl. 1169 pg. 583 Regulatory Agreement - for mtg.
5220 Aug 17, 1984	"				<i>Std</i> Mortgage Co. Lakeshore Service Corp.	1677	864		see Rem Bl. 1163 pg. 135 Regulatory Agreement - for mtg.
5414 Aug 20, 1984	"				Service Corp. Gatewood Builders Inc.	1677	766		Mtg. see Rem Blk 1600 pg. 530 Release Lot 12 Walden Pond 2nd
5329 Aug 17, 1984	"	Equity Mtg. Inc.			Eugene L. Smith, et al	1677	987	15,000	on Heflborough Sec 12 Lot 1 Shadecrest Dr.
5366 Aug 20, 1984	"				Service Corp. Julian Road Dev.	1678	69		For mtg. see Rem Bl. 1588 pg. 860 Release lot 333 Devergne Pt. Sec 13
5365 Aug 20, 1984	"				Service Corp. Julian Rd. Dev.	1678	72		For mtg. see Rem Bl. 1588 pg. 860 Release lot 347 Devergne Pt. Sec 13
5361 Aug 20, 1984	"	Equity Mtg. Inc.			Christine D. Truesdell	1678	212		mtg. assign. First Boston Capital Group, Inc. - for mtg. see Rem Bl.
5361 Aug 20, 1984	"	Equity Mtg. Inc.			Christine D. Truesdell	1678	212		1658 pg. 906 & re-record 1660 pg. 294
5361 Aug 20, 1984	"	Equity Mtg. Inc.			Christine D. Truesdell	1678	213		mtg. assign. Citizens Fed. S. & L. Assoc. - for mtg. see Rem Bl. 1658
"	"	"			"	1678	213		pg. 906 & re-record 1660 pg. 294
6085 Aug 24, 1984	"				Mill Creek Products Co. Inc. Betty L. Griffith	1678	919	20,000	Ents. Sec. III Lot 6 Hudson Rd. 1st 7000
6469 Aug 29, 1984	"	Equity Mtg. Inc.			William R. Hall, et al	1679	393	60,000	Phase Lot 73 Ridgeway Dr. Stratton
6869 Aug 31, 1984	"	"	"	"	Dennis L. White, et al	1679	963	45,000	Phase 11-B Lot 5, White Oak Hills,

INDIRECT or MORTGAGEE Index to Real Estate Mortgages — Greenville County, S. C.

Open at Proper Tab according to First Letter or Letters of Name and refer to Buff Sub-Index sheet for page reference.

(ccc)

FILE NUMBER	DATE OF RECORD	MORTGAGEES FAMILY NAMES	GIVEN NAMES ABCDEFGH	GIVEN NAMES IJKLMNO	GIVEN NAMES PQRSTUVWXYZ	MORTGAGORS	BOOK	PAGE	Amount	BRIEF DESCRIPTION, LOCATION, ETC. (Not Warranted)
	6871 Aug 31, 1984	Southern	Equity Mortgage, Inc.			James M. Wallace ^{etal}	1679	967	.00 89,775	Dr. Holly Trug" Pt 2 Sec. 2 Lot 24 + pt lot 25 Pecan Hill
	7061 Aug 31, 1984	"	"	"	"	Roger D. Wyrth, ^{etal} a S.C. Pts.	1680	64	.00 66,900	Westcliffe Sec. 3 Lot 162 - A Westcliffe Way
	6902 Aug 31, 1984	"				Service Corp Neweng Pointe Co.	1680	169		In mtg. see REM BK 1634 Pg 295 Release Lot 9 Neweng Pointe Sec. 5
	6906 Aug 31, 1984	"				" "	1680	173		14, for mtg. see REM BK 1584 Pg 860 Release Lot 316 Neweng Pt. Sec.
	7058 Aug 31, 1984	"				" "	1680	179		Sec. 2. In mtg. see REM BK 1634 Pg. 295 Release Lot 55 Neweng Pointe
	7229 Sept 4, 1984	"				" "	1680	354		In mtg see Rem BK 1634 Pg 295 Release Lot 13 Neweng Pointe Sec 1
	7532 Sept. 6, 1984	"				Service Corp. S + S Investments,				84-4540 Furniture - Smith - Riley Rd.
	7360 Sept 5, 1984	"	Equity Mortgage, Inc.			James C. Culberson, ^{etal}	1680	489		Group dnc., for mtg see Rem BK 1660 pg 398. mtg assign to First Boston Capital
	7360 Sept 5, 1984	"	"	"	"	Charles R. McCreight ^{pt.}	1680	490		Group dnc., for mtg see Rem BK 1665 pg 87. mtg assign to First Boston Capital
	7360 Sept 5, 1984	"	"	"	"	Armonny D. Todd, ^{etal}	1680	491		Group dnc., for mtg see Rem BK 1660 pg 400. mtg assign to First Boston Capital
	7555 Sept. 6, 1984	"				Service Corp S + S Investments,	1680	680	.00 400,000	Lot, Smith - Riley Rd In mtg. see REM BK 1634 Pg 295
	7795 Sept. 10, 1984	"				Service Corp Neweng Pointe Co.	1681	16		Release Lot 24 Neweng Pointe Sec. 5
	7941 Sept 11, 1984	"	Equity mtg. Inc.			attn: foot for Barbara M Borer Joseph S. Borer, ^{indirect} ^{etal}	1681	209		mtg assign First Boston Capital
	"	"	"	"	"	" " " " " "	1681	209		Group Inc. In mtg. see REM BK 1674 Pg 658, Record BK 1676 Pg 677
	8059 Sept. 12, 1984	"				Service Corp Neweng Pointe Co. ^{Pts.}	1681	223		In mtg. see REM BK 1634 Pg. 295 Release Lot 82 Neweng Pointe Sec 1
	8389 Sept. 14, 1984	"	Equity mtg. Inc.			Harry Heilemann ^{etal}	1681	693	.00 20,000	Powderhorn Sec. II Lot 69 Chicamauga Ln.

INDIRECT or MORTGAGEE Index to Real Estate Mortgages — Greenville County, S. C.

Open at Proper Tab according to First Letter or Letters of Name and refer to Buff Sub-Index sheet for page reference.

FILE NUMBER DATE OF RECORD	MORTGAGEES FAMILY NAMES	GIVEN NAMES ABCDEFGHIJ	GIVEN NAMES KLMN	GIVEN NAMES OPQRSTUWXYZ	MORTGAGORS	BOOK	PAGE	Amount	BRIEF DESCRIPTION, LOCATION, ETC. (Not Warranted)
9030 Sept 2, 1984	Southern				2 S.C. Pfs. Services Corp. - Dunwoody Pointe Co.	1682	790		In mtg. see REM BK 1684 Pg 295 Release Lot 23 Dunwoody Pointe No. 1
9216 Sept. 24, 1984	"	Equity Mtg. Inc.			Jr. et al James Edward Pearson and Betty Jean Pearson Smith	1682	928	70,000	Ph II Sec II Lot 120 Holly Lee Plantation
11293 Oct 15, 1984	"	Equity Mtg. Inc.			et al Eugene L. Smith	1685	622		See mtg. see REM BK 1671 Pg 987 Mtg assigned to First Boston Capital Group
12005 Oct 19, 1984	"			Service Corp.	a S.C. Ben Pfs. S & L Investments	1686	268		see mtg. see REM BK 1680 Pg 680 Release strip on Jansaks Dr.
13260 Nov 1, 1984	"	Equity Mtg. Inc.			Douglas E. Phillip, et al	1687	826	67,500	Northgate Hts. Lot 26 Black G.
13348 Nov 1, 1984	"	Equity Mtg. Inc.			Douglas E. Phillip, et al	1687	830		Group No. In mtg. called at 1687 Pg 826 Mtg assigned First Boston Capital
13354 Nov 1, 1984	"			Service Corp.	Gatewood Bldg. Inc.	1688	94		1523 Pg 554 & 1687 Pg 882 Subordination of mtg. see REM BK
13716 Nov 5, 1984	"	Equity Mtg. Inc.			Roderick M. Thomas, et al	1688	486	40,000	Northwood Sec 2. Lot 27 Bendingwood Cir
13725 Nov 5, 1984	"	Aggregates Inc.			Terra Development Corp.	1688	506	16,000	Units 7 & 8 Eastern Townhouses Inc. In mtg. see REM BK 1679 Pg 963
13812 Nov 6, 1984	"	Equity Mtg. Inc.			Dennis L. White, et al	1688	575		Mtg assigned First Boston Capital Group Inc. In mtg. see REM BK 1679 Pg 393
13812 Nov 6, 1984	"	"	"	"	William R. Hall, et al	1688	576		Mtg assigned First Boston Capital Group Inc. In mtg. see REM BK 1680 Pg 64
13812 Nov 6, 1984	"	"	"	"	Roger D. Wyatt, et al	1688	577		Mtg assigned First Boston Capital Group Inc. In mtg. see REM BK 1681 Pg 693
13812 Nov 6, 1984	"	"	"	"	Nancy Heilemann et al	1688	578		Mtg assigned First Boston Capital Group
13862 Nov 6, 1984	"	"	"	"	James H. Bane, et al	1688	611	114,000	Deerfield Lot 12 Deerfield Dr. Sec. 2
13847 Nov 6, 1984	"	"	"	"	James H. Bane, et al	1688	615		Inc. In mtg. see REM BK 1688 Pg 611 Mtg assigned First Boston Capital Group
14240 Nov 9, 1984	"	"	"	"	James H. Bane et al	Re-Record 1689	30	114,000	Sec 2 for mtg. see REM BK 1688 Pg 61 Lot Deerfield Dr. Deerfield

INDIRECT or MORTGAGEE Index to Real Estate Mortgages — Greenville County, S. C.

Open at Proper Tab according to First Letter or Letters of Name and refer to Buff Sub-Index sheet for page reference.

(DD)

FILE NUMBER DATE OF RECORD	MORTGAGEES FAMILY NAMES	GIVEN NAMES ABCDEFGH	GIVEN NAMES IJKLMNO	GIVEN NAMES PQRSTUVWXYZ	MORTGAGORS	BOOK	PAGE	Amount	BRIEF DESCRIPTION, LOCATION, ETC. (Not Warranted)
14227 Nov 9, 1984	Southern	Equity Mtg Inc			James H. Bane, etal	Re-Record 1689	34		Mtg assigned First Boston Capital Group, Inc. In mtg see RE 1689 Pg 41, Re-record 1689 Pg 30
" 14584 Nov 14, 1984	"	"	Insurance Co.		by its Deacons Eastview Baptist Church	1689	34	.10	
15389 Nov 20, 1984	"	"	Mutual Church		Eastview Baptist Church	1689	701	89,339	4 parcels Oakham Tp. Pond in mtg see RE 1689 Pg 530 Release lot 14 Walden Way Walden
16045 Nov 27, 1984	"	Equity Mtg. Inc.		Service Corp	Datewood Blvd Inc.	1690	623	.00	Creekway, Pebble Creek Rd. IV Lot 43 Cav. Pebble Stone Ant Pebble
16053 Nov 27, 1984	"	"		Service Corp	Devenge Pointe Co.	1691	478	73,600	In mtg. see RE 1634 Pg 295 Release lot 65 Devenge Pointe Sec I
16412 Nov 27, 1984	"	Equity Mtg. Inc.			James R. Russell, etal	1691	477	.00	Devenge Pt. In mtg. see RE 1671 Pg 271 Mtg assigned First Boston Capital
16871 Nov 30, 1984	"	"	"		Patricia S. Bagwell	1692	29	38,000	Sec 3 Lot 89 Sheffield Forest
16871 Dec 1, 1984	"	"	"	Service Corp	Julian Rd. Developer	1692	629		13 In mtg see RE 1588 Pg 860 Release lot 317 Devenge Pt. Sec II
16871 Dec 4, 1984	"	"	"	"	Julian Rd. Developer	1692	630		15 In mtg see RE 1588 Pg 860 Release, lot 351, Devenge Pt. Sec II
17365 Dec 4, 1984	"	"	"	"	Julian Rd. Developer	1692	634		13 In mtg see RE 1588 Pg 860 Release lot 334, Devenge Pt. Sec II
17402 Dec 10, 1984	"	Equity Mtg Inc			David M. Rogers, etal	1693	368	55,000	Jonestown Est. Sec II Lot 19 Williamsburg Rd. Devenge Pt. In mtg. see RE 1693 Pg 368
17403 Dec 10, 1984	"	"	"		David M. Rogers, etal	1693	372		Mtg assigned First Boston Capital
17403 Dec 10, 1984	"	"	"		Joseph B. Turner, Jr.	1693	463		In mtg. see RE 1669 Pg 428 Mtg assigned Dollar Savings Bank
17403 Dec 10, 1984	"	"	"		James W. O'Neal, etal	1693	535		In mtg. see RE 1659 Pg 4 Mtg assigned Dollar Savings Bank

over

INDIRECT or MORTGAGEE Index to Real Estate Mortgages — Greenville County, S. C.

Open at Proper Tab according to First Letter or Letters of Name and refer to Buff Sub-Index sheet for page reference.

FILE NUMBER DATE OF RECORD	MORTGAGEES FAMILY NAMES	GIVEN NAMES ABCDEFGHIJ	GIVEN NAMES JKLMNO	GIVEN NAMES PQRSTUVWXYZ	MORTGAGORS	BOOK	PAGE	Amount	BRIEF DESCRIPTION, LOCATION, ETC. (Not Warranted)
17403 Dec. 10, 1984	Southern				John L. Duncan, et al	1693	536		mtg assigned Dollar Savings Bank Instg. see Rem Bk 1657
17806 Dec. 11, 1984	"				Service Corp. Gatewood Builders, Inc.	1693	536		By 989, Release Bk 1659 & 594
17936 Dec. 13, 1984	"				Service Corp. Gatewood Builders, Inc.	1694	372		Mtg. see Rem Bk 1600 pg 530
18185 Dec. 14, 1984	"				James H. Davidson	1694	409	95,000	Release lot 29 Walden Pond. In
18423 Dec. 17, 1984	"				Service Corp. Julian Road Developer	1694	852		0.562 ac. Saluda Lake Rd.
18537 Dec. 19, 1984	"				Service Corp. Gatewood Bldg. Inc.	1694	852		Release lot 331 & pt. lot 330
19315 Dec. 19, 1984	"				Service Corp. Gatewood Bldg. Inc.	1695	89	15,000	Devolgall, Sec 13 - for mtg. see Rem Bk 1588 pg. 868
20206 Dec. 28, 1984	"				Service Corp. Gatewood Bldg. Inc.	1695	251		Walden Pond lot 36 Walden Way
20207 Jan 7, 1985	"				Ronald G. Jones, et al	1697	405	114,000	For mtg. see Rem Bk. 1600 pg. 530
20267 Jan 7, 1985	"				Ronald G. Jones, et al	1697	409		Release lot 36 Walden Pond
20267 Jan 8, 1985	"				Service Corp. Julian Road Developer	1697	437		For mtg. see Rem Bk. 1600 pg. 530
20695 Jan 8, 1985	"				James M. Wallace, et al	1697	467		Release lot 35 Walden Pond
20695 Jan 11, 1985	"				James M. Wallace, et al	1697	559		Domestic Woods Sect
	"				James R. Sobek, et al	1698	25	198,000	Pt lots 2 & 3 Loblolly Lane

INDIRECT or MORTGAGEE Index to Real Estate Mortgages — Greenville County, S. C.

Open at Proper Tab according to First Letter or Letters of Name and refer to Buff Sub-Index sheet for page reference.

(EEE)

FILE NUMBER DATE OF RECORD	MORTGAGEES FAMILY NAMES	GIVEN NAMES ABCDEFGHIJ	GIVEN NAMES JKLMNO	GIVEN NAMES PQRSTUVWXYZ	MORTGAGORS	BOOK	PAGE	Amount	BRIEF DESCRIPTION, LOCATION, ETC. (Not Warranted)
20705 Jan 11, 1985 21234	Southern				James R. Sobech, et al <small>e.s.c Pps.</small>	1698	29		Bank 310 3rd mtg. sec. RM bk 1698 pg 25 mtg. assign. American Fed. Savings for mtg. see R Em bk. 1634 pg. 295
Jan 17, 1985 21882	"			Service Corp.	Deveney Points Company <small>Development Co. Inc.</small>	1698	655		Release lot 25 Deveney Point Sec II
Jan 24, 1985 22050	"			Service Corp.	Spitzer Construction +	1699	342	16,900	Lot 15 Walden Pond
Jan 25, 1985 22226	"			Farm Bureau Life Insurance Co.	Sunbelt Properties, Inc.	1699	483		Subordination of mtg. to right of way for mtg. see R Em bk. 1609 pg. 6
Jan 28, 1985 22332	"			Prudential Corp.	James Hardman, et al <small>Sub. & mtg. in part for Patricia Colburn</small>	1699	835		713 1/2 Deer Bl. 1231 pg. 756 for mtg. see R Em bk. 1605 pg. 798 Release lien by judgment call 84-6114
Jan 29, 1985 22363	"			Equity Mtg. Inc.	Charles E. Berry, et al	1699	922	85,000	Lot 7, Holly Tree Sec. III, Sycamore
Jan 31, 1985 22621	"			Service Corp.	Gatewood Builders, Inc.	1700	12	16,999	Lot 15 Walden Pond mtg. see R Em bk 1600 pg 530
Jan 31, 1985 23402	"			Service Corp.	Gatewood Builders, Inc.	1700	460		Release Lot 18, Walden Pond. for mtg. see R Em bk 1600 pg 530
Feb 7, 1985 23584	"			Service Corp.	Gatewood Builders, Inc.	1701	376		Release Lot 15 Walden Pond. for Ph. III Sec II
Feb 11, 1985 23601	"			Equity Mtg. Inc.	Robert N. Mulwee, et al	1701	561	55,000	lots 55 + 56 Holly Tree
Feb 11, 1985 23755	"			Equity Mtg. Inc.	Robert N. Mulwee, et al	1701	565		mtg. assign. First Boston Capital Bldg. Inc. - for mtg. see R Em bk. 1701 pg. 561
Feb 12, 1985 23754	"			"	James E. Neason, Jr. et al	1701	863		for mtg. see R Em bk. 1682 pg. 928
Feb 12, 1985 23756	"			"	James E. Neason, Jr. et al	1701	827		mtg. assign. First Boston Capital Bldg. Inc. for mtg. see R Em bk. 1682 pg. 928
Feb 12, 1985	"			"	Douglas E. Phillips et al	1701	864		mtg. assign. Fed. Home Loan Mtg. Corp. for mtg. see R Em bk. 1687 pg. 826 mtg. assign. Fed. Home Loan Mtg. Corp.

INDIRECT or MORTGAGEE Index to Real Estate Mortgages — Greenville County, S. C.

()
 ()
 Open at Proper Tab according to First Letter or Letters of Name and refer to Buff Sub-Index sheet for page reference.

FILE NUMBER DATE OF RECORD	MORTGAGEES FAMILY NAMES	GIVEN NAMES ABCDEFGHIJ	GIVEN NAMES JKLMNO	GIVEN NAMES PQRSTUVWXYZ	MORTGAGORS	BOOK	PAGE	Amount	BRIEF DESCRIPTION, LOCATION, ETC. (Not Warranted)
23914 Feb. 13 1985	Southern				Joseph J. Anaskiwich ^{etal}	1701	948	114,000 ⁰⁰	Lot 74 Dove Tree
23922 Feb. 13 1985	"				Joseph J. Anaskiwich ^{etal}	1701	956		Mtg. assigned First Boston Capital Group Inc. - for mtg. on R.E.M. Ch. 1701 pg 948
24523 Feb. 20, 1985	"				Zeta Partnership, a S.C. ^{Man. P.B.}	✓	✓	✓	85-915 146 (Woodluff Rd.) Furniture - 11-277 acres S.C. Hwy
24535 Feb. 20, 1985	"				Zeta Partnership a S.C. ^{Man. P.B.}	1702	723	1,600,000 ⁰⁰	11-277 acres S.C. Hwy. 146 for mtg. see R.E.M. Ch. 1694 pg 413
25260 Mar. 4 1985	"				James H. Davidson ^{etal}	1703	752		Mtg. assign. Fed. Home Loan Mtg Corp
26133 Mar 6, 1985	"				Jerry M. Dill, ^{etal}	1704	809	85,000 ⁰⁰	Lot 21 Oakfern Sec. 5 Deeds No. 20 mtg. see R.E.M. Ch. 1704 pg 809
26156 Mar 6, 1985	"				Jerry M. Dill, ^{etal}	1704	813		Mtg. assigned First Boston Capital Group Inc. - for mtg. on R.E.M. Ch. 1480 pg 193
27192 Mar. 15, 1985	"			Prudential	Scolder S. Williams	1706	104		Release in from judgment case 85-542 for mtg. see R.E.M. Ch. 1692 pg 29
27491 Mar. 19 1985	"				Patricia D. Bagwell	1706	448		Mtg. assigned Fed. Home Loan Mtg. Corp Catawba Forest
28238 Mar 26, 1985	"				Marion L. Cole	1707	311	91,400 ⁰⁰	Lot 3 Pine Oaks Dr. for mtg. see R.E.M. Ch. 1707 pg 311
28285 Mar. 26 1985	"				Marion L. Cole	1707	315		Mtg. assigned First Boston Capital Group Inc. - for mtg. on R.E.M. Ch. 1707 pg 311
28724 Mar 29, 1985	"				James C. Saratt, ^{etal}	1707	910	90,000 ⁰⁰	Pebble Creek Lot 21 Honey Bee Lane Ph I
28823 Mar. 29 1985	"				James C. Saratt, ^{etal}	1707	914		for mtg. see R.E.M. Ch. 1707 pg 910
29084 Apr. 1, 1985	"				Lyman P. Schaffer ^{etal}	1708	448	92,150 ⁰⁰	Mtg. assigned First Boston Capital Group Inc. - for mtg. on R.E.M. Ch. 1708 pg 448
29058 Apr. 1, 1985	"				Lyman P. Schaffer ^{etal}	1708	452		Mtg. assigned First Boston Capital Group Inc. - for mtg. on R.E.M. Ch. 1708 pg 448

INDIRECT or MORTGAGEE Index to Real Estate Mortgages — Greenville County, S. C.

REG. U. S. PAT. OFFICE *Chas McCott* County Indexes Since 1888 An Identifying Trade Mark

Open at Proper Tab according to First Letter or Letters of Name and refer to Buff Sub-Index sheet for page reference.

COTT FAMILY NAME INDEX No. 75 © 1949
MADE BY THE COTT INDEX COMPANY, COLUMBUS, OHIO
SOLD BY WALKER, EVANS & COGSWELL CO., CHARLESTON, S.C.

(377)

FILE NUMBER DATE OF RECORD	MORTGAGEES FAMILY NAMES	GIVEN NAMES ABCDEFGHIJ	GIVEN NAMES JKLMNO	GIVEN NAMES PQRSTUVWXYZ	MORTGAGORS	BOOK	PAGE	Amount	BRIEF DESCRIPTION, LOCATION, ETC. (Not Warranted)
29064 Apr 1, 1985	Southern	Equity Mtg. Inc.			Robert W. Mulvaney et al	1708	843		In mtg. see Lem Bk 1701 pg. 561 Mtg. assigned Fed Home Loan Mtg. Corp
30695 Apr 8, 1985	"	"			Robert R. Fisher et al	1709	920	56,000	Half Sec I & II Lot 5 Holly Hill Lane Holly W. Holly Hill Lane Sec 1518 pg. 860
20055 Apr 8, 1985	"	"		Corp. Service	Julian Road Develop.	1709	427		Release pt int 249, Devergen Pointe Sec Devergen Pt. mtg. see Lem Bk 1709 pg. 920
30061 Apr 8, 1985	"	Equity Mtg. Inc.			Robert R. Fisher et al	1709	924		Mtg. assigned First Boston Capital Spring Int.
31212 Apr 9, 1985	"	Equity Mtg. Inc.			Robert Ross et al	1710	116	102,450	Lot 24 Browning Dr. Belling Savina Fr. mtg. see Lem Bk 1691 pg. 471
30283 Apr 9, 1985	"	Equity Mtg. Inc.			James R. Russell et al	1710	189		Mtg. assigned Mid America Fed. In mtg. see Lem Bk 1588 pg. 860
30500 Apr 11, 1985	"	"		Service Corp.	Julian Road Develop.	1710	363		Release lot 319 Devergen Pt. Sec 14 Enclave Hills
30602 Apr 13, 1985	"	Equity Mtg. Inc.			Richard E. Wing Carter et al	1710	486	53,500	Lot 13 Enclave Circle 755 In mtg. see Lem Bk 1710 pg. 106
31078 Apr 14, 1985	"	"			Robert Ross et al	1711	40		Mtg. assigned American Fed Bank Mtg. see REM Bk 1600 pg 530
31625 Apr 22, 1985	"	"		Service Corp.	Gatewood Bldg. Inc.	1711	700		Release lot 26 Walden Pond. For In mtg. see REM Bk 1701 pg 948
33466 May 6, 1985	"	Equity Mtg. Inc.			Joseph J. Aneshkevich et al	1714	389		Mtg. assigned Mfg. Hanover Mtg Corp In mtg. see REM Bk 1634 pg 295
33773 May 8, 1985	"	"		Service Corp.	Devergen Pointe Co.	1714	484		Release lot 52 Devergen Pointe Sec 2 Forest Sec II
33988 May 9, 1985	"	Equity Mtg. Inc.			Robert E. Mitchem et al	1714	986	72,000	Lot 40 Setfair Lane Spring For mtg. see REM Bk 1714 pg 986
33971 May 9, 1985	"	"			Robert E. Mitchem et al	1714	990		Mtg. assigned American Fed Bank 755
34283 May 13, 1985	"	"		Employee Retirement Fund by Inc. Suburban	J. Michael Haemahn et al	1715	297	34,000	1.45 Acres Old Grove Rd. Walden Pond
35077 May 20, 1985	"	"		Service	Gatewood Bldg. Inc.	1716	185	17,900	Lot 30 N. Walden Point

INDIRECT or MORTGAGEE Index to Real Estate Mortgages — Greenville County, S. C.

() REG. U. S. PAT OFFICE *Chas McCott* County Indexes Since 1888 An Identifying Trade Mark

Open at Proper Tab according to First Letter or Letters of Name and refer to Buff Sub-index sheet for page reference.

COTT FAMILY NAME INDEX No. 75 © 1949
MADE BY THE COTT INDEX COMPANY, COLUMBUS, OHIO
SOLD BY WALKER, EVANS & COGSWELL CO., CHARLESTON, S.C.

FILE NUMBER	MORTGAGEES FAMILY NAMES	GIVEN NAMES ABCDEFGHIJ	GIVEN NAMES JKLMNO	GIVEN NAMES PQRSTUVWXYZ	MORTGAGORS	BOOK	PAGE	Amount	BRIEF DESCRIPTION, LOCATION, ETC. (Not Warranted)
35160 May 20, 1985	Southern				a S.C. Gen Pt. Farm Bureau Life Insurance Co. Zeta Partnership	1716	315		Mtg. assigned Southern Farm Bureau Annuity Insurance Co. In mtg. see R.E.M. Bk. 1702 pg. 723 In mtg. see R.E.M. Bk. 1600 pg. 530 Release lot 30 Walden Pond
"	"	"	"	"	"	1716	315		
35162 May 20, 1985	"				Service Corp. Gatewood Builders	1716	319		Release lot 30 Walden Pond
35280 May 21, 1985	"				Service Corp. Julian Road Developers	1716	379		Page 13 In mtg. see R.E.M. Bk. 1588 pg. 860 Release Pk lots 329 & 330 Revenge Place
35450 May 22, 1985	"				Service Corp. Gatewood Builders, Inc.	1716	601		Mtg. see R.E.M. Bk. 1600 pg. 530 Release lot 11 Walden Pond, Inc.
36335 May 30, 1985	"				Service Corp. Venna S. Howard	1717	738		In mtg. see R.E.M. Bk. 1522 pg. 885 Release lot 255 Conchuck II
36483 May 31, 1985	"				Service Corp. Gatewood Bldg. Inc.	1717	896		In mtg. see R.E.M. Bk. 1523 pg. 354 Release Unit 29 Villa on the Green Hk. Prop
36609 June 3, 1985	"	Equity Mtg. Inc.			Judd J. Hanes, et al	1718	189	63,175	Mtg. & assign. .00 14 & Oak Forest Dr. O. 31 Acres & O. 41 Acres Co. S.C. Hwy
36743 June 3, 1985	"	"			John E. Peters, et al	1718	415	29,500	Seneca Oaks. Lot 16 East Indian Trail
36768 June 3, 1985	"	"	"	"	Terry M. Dell, et al	1118	290		In mtg. see R.E.M. Bk. 1124 pg. 859 Mtg. assigned Fed. Home Loan Mtg. Corp. Inc. In mtg. see R.E.M. Bk. 1118 pg. 415
36110 June 3, 1985	"	"	"	"	John E. Peters, et al	1718	419		Mtg. assigned First Boston Capital Group "Pebble Creek"
37259 June 6, 1985	"	"	"	"	Robert P. Roll, et al	1719	131	80,000	Lot 61 Dassofras Dr. Ph I
38641 June 19, 1985	"	"	"	"	Richard D. Otto, et al	1721	3	45,000	Mtgs. see R.E.M. Bk. 1721 pg. 311 Lot 2 Kennasock Lick "Richmond"
39276 June 25, 1985	"				Service Corp. The Smith Companies	1721	909	17,500	Release lot 16 & 17 Stone Glen
39889 June 25, 1985	"				Service Corp. The Smith Companies	1721	916	17,500	Release lot 27 Stone Glen
39889 June 28, 1985	"	Equity Mtg. Inc.			Marion L. Cole, et al	1722	947		In mtg. see R.E.M. Bk. 1707 pg. 311 Mtg. assigned Criterion Financial Corp.

INDIRECT or MORTGAGEE Index to Real Estate Mortgages — Greenville County, S. C.

REG. U. S. PAT. OFFICE *Chas. McCulloch* County Indexes Since 1888 An Identifying Trade Mark

Open at Proper Tab according to First Letter or Letters of Name and refer to Buff Sub-Index sheet for page reference.

COTT FAMILY NAME INDEX No. 75 © 1949
MADE BY THE COTT INDEX COMPANY, COLUMBUS, OHIO
SOLD BY WALKER, EVANS & COGSWELL CO., CHARLESTON, S.C.

(455)

FILE NUMBER DATE OF RECORD	MORTGAGEES FAMILY NAMES	GIVEN NAMES ABCDEFGHIJ	GIVEN NAMES JKLMNO	GIVEN NAMES PQRSTUVWXYZ	MORTGAGORS	BOOK	PAGE	Amount	BRIEF DESCRIPTION, LOCATION, ETC. (Not Warranted)
39849 June 28, 1985	Southern	Equity mtg. Inc.			Robert R. Fisher, et al	1722	948		In mtg. see REM Bk 1709 Pg 920 Mtg assigned Criterion Financial Corp.
39884 June 28, 1985	"	"	"		James C. Sarrett, et al	1722	949		In mtg. see REM Bk 1707 pg 910 Mtg. assigned First Permanent Bank 758
39889 June 28, 1985	"	"	"		Lyman P. Schaffer, et al	1722	950		In mtg. see REM Bk 1708 pg 448 Mtg. assigned Criterion Financial Corp.
377 July 2, 1985	"	"	"		Mark J. Fischer, et al	1723	557	58,500	Sec. I Lot 68 Devenger Pointe
765 July 5, 1985	"			U.S. Realty Corp.	Alfred Thomas III	1724	23	23,500	Lot 27 East Park Ave. 85-3150
890 July 8, 1985	"			U.S. Realty Corp.	Alfred W. Thomas, III				Fixtures - Lot 27 East Park Ave.
1000 July 9, 1985	"			Service Corp	Devenger Pointe Co., a S.C. P.S.	1724	495		In mtg. see REM Bk 1634 pg 295 Release lot 54 Devenger Pointe Sec II
2224 July 19, 1985	"	Equity mtg. Inc.			Robert E. Reaser, et al	1725	940	93,500	Creek map 7 Lot 2 Sugar Creek L. Sugar
2256 July 19, 1985	"	Equity mtg. Inc.			Robert E. Reaser, et al	1725	944		Group Inc. In mtg. see REM Bk 1705 pg 940 Mtg assigned to First Boston Capital
2521 July 23, 1985	"	"	"		Randy B. Childers	1726	225		In mtg. see REM Bk 1660 pg 211 Mtg. assign. First Boston Capital Group
2521 July 23, 1985	"	"	"		Robert H. Anderson, et al	1726	226		In mtg. see REM Bk 1660 pg 204 Mtg. assign. First Boston Capital Group
2521 July 23, 1985	"	"	"		Michael A. Zehel, et al	1726	227		In mtg. see REM Bk 1660 pg 578 Mtg. assign. First Boston Capital Group
3060 July 29, 1985	"	"	"		Paul S. Radcliffe, et al	1726	941	58,500	Lot 12 "Harrogate Hills" In mtg. see REM Bk 1704 Pg 809
3373 July 30, 1985	"	"	"		Serry M. Dill, et al	1727	471		Mtg assigned Fed. Home Loan Mtg. Corp. Place
3692 Aug 1, 1985	"	"	"		Thomas S. Buchanan, et al	1727	751	65,000	Lot 10 Mazon Court Russton
3781 Aug 1, 1985	"	"	"		James V. Swining, et al	1728	9	114,950	Lot

INDIRECT or MORTGAGEE Index to Real Estate Mortgages — Greenville County, S. C.

REG. U. S. PAT. OFFICE *Chas McCott* County Indexes Since 1888 An Identifying Trade Mark


Open at Proper Tab according to First Letter or Letters of Name and refer to Buff Sub-Index sheet for page reference.

COTT FAMILY NAME INDEX No. 75 © 1949
MADE BY THE COTT INDEX COMPANY, COLUMBUS, OHIO
SOLD BY WALKER, EVANS & COGSWELL CO., CHARLESTON, S.C.

FILE NUMBER DATE OF RECORD	MORTGAGEES FAMILY NAMES	GIVEN NAMES ABCDEFGHIJ	GIVEN NAMES JKLMNO	GIVEN NAMES PQRSTUVWXYZ	MORTGAGORS	BOOK	PAGE	Amount	BRIEF DESCRIPTION, LOCATION, ETC. (Not Warranted)
3812 Aug 1, 1985	Southern	Equity Mtg. Inc.			James V. Twining, et al	1728	13		In. In mtg. see REM Bk 1728 Pg 9 Mtg. assigned First Boston Capital Group
3817 Aug 1, 1985	"	" " "			Thomas S. Buchanan, et al	1727	755		In. In mtg. see REM Bk 1727 Pg 751 Mtg. assigned First Boston Capital Group
3923 Aug 2, 1985	"	" " "			Karen P. Wright	1728	186	45,000	oo Augusta Place Lot 5 + pt Lot 4 + 1 " East
3927 Aug 2, 1985	"	" " "			Karen P. Wright	1728	190		For mtg. see REM Bk 1728 pg 186 Mtg. assigned First Boston Capital Group
4301 Aug 6, 1985	"	" " "			Marion L. Cole, et al	1728	485		In. mtg. see REM Bk 1727 pg 311 Mtg. assigned Fed. Home Loan Mtg. Corp.
4188 Aug 5, 1985	"	" " "			Devergen Pointe Co.	1728	554		In. mtg. see REM Bk 1634 Pg 295 Release Lot 28 Devergen Pointe Sec I
4503 Aug 7, 1985	"	" " "			Service Corp. Devergen Pointe Co.	1729	170		In. mtg. see REM Bk 1634 pg. 295 Release Lot 32 Devergen Pointe Sec. II
5013 Aug 12, 1985	"	" " "			Service Corp. Robert L. Boogge	1729	726	18,500	oo Lot 11 Walden Pond
5055 Aug 13, 1985	"	Equity Mtg. Inc.			David F. Engelbrenner et al	1729	779	97,000	oo Silverleaf Sec 1-A Lot 22 West Silverleaf Street
5365 Aug 15, 1985	"	" " "			Service Corp. S. L. Investments	1730	435	400,000	oo In. mtg. see REM Bk 1689 pg. 680 P. S. 12 Green Pelham Oak also see pg.
5008 Aug 18, 1985	"	" " "			Service Corp. Lakeside Builders Co.	1730	666		Release Lot 1. Lakeside Pond. In. mtg. see In. mtg. see REM Bk 1689 Pg 701
5940 Aug 20, 1985	"	Mutual Church Insurance			Eastview Baptist Church	1731	124		Release Lot Eastview Rd. Oaklawn Dr
6236 Aug 22, 1985	"	Equity Mtg. Inc.			Michael J. Renwer et al	1731	424	42,000	oo In. mtg. see Lot 191 Brookfield West
6250 Aug 22, 1985	"	Equity Mtg. Inc.			Michael J. Renwer, et al	1731	428		In. In. mtg. see REM Bk 1731 Pg 424 Mtg. assigned First Boston Capital Group
7278 Aug 30, 1985	"	Equity Mtg. Inc.			Howard H. Hyle, et al	1732	869	69,350	oo In. Cleveland Street Lot 166 + pt. Lots 164 + 165 Knollwood
7373 Aug 30, 1985	"	Equity Mtg. Inc.			Howard H. Hyle, et al	1732	873		In. In. mtg. see REM Bk 1732 Pg 869 Mtg. assigned First Boston Capital Group

INDIRECT or MORTGAGEE Index to Real Estate Mortgages — Greenville County, S. C.

REG. U. S. PAT. OFFICE *Chas. McCott* County Indexes Since 1888
An Identifying Trade Mark

 Open at Proper Tab according to First Letter or Letters of Name and refer to Buff Sub-Index sheet for page reference.


COTT FAMILY NAME INDEX No. 75 © 1949
MADE BY THE COTT INDEX COMPANY, COLUMBUS, OHIO
SOLD BY WALKER, EVANS & COGSWELL CO., CHARLESTON, S.C.

(HHA)

FILE NUMBER DATE OF RECORD	MORTGAGEES FAMILY NAMES	GIVEN NAMES ABCDEFGH	GIVEN NAMES IJKLMNO	GIVEN NAMES PQRSTUVWXYZ	MORTGAGORS	BOOK	PAGE	Amount	BRIEF DESCRIPTION, LOCATION, ETC. (Not Warranted)
7804 Sept 4, 1985	Southern			Prudential ^{Corp.}	Ernest Lewis, et al	1733	799		Mtg. assigned to Associates Financial Services - for mtg. + assign. see REM Bk 1523 pg. 933
- "	"			"	" " "	1733	799		
7804 Sept 4, 1985	"			"	Mary Jane Howell	1733	794		Mtg. assigned Associates Financial Services for mtg + assignment see REM Bk 1501 Pg 186
"	"			"	" " "	1733	794		
7804 Sept 4, 1985	"			"	Charles E. Dunagin, et al	1733	795		Mtg. assigned Associates Financial Services for mtg + assign see REM Bk 1527 Pg 19
"	"			"	" " "	1733	795		
7804 Sept 4, 1985	"			"	Roger R. Blackstone, et al	1733	797		Mtg. assigned Associates Financial Services for mtg + assign. see REM Bk 1538 Pg 523
"	"			"	" " "	1733	797		
8037 Sept 5, 1985	"			"	Hamlett Builders, Inc.	1733	960		for mtg. see REM Bk 1668 Pg 46 Mtg. assigned First Fed. S & L Assoc.
8037 Sept 5, 1985	"			"	Hamlett Builders, Inc.	1733	961		for mtg. see REM Bk 1610 Pg 281 Mtg. assigned First Fed. S & L Assoc.
8037 Sept 5, 1985	"			"	Hamlett Builders, Inc.	1733	962		for mtg. see REM Bk 1615 Pg 928 Mtg. assigned First Fed. S & L Assoc.
8037 Sept 5, 1985	"			"	Hamlett Builders Inc.	1733	963		for mtg. see REM Bk 1610 Pg 275 Mtg. assigned First Fed S & L Assoc.
8159 Sep - 6, 1985	"	Farm Bureau Life Insurance Co.			Zeta Partnership	1734	155		Subordination - for mtg. see REM Bk 1702 pg. 723 & Book 1734 pg. 157
"	"	"			"	1734	155		
9008 Sept 13, 1985	"	Equity Mtg. Inc.			John H. Parker, et al	1735	276	80,450	for mtg. see REM Bk 1735 Pg 276
8996 Sept 13, 1985	"	Equity Mtg. Inc.			John H. Parker, et al	1735	284		Mtg. assigned First Boston Capital Group Inc.

INDIRECT or MORTGAGEE Index to Real Estate Mortgages — Greenville County, S. C.

REG. U. S. PAT. OFFICE *Chas. M. Cott* County Indexes Since 1888
An Identifying Trade Mark

 Open at Proper Tab according to First Letter or Letters of Name and refer to Buff Sub-Index sheet for page reference.

COTT FAMILY NAME INDEX No. 75 © 1949
MADE BY THE COTT INDEX COMPANY, COLUMBUS, OHIO
SOLD BY WALKER, EVANS & COGSWELL CO., CHARLESTON, S.C.

FILE NUMBER DATE OF RECORD	MORTGAGEES FAMILY NAMES	GIVEN NAMES ABCDEFGHIJ	GIVEN NAMES JKLMNO	GIVEN NAMES PQRSTUVWXYZ	MORTGAGORS	BOOK	PAGE	Amount	BRIEF DESCRIPTION, LOCATION, ETC. (Not Warranted)
9123 Sept. 16, 1985	Southern			<i>of S.C.</i> Service Corp.	Devenge Pointe Co.	1735	720		2 nd mtg. see R.E.M. bk 1634 Pg 295 Release 56 Devenge Pointe Sec. 2
9886 Sept. 20, 1985	"	Equity Mtg. Inc.			David P. Cowden <i>et al</i>	1736	577	84,000	2 nd Merrifield Park Lot 12 Merrifield Dr.
9492 Sept. 20, 1985	"	Equity Mtg. Inc.			David P. Cowden, <i>et al</i>	1736	581		2 nd mtg. see R.E.M. bk 1736 Pg 577 Mtg. assigned First Boston Capital Group
10877 Sept. 30, 1985	"	"	"		Carlos R. Jimenez <i>et al</i>	1738	278	70,000	1.27 Acre Attainment Rd.
10931 Sept. 30, 1985	"	"	"		Joseph E. Johnson <i>et al</i>	1737	330	99,500	Lot 2 Pebble Creek Pt. II Lot 1
10988 Sept. 30, 1985	"	"	"		Carl E. Craig <i>et al</i>	1738	433	50,000	Lot 43 Penwood Lane Imperial
10903 Sept. 30, 1985	"	"	"		Carlos R. Jimenez <i>et al</i>	1738	288		2 nd mtg. see R.E.M. bk 1738 Pg 278 Mtg. assigned First Boston Capital Group
11001 Sept. 30, 1985	"	"	"		Joseph E. Johnson, <i>et al</i>	1738	338		2 nd mtg. see R.E.M. bk 1738 Pg 330 Mtg. assigned First Boston Capital Group
11005 Sept. 30, 1985	"	"	"		Carl E. Craig, <i>et al</i>	1738	437		2 nd mtg. see R.E.M. bk 1738 Pg 433 Mtg. assigned First Boston Capital Group
11139 Oct. 1, 1985	"			Materials	Harley Don Green, <i>et al</i>	1738	682	1,939	Grone Sp. Net. 4.75 Acre Grone Rd.
11415 Oct. 2, 1985	"	Equity Mtg. Inc.			Rosie W. Meadows <i>et al</i>	1737	995	63,600	Blende Lane Lot 9 Henderson Forest
11500 Oct. 2, 1985	"			Service Corp.	Ridgewood Builders, Inc.	1739	317		Family as R.E.M. bk 1600 page 520 Release Lot 20 Walden Park
11713 Oct. 7, 1985	"	Equity Mtg. Inc.			Rosie W. Meadows <i>et al</i>	1739	7		2 nd mtg. see R.E.M. bk 1738 Pg 995 Mtg. assigned First Boston Capital Group, Inc.
11679 Oct. 3, 1985	"			Service Corp.	Devenge Pointe Co.	1739	455		2 nd mtg. see R.E.M. bk 1634 Pg 295 Release Lot 53 Devenge Pointe Sec 2
11979 Oct. 7, 1985	"	Equity Mtg. Inc.			Robert E. Reaser, <i>et al</i>	1739	731		2 nd mtg. see R.E.M. bk 1725 Pg 740 Mtg. assign. Criterion Financial Corp.
12417 Oct. 10, 1985	"			Service Corp.	Devenge Pointe Co.	1740	328		2 nd mtg. see R.E.M. bk 1634 Pg 295 Release Lot 31 Devenge Pointe Sec II

INDIRECT or MORTGAGEE Index to Real Estate Mortgages — Greenville County, S. C.

REG. U. S. PAT. OFFICE *Chas McCott* County Indexes Since 1888
An Identifying Trade Mark

Open at Proper Tab according to First Letter or Letters of Name and refer to Buff Sub-Index sheet for page reference.

COTT FAMILY NAME INDEX No. 75 © 1949
MADE BY THE COTT INDEX COMPANY, COLUMBUS, OHIO
SOLD BY WALKER, EVANS & COGSWELL CO., CHARLESTON, S.C.

(III)

FILE NUMBER	MORTGAGEES FAMILY NAMES	GIVEN NAMES ABCDEFGH	GIVEN NAMES IJKLMNO	GIVEN NAMES PQRSTUVWXYZ	MORTGAGORS	BOOK	PAGE	Amount	BRIEF DESCRIPTION, LOCATION, ETC. (Not Warranted)
12686 Oct. 11, 1985	Southern				a S.C. Gen. Pts. Service Corp. S & S Investments,	1740	523		Subordination - for mtg. see Rem Bk. 1680 pg. 680 + Correction mtg. Bk. 1730 pg. 235 & Bk. 1731 pg. 289
12686 Oct. 11, 1985	"				a S.C. Gen. Pts. S & S Investments,	1740	541		Subordination - for mtg. see Rem Bk. 1680 pg. 680 + Correction mtg. Bk. 1730 pg. 235 + Bk. 1731 pg. 273
12686 Oct. 11, 1985	"				a S.C. Gen. Pts. S & S Investments	1740	543		Subordination - for mtg. see Rem Bk. 1680 pg. 680 + Correction mtg. Bk. 1730 pg. 235 + Bk. 1731 pg. 281
12686 Oct. 11, 1985	"				a S.C. Gen. Pts. S & S Investments	1740	545		Subordination - for mtg. see Rem Bk. 1681 pg. 680 + Correction mtg. Bk. 1730 pg. 235 + Bk. 1731 pg. 285
13029 Oct. 15, 1985	"	Equity mtg. Inc.			John E. Peters, et al	1741	327		In mtg. see Rem Bk 1718 pg 419 Mtg. assigned Fed Home Loan Mtg Corp
13034 Oct. 15, 1985	"	" " "			Robert H. Anderson, et al	1741	328		In mtg. see Rem Bk 1660 pg 404 Mtg. assigned Dollar Savings Bank
13418 Oct. 17, 1985	"	" " "			Michael P. Zabel et al	1741	329		for mtg. see Rem Bk. 1660 pg. 578 Mtg. assigned to Dollar Savings Bank
13731 Oct. 21, 1985	"	" " "			William B. Griffin et al	1741	789	109,200	Sugar Creek map 2 Sec 111 Lot 747 on Wrenfield Rd
13791 Oct. 21, 1985	"	" " "			Wanda C. Whitmore et al	1742	194	59,000	Kickwood Hill Sec. 7 Lot 58 Kickwood Dr.
13956 Oct. 22, 1985	"	" " "			Joseph P. Watson, et al	1742	160		mtg. assigned First Boston Capital Trust Inc. for mtg. see Rem Bk 1658 pg. 328 + re. subd. 1660 pg. 888
	"	" " "			Service Corp. Wanda J. Talley	1742	48	18,500	Lot 8 Wadden way Wadden Pond

INDIRECT or MORTGAGEE Index to Real Estate Mortgages — Greenville County, S. C.

() REG. U. S. PAT OFFICE *Chas McCott* County Indexes Since 1888 An Identifying Trade Mark


Open at Proper Tab according to First Letter or Letters of Name and refer to Buff Sub-Index sheet for page reference.

COTT FAMILY NAME INDEX No. 75 © 1949
MADE BY THE COTT INDEX COMPANY, COLUMBUS, OHIO
SOLD BY WALKER, EVANS & COGSWELL CO., CHARLESTON, S. C.

FILE NUMBER DATE OF RECORD	MORTGAGEES FAMILY NAMES	GIVEN NAMES ABCDEFGHIJ	GIVEN NAMES KLMNOP	GIVEN NAMES QRSTUVWXYZ	MORTGAGORS	BOOK	PAGE	Amount	BRIEF DESCRIPTION, LOCATION, ETC. (Not Warranted)
14017 Oct. 33, 1985	Southern	Equity Mtg. Inc.			William B. McEntyre, et al	1742	572	54,400	Castledodge Court Lot 14 Saratoga Hill
14693 Oct. 23, 1985	"	"			William B. McEntyre, et al	1742	576		Group, No. 20 mtg. sec. 1742 p. 572 Mtg assigned First Boston Capital Mtg. sec. 1742 p. 530
14476 Oct. 25, 1985	"	"			Service Corp. Gatewood Bldg. Inc.	1743	75		Release Lot 8 Walden Pond Soc For mtg. sec. 1726 p. 941
15078 Oct. 31, 1985	"	Equity Mtg. Inc.			Paul S. Redcliffe, et al	1744	120		Mtg. assigned Criterion Financial Corp.
15572 Nov. 4, 1985	"	Equity Mtg. Inc.			Robert S. Johnson, et al	1744	937	62,700	Lot 107 Waccamaw Creek Summit Sec. III
15724 Nov. 5, 1985	"	"			John E. O'Malley, et al	1745	84	180,000	Lot 65 Beth Shalom Callen Creek
16762 Nov. 14, 1985	"	"			Thomas D. Whitmore, et al	1746	469	100,000	Lot 58 Sec. 3 Callen Creek For mtg. sec. 1734 p. 275
16956 Nov. 15, 1985	"	"			Service Corp. Newinger Pointe Co.	1746	750		Release Lot 44 Newinger Pointe Sec 2 Northwood Hills
17709 Nov. 22, 1985	"	Equity Mtg. Inc.			George C. Ester, III, et al	1747	819	90,000	Lot 15 Trinity Way Mtg. sec. 1747 p. 819
17716 Nov. 22, 1985	"	Equity Mtg. Inc.			George C. Ester, III, et al	1747	823		Mtg. assigned Palmetto Bank Soc For mtg. sec. 1746 p. 469
17893 Nov. 25, 1985	"	Equity Mtg. Inc.			Thomas D. Whitmore, et al	1748	147		Mtg. assigned The Palmetto Bank For mtg. sec. 1745 p. 34
17893 Nov. 25, 1985	"	Equity Mtg. Inc.			John E. O'Malley, et al	1748	148		Mtg. assigned The Palmetto Bank
17991 Nov. 26, 1985	"	"			C. Lewis Rason, Jr., et al	1748	184	132,000	Lot 4 1/2 pt. lots 3+4 McDaniel Sugar Creek "map III" Sec. III
18372 Nov. 29, 1985	"	"			George V. Pupala, et al	1748	816	115,300	Lot 644 North Winding Road For mtg. sec. 1748 p. 816
18444 Nov. 29, 1985	"	"			George V. Pupala, et al	1748	820		Mtg. assigned The Palmetto Bank
18820 Dec 4, 1985	"	"			William R. Young, Jr., et al	1749	488	128,800	Lot 33 Hicklen Creek

INDIRECT or MORTGAGEE Index to Real Estate Mortgages — Greenville County, S. C.

REG. U. S. PAT. OFFICE *Chas McCatt* County Indexes Since 1888
An Identifying Trade Mark

 Open at Proper Tab according to First Letter or Letters of Name and refer to Buff Sub-Index sheet for page reference.

COTT FAMILY NAME INDEX No. 75 © 1949
MADE BY THE COTT INDEX COMPANY, COLUMBUS, OHIO
SOLD BY WALKER, EVANS & COGSWELL CO., CHARLESTON, S.C.

(JW)

FILE NUMBER DATE OF RECORD	MORTGAGEES FAMILY NAMES	GIVEN NAMES ABCDEFGHIJ	GIVEN NAMES JKLMNO	GIVEN NAMES PQRSTUVWXYZ	MORTGAGORS	BOOK	PAGE	Amount	BRIEF DESCRIPTION, LOCATION, ETC. (Not Warranted)
18911 Dec 4, 1985	Southern				a l.c. Gen Pts. Sennie Long - S + S Investments	1749	534		Subordination - for mtg. see Rem Bk 1680 pg 680 + Correnti mtg. Sh. 1730 pg 235 + Bk. 1740 pg. 814
" "	"			"	"	1749	534		
18911 Dec 4, 1985	"				a l.c. Gen. Pts. S + S Investments	1749	540		Subordination - for mtg. see Rem Bk. 1680 pg 680 + Correnti mtg. 1730 pg. 235 + Bk. 1740 pg. 814
" "	"			"	"	1749	540		
18913 Dec 4, 1985	"				a s.c. Pts. Dorchester Pointe Co.	1749	631		Release det 30 Dorchester Pointe Sec 2 for mtg see REM Bk 1634 pg 295
18913 Dec 4, 1985	"			"	"	1749	632		
18908 Dec 4, 1985	"	Equity mtg. Inc.			William R. Young, Jr. et al	1749	506		Release det 51 Dorchester Pointe Sec 2 for Inc for mtg. see Rem Bk. 1749 pg. 458
19179 Dec 4, 1985	"	Equity mtg. Inc.			Carlton K. Jimenez et al	1749	998		Mtg. assigned First Boston Capital Group for mtg. see Rem Bk. 1728 pg. 215
19511 Dec 10, 1985	"	Equity mtg. Inc.			Robert L. Goldsmith Jr.	1750	457	60,000	Mtg. assigned Mid America Fed. Savings
20337 Dec 17, 1985	"	Equity mtg. Inc.			James V. Swining, et al	1751	797		Det 114 Crestwood Juni "Baptist" for mtg. see Rem Bk. 1728 pg. 9
20337 Dec 17, 1985	"	Equity mtg. Inc.			David J. Engelkemeyer et al	1751	798		Mtg. assigned Criterion Financial Corp. for mtg. see Rem Bk. 1725 pg. 787
20872 Dec 17, 1985	"	Equity mtg. Inc.			Michael J. Keenan, et al	1751	799		Mtg. assigned Mid America Fed. Savings for mtg. see Rem Bk 1731 pg. 424
20932 Dec 20, 1985	"	Equity mtg. Inc.			C. Lewis Rason, Jr.	1752	396		Mtg. assign. Criterion Financial Corp. for mtg. see REM Bk 1748 pg 184
21862 Dec 23, 1985	"	"			John H. Parker, et al	1752	903		Mtg. assigned American Fed. Bank 38B for mtg. see REM Bk 1735 pg 276
22239 Dec 31, 1985	"	"		Inc. warranted mill	P C Associates, a l.c. Gen. Pts.	1754	304	869,252	Mtg. assigned Criterion Financial Corp. for mtg. see REM Bk 1721 pg 3
Jan 3, 1986	"	Equity mtg. Inc.			Richard D. Otto, et al	1755	55		Mtg. assigned American Fed. Bank 38B

INDIRECT or MORTGAGEE Index to Real Estate Mortgages — Greenville County, S. C.

REG. U. S. PAT. OFFICE *Chas McCott* County Indexes Since 1888 An Identifying Trade Mark

Open at Proper Tab according to First Letter or Letters of Name and refer to Buff Sub-Index sheet for page reference.

COTT FAMILY NAME INDEX No. 75 © 1949
MADE BY THE COTT INDEX COMPANY, COLUMBUS, OHIO
SOLD BY WALKER, EVANS & COGSWELL CO., CHARLESTON, S.C.

FILE NUMBER DATE OF RECORD	MORTGAGEES FAMILY NAMES	GIVEN NAMES ABCDEFGHIJ	GIVEN NAMES JKLMNO	GIVEN NAMES PQRSTUVWXYZ	MORTGAGORS	BOOK	PAGE	Amount	BRIEF DESCRIPTION, LOCATION, ETC. (Not Warranted)
22385 Jan 6, 1986	Southern			<i>Inc.</i> Worsted Mills	Greenville Finishing Co	1755	305		Corp. for mtg. see Rem Bd. 1669 pg. 654 Mtg. assigned to Associated Commercial
22386 Jan 6, 1986	"			<i>Inc.</i> Worsted Mills	Greenville Finishing Co	1755	306		for mtg. see Rem Bd. 1669 pg. 654 Release 17.34 Acre above easement
22560 Jan 7, 1986	"			<i>Corp.</i> Service	Sevenger Pointe Co.	1755	702		for mtg. see Rem Bd. 1634 pg. 295 Release lot 43 Sevenger Pointe Sec 2
22919 Jan 10, 1986	"	Equity Mtg. Inc.			Clifford F. Cole, et al	1756	59	133,250	00 Sugar Creek map 2 Sec 11 Lot 761 South Wingfield Road
23006 Jan 10, 1986	"	Equity Mtg. Inc.			Clifford F. Cole, et al	1756	64		for mtg. see Rem Bd. 1756 pg. 59 Mtg assigned First Boston Capital Group
23003 Jan 10, 1986	"			<i>Corp.</i> Service	Gatewood Bldg. Inc.	1756	280		see Rem Bd. 1600 pg. 532 Release lot 4 Walden Pond. for mtg.
23087 Jan 18, 1986	"			"	Gatewood Bldg. Inc.	1756	290	14,400	00 Bond Lot 1 Walden Way Walden
23251 Jan 14, 1986	"			<i>Corp.</i> Prudential	Larry D. Hamby, et al	1756	654		for mtg. assign. see Rem Bd. 1549 pg. 683 Mtg assigned Associated Financial Services
23515 Jan 15, 1986	"			<i>Corp.</i> Service	Gatewood Bldg. Inc.	1756	829		see Rem Bd. 1600 pg. 530 Release lot 1 Walden Pond. for mtg.
23668 Jan 14, 1986	"	<i>(now the First Real Estate Group, Inc.)</i>		<i>Corp.</i> Service	Lot S Investments, et al	1756	943		Subordination for mtg. see Rem Bd. 1680 pg. 681 & Correction mtg. Bd. 1730 pg. 235 & Bd. 1752 pg. 663
23668 Jan 14, 1986	"	<i>(now the First Real Estate Group, Inc.)</i>		<i>Corp.</i> Service	Lot S Investments, et al	1756	951		Subordination for mtg. see Rem Bd. 1680 pg. 680 & Correction mtg. Bd. 1730 pg. 235 & Bd. 1752 pg. 659
23928 Jan 20, 1986	"	Equity Mtg. Inc.			William B. Mc Intyre et al	1757	227		for mtg. see Rem Bd. 1742 pg. 572 Mtg assigned Criterion Financial Corp.
24180 Jan 22, 1986	"	Equity Mtg. Inc.			Joseph L. Johnson, et al	1757	510		for mtg. see Rem Bd. 1738 pg. 330 Mtg assigned Mid America Submarine
24477 Jan 24, 1986	"			<i>Corp.</i> Service	Sevenger Pointe Co.	1757	824		for mtg. see Rem Bd. 1634 pg. 295 Release lot 63 Sevenger Pointe Sec 2

INDIRECT or MORTGAGEE Index to Real Estate Mortgages — Greenville County, S. C.

REG. U. S. PAT. OFFICE *Chas McCotts* County Indexes Since 1888
An Identifying Trade Mark

☞ Open at Proper Tab according to First Letter or Letters of Name and refer to Buff Sub-Index sheet for page reference.

COTT FAMILY NAME INDEX No. 75 © 1949
MADE BY THE COTT INDEX COMPANY, COLUMBUS, OHIO
SOLD BY WALKER, EVANS & COGSWELL CO., CHARLESTON, S.C.

(KXJ)

FILE NUMBER DATE OF RECORD	MORTGAGEES FAMILY NAMES	GIVEN NAMES ABCDEFGH	GIVEN NAMES IJKLMNO	GIVEN NAMES PQRSTUVWXYZ	MORTGAGORS	BOOK	PAGE	Amount	BRIEF DESCRIPTION, LOCATION, ETC. (Not Warranted)
25030 Jan 29 1986	Southern	Equity Mtg. Inc.			Steve E. Clark et al	1758	626	84,000	Lot 98 Stone Lake Hgts Sec 7
25039 Jan 29 1986	"	"			Steve E. Clark et al	1758	630		Group Inc. for mtg. see Rem Bk 1758 pg 626 Mtg. assigned to First Boston Capital
25395 Jan 31 1986	"	"			Kenneth R. Brusca et al	1759	85	69,000	Page Sec 15 Lot 376 Rosebud 4. Devergen
25366 Jan 31 1986	"	"	"		Kenneth R. Brusca et al	1759	91		Group Inc. for mtg. see REM Bk 1759 pg 85 Mtg. assigned to First Boston Capital
25337 Jan 31 1986	"	"		Milly, Inc Worsted	PC Associates et al	1758	979		Corp. for mtg. see REM Bk 1754 pg 304 Mtg. assigned to Associates Commercial
26572 Feb 11 1986	"	"		Service Corp	Devergen Pointe Co.	1760	752		for mtg. see REM Bk 1634 pg 295 Release Lot 34 Devergen Pointe Sec. II
27052 Feb 17 1986	"	Equity Mtg. Inc.			Ross B. Nell, et al	1761	350	82,600	M ² Daniel Hgts. Lot 19 Cleveland St.
27674 Feb 17 1986	"	Equity Mtg. Inc.			Ross B. Nell et al	1761	354		Group Inc. for mtg. see Rem Bk 1761 pg 350 Mtg. assigned to First Boston Capital
27302 Feb 19 1986	"	"	"		Randy L. Winker et al	1761	612	84,000	Poissettia D'ville Lot 352 Robinwood Dr Sec V
27331 Feb 19 1986	"	Equity Mtg. Inc.			Randy L. Winker et al	1761	616		Group Inc. for mtg. see Rem Bk 1761 pg 612 Mtg. assigned to First Boston Capital
27626 Feb 21 1986	"	not the First Real Estate Group Inc.		Service Corp	The Smith Company of Birch	1761	944	17,500	Pt. lot 15x16 Stone Lake
27626 Feb 21 1986	"	not the First Real Estate Group Inc.		Service Corp	The Smith Company of Birch	1761	946	17,500	Pt. 2 Stone Lake
27651 Feb 24 1986	"	not the First Real Estate Group Inc.		Service Corp	Gatewood Bldg. Inc.	1762	19	16,500	Lot 21 Adonia Dr. Walker Pond
28046 Feb 26 1986	"	Equity Mtg. Inc.			James C. Sarrett et al	1762	484	90,000	Crk Pk Lot 21 Honeybee Lane Pebble
28047 Feb 26 1986	"	Equity Mtg. Inc.			Russell M. Harris et al	1762	505	80,000	Albany Rd. Down Est. Sec F Lot 69 Cr. Henderson Rd. of
28038 Feb 26 1986	"	Equity Mtg. Inc.			Russell M. Harris et al	1762	509		for mtg. see REM Bk 1762 pg 505 Mtg. assigned to First Boston Capital Group

INDIRECT or MORTGAGEE Index to Real Estate Mortgages — Greenville County, S. C.

() REG. U. S. PAT OFFICE *Chas McCott* County Indexes Since 1888 An Identifying Trade Mark

Open at Proper Tab according to First Letter or Letters of Name and refer to Buff Sub-Index sheet for page reference.

COTT FAMILY NAME INDEX No. 75 © 1949
MADE BY THE COTT INDEX COMPANY, COLUMBUS, OHIO
SOLD BY WALKER, EVANS & COGSWELL CO., CHARLESTON, S.C.

FILE NUMBER DATE OF RECORD	MORTGAGEES FAMILY NAMES	GIVEN NAMES ABCDEFGHIJ	GIVEN NAMES KLMNOP	GIVEN NAMES PQRSTUVWXYZ	MORTGAGORS	BOOK	PAGE	Amount	BRIEF DESCRIPTION, LOCATION, ETC. (Not Warranted)
28034 Feb 26, 1986	Southern				James C. Sarratt et al <i>Relty in fact for Patricia D. Connor</i>	1762	510		Deerp. re. Sarratt et al 1762 R/484 Mtg. assigned First Boston Capital
28134 Feb 27, 1986	"	"	"	"	Eric J. Connor, Jr. et al <i>and atty in fact for Patricia D. Connor</i>	1762	623	113,300	Deerp. Creek map 4 Sec 2 Lot 545 Chiswood Trail
28184 Feb 27, 1986	"	"	"	"	Eric J. Connor, Jr. et al	1762	627		re. Sarratt et al 1762 R/623 Mtg. assigned First Boston Capital Group
28278 Feb 28, 1986	"	"	"	"	William A. Albertson et al	1762	821	120,000	Map 3 Sec 3 Sugar Creek Lot 648 N. Wingfield Rd.
28300 Feb 28, 1986	"	"	"	"	Morris S. Hall, et al	1762	925	102,000	00 Pophole Creek Pk. I Lot 13 3 Hopper John Lane
28336 Feb 28, 1986	"	"	"	"	William A. Albertson et al	1762	831		re. Sarratt et al 1762 R/821 Mtg. assigned First Boston Capital Group
28337 Feb 28, 1986	"	"	"	"	Morris S. Hall, et al	1762	929		re. Sarratt et al 1762 R/925 Mtg. assigned First Boston Capital Group
28238 Feb 28, 1986	"	"	"	"	William B. McIntyre et al	1763	78		re. Sarratt et al 1742 R/572 Mtg. assigned Fed Home Loan Mtg Corp
28612 Mar. 3, 1986	"	"	"	"	James R. Tillery et al	1763	328	79,000	00 First Sec. II Lot 14 Midvale Street Spring
28689 Mar 3, 1986	"	"	"	"	James R. Tillery et al	1763	476		De. for mtg. see Rem. Bk. 1763 p. 328 Mtg. assigned First Boston Capital Group
29302 Mar 7, 1986	"	"	"	"	Pat Meletis	1764	206	86,000	00 Lot 323 Pinetree Sec. 5
29314 Mar. 7, 1986	"	"	"	"	Pat Meletis	1764	210		De. for mtg. see Rem. Bk. 1764 p. 206 Mtg. assigned First Boston Capital Group
30137 Mar. 14, 1986	"	"	"	"	James C. Sarratt et al	1765	256	99,000	00 Ph. J. In Out. see Rem. Bk. 1763 p. 484 Lot 21 Honeyher Lane Kish Creek
30167 Mar 14, 1986	"	"	"	"	James C. Sarratt et al	1765	260		Mtg. assigned to First Boston Capital Group and formerly see Rem. Bk. 1765 p. 260 for
"	"	"	"	"	"	1765	260		Re-Record see Bks 1762 p. 510
30440 Mar 18, 1986	"	"	"	"	Robert L. Goldsmith et al	1765	713		re. Sarratt et al 1754 R/457 Mtg. assigned First Boston Capital Group

REVERSE or MORTGAGEE Index to Real Estate Mortgages — Greenville County, S. C.

REG. U. S. PAT OFFICE *Chas McCath* County Indexes Since 1888
An Identifying Trade Mark

Open at Proper Tab according to First Letter or Letters of Name and refer to Buff Sub-Index sheet for page reference.

COTT FAMILY NAME INDEX No. 75 © 1949
MADE BY THE COTT INDEX COMPANY, COLUMBUS, OHIO
SOLD BY PHOTO COPY SUPPLY, MAULDIN, S. C.

(LLL)

FILE NUMBER DATE OF RECORD	MORTGAGEES FAMILY NAMES	GIVEN NAMES ABCDEFGH	GIVEN NAMES IJKLMNO	GIVEN NAMES PQRSTUVWXYZ	MORTGAGORS	BOOK	PAGE	Amount	BRIEF DESCRIPTION, LOCATION, ETC. (Not Warranted)
31671 Mar 28, 1986	Southern	Equity Mtg Inc.			<i>et al</i> Pauline P. Doshi	1767	310	.00 16,000	Sec. 3 Sugar Creek Lot 746 Wainfield Rd. map 2
31689 Mar 28, 1986	"	"	"		<i>et al</i> Ravindra P. Doshi	1767	318		Group Inc. for mtg. see Rem Bk 1767 Pg 310 Mtg assigned First Boston Capital
32121 Apr. 1, 1986	"	"	"		<i>et al</i> George E. Wasson, Jr.	1767	919	.00 80,000	Sugar Creek, map 3 Sec. 3 Lot 698 E. Shallowstone Rd
32075 Apr 1, 1986	"	"	"		<i>et al</i> George E. Wasson, Jr.	1767	923		Group Inc. for mtg. see Rem Bk 1767 Pg 919 Mtg assigned First Boston Capital
32809 Apr 7, 1986	"	"	"		<i>et al</i> John A. Wade	1768	955	.00 85,000	Ph I, Sville Lot 269 Hunter's Woods Sec. II
32843 Apr 7, 1986	"	"	"		<i>et al</i> Rich F. Jorner	1768	986	.00 82,400	Lot 11 Chandler Ridge
32853 Apr. 7, 1986	"	"	"		<i>et al</i> John A. Wade	1768	959		mtg. assigned First Boston Capital Group Inc. - for mtg. see Rem Bk 1768 pp. 955
32848 Apr 7, 1986	"	"	"		<i>et al</i> Rich F. Jorner	1768	990		Group Inc. for mtg. see Rem Bk 1768 pp. 986 Mtg assigned First Boston Capital
33869 Apr. 16, 1986	"	"	"		<i>et al</i> Jim D. Goodpaster	1770	304	.00 48,000	Lot for mtg. see Rem Bk 1745 pp. 458
34096 Apr. 17, 1986	"	"	"		<i>et al</i> William R. Young, Jr.	1770	502		mtg. assigned Mid American Fed Savng for mtg. see Rem Bk 1756 Pg 59
34095 Apr 17, 1986	"	"	"		<i>et al</i> Clifford J. Cole	1770	583		Mtg assigned Criterion Financial Corp for mtg. see Rem Bk 1761 pp. 612
34456 Apr. 21, 1986	"	"	"		<i>et al</i> Randy L. Winkler	1771	237		Mtg assigned Criterion Financial Corp for mtg. see Rem Bk 1761 pp. 612
35173 Apr 28, 1986	"	"	"		<i>et al</i> Birtha H. Kendrick	1772	266	.00 44,000	Reg. Unit 10-C Briarcrest Hwy Prop
35766 Apr 30, 1986	"	"	"		<i>et al</i> Earle J. Harding	1773	113	.00 46,700	Lot 16 Melville Ave
35721 Apr 30, 1986	"	"	"		<i>et al</i> Earle J. Harding	1773	117		for mtg. see Rem Bk 1773 Pg 113 Mtg assigned First Boston Capital Group

REVERSE or MORTGAGEE Index to Real Estate Mortgages — Greenville County, S. C.

REG. U. S. PAT. OFFICE *Chas McCott* County Indexes Since 1888 An Identifying Trade Mark

Open at Proper Tab according to First Letter or Letters of Name and refer to Buff Sub-Index sheet for page reference.

COTT FAMILY NAME INDEX No. 75 © 1949
MADE BY THE COTT INDEX COMPANY, COLUMBUS, OHIO
SOLD BY PHOTO COPY SUPPLY, MAULDIN, S. C.

FILE NUMBER DATE OF RECORD	MORTGAGEES FAMILY NAMES	GIVEN NAMES ABCDEFGHIJ	GIVEN NAMES JKLMNO	GIVEN NAMES PQRSTUVWXYZ	MORTGAGORS	BOOK	PAGE	Amount	BRIEF DESCRIPTION, LOCATION, ETC. (Not Warranted)
36342 May 5, 1986	Southern	Equity mty. corp.			Bentham W. Mc Kay et al	1774	129	110,000	Cleveland Lot 31 Pine Point Eite Scherwin et Group Inc. For mty. see Rem Bk. 1774 Pg 129
36322 May 5, 1986	"	"	"	"	Bentham W. Mc Kay et al	1774	133		mty. assigned First Boston Capital For mty. see Rem Bk. 1762 Pg 505
36792 May 7, 1986	"	"	"	"	Russell M. Harris, et al	1774	792		mty. assigned Criterion Financial Corp
36792 May 7, 1986	"	"	"	"	James C. Sarrett et al	1774	791		mty. assigned K Criterion Financial Corp for mty. see Rem Bk. 1762 pg 484
36714 May 7, 1986	"	"	"	"	William A. Albertson et al	1774	679		Cur record Bk 1765 pg 256 For mty. see Rem Bk 1762 Pg 821 mty. assigned Criterion Financial Corp
36982 May 9, 1986	"	"	"	"	Ralph E. De Brunner, et al	1775	78	50,000	Lot 29 Locust St. Holly Group Inc. For mty. see Rem Bk. 1775 pg 78
36995 May 9, 1986	"	"	"	"	Ralph E. De Brunner et al	1775	82		mty. assigned to First Boston Capital For mty. see Rem Bk. 1634 pg 295
36990 May 9, 1986	"	"	"	"	Deringer Point Company	1775	423		Belmore lot 4 & 8 Deringer Point Sec II Sec III D'ville
37488 May 13, 1986	"	"	"	"	David W. Crocker et al	1775	901	28,000	Lot 301 Jamwood Circle Westwood Group Inc. For mty. see Rem Bk. 1775 pg 901
37500 May 13, 1986	"	"	"	"	David W. Crocker et al	1775	905		mty. assigned to First Boston Capital
37739 May 14, 1986	"	"	"	"	Michael P. Quinn et al	1776	289	77,000	Lot 343 Poinsettia sec II
38038 May 16, 1986	"	"	"	"	Troy K. Hoskins, et al	1776	715	51,400	Lot 33 A + B
38057 May 16, 1986	"	"	"	"	Troy K. Hoskins et al	1776	752		mty. assigned to First Boston Capital Group Inc. - for mty. see Rem Bk 1776 pg. 715
38391 May 23, 1986	"	"	"	"	Morris J. Hall, et al	1777	210		Corp. For mty. see Rem Bk 1762 Pg 929 mty. assigned Criterion Financial

REVERSE or MORTGAGEE Index to Real Estate Mortgages — Greenville County, S. C.

REG. U. S. PAT. OFFICE *Chas. McCall* County Indexes Since 1888 An Identifying Trade Mark

☞ Open at Proper Tab according to First Letter or Letters of Name and refer to Buff Sub-Index sheet for page reference.

COTT FAMILY NAME INDEX No. 75 © 1949
MADE BY THE COTT INDEX COMPANY, COLUMBUS, OHIO
SOLD BY PHOTO COPY SUPPLY, MAULDIN, S. C.

(37)

FILE NUMBER DATE OF RECORD	MORTGAGEES FAMILY NAMES	GIVEN NAMES ABCDEFGHIJ	GIVEN NAMES JKLMNO	GIVEN NAMES PQRSTUVWXYZ	MORTGAGORS	BOOK	PAGE	Amount	BRIEF DESCRIPTION, LOCATION, ETC. (Not Warranted)
38564 May 21, 1986 39111	Southern	Equity Mtg. Inc.			James E. Mason, Jr. <i>et al</i>	Mtg & assign 1777	604	73,000	Hally Ince, Plantation Pt III Sec II Lot 120 Chestnut Oaks Cir. & Briarwood Dr.
May 27, 1986 39191	"	"			Robert Ross <i>et al</i>	1778	455	101,250	Spring Eats Lot 24 Browning Dr. Beilong Camp Dr. In Mtg. See Rem Bl. 1778 pg. 455 Mtg assigned to First Boston Capital
May 27, 1986 39298	"	"			Robert Ross <i>et al</i>	1778	459		Pond.
May 28, 1986 39422	"	"			William N. Miller <i>et al</i>	1778	746	66,600	Lot 3 Willow Pond Ln. Willow In Mtg. See Rem Bl. 1745 pg. 713 Mtg. assign. Criterion Financial Corp.
May 28, 1986 39421	"	"			Robert L. Baldomire <i>et al</i>	1778	741		
May 28, 1986 "	"	"			William N. Miller <i>et al</i>	1778	750		Mtg. assigned First Boston Capital Group Inc. - for mtg. see Rem Bl. 1778 pg. 746
39417 May 28, 1986 39636	"	"			Stone E. Clark, <i>et al</i>	1779	63		Long In Mtg. see Rem Bl. 1958 pg. 626 Mtg. assigned Criterion Financial #82-2377 In Mtg. see Rem Bl. 1522 pg. 883 Release him from judgment call
May 29, 1986 39719	"	"		Service Corp.	Venne B. Howard	1779	343		See pg. 811
May 30, 1986 39819	"	Equity Mtg. Inc.			Cortez J. Standard <i>et al</i>	1779	443	66,600	Lot 155 Manassa Dr. Bealchen
May 30, 1986 39816	"	"			William L. Bluch <i>et al</i>	Mtg & assign 1779	544	152,500	Lot 6 Club Forest
May 30, 1986 40024	"	"			Cortez J. Standard <i>et al</i>	1779	447		Group Inc. for mtg. see Rem Bl. 1779 pg. 443 Mtg. assigned First Boston Capital
June 2, 1986 40092	"	"			Conrad P. Lee <i>et al</i>	1779	924	89,400	Hunters Woods Lot 68 Hunters Hill Rd. Pt II.
June 2, 1986 40139	"	"			Michael J. Collins, <i>et al</i>	1779	944	89,100	Lot 149 Sec 10 Neveger Place.
June 2, 1986 40663	"	"			James P. Schmucker	1780	44	92,800	Pt I Sec I Lot 12 Pebbleshed P. Hill.
June 2, 1986	"	"			Michael J. Collins, <i>et al</i>	1779	948		In Mtg. see Rem Bl. 1779 pg. 994 Mtg. assigned First Boston Capital Group

REVERSE or MORTGAGEE Index to Real Estate Mortgages — Greenville County, S. C.

REG. U. S. PAT. OFFICE *Chas McCott* County Indexes Since 1888 An Identifying Trade Mark

Open at Proper Tab according to First Letter or Letters of Name and refer to Buff Sub-Index sheet for page reference.

COTT FAMILY NAME INDEX No. 75 © 1949
MADE BY THE COTT INDEX COMPANY, COLUMBUS, OHIO
SOLD BY PHOTO COPY SUPPLY, MAULDIN, S. C.

FILE NUMBER DATE OF RECORD	MORTGAGEES FAMILY NAMES	GIVEN NAMES ABCDEFGHIJ	GIVEN NAMES JKLMNO	GIVEN NAMES PQRSTUVWXYZ	MORTGAGORS	BOOK	PAGE	Amount	BRIEF DESCRIPTION, LOCATION, ETC. (Not Warranted)
40059 June 2, 1986	Southern	Equity Mtg., Inc.			Conrad P. Lee, et al	1779	928		Inc. for mtg see REM Bk 1779 p 924 mtg assigned First Boston Capital Group
40062 June 2, 1986	"	"	"	"	Rossie W. Meadows et al	1779	950		Inc. for mtg see REM Bk 1778 p 995 mtg assigned Criterion Financial Corp
40191 June 2, 1986	"	"	"	"	James P. Schonuck	1780	50		For mtg see REM Bk 1780 p 44 mtg assigned First Boston Capital Group
40217 June 3, 1986	"	"	"	"	Earle J. Harding et al	Le-Record 1780	158	46,700	RE M Bk. 1773 page 113 Lot 10 Melville Ave. - for big see
40401 June 3, 1986	"	"	"	"	Walter L. Pugh et al	1780	350	79,200	Lot Waccamas Ave.
40404 June 3, 1986	"	"	"	"	Samuel S. Reese et al	1780	366	110,000	Lot 199 Sibley St
40389 June 3, 1986	"	"	"	"	Walter L. Pugh et al	1780	356		Inc. for mtg see REM Bk 1780 p 350 mtg assigned to First Boston Capital Group
40391 June 3, 1986	"	"	"	"	Samuel S. Reese et al	1780	372		Inc. for mtg see REM Bk 1780 p 366 mtg assigned to First Boston Capital Group
40436 June 3, 1986	"	"	"	"	Inc. wanted Mills P. C. Associates et al	1780	478		mtg see REM Bk 1754 p 304 Release 21.84 ac Stallings Rd. for
40436 June 3, 1986	"	"	"	"	" " P. C. Associates et al	1780	483		mtg see REM Bk 1754 p 304 Release 5 tracts Stallings Rd. for
40747 June 5, 1986	"	Equity Mtg. - Inc.			Robert H. Joseph et al	1781	1	40,800	Lot 478 Wendwood Sec. V Group Inc. from Sec New Hk. 1781 p 1
40755 June 5, 1986	"	"	"	"	Robert H. Joseph et al	1781	5		mtg assigned to First Boston Capital
41036 June 7, 1986	"	"	"	"	Kenneth A. Walker et al	1781	459	100,000	Lot 68 Brookfield West Sec. I
41159 June 9, 1986	"	"	"	"	Gerald W. King et al	1781	566	180,000	Lot 202 Chanticleer Sec. VI
41126 June 9, 1986	"	"	"	"	Kenneth A. Walker et al	1781	465		Inc. for mtg see REM Bk 1781 p 459 mtg assigned First Boston Capital Group
41127 June 9, 1986	"	"	"	"	Gerald W. King et al	1781	573		Inc. for mtg see REM Bk 1781 p 566 mtg assigned First Boston Capital Group

REVERSE or MORTGAGEE Index to Real Estate Mortgages — Greenville County, S. C.

REG. U. S. PAT OFFICE *Chas McCott* County Indexes Since 1888 An Identifying Trade Mark

 Open at Proper Tab according to First Letter or Letters of Name and refer to Buff Sub-Index sheet for page reference.


COTT FAMILY NAME INDEX No. 75 © 1949
MADE BY THE COTT INDEX COMPANY, COLUMBUS, OHIO
SOLD BY PHOTO COPY SUPPLY, MAULDIN, S. C.

(37)

FILE NUMBER DATE OF RECORD	MORTGAGEES FAMILY NAMES	GIVEN NAMES ABCDEFGHIJ	GIVEN NAMES JKLMNO	GIVEN NAMES PQRSTUVWXYZ	MORTGAGORS	BOOK	PAGE	Amount	BRIEF DESCRIPTION, LOCATION, ETC. (Not Warranted)
41336 June 10, 1986	Southern	Equity Mtg. Inc.			George W. Scott, et al	1781	894	82,400	Poinsettia A'ville Lot 268 S Almond Dr. Sec 5
41356 June 10, 1986	"	Equity Mtg. Inc.			George W. Scott et al	1781	916		In. In Mtg. rec. Emb. 1781 pg 894 Mtg. assigned First Boston Capital Group
41714 June 12, 1986	"	Equity Mtg. Inc.			Paul J. Mahry, Jr.	1782	471	35,100	L'ville Lot 45 Westwood Dr. Westwood Sec 5
41711 June 12, 1986	"	Equity Mtg. Inc.			Paul J. Mahry Jr.	1782	475		Group Inc. In Mtg. rec. Emb. 1782 pg 471 Mtg. assigned to First Boston Capital
41829 June 13, 1986	"	Equity Mtg. Inc.			Phillip N. Driscoll et al	1782	646	55,000	"Heritage Ests." Tract 2, Heritage Dr
41883 June 13, 1986	"	Equity Mtg. Inc.			John L. Johnson et al	1782	749	63,000	Botany Woods Lot 50, Botany Rd. Sec 5
41966 June 13, 1986	"	"	"	"	John L. Johnson et al	1782	753		Group Inc. In Mtg. rec. Emb. 1782 pg 749 Mtg. assigned First Boston Capital
42441 June 18, 1986	"	"	"	"	Charles D. Walters et al	1783	672	100,000	"Pebble Creek" Lot 12 Stallings Rd. Ph I
42510 June 18, 1986	"	"	"	"	Charles D. Walters et al	1783	678		Group Inc. In Mtg. rec. Emb. 1783 pg 672 Mtg. assigned First Boston Capital
42927 June 20, 1986	"	"	"	"	Michael L. Crowley et al	1784	309	92,000	Lot 7 Country Club Dr.
42894 June 20, 1986	"	"	"	"	Michael L. Crowley et al	1784	313		In. In Mtg. rec. Emb. 1784 pg 309 Mtg. assigned First Boston Capital Group
43456 June 25, 1986	"	"	"	"	Reid A. Mc Carter et al	1785	172	52,000	Sugar Creek map 1 Sec 5 Lot 286 Sugar Creek Rd
43477 June 25, 1986	"	"	"	"	Reid A. Mc Carter et al	1785	176		In. In Mtg. rec. Emb. 1785 pg 172 Mtg. assigned First Boston Capital Group
43798 June 27, 1986	"	"	"	"	David A. Williams et al	1785	687	51,900	Tract 2, Baldwin Rd
43760 June 27, 1986	"	"	"	"	David A. Williams et al	1785	691		In. In Mtg. rec. Emb. 1785 pg 687 Mtg. assigned to First Boston Capital Group
43797 June 27, 1986	"	"	"	"	John B. Foley et al	1785	696	165,000	Lot 15, Chapman Scotts mon

REVERSE or MORTGAGEE Index to Real Estate Mortgages — Greenville County, S. C.

REG. U. S. PAT. OFFICE *Chas. McCott* County Indexes Since 1888 An Identifying Trade Mark


 Open at Proper Tab according to First Letter or Letters of Name and refer to Buff Sub-Index sheet for page reference.

COTT FAMILY NAME INDEX No. 75 © 1949
MADE BY THE COTT INDEX COMPANY, COLUMBUS, OHIO
SOLD BY PHOTO COPY SUPPLY, MAULDIN, S. C.

FILE NUMBER DATE OF RECORD	MORTGAGEES FAMILY NAMES	GIVEN NAMES ABCDEFGHIJ	GIVEN NAMES JKLMNO	GIVEN NAMES PQRSTUVWXYZ	MORTGAGORS	BOOK	PAGE	Amount	BRIEF DESCRIPTION, LOCATION, ETC. (Not Warranted)
42759 June 27, 1986 581	Southern	Equity Mtg Inc.			John R. Tolley <i>et al</i>	1785	704		Group Inc. to mtg. see Rem. Bk. 1785 pg 696 mtg. assigned to First Boston Capital
July 3, 1986 845	"	"	"	"	Arthur Gregory Hensley <i>et al</i> <i>at/lc Thomas E. J.</i>	1787	100	46,500	on Oak Hills Lot 44 Maple Leaf Court White
July 7, 1986 893	"	"	"	"	Thomas S. Preston <i>at/lc Thomas E. J.</i>	1787	530	60,500	Lot 2 Burnem Court Burnem Wood
July 7, 1986 1232	"	"	"	"	Thomas S. Preston	1787	534		Group Inc. to mtg. see Bk. 1787 pg 530 Mtg. assigned First Boston Capital
July 9, 1986 1562	"	"	"	"	Kenneth A. Walker <i>et al</i>	Re-Record 1788	57		Group Inc. to mtg. see Bk. 1781 pg 459 Mtg. assigned First Boston Capital
July 11, 1986 1562	"	"	"	"	James E. Neason Jr.	1788	620		for mtg. see Rem. Bk. 1777 pg 604 Mtg. assigned Criterion Investment Corp
July 11, 1986 2173	"	"	"	"	Kenneth R. Brusca <i>et al</i>	1788	621		for mtg. see Rem. Bk. 1759 pg 85 Mtg. assigned Mid America Fed Savings
July 16, 1986 2276	"	"	"	"	Stephen H. Owing <i>et al</i>	1789	546	145,350	on Oak Hills Lot 656 N. Wingfield Rd. Sugar
July 16, 1986 2588	"	"	"	"	Steven H. Owing <i>et al</i>	1789	552		for mtg. see Rem. Bk. 1789 pg 546 Mtg. assigned First Boston Capital Group Inc.
July 18, 1986 2593	"	"	"	"	Samuel G. Rees <i>et al</i>	Re-Record Mtg. + Assn. 1790	260	110,000	for mtg. see Rem. Bk. 1780 pg 365 Lot 199 Silverleaf Sec 5
July 18, 1986 2825	"	"	"	"	Phillip H. Driscoll <i>et al</i>	Re-Record Mtg. + Assn. 1790	288	55,000	for Orig. see Rem. Bk. 1782 pg 646 3 acres - In 2 Heritage Est. - Heritage the
July 21, 1986 2752	"	"	"	"	Patricia G. Bazerell <i>et al</i>	1790	652	40,000	Confederate Cir. Lot 89 Sheffield Forest Sec II B
July 21, 1986 2766	"	"	"	"	Edward P. Haspaehler	1790	532	31,300	terrace Lot 38 Pinehurst Dr. Cedar
July 21, 1986 2766	"	"	"	"	Paul S. Radcliffe <i>et al</i>	1790	564		for mtg. see Rem. Bk. 1726 pg 941 Mtg. assigned Fed. Home Loan Mtg. Corp
July 21, 1986 2907	"	"	"	"	Randy L. Winkler <i>et al</i>	1790	565		for mtg. see Rem. Bk. 1761 pg 612 Mtg. assigned Fed. Home Loan Mtg. Corp
July 21, 1986	"	"	"	"	Patricia G. Bazerell	1790	656		for mtg. see Rem. Bk. 1790 pg 652 Mtg. assigned First Boston Capital Group Inc.

REVERSE or MORTGAGEE Index to Real Estate Mortgages — Greenville County, S. C.

REG. U. S. PAT OFFICE *Chas McCott* County Indexes Since 1888 An Identifying Trade Mark

 Open at Proper Tab according to First Letter or Letters of Name and refer to Buff Sub-Index sheet for page reference.

COTT FAMILY NAME INDEX No. 75 © 1949
MADE BY THE COTT INDEX COMPANY, COLUMBUS, OHIO
SOLD BY PHOTO COPY SUPPLY, MAULDIN, S. C.

(30)

FILE NUMBER DATE OF RECORD	MORTGAGEES FAMILY NAMES	GIVEN NAMES ABCDEFGH	GIVEN NAMES IJKLMNO	GIVEN NAMES PQRSTUVWXYZ	MORTGAGORS	BOOK	PAGE	Amount	BRIEF DESCRIPTION, LOCATION, ETC. (Not Warranted)
3103 July 22, 1986	Southern	Equity mfg Inc.			James L. Tillery, et al	Mtg. & Assign. 1790	962	180,000	"Rollingwood" Lot 1 Club Dr. Benton Sq.
3315 July 23, 1986	'	'	'		Reid A. McCarter et al	Re-Renew 1791	374		Mtg. assigned First Boston Capital Group Inc. - for Mtg. - see Rem Bk 1785 pg. 172
3315 July 23, 1986	'	'	'		"	Re-Renew 1791	374		for Mtg. see Rem Bk 1785 pg 687
3412 July 24, 1986	'	'	"		Barbara D. William et al	Re-Renew 1791	376		Mtg. assign First Boston Capital Group, Inc
3503 July 24, 1986	'	'	"		Harold L. Miller Jr. et al	1791	453	118,000	2.17 acres Rolling Green Circle Group Inc. for Mtg. see Rem Bk 1791 pg 453
4095 July 29, 1986	'	'	'		Harold L. Miller Jr. et al	1791	457		Mtg. assigned First Boston Capital for Mtg. see Rem Bk 1787 pg. 530
4296 July 30, 1986	'	'	'		Thomas S. Preston	1792	387		Mtg. assign First Boston Capital Group Inc for Mtg. see Rem Bk 1792 pg 784
4292 July 30, 1986	'	'	'		Marion J. Graham et al	1792	788		Mtg. assign First Boston Capital Group Inc
4456 July 31, 1986	'	'	'		Marion J. Graham, et al	1792	784	53,000	Lot 13 Oak Dr. Quincey Acres Sub T
4462 July 31, 1986	'	'	'		James P. Le Cote et al	1793	5	125,000	1.578 Fountain Road Sugar Creek Map 3 sec 3
4504 July 31, 1986	'	'	'		Jay E. McGregor et al	1793	24	133,250	Lot 765 Silver Creek Rd. for Mtg. see Rem Bk 1793 pg 5
4503 July 31, 1986	'	'	'		James F. Le Cote, Jr. et al	1793	9		Mtg. assign First Boston Capital Group Inc for Mtg. see Rem Bk 1792 pg. 24
4605 July 31, 1986	'	'	'		Jay E. McGregor et al	1793	33		Mtg. assigned First Boston Capital Group Inc
4733 Aug 1, 1986	'	'	'		Judith H. Buchanan	1793	299	42,000	Lot 490. Sugar Creek, Sec II see for mtg. see Rem Bk 1793 pg. 299
5104 Aug 1, 1986	'	'	'		Judith H. Buchanan	1793	303		Mtg. assigned First Boston Capital Group for mtg. see Rem Bk 1762 pg. 925
5104 Aug 5, 1986	'	'	'		Morris F. Hall, et al	1794	154		Mtg. assign First Home Loan Mtg Corp

REVERSE or MORTGAGEE Index to Real Estate Mortgages — Greenville County, S. C.

REG. U. S. PAT. OFFICE *Chas. McCott* County Indexes Since 1888 An Identifying Trade Mark

 Open at Proper Tab according to First Letter or Letters of Name and refer to Buff Sub-Index sheet for page reference.

COTT FAMILY NAME INDEX No. 75 © 1949
MADE BY THE COTT INDEX COMPANY, COLUMBUS, OHIO
SOLD BY PHOTO COPY SUPPLY, MAULDIN, S. C.

FILE NUMBER DATE OF RECORD	MORTGAGEES FAMILY NAMES	GIVEN NAMES ABCDEFGHIJ	GIVEN NAMES KLMNO	GIVEN NAMES PQRSTUWXYZ	MORTGAGORS	BOOK	PAGE	Amount	BRIEF DESCRIPTION, LOCATION, ETC. (Not Warranted)
5104 Aug. 5, 1986	Southern	Equity mtg.	Inc.		James C. Sarratt et al	1794	156		Mtg. assign. Fed. Home Loan Mtg. Corp. for mtg. see R Em Bk. 1762 pp. 484 & re-record Bk. 1765 pp. 256
5104 Aug. 5, 1986	"	"	"		Robert L. Baldsmith Jr. et al	1794	156		for mtg. see R Em Bk. 1750 pp. 457
5751 Aug. 8, 1986	"	"	"		Albert R. Kreyer et al	1794	758	60,000	Mtg. assign. Fed. Home Loan Mtg. Corp. see Ph. 77 see to Lat 40 Ravenwood Ln. Holly
5752 Aug. 8, 1986	"	"	"		Albert R. Kreyer et al	1794	764		for mtg. see R Em Bk. 1794 pp. 758
6298 Aug. 13, 1986	"	"	"		Michael K. Johnson et al	1795	400	89,000	Mtg. assign. First Boston Capital Group Inc. Null
6301 Aug. 13, 1986	"	"	"		Richard E. Waycaster et al	1795	410	54,000	Lat 34 Bridgewood Ave. Forest
6706 Aug. 15, 1986	"	"	"		James P. Schmecker	1795	797		Lat 13 Erwin Hills
6798 Aug. 18, 1986	"	"	"		William C. Doss et al	1796	111	50,000	Mtg. assigned to First American Fed. Savings, for mtg. see R Em Bk. 1780 pp. 44 + assign 1780 pp. 50
6927 Aug. 18, 1986	"	"	"		William C. Doss et al	1796	115		Plantation Lat 32 Old Town way Holly area
7184 Aug. 20, 1986	"	"	"		Edwin C. Morris Jr. et al	1796	611	30,000	Deerp. Inc. for mtg. see R Em Bk. 1796 pp. 111
7210 Aug. 20, 1986	"	"	"		Edwin C. Morris Jr. et al	1796	615		Mtg. assigned to First Boston Capital Highland Ests. see 5
7431 Aug. 21, 1986	"	"	"		Gerald W. King et al	1796	872		Lat 6 Carolina Ave East Capital Group. Inc. for mtg. see R Em Bk. 1796
8801 Aug. 29, 1986	"	"	"		Richard E. Waycaster et al	1798	923	54,000	Mtg. assigned to First Boston Mtg. see R Em Bk. 1781 pp. 566
8911 Sept 2, 1986	"	"	"		John R. Minow et al	1799	25	47,250	Mtg. assigned to F.B. Mtg. Corp. see R Em Bk. 1785 pp. 417
									Lat 13 Erwin Hills for mtg. Pt Lat 68

REVERSE or MORTGAGEE Index to Real Estate Mortgages — Greenville County, S. C.

REG. U. S. PAT OFFICE *Chas McCorkle* County Indexes Since 1888 An Identifying Trade Mark

Open at Proper Tab according to First Letter or Letters of Name and refer to Buff Sub-Index sheet for page reference.

COTT FAMILY NAME INDEX No. 75 © 1949
MADE BY THE COTT INDEX COMPANY, COLUMBUS, OHIO
SOLD BY PHOTO COPY SUPPLY, MAULDIN, S. C.

()

FILE NUMBER DATE OF RECORD	MORTGAGEES FAMILY NAMES	GIVEN NAMES ABCDEFGH	GIVEN NAMES IJKLMNO	GIVEN NAMES PQRSTUVWXYZ	MORTGAGORS	BOOK	PAGE	Amount	BRIEF DESCRIPTION, LOCATION, ETC. (Not Warranted)
9005 Sept 2, 1986	Southern	Equity Mtg. Inc.			John R. Minor et al	1799	29		Mtg. assign First Boston Capital Group, Inc. - for mtg. see REM Bk. 1799 pg. 25
"	"	"			"	1799	29		for mtg. see REM Bk. 1778 pg. 750
9300 Sept 3, 1986	"	"			William M. Miller et al	1799	595		Mtg. assigned to Centurion Fin. Corp.
9300 Sept 3, 1986	"	"			Larry K. Hopkins et al	1799	597		for mtg. see REM Bk. 1776 pg. 752
9672 Sept 5, 1986	"	"			Robert N. Mulvaney et al	1800	192	56,300	Mtg. assigned to Centurion Fin. Corp.
9712 Sept 5, 1986	"	"			Robert N. Mulvaney et al	1800	196		Full Lots 55 & 56 Holly Tree Ph. 70
19884 Sept 8, 1986	"	"			James R. Lattery et al	1800	568	180,000	Group, Inc. for mtg. see REM book 1800 pg 192 Mtg assigned to First Boston Capital for mtg. see REM Bk. 1790 pg. 962
10184 Sept 10, 1986	"	"			Larry E. Kountz et al	1800	988	35,000	for mtg. see REM Bk. 1790 pg. 962 Lot 1 Cent. Sh. Rollingwood Austin
10546 Sept 12, 1986	"	"			Samuel D. Reese et al	1801	306		Mtg. assign Pt lot 20 Shadowlawn, Paris
10546 Sept 12, 1986	"	"			Charles D. Wattus et al	1801	308		for mtg. see REM book 1780 pg 366 Record 190 pg 260 Mtg assigned Med America Fed Savings Bank
11041 Sept 16, 1986	"	"			Robert N. Mulvaney et al	1802	78	56,300	for mtg. see REM book 1783 pg 672 Mtg assigned FBS Mtg Corp & Nevada Corp
11010 Sept 16, 1986	"	"			Alan M. Peabody et al	1801	993	105,000	Plantation - Sec II Lots 55 & 56 Holly Tree
11055 Sept 16, 1986	"	"			Alan M. Peabody et al	1801	997		Sugar Creek Sec I Lot 159 Meadow Creek Ct.
11053 Sept 16, 1986	"	"			Joseph P. Watson et al	1802	32		Group, Inc. for mtg. see REM book 1801 pg 993 Mtg assigned First Boston Capital
11517 Sept 19, 1986	"	"			Clifford F. Cole et al	1802	933		for mtg. see REM book 1758 pg 328 Record 160 pg 288 Mtg assigned Dollar Savings Bank - for
11899 Sept 23, 1986	"	"			Steven H. Swinge et al	1803	283		for mtg. see REM book 1756 pg 59 Mtg assigned Fed Home Loan Mtg Corp for mtg. see REM book 1789 pg 546 Mtg. assign Med America Fed Savings

REVERSE or MORTGAGEE Index to Real Estate Mortgages — Greenville County, S. C.

REG. U. S. PAT. OFFICE *Chas McCott* County Indexes Since 1888 An Identifying Trade Mark

 Open at Proper Tab according to First Letter or Letters of Name and refer to Buff Sub-Index sheet for page reference.

COTT FAMILY NAME INDEX No. 75 © 1949
MADE BY THE COTT INDEX COMPANY, COLUMBUS, OHIO
SOLD BY PHOTO COPY SUPPLY, MAULDIN, S. C.

FILE NUMBER DATE OF RECORD	MORTGAGEES FAMILY NAMES	GIVEN NAMES ABCDEFGHIJ	GIVEN NAMES JKLMNOPQ	GIVEN NAMES RSTUVWXYZ	MORTGAGORS	BOOK	PAGE	Amount	BRIEF DESCRIPTION, LOCATION, ETC. (Not Warranted)
12143 Sept 24, 1986	Southern	Equity Mtg Inc.			James S. Plecher ^{et al}	1803	710	116,500	Subdivided Sec 5 Lot 219 East Selway St.
12154 Sept 24, 1986	"	"	"	"	James W. Plecher ^{et al}	1803	791		Group Inc. for mtg see Rem Bl. 1803 pg 716 Mtg assigned Trust Boston Capital
12367 Sept 25, 1986	"	"	"	"	John R. Minon	1803	931	47,250	1799 pg 25 Pt lot 68 for orig see Rem Bl.
12219 Sept 25, 1986	"	"	"	"	Michael L. Crowley ^{et al}	1803	828		for mtg see Rem book 1784 pg 313 Mtg assigned Criterion Fin Corp.
12219 Sept 25, 1986	"	"	"	"	James R. Jilley ^{et al}	1803	831		Rem book 1709 pg 202 Record 1800 pg 560 Mtg assigned FBS Mtg Corp. for mtg see
12566 Sept 26, 1986	"	"	"	"	Robert W. Cochran	1804	338	78,600	Lot 32 Ruxton Place Sec II
12577 Sept 26, 1986	"	"	"	"	Robert W. Cochran	1804	342		Mtg assigned Trust Boston Capital Group Inc - for mtg see Rem Bl
12618 Sept 29, 1986	"	"	"	"	Albert R. Kruger ^{et al}	1804	399		1804 pg 338 for mtg see Rem book 1774 pg 258 Mtg assign Mtg D America Fed Savng
12618 Sept 29, 1986	"	"	"	"	William L. Gluck ^{et al}	1804	401		for mtg see Rem book 1774 pg 544 Mtg assign FBS Mtg Corp & Newside Corp
13218 Oct 1, 1986	"	Trust First Real Estate Group Inc			Gatewood Bldg. Inc.	1805	650		for mtg see Rem Bl. 1600 pg 530 Release lot 37 Walden Pond
13867 Oct 6, 1986	"	Equity Mtg Inc			Robert L. Burns ^{et al}	1806	295	105,000	Lot 5 also Rd
13903 Oct 6, 1986	"	"	"	"	Robert L. Burns ^{et al}	1806	299		Group Inc. for mtg see Rem book 1506 pg 235 Mtg assign Trust Boston Capital
13938 Oct 6, 1986	"	"	"	"	Ashley W. Davis ^{et al}	1806	379	91,500	Lot 444 Sugar Creek Sec II
14033 Oct 6, 1986	"	"	"	"	Ashley W. Davis ^{et al}	1806	391		Inc. for mtg see Rem book 1806 pg 379 Mtg assign Trust Boston Capital Group
14415 Oct 8, 1986	"	"	"	"	Birtha N. Kendrick	1806	978		for mtg see Rem Bl. 1772 pg 264 Mtg assigned to American Fed Bank F & B

REVERSE or MORTGAGEE Index to Real Estate Mortgages — Greenville County, S. C.

REG. U. S. PAT. OFFICE *Chas McCulloch* County Indexes Since 1888 An Identifying Trade Mark

 Open at Proper Tab according to First Letter or Letters of Name and refer to Buff Sub-Index sheet for page reference.


COTT FAMILY NAME INDEX No. 75 © 1949
MADE BY THE COTT INDEX COMPANY, COLUMBUS, OHIO
SOLD BY PHOTO COPY SUPPLY, MAULDIN, S. C.

()

FILE NUMBER DATE OF RECORD	MORTGAGEES FAMILY NAMES	GIVEN NAMES ABCDEFGH	GIVEN NAMES IJKLMNO	GIVEN NAMES PQRSTUVWXYZ	MORTGAGORS	BOOK	PAGE	Amount	BRIEF DESCRIPTION, LOCATION, ETC. (Not Warranted)
14704 Oct 14, 1986	Southern	Equity Intg. Inc.			Kenneth A. Walker et al	1807	398		In mtg. see Rem Bl. 1781 pg 459
15174 Oct 14, 1986	"	"			James P. La Corte Jr.	1808	45		mtg. assigned 783 mtg. log.
17754 Oct 31, 1986	"	"			Kevin F. Clemens et al	1812	346	87,300	mtg. assigned First Boston Capital Group Inc. for mtg. see Rem Bl. 1793 pg 5
17822 Oct 31, 1986	"	"			Joseph B. Turner Jr.	1812	352	75,000	D'Ville Lot 281 Poinsettville Dec V
17847 Oct 31, 1986	"	"			Kevin F. Clemens et al	1812	350		mtg. assigned First Boston Capital Group Inc. for mtg. see Rem Bl. 1812 pg 346
18038 Nov 3, 1986	"	"			Robert L. Burns et al	1812	772	105,000	mtg. assign. First Boston Capital Group Inc. for mtg. see Rem Bl. 1806 pg 295
18131 Nov 3, 1986	"	"			Mary E. Linder	1812	953	47,950	Lot 5 also Road Serv mtg see Note
18145 Nov 3, 1986	"	"			Mary E. Linder	1812	959		Lot 151 Broadford Rd. Dec
18144 Nov 3, 1986	"	"			Robert L. Burns et al	1812	781		see for mtg see Rem Bl. 1812 pg 953
20116 Nov 17, 1986	"	"			David J. Schmidt et al	1816	24	106,200	mtg. assign. The First Boston Capital Group Inc. for mtg. see Rem Bl. 1806 pg 295
20120 Nov 17, 1986	"	"			Joseph B. Turner Jr.	1816	119	75,000	Rem Bl. 1812 pg 352
21747 Nov 28, 1986	"	"			Morris D. Jordan et al	1818	639	55,950	Lot 11 Main St - for orig see
25258 Dec 16, 1986	"	"			Larry R. Varnadore et al	1822	465	60,000	Lot 102 Westcliff
26613 Dec 24, 1986	"	"			Howard F. Applegirth Jr.	1824	669		Parcel Riusland Rd
									Group Inc. for mtg see Rem Bl. 1824 pg 665
									mtg assigned First Boston Capital.

REVERSE or MORTGAGEE Index to Real Estate Mortgages — Greenville County, S. C.

REG. U. S. PAT. OFFICE *Chas. McCath* County Indexes Since 1888 An Identifying Trade Mark


 Open at Proper Tab according to First Letter or Letters of Name and refer to Buff Sub-Index sheet for page reference.

COTT FAMILY NAME INDEX No. 75 © 1949
MADE BY THE COTT INDEX COMPANY, COLUMBUS, OHIO
SOLD BY PHOTO COPY SUPPLY, MAULDIN, S. C.

FILE NUMBER DATE OF RECORD	MORTGAGEES FAMILY NAMES	GIVEN NAMES ABCDEFGHIJ	GIVEN NAMES JKLMNO	GIVEN NAMES PQRSTUVWXYZ	MORTGAGORS	BOOK	PAGE	Amount	BRIEF DESCRIPTION, LOCATION, ETC. (Not Warranted)
26532 Dec 24, 1986	Southern				<i>etal</i> Howard F. Applegarth Jr	1824	665	70,000	Lot 101 Brookside Ph II Sec 4
26901 Dec 29, 1986	"	"	"		<i>etal</i> James V. Swining	1825	342	117,000	dit
26853 Dec 29, 1986	"	"	"		<i>etal</i> David L. Burge	1825	383	139,500	Lot 71 Bridgeton Dr
27189 Dec 30, 1986	"	"	"		<i>etal</i> David L. Burge	1825	698		mtg. assign First Boston Capital Group Inc. In mtg. see REm Blk. 1825 pg. 388
27193 Dec 30, 1986	"	"	"		<i>etal</i> Clifford F. Cole	1825	856		mtg on REm book 1756 pg 59 mtg assign 2nd Home Mtg Corp. Sec 2 In mtg see REm Blk. 1634 pg. 295
29630 Jan 15, 1987	"			Service Corp.	Devergen Point Co.	1828	100		Release lot 8 Devergen Point Sec 2
29107 Jan 12, 1987	"				<i>etal</i> Howard F. Applegarth	1828	935	70,000	Doc 4 Jan 1987 mtg on REm book 1824 pg 665 Lot 101 Brookside Ph II
29306 Jan 13, 1987	"	"	"		<i>etal</i> William L. Gluck	1829	55		on REm book 1779 pg 544 mtg assign FBA Mtg Corp 2 or mtg
30639 Jan 26, 1987	"	"	"		<i>etal</i> George W. Booser, III	1831	336	96,800	Creek map 6 Lot 375 Sugar Creek Rd. Sugar
30693 Jan 26, 1987	"	"	"		<i>etal</i> Robert M. Williford	1831	358	178,500	Lot 14 Kellest Park Sec II
30700 Jan 26, 1987	"	"	"		<i>etal</i> Desay W. Booser, III	1831	340		Dring Inc. for mtg on REm Blk. 1831 pg. 336 mtg. assigned to First Boston Capital
32630 Jan 26, 1987	"	"	"		<i>etal</i> Robert M. Williford	1831	362		Inc. for mtg. on REm Blk. 1831 pg. 358 mtg. assigned First Boston Capital Group
34420 Feb 9, 1987	"	"	"		<i>etal</i> John L. Lakey	1835	340		for mtg on REm book 1785 pg 696 mtg assigned FBA Mtg Corp
34421 Feb 24, 1987	"	"	"		<i>etal</i> William L. Gluck	1837	904		REm Blk. 1779 pg. 544 mtg. assign Citimac, Inc. for mtg. on
34421 Feb 24, 1987	"	"	"		<i>etal</i> William L. Gluck	1838	909		for mtg. on REm Blk. 1779 pg. 544 mtg. assign First Wisconsin Trust Co. et al.

REVERSE or MORTGAGEE Index to Real Estate Mortgages — Greenville County, S. C.

REG. U. S. PAT. OFFICE *Chas McCott* County Indexes Since 1888 An Identifying Trade Mark

 Open at Proper Tab according to First Letter or Letters of Name and refer to Buff Sub-Index sheet for page reference.

COTT FAMILY NAME INDEX No. 75 © 1949
MADE BY THE COTT INDEX COMPANY, COLUMBUS, OHIO
SOLD BY PHOTO COPY SUPPLY, MAULDIN, S. C.

()

FILE NUMBER DATE OF RECORD	MORTGAGEES FAMILY NAMES	GIVEN NAMES ABCDEFGHIJ	GIVEN NAMES JKLMNO	GIVEN NAMES PQRSTUVWXYZ	MORTGAGORS	BOOK	PAGE	Amount	BRIEF DESCRIPTION, LOCATION, ETC. (Not Warranted)
34420 Feb 24, 1987	Southern				Gerald W. King et al	1838	906		see Rem Bl 1781 pg 566 Mtg assigned Citicorp Inc - for mtg.
34421 Feb 24, 1987	"				Gerald W. King et al	1838	907		In mtg see Rem Bl 1781 pg 566 Mtg assigned First Union Nat'l Bk
34420 Feb 24, 1987	"				John R. Fahy et al	1838	905		see Rem Bl 1785 pg 696 Mtg assigned Citicorp Inc - for mtg.
34421 Feb 24, 1987	"				John R. Fahy et al	1838	908		In mtg see Rem Bl 1785 pg 696 Mtg assigned First Union Nat'l Bk
35100 Feb 27, 1987	"				James J. Stewart Jr et al	1839	855	68,300	Lot 23 Longstreet Dr. Denney Pl.
35100 Feb 27, 1987	"				Russell J. Weston	1839	866	76,000	Lot 28 Denney Pointe sec 2
35014 Feb 27, 1987	"				Robert M. Williford et al	1839	888	178,500	Re-Record Mtg assigned Lot 14 Kellott Park sec III
35100 Feb 27, 1987	"				Zodd S. Raubolt et al	1839	895	54,000	Lot 76 Sugar Creek mag 5
35025 Feb 27, 1987	"				James J. Stewart Jr	1839	859		Group Inc For mtg see Rem Bl 1839 pg 855 Mtg assigned First Boston Capital
35025 Feb 27, 1987	"				Russell J. Weston	1839	870		Group Inc For mtg see Rem Bl 1839 pg 866 Mtg assigned First Boston Capital
35019 Feb 27, 1987	"				Zodd S. Raubolt et al	1839	900		Group Inc For mtg see Rem Bl 1839 pg 895 Mtg assigned First Boston Capital
35357 Mar 2, 1987	"				Lloyd E. Kessler et al	1840	432	66,300	Mtg assigned 2pg. Holly Inn Lot 65 Fish Brook Way amate
35387 Mar 2, 1987	"				Robin M. Meadows et al	1840	439	63,300	Mtg assigned Lot 9 Island Lane Henderson Farm
37784 Mar 13, 1987	"				Samuel B. White et al	1843	781	110,000	Sec F Lot 94 Hillwood Dr. Down Pt.
37724 Mar 13, 1987	"				Samuel B. White et al	1843	785		Group Inc For mtg see Rem Bl 1843 pg 781 Mtg assigned First Boston Capital
38490 Mar 18, 1987	"				Dale F. Hamann et al	1845	33	60,000	Lot 93 Lower Ests. Sec 7

REVERSE or MORTGAGEE Index to Real Estate Mortgages — Greenville County, S. C.

REG. U. S. PAT. OFFICE *Chas. McCott* County Indexes Since 1888 An Identifying Trade Mark

Open at Proper Tab according to First Letter or Letters of Name and refer to Buff Sub-Index sheet for page reference.

COTT FAMILY NAME INDEX No. 75 © 1949
MADE BY THE COTT INDEX COMPANY, COLUMBUS, OHIO
SOLD BY PHOTO COPY SUPPLY, MAULDIN, S. C.

FILE NUMBER DATE OF RECORD	MORTGAGEES FAMILY NAMES	GIVEN NAMES ABCDEFGHIJ	GIVEN NAMES JKLMNO	GIVEN NAMES PQRSTUVWXYZ	MORTGAGORS	BOOK	PAGE	Amount	BRIEF DESCRIPTION, LOCATION, ETC. (Not Warranted)
38593 Mar 18, 1987	Southern				Lyndon B. Stovall ^{et al}	1845	212	90,000	Dec 14 Lot 318 Dungen Place
38479 Mar 18, 1987	"				Dale F. Hamann ^{et al}	1845	41		Group Ins. For Mtgs see R&MBk 1845 p 33 Mtg assign Trust Boston Capital
4111 Apr 1, 1987	"				Ronald B. Segars ^{et al}	1849	178	47,000	Lot 7 Chick App Sp.
41145 Apr 1, 1987	"				Jerry Westmouland ^{et al}	1849	184	62,800	Lot 58 Richmond Hills
41207 Apr 3, 1987	"			Servins Corp	D.C. Pts Dungen Pointe Co. a	1850	16		For Mtgs see R&MBk 1634 p 295 Release lot 39 Dungen Pointe
41985 Apr 6, 1987	"				Richard A. Marsh ^{et al}	1850	286	32,450	Ests. Sec II Lot 43 Port Royal Dr. Pelham
42046 Apr 6, 1987	"				Richard A. Marsh ^{et al}	1850	290		Capital Group For Mtgs see R&MBk 1850 p 286 Mtg assign Trust Boston
42081 Apr 7, 1987	"				Mary E. Linder	1850	472		For mtg see R&MBk 1812 p 953 mtg assigned Home + City Saving Bank
43793 Apr 15, 1987	"				Linton B. Puckett ^{et al}	1852	853	87,500	Lot Pelham Rd.
44355 Apr 17, 1987	"				Robert E. Fletcher ^{et al}	1853	566	79,000	Sec II Lot 10 Red Fox Tr. Jockcroft
44402 Apr 17, 1987	"				Robert E. Fletcher ^{et al}	1853	571		Group Ins. For mtg see R&MBk 1853 p 566 Mtg. assigned Trust Boston Capital
44571 Apr 20, 1987	"				Richard C. Grace ^{et al}	1853	860	100,200	Sec II Pt II Lot 69 Forestus Woods
44573 Apr 20, 1987	"				Charles E. Dallas ^{et al}	1853	866	123,000	Lot 23 Forestus Woods
45463 Apr 24, 1987	"				Karen P. Wright	1855	226		Book 1928 p. 186 Release pt. lot 5 - for mtg. see R&MBk
46761 May 1, 1987	"				Thomas C. Brissey ^{et al}	1857	226	105,000	Lot 8 Pelham Oaks
46925 May 1, 1987	"				Jody C. Warren ^{et al}	1857	521	76,000	Lot 60 Fox Run Cir

REVERSE or MORTGAGEE Index to Real Estate Mortgages — Greenville County, S. C.

REG. U. S. PAT. OFFICE *Chas McCott* County Indexes Since 1888 An Identifying Trade Mark

Open at Proper Tab according to First Letter or Letters of Name and refer to Buff Sub-Index sheet for page reference.

COTT FAMILY NAME INDEX No. 75 © 1949
MADE BY THE COTT INDEX COMPANY, COLUMBUS, OHIO
SOLD BY PHOTO COPY SUPPLY, MAULDIN, S. C.

()

FILE NUMBER DATE OF RECORD	MORTGAGEES FAMILY NAMES	GIVEN NAMES ABCDEFGHIJ	GIVEN NAMES JKLMNO	GIVEN NAMES PQRSTUVWXYZ	MORTGAGORS	BOOK	PAGE	Amount	BRIEF DESCRIPTION, LOCATION, ETC. (Not Warranted)
46962 May 1, 1987	Southern	Equity Mtg. Inc.			Thomas C. Brisley	1857	230		M. In Mtg. sub Em Blk 1857 pg 226
47544 May 5, 1987	"	"	"		Michael L. Crowley et al	1858	205		Mtg assign First Boston Capital Group Mtg Corp for mtg see REMBL 1784 pg 29
47855 May 6, 1987	"	"	"		Paul S. Radcliffe et al	1858	699	60,250	Lot 12 Harrogate Hills
47856 May 6, 1987	"	"	"		Paul S. Radcliffe et al	1858	703		Mtg assign First Boston Capital Group Inc. for mtg see REM Blk 1858 pg 699
"	"	"	"		"	1858	703		
50262 May 19, 1987	"	"	"		Robert M. Erwin et al	1861	921	63,600	Mtg assign Lot 62 Denver Garden
51255 May 22, 1987	"	"	"		Linton B. Puckett et al	1863	233	442,500	3 parcels
52197 May 28, 1987	"	"	"	U.S. Realty Corp	Alfred W. Thomas III et al	1864	443		REMBk 1724 pg 231 Blk 1864 pg 439 subordination for mtg see
52785 June 1, 1987	"	Equity Mtg. Inc.			Stanley P. Shelton et al	1865	282	115,000	Lot 11 Pebble Creek Ph IV see
52943 June 1, 1987	"	"	"		Stanley P. Shelton et al	1865	286		Inc for mtg see REM Blk 1865 pg 282 Mtg assign First Boston Capital Group
54325 June 8, 1987	"	"	"		Dalen M. Custer et al	1867	327	256,000	Lot 177 Chanticleer Sec V
54344 June 8, 1987	"	"	"		Dalen M. Custer et al	1867	343		Prongle. For mtg see REM Blk 1867 pg 329 Mtg assign First Boston Capital
55403 June 12, 1987	"	"	"		Raymond R. Johnson et al	1868	655	121,600	Lot
52743 June 18, 1987	"	"	"		Stanley P. Shelton et al	Remund	760		Mtg assign First Boston Capital Group Inc. for mtg see Blk 1865 pg 282
"	"	"	"		"	Remund	760		
56344 June 18, 1987	"	"	"		Stanley P. Shelton et al	Remund	755	105,000	for mtg see Blk 1865 pg 282 Lot 11 Pebble Creek Ph IV

REVERSE or MORTGAGEE Index to Real Estate Mortgages — Greenville County, S. C.

REG. U. S. PAT. OFFICE *Chas McCott* County Indexes Since 1888 An Identifying Trade Mark

Open at Proper Tab according to First Letter or Letters of Name and refer to Buff Sub-Index sheet for page reference.

COTT FAMILY NAME INDEX No. 75 © 1949
MADE BY THE COTT INDEX COMPANY, COLUMBUS, OHIO
SOLD BY PHOTO COPY SUPPLY, MAULDIN, S. C.

FILE NUMBER DATE OF RECORD	MORTGAGEES FAMILY NAMES	GIVEN NAMES ABCDEFGHIJ	GIVEN NAMES JKLMNO	GIVEN NAMES PQRSTUVWXYZ	MORTGAGORS	BOOK	PAGE	Amount	BRIEF DESCRIPTION, LOCATION, ETC. (Not Warranted)
56362 June 18, 1987	Southern				Servicio Corp S.C. Gen Pts S. S. Investments a	1869	748		Townhouses for mts see Bl 1730 pg 235 Release Lot 28 Pelham Oaks
58053 June 26, 1987	"		Larry James		Gary William Southern	1872	109	3,463 ⁴³	10.84 acres
58287 June 29, 1987	"	Equity Mty			Elizabeth N. Anderson, etal	1872	375	67,100 ⁰⁰	Lot 12-B Block Oakland Heights
58292 June 29, 1987	"	" "			Grover C. Kirkman, etal	1872	385	83,600 ⁰⁰	Lot 5 Dakmar
58307 June 29, 1987	"	" "			John J. Nichols etal	1872	379		Mty assign First Boston Capital Corp. For mts see Bl 1872 pg 375
58393 June 29, 1987	"	" "			Grover C. Kirkman etal	1872	391		Corp. Inc. For mts see Bl 1872 pg 385 Mty assign First Boston Capital
1966 July 10, 1987	"	" "			David S. Van Hoff etal	1875	649	49,500 ⁰⁰	Lot 29 Homestead Area Oaks Townhomes for mts see Bl
2071 July 13, 1987	"			Servicio Corp	S. S. Investments	1875	758		Release Unit 27 Pelham 1680 pg 680
2076 July 13, 1987	"	Equity Mty			Ronald B. Segars etal	1875	799		Corp for mts see Bl 1849 pg 178 Mty assign Firemans Fund mts
2077 July 13, 1987	"	" "			Richard C. Grace etal	1875	801		Corp for mts see Bl 1853 pg 860 Mty assign Firemans Fund mts
2078 July 13, 1987	"	" "			Samuel B. White etal	1875	803		Corp for mts see Bl 1843 pg 781 Mty assign Firemans Fund mts
2079 July 13, 1987	"	" "			Jerry Westmerland etal	1875	805		Corp for mts see Bl 1849 pg 184 Mty assign Firemans Fund mts
2080 July 13, 1987	"	" "			Dale J. Hamann etal	1875	808		Corp for mts see Bl 1845 pg 33 Mty assign Firemans Fund mts
2081 July 13, 1987	"	" "			Richard A. Marsh etal	1875	810		Corp for mts see Bl 1850 pg 286 Mty assign Firemans Fund mts

REVERSE or MORTGAGEE Index to Real Estate Mortgages — Greenville County, S. C.

REG. U. S. PAT. OFFICE *Chas. McCott* County Indexes Since 1888 An Identifying Trade Mark

 Open at Proper Tab according to First Letter or Letters of Name and refer to Buff Sub-Index sheet for page reference.

COTT FAMILY NAME INDEX No. 75 © 1949
MADE BY THE COTT INDEX COMPANY, COLUMBUS, OHIO
SOLD BY PHOTO COPY SUPPLY, MAULDIN, S. C.

()

FILE NUMBER DATE OF RECORD	MORTGAGEES FAMILY NAMES	GIVEN NAMES ABCDEFGH	GIVEN NAMES IJKLMNO	GIVEN NAMES PQRSTUVWXYZ	MORTGAGORS	BOOK	PAGE	Amount	BRIEF DESCRIPTION, LOCATION, ETC. (Not Warranted)
2384 July 14, 1987	Southern	Equity Mts Inc.			Rossie W. Meadows ^{et al}	1876	183		Mts assign Firemans Fund Mts Corp. See Mts on Bk 1840 pg 437
" "	"	"	"	"	" "	1876	183		
2385 July 14, 1987	"	"	"	"	Lyndon B. Howell ^{et al}	1876	185		Mts assign Firemans Fund Mts Corp. See Mts on Bk 1845 pg 212
" "	"	"	"	"	" "	1876	185		
2386 July 14, 1987	"	"	"	"	Lloyd E. Kessler ^{et al}	1876	187		Mts assign Firemans Fund Mts Corp. See Mts on Bk 1840 pg 432
" "	"	"	"	"	" "	1876	187		
2387 July 14, 1987	"	"	"	"	Russell J. Weston	1876	189		Mts assign Firemans Fund Mts Corp. See Mts on Bk 1839 ps 866
" "	"	"	"	"	" "	1876	189		
2682 July 15, 1987	"	"	"	"	Frank M. Mansbach ^{et al}	1876	535	100,000	Ph II Lot 30 Jonestown wood Est. Sec II
2702 July 15, 1987	"	"	"	"	Frank M. Mansbach ^{et al}	1876	539		Mts assign First Boston Capital Group See Mts on Bk 1876 pg 535
" "	"	"	"	"	" "	1876	539		
3145 July 17, 1987	"	"	"	"	D. Michael Hatfield ^{et al}	1877	50	75,600	Lot 148 Denver Pl. Sec 9
3147 July 17, 1987	"	"	"	"	D. Michael Hatfield ^{et al}	1877	56		Mts assign First Boston Capital Group See Mts on Bk 1877 pg 50
" "	"	"	"	"	" "	1877	56		
3405 July 20, 1987	"	"	"	"	Herbert B. Woznick ^{et al}	Mts assign 1877	335	41,600	Lot 32 Embury St Sec II Mts Corp. See Mts on Bk 1857 pg 226
3654 July 21, 1987	"	"	"	"	Thomas C. Brissey	1877	581		Mts assign Firemans Fund

REVERSE or MORTGAGEE Index to Real Estate Mortgages — Greenville County, S. C.

REG. U. S. PAT. OFFICE *Cott* County Indexes Since 1888 An Identifying Trade Mark

Open at Proper Tab according to First Letter or Letters of Name and refer to Buff Sub-Index sheet for page reference.

COTT FAMILY NAME INDEX No. 75 © 1949
MADE BY THE COTT INDEX COMPANY, COLUMBUS, OHIO
SOLD BY PHOTO COPY SUPPLY, MAULDIN, S. C.

FILE NUMBER DATE OF RECORD	MORTGAGEES FAMILY NAMES	GIVEN NAMES ABCDEFGH	GIVEN NAMES IJKLMNO	GIVEN NAMES PQRSTUVWXYZ	MORTGAGORS	BOOK	PAGE	Amount	BRIEF DESCRIPTION, LOCATION, ETC. (Not Warranted)
3655 July 21, 1987	Southern	Equity Mtg. Inc.			Charles E. Dallas ^{etal}	1877	583		Mtg assign Firemans Fund Mtg Corp. Inc. For mtg see RE m Bk 1853 pg 866
"	"	"	"	"	" "	1877	583		
3656 July 21, 1987	"	"	"	"	Robert E. Fletcher ^{etal}	1877	585		Mtg assign Firemans Fund Mtg Corp. Inc. For mtg see RE m Bk 1853 pg 566
"	"	"	"	"	" "	1877	585		
3657 July 21, 1987	"	"	"	"	Jody C Warren ^{etal}	1877	587		Mtg assign Fireman Fund Mtg Corp. Inc. For mtg see Bk 1857 pg 521
"	"	"	"	"	" "	1877	587		
3658 July 21, 1987	"	"	"	"	Paul S. Rodcliffe ^{etal}	1877	589		Mtg assign Firemans Fund Mtg Corp. Inc. For mtg see Bk 1858 pg 699
"	"	"	"	"	" "	1877	589		
3659 July 21, 1987	"	"	"	"	Robert M. Erwin ^{FL}	1877	59		Mtg assign Firemans Fund Mtg Corp. Inc. For mtg see Bk 1861 pg 921
"	"	"	"	"	" "	1877	59		
4150 July 23 1987	"	"	"	"	James A. Raffney ^H	1878	160	57,201	Lot 6 Pebble Creek Ph II 518-A Inc. For mtg see RE m Bk 1878 pg 160
4169 July 23, 1987	"	"	"	"	James M. Raffney ^H	1878	165		Mtg assign First Boston Capital Group
5517 July 30, 1987	"	"	"	"	H. Grady Hart ^{gr.}	1879	734	105,600	Lot 9 Holly Tree Pl Capital Group. Inc. For mtg see Bk 1879 pg 734
5511 July 30, 1987	"	"	"	"	H. Grady Hart ^{gr.}	1879	775		Mtg assign First Boston Prop. Co.
5837 July 31, 1987	"	"	"	"	Stephen H. Lipe ^{etal}	1880	210	41,000	Unit 22-C Sugar Creek Villas Hor mtg see rem bk 1812 pg 346
8496 Aug 18, 1987	"	"	"	"	Kevin F. Clemens, etal	1883	537		Mtg assign To Chase Home Mtg Corp for

REVERSE or MORTGAGEE Index to Real Estate Mortgages — Greenville County, S. C.

REG. U. S. PAT. OFFICE *Chas McCott* County Indexes Since 1888 An Identifying Trade Mark

Open at Proper Tab according to First Letter or Letters of Name and refer to Buff Sub-Index sheet for page reference.

COTT FAMILY NAME INDEX No. 75 © 1949
MADE BY THE COTT INDEX COMPANY, COLUMBUS, OHIO
SOLD BY PHOTO COPY SUPPLY, MAULDIN, S. C.

()

FILE NUMBER DATE OF RECORD	MORTGAGEES FAMILY NAMES	GIVEN NAMES ABCDEFGH	GIVEN NAMES IJKLMNO	GIVEN NAMES PQRSTUVWXYZ	MORTGAGORS	BOOK	PAGE	Amount	BRIEF DESCRIPTION, LOCATION, ETC. (Not Warranted)
5891 July 31, 1987	Southern	Equity mtg. dev.			Walter L. Pugh et al	1880	299	152,100	Lot 134 Chanticleer Sec III
5882 July 31, 1987	"	"	"	"	David A. Berry, Jr. et al	1880	305	139,200	Lot 4 Shadowwood Sect
5835 July 31, 1987	"	"	"	"	Stephen H. Lipe et al	1880	217		Inc. for mtg. on Rem. Bl. 1880 pg. 210 mtg. assign First Boston Capital Corp
5887 July 31, 1987	"	"	"	"	Walter L. Pugh et al	1880	303		Inc. for mtg. on Rem. Bl. 1880 pg. 295 mtg. assign First Boston Capital Corp
6479 Aug 4, 1987	"	"	"	"	David C. Smith	1881	32	95,000	Lot 98 Forest Lake PH II
6360 Aug 4, 1987	"	"	"	"	James I. Stewart et al	1880	931		Mtg assign Firstmans Fund mtg Corp. For mtg see Bl. 1839 pg. 855
"	"	"	"	"	"	1880	931		
6359 Aug 4, 1987	"	"	"	"	Todd S. Raubelt et al	1880	933		Mtg assign Firstmans Fund mtg Corp For mtg see Bl. 1839 pg. 895 & Bl. 1839 pg. 912
"	"	"	"	"	"	1880	933		
6358 Aug 4, 1987	"	"	"	"	Joseph B. Turner et al	1880	935		Mtg assign Chase Home Mtg Corp For mtg see Bl. 1812 Pg. 352 & Bl. 1816 pg. 119
"	"	"	"	"	"	1880	935		
6463 Aug 4, 1987	"	"	"	"	David C. Smith	1881	37		Mtg assign First Boston Capital Corp For mtg see Bl. 1881 pg. 32
"	"	"	"	"	"	1881	37		
6594 Aug 5, 1987	"	"	"	"	Dennis W. Burden et al	1881	169		Lot 38 Curtis Grove Capital Corp Inc. For mtg see Bl. 1881 pg. 169
6561 Aug 5, 1987	"	"	"	"	Dennis W. Burden et al	1881	175		Mtg assign First Boston Corp mtg see Rem. Bl. 1831 pg. 336
9157 Aug 21, 1987	"	"	"	"	George W. Bozger III et al	1884	297		mtg assign Firstmans Fund mtg. Corp.

REVERSE or MORTGAGEE Index to Real Estate Mortgages — Greenville County, S. C.

REG. U. S. PAT. OFFICE *Chas. McCall* County Indexes Since 1888 An Identifying Trade Mark

 Open at Proper Tab according to First Letter or Letters of Name and refer to Buff Sub-Index sheet for page reference.

COTT FAMILY NAME INDEX No. 75 © 1949
MADE BY THE COTT INDEX COMPANY, COLUMBUS, OHIO
SOLD BY PHOTO COPY SUPPLY, MAULDIN, S. C.

FILE NUMBER DATE OF RECORD	MORTGAGEES FAMILY NAMES	GIVEN NAMES ABCDEFGH	GIVEN NAMES IJKLMNO	GIVEN NAMES PQRSTUWXYZ	MORTGAGORS	BOOK	PAGE	Amount	BRIEF DESCRIPTION, LOCATION, ETC. (Not Warranted)
9385 Aug 24, 1987	Southern	Equity mty. Inc.			David J. Schmidt et al	1884	576		For mty. see Rem. Bl. 1816 p. 24 mty. assigned Chase Home mty. Corp.
9836 Aug 25, 1987	'	'			D. Ray Cash et al	1885	56	90,000	Lot 18 Heritage Glen sec II
9807 Aug 25, 1987	'	'			David L. Bunge et al	1884	849		For mty. see Rem. Bl. 1825 p. 383 mty. assigned Freeman Fund mty. Corp.
9808 Aug 25, 1987	'	'			James V. Twining et al	1884	995		For mty. see Rem. Bl. 1825 p. 342 mty. assigned Freeman Fund mty. Corp.
9809 Aug 25, 1987	'	'			Howard F. Applegarth Jr.	1884	996		mty. assigned Freeman Fund mty. Corp.
9957 Aug 26, 1987	"	Equity Capital Inc.			C. Ruffin Stephenson et al	1885	232	126,000	for mty. see Rem. Bl. 1824 p. 665 & Re-record 1828 p. 935 Lane "Cleveland Forest"
9964 Aug 26, 1987	'	Equity mty. Inc.			Grover C. Kirkman et al	1885	218		lots 191, 192 & pt. lot 193 Dogwood For mty. see Rem. Bl. 1872 p. 385
10295 Aug 27, 1987	"	"	"		Everett C. Thompson et al	1885	589	66,000	mty. assign. Household Bank, 75B PART II Sec I Lot 93 Holly Tree Pl.
10292 Aug 27, 1987	'	'	'		Everett C. Thompson et al	1885	594		one for mty. see Rem. Bl. 1885 p. 589 mty. assign. First Boston Capital Corp.
10326 Aug 28, 1987	"	"	"		Lowery W. Gailor et al	1885	663	71,250	Lot 1
10518 Aug 28, 1987	"	"	"		Bradley B. Steele et al	1885	860	90,000	Lot
10407 Aug 28, 1987	"	'	'		Lowery W. Gailor et al	1885	667		mty. assign. First Boston Capital Group Inc. - for mty. see Rem. Bl. 1885 p. 663
10295 Sept 3, 1987	"	"	"		Everett C. Thompson et al	Re-record 1887	306	66,000	one for mty. see Rem. Bl. 1885 p. 589 Lot 93 Dilden Ln Holly
11626 Sept 3, 1987	'	'	'		Everett C. Thompson et al	Re-record 1887	311		mty. see Rem. Bl. 1885 p. 589 mty. assign. First Boston Capital Corp. for

REVERSE or MORTGAGEE Index to Real Estate Mortgages — Greenville County, S. C.

REG. U. S. PAT OFFICE *Cott* County Indexes Since 1888 An Identifying Trade Mark

Open at Proper Tab according to First Letter or Letters of Name and refer to Buff Sub-Index sheet for page reference.

COTT FAMILY NAME INDEX No. 75 © 1949
MADE BY THE COTT INDEX COMPANY, COLUMBUS, OHIO
SOLD BY PHOTO COPY SUPPLY, MAULDIN, S. C.

()

FILE NUMBER DATE OF RECORD	MORTGAGEES FAMILY NAMES	GIVEN NAMES ABCDEFGH	GIVEN NAMES IJKLMNO	GIVEN NAMES PQRSTUVWXYZ	MORTGAGORS	BOOK	PAGE	Amount	BRIEF DESCRIPTION, LOCATION, ETC. (Not Warranted)
11794 Sept 4, 1987	Southern	Equity Mtg Inc.			D. Ray Cash ^{et al}	Re record 1887	550		Mtg assign First Boston Capital Group Inc. See mtg see Bl. 1885 pg 56
" "	"	"	"		" "	Re record 1887	550		
11793 Sept 4, 1987	"	"	"		Alice M. Baker ^{et al}	1887	557		Mtg assign First Boston Capital Group Inc. See mtg see Bl. 1885 pg 56
" "	"	"	"		" "	1887	557		
11821 Sept 4, 1987	"	"	"		Alice M. Baker, et al	1887	553	.00 47,900	Shoal Rd, Fairway Acres Lot 26 Terrain Dr + Fork Highway Ridge
12192 Sept 9, 1987	"	"	"		James A. Bouy ^{et al}	1888	25	108,700	Lot 26 Altamont Forest Group Inc. Formy Deben Bl. 1888 pg 25
12220 Sept 9, 1987	"	"	"		James A. Bouy ^{et al}	1888	31		Mtg assigned to First Boston Capital
12396 Sept 10, 1987	"	"	"		Larry R. Varnadore ^{et al}	1888	275		Mtg assign Fireman Fund Mtg Corp for mtg see Bl 1822 pg 465
" "	"	"	"		" "	1888	275		
12661 Sept 11, 1987	"	"	"		Louney W. Dailor ^{et al}	Re record 1888	523	.00 71,250	See mtg see Bl 1885 pg 663 Lot 1 Walker Crossing Jor
12704 Sept 11, 1987	"	"	"		Louney W. Dailor ^{et al}	Re record 1888	527		Mtg assign First Boston Capital Group Inc. See mtg see Bl 1885 pg 663 + Re record Bl. 1888 pg 310
" "	"	"	"		" "	Re record 1888	527		
12971 Sept 14, 1987	"	"	"		Alexander O. Simmons ^{et al}	1888	817	64,800	Lot 8 Walker Crossing Group Inc. See Bl 1888 pg 817
12976 Sept 14, 1987	"	"	"		Alexander O. Simmons ^{et al}	1888	821		Mtg. assigned First Boston Capital
15350 Sept 29, 1987	"	"	"		R. Jeffrey Copeland ^{et al}	1891	616	.00 159,600	See Bl. 1891 pg 616
15356 Sept 29, 1987	"	"	"		R. Jeffrey Copeland, ^{et al}	1891	623		Capital Group Inc see Bl 1891 pg 616 Mtg assign to First Boston

REVERSE or MORTGAGEE Index to Real Estate Mortgages — Greenville County, S. C.

REG. U. S. PAT. OFFICE *Chas McCott* County Indexes Since 1888 An Identifying Trade Mark

Open at Proper Tab according to First Letter or Letters of Name and refer to Buff Sub-Index sheet for page reference.

COTT FAMILY NAME INDEX No. 75 © 1949
MADE BY THE COTT INDEX COMPANY, COLUMBUS, OHIO
SOLD BY PHOTO COPY SUPPLY, MAULDIN, S. C.

FILE NUMBER DATE OF RECORD	MORTGAGEES FAMILY NAMES	GIVEN NAMES ABCDEFGH	GIVEN NAMES IJKLMNO	GIVEN NAMES PQRSTUVWXYZ	MORTGAGORS	BOOK	PAGE	Amount	BRIEF DESCRIPTION, LOCATION, ETC. (Not Warranted)
15885 Oct 1, 1987	Southern	Equity mty Inc			Robert K. Louis et al	1892	259	175,000	Hills Estate Lot 27 Quail Hill Dr. Quail In mty. see REM Bk 1892 p. 259
15895 Oct 1, 1987	"	"	"		Robert K. Louis, et al	1892	334		mty assign First Boston Capital Corp 8th fl
16228 Oct 2, 1987	"	"	"		Kevin B. Driessse et al	1892	812	133,100	pt lot 14 Holly Tree Pl. Group Inc. For mty see Bk 1892 p. 812
16211 Oct 2, 1987	"	"	"		Kevin B. Driessse et al	1892	817		Mty assign First Boston Capital Mty Corp. For mty see Bk 1865 p. 282
16512 Oct 6, 1987	"	"	"		Stanley P. Skelton et al	1893	127		Mty assign Simmons Fund & Bk 1869 p. 755
"	"	"	"		" "	1893	127		
17447 Oct 12, 1987	"	"	"	Service Corp.	Deminger Pointe Co.	1894	214		In mty. see REM Bk 1634 p. 225 Refuse lot 36 Deminger Pointe Inc
18097 Oct 16, 1987	"	Equity mty Inc	"		Paul A. Mozaski Jr. et al	1895	2	135,000	Lafayette Ave Lot 30 Shellstone PK
18100 Oct 16, 1987	"	"	"		Paul A. Mozaski Jr.	1895	8		FSB. For mty see Bk 1895 p. 2 Mty assign American Fed Bank
18513 Oct 20, 1987	"	Equity mty Inc.	"		Robert M. Williford et al	1895	510		In mty see REM Bk 1831 p. 358 mty. assign FBS mty. Corp.
18512 Oct 20, 1987	"	"	"		Stephen H. Lipe et al	1895	512		In mty. see REM Bk 1880 p. 210 mty. assign Household Bank F&B
18510 Oct 20, 1987	"	"	"		D. Michael Hatfield et al	1895	516		In mty. see REM Bk 1877 p. 50 mty. assign Household Bank F&B
18511 Oct 20, 1987	"	"	"		Dennis W. Burden et al	1895	514		In mty. see REM Bk 1881 p. 169 mty. assign Security S + L Assoc.
21456 Nov. 6, 1987	"	"	"		Knox L. Haynsworth Jr. et al	1898	981	200,000	Plot 7 prop of Priscilla S Haynsworth Paul Woodland Way Arch
21461 Nov 6, 1987	"	"	"		Knox L. Haynsworth Jr. et al	1898	987		Group Inc. For mty see Bk 1898 p. 981 Mty assign First Boston Capital
21626 Nov 9, 1987	"	"	"		C. Dan Joyner	1899	151	30,000	Lot 2 Fisher Dr. Plot BK 44 p. 5

REVERSE or MORTGAGEE Index to Real Estate Mortgages — Greenville County, S. C.

REG. U. S. PAT. OFFICE *Chas. McCall* County Indexes Since 1888 An Identifying Trade Mark

 Open at Proper Tab according to First Letter or Letters of Name and refer to Buff Sub-Index sheet for page reference.


COTT FAMILY NAME INDEX No. 75 © 1949
MADE BY THE COTT INDEX COMPANY, COLUMBUS, OHIO
SOLD BY PHOTO COPY SUPPLY, MAULDIN, S. C.

()

FILE NUMBER DATE OF RECORD	MORTGAGEES FAMILY NAMES	GIVEN NAMES ABCDEFGHIJ	GIVEN NAMES JKLMNO	GIVEN NAMES PQRSTUVWXYZ	MORTGAGORS	BOOK	PAGE	Amount	BRIEF DESCRIPTION, LOCATION, ETC. (Not Warranted)
21634 Nov 9, 1987	Southern	Equity Capital Inc.			C. Dan Jayner	1899	155		For mty. see Rem Bk 1899 pg. 151 mty. assign. NCB South Carolina
22822 Nov 10, 1987	"	"			Robert K. Louis, et al	1899	314		In mty. see Rem Bk 1892 pg. 259 mty. assign. Mid America Fed. Savng
23325 Nov 13, 1987	"	"	"	"	Herbert B. Woznick ^{et al}	1899	895		Mty assign. Firemans Fund
"	"	"	"	"	"	1899	895		Mty. Cap. For mty. see Bk 1877 pg 335
23326 Nov 13, 1987	"	"	"	"	Frank M. Mansback ^{et al}	1899	897		Cap. For mty. see Bk 1876 pg. 535 Mty assign. Firemans Fund Mty
23327 Nov 13, 1987	"	"	"	"	Elizabeth N. Anderson ^{et al}	1899	899		Cap. For mty. see Bk 1872 pg 375 Mty assign. Firemans Fund mty
23328 Nov 13, 1987	"	"	"	"	David A. Burg ^{et al}	1899	901		Cap. For mty. see Bk 1880 pg 305 Mty assign. Firemans Fund mty
23329 Nov 13, 1987	"	"	"	"	James M. Daffney ^{et al}	1899	903		Cap. For mty. see Bk 1878 pg 160 Mty assign. Firemans Fund Mty
23330 Nov 13, 1987	"	"	"	"	Walter L. Pugh ^{et al}	1899	905		Cap. For mty. see Bk 1880 pg 299 Mty assign. Firemans Fund Mty
23331 Nov 13, 1987	"	"	"	"	David C. Smith	1899	907		Cap. For mty. see Bk 1881 pg 32 Mty assign. Firemans Fund mty
23791 Nov 17, 1987	"	"	"	"	David S. Van Hoff, et al	1900	454		In mty. see Rem Bk 1875 pg 649 mty. assign. Firemans Fund Mty - Corp
24296 Nov 20, 1987	"	"	"	"	James A. Bourg ^{et al}	1901	118		America In mty. see Rem Bk 1888 pg 25 mty. assign. Prudential Ins. Co. of
24700 Nov 23, 1987	"	"	"	mty. Inc.	William A. Albertson ^{et al}	Re-Record	1901	698	In mty. see Rem Bk 1762 pg 821 mty. assign. First Boston Capital Group
25617 Dec 1, 1987	"	Equity	Mty. Inc		H. Grady Hart ^{et al}	1902	946		Mty assign. Firemans Fund
"	"	"	"	"	"	1902	946		Mty. Cap. For mty. see Bk 1879 pg 775
26113 Dec 3, 1987	"	"	"	"	Kevin B. Driess ^{et al}	1903	577		For mty. see Rem Bk 1892 pg. 812 mty. assign. Firemans Fund Mty. Corp

REVERSE or MORTGAGEE Index to Real Estate Mortgages — Greenville County, S. C.

REG. U. S. PAT. OFFICE *Chas. McCott* County Indexes Since 1888 An Identifying Trade Mark

 Open at Proper Tab according to First Letter or Letters of Name and refer to Buff Sub-Index sheet for page reference.

COTT FAMILY NAME INDEX No. 75 © 1949
MADE BY THE COTT INDEX COMPANY, COLUMBUS, OHIO
SOLD BY PHOTO COPY SUPPLY, MAULDIN, S. C.

FILE NUMBER DATE OF RECORD	MORTGAGEES FAMILY NAMES	GIVEN NAMES ABCDEFGHIJ	GIVEN NAMES JKLMNO	GIVEN NAMES PQRSTUVWXYZ	MORTGAGORS	BOOK	PAGE	Amount	BRIEF DESCRIPTION, LOCATION, ETC. (Not Warranted)
26924 Dec 9, 1987	Southern				Bradley B. Stule ^{et al}	1904	36		Mtg. Co. For Mtg see Bl 1885 pg 860 Mtg assign Firemans Fund
26979 Dec 9, 1987	'				Alfred W Thomas ^{et al}	1904	589		For mtg see Rem Bl 1724 pg 23 Release lot 27 East Park Ave.
26930 Dec 9, 1987	'				Lawery W. Bailor ^{et al}	1904	532		mtg. assigned Fireman Fund Mtg. Corp for mtg. see Rem Bl 1885 pg 663 & re-record Bl 1888 pg 523
26931 Dec 9, 1987	'				Ernest C. Thompson ^{et al}	1904	534		mtg. assign Fireman Fund Mtg. Corp for mtg. see Rem Bl 1885 pg 589 & re-record Bl 1887 pg 306
26932 Dec 9, 1987	'				Alice M. Baker ^{et al}	1904	536		For mtg see Rem Bl 1887 pg 553 Mtg. assign Fireman Fund Mtg Corp for mtg see Rem Bl 1887 pg 817
26933 Dec 9, 1987	'				Alender O. Simmons ^{et al}	1904	538		mtg. assign Fireman Fund Mtg. Corp
27995 Dec 16, 1987	'			Mills Inc. Worsted	P.C. Associate a S.C. ^{Gen Pts}	1905	784		Release 24.07 acres Lakeside For Mtg see Bl 1754 pg 304
28752 Dec 22, 1987	'				Jeffrey Capeland ^{et al}	1906	683		For mtg see Bl 1891 pg 616 Mtg assign Security S.I.D. Assoc.
29417 Dec 29, 1987	'				Robert M. Williford ^{et al}	1907	754		mtg. assigned to First Wisconsin Trust Co. as Tr. - for mtg. see Rem Bl 1831 pg 358 & re-record Bl 1839 pg 888
32686 Jan 25, 1988	'				D. Ray Cook ^{et al}	1911	715		For mtg see Bl 1885 pg 56 Mtg assign Security S.I.D. Assoc.
32799 Jan 26, 1988	'				Thomas H. Cohen, Jr. ^{et al}	1911	806	265.00	Lot 97 Collins Creek

REVERSE or MORTGAGEE Index to Real Estate Mortgages — Greenville County, S. C.

REG. U. S. PAT OFFICE *Chas McCott* County Indexes Since 1888 An Identifying Trade Mark

☞ Open at Proper Tab according to First Letter or Letters of Name and refer to Buff Sub-Index sheet for page reference.

COTT FAMILY NAME INDEX No. 75 © 1949
MADE BY THE COTT INDEX COMPANY, COLUMBUS, OHIO
SOLD BY PHOTO COPY SUPPLY, MAULDIN, S. C.

()

FILE NUMBER	MORTGAGEES	GIVEN NAMES	GIVEN NAMES	GIVEN NAMES	MORTGAGORS	BOOK	PAGE	Amount	BRIEF DESCRIPTION, LOCATION, ETC.
DATE OF RECORD	FAMILY NAMES	ABCDEFGH	IJKLMNO	PQRSTUVWXYZ					(Not Warranted)
32806 Jan 26, 1988	Southern	Equity Capital, Inc.			Thomas H. Coker, Jr. et al	1911	815		Drayton. For mty on Rem Bl. 1911 pg. 806 mty - assigned First Boston Capital
32951 Jan 27, 1988	"		Material & Supply		Leroy Covel et al	1912	10	4,900	Lot 27 Kendall Bluen 1730 pg 235 + Bl. 1916 pg 722
38444 Mar 7, 1988	"			Service Corp.	S & S Investments a.s.c. gen Pts	1918	370		Subordination for mty see Bl 1730 pg 235 + Bl. 1916 pg 718
38445 Mar 7, 1988	"			"	S & S Investments a.s.c. gen Pts	1918	371		Subordination for mty see Bl 200 mty see Bl. 1634 pg 295
38441 Mar 7, 1988	"			"	Dumeyer Paints Co. et al	1918	367		Release. Lot 45 Dumeyer Paints
39917 Mar 17, 1988	"	Equity Litter & Esoro Corp.			Linton B. Puckett	1919	938	442,500	Lot Pelham Rd + .85 acres Crystal Spgs Rd + Butler Rd
"	"	"	"	"	"	1919	938		Also part 3. For mty see Bl. 1863 pg 233
39918 Mar 17, 1988	"	"	"	"	Linton B. Puckett et al	1919	945		Mty assign American Fed Bank 75B for mty see Bl. 1919 pg 938
"	"	"	"	"	"	1919	945		Bank 75B for mty see Bl. 1885 pg 232
40060 Mar 18, 1988	"	Equity Capital, Inc.			C. Ruffin Stephenson et al	1920	111		Mty assign American Fed Bank 75B for mty see Bl. 1680 pg 680
40610 Mar 22, 1988	"	N/K/K First Real Est Group Inc.			S & S Investments	1920	743		Release Unit 12 Pelham Oaks + Bl. 1730 pg 235
"	"	"	"	"	"	1920	743		
41440 Mar 28, 1988	"	Equity mty. Inc.			Dalen M. Custer et al	1921	817		For mty see Bl. 1867 pg. 327 mty assigned to Lutheran Brotherhood
41447 Mar 28, 1988	"	"			Thomas H. Coker Jr.	1921	823		mty. assign The Prudential Home Mty. Company - for mty. see Rem Bl. 1911 pg 806
"	"	"			"	1921	823		
42308 April 1, 1988	"	Equity mty. Inc.			James A. Bouey et al	1922	829		mty. assign The Prudential Home Mty. Company - for mty. see Bl. 1883 pg 25

REVERSE or MORTGAGEE Index to Real Estate Mortgages — Greenville County, S. C.

REG. U. S. PAT. OFFICE *Chas M. Cotts* County Indexes Since 1888
An Identifying Trade Mark

Open at Proper Tab according to First Letter or Letters of Name and refer to Buff Sub-Index sheet for page reference.

COTT FAMILY NAME INDEX No. 75 © 1949
MADE BY THE COTT INDEX COMPANY, COLUMBUS, OHIO
SOLD BY PHOTO COPY SUPPLY, MAULDIN, S. C.

FILE NUMBER	MORTGAGEES	GIVEN NAMES	GIVEN NAMES	GIVEN NAMES	MORTGAGORS	BOOK	PAGE	Amount	BRIEF DESCRIPTION, LOCATION, ETC.
DATE OF RECORD	FAMILY NAMES	ABCDEFGHIJ	IJKLMNO	PQRSTUVWXYZ				(Not Warranted)	
42509 April 1, 1988	Southern				Service Corp. S + S. Investments	1923	105		Townhomes For Mtg see Bk 1680 pg 680 Release Unit 9 Pelham Oak 680 + Corrective Mtg Bk 1730 pg 235
"	"				" " "	1923	105		
42645 Apr 4, 1988	"		a sm. Pk. Investments		Anthony B. Edmund	1923	270	26,950	Unit 121 Highlands 2nd Prop. by Phase 11-B
43309 Apr 21, 1988	"	Equity Capital, Inc.			Dennis L. White et al	1926	540	48,750	Lot 5 White Oak Hill Mtg Corp. for mtg see bk 1926 pg 540 Mtg assigned to Fireman's Fund
55220 June 13, 1988	"	Equity Capital, Inc.			Dennis L. White et al	1939	138		homes for mtg see bk 1680 pg 680 + 1730 pg 235 Release Unit 38, Pelham Oak Town
55589 June 15, 1988	"				Service Corp S + S Investment	1939	649		
258 July 1, 1988	"	Equity Capital, Inc.			Van M. Perry et al	1944	149		Mtg assign First Boston Capital Group Inc. For mtg see Bk 1944 pg 143
"	"	"	"	"	" " "	1944	149		
250 July 1, 1988	"	"	"	"	Van M. Perry et al	1944	143	44,250	Lot 80 Gower Estates Sugar Creek Map 3 Sec. II
4681 July 27, 1988	"	"	"	"	Donald W. Brown et al	1949	416	108,000	Lot 442 Sweetwater Court Group Inc. For mtg see Bk 1949 pg 416 Mtg assign First Boston Capital
4686 July 27, 1988	"	"	"	"	Donald W. Brown et al	1949	421		
5125 July 29, 1988	"				Ernest H. Pace	1950	206	3,980	lots 51 + 16 County Rd.
7319 Aug 9, 1988	"				Service Corp S + S. Investments	1952	872		Release Unit 35 Pelham Oak Townhomes For Mtg see Bk 1680 pg 680 + Corrective Mtg Bk 1730 pg 235
"	"				" " "	1952	872		
9248 Aug 19, 1988	"		to. Mortgage		Takehome Service Corp	1955	162		Mtg assign to Arkansas Development Finance Authority For mtg see Bk 1169 pg 583
"	"		"	"	" " "	1955	162		

REVERSE or MORTGAGEE Index to Real Estate Mortgages — Greenville County, S. C.

REG. U. S. PAT. OFFICE *Chas McCott* County Indexes Since 1888 An Identifying Trade Mark

 Open at Proper Tab according to First Letter or Letters of Name and refer to Buff Sub-Index sheet for page reference.

COTT FAMILY NAME INDEX No. 75 © 1949
MADE BY THE COTT INDEX COMPANY, COLUMBUS, OHIO
SOLD BY PHOTO COPY SUPPLY, MAULDIN, S. C.

()

FILE NUMBER DATE OF RECORD	MORTGAGEES FAMILY NAMES	GIVEN NAMES ABCDEFGH	GIVEN NAMES IJKLMNO	GIVEN NAMES PQRSTUVWXYZ	MORTGAGORS	BOOK	PAGE	Amount	BRIEF DESCRIPTION, LOCATION, ETC. (Not Warranted)
15139 Sept 23, 1988	Southern	Equity Mty. Inc.			Donald W. Brown ^{Ad}	1962	268		201 Mty on Bl 1949 pg 416 Mty assign Southmark Mty Corp
15138 Sept 23, 1988	"	Equity Capital Inc			Van M. Perry ^{Ad}	1962	266		Mty Assign to Southmark Mty Corp of America & Nevada Inc
"	"	"	"	"	"	1962	266		For mty on Bl 1944 pg 143
16209 Sept 29, 1988	"	"	Mty Cap.		Claddin) Manan & Ltd ^{Pto}	1963	591		Mty assign Security Pacific Natl Co as two. For mty on Bl 1268 pg 27 & Richmond Bl 1338 pg 643
"	"	"	"	"	"	1963	591		
"	"	"	"	"	"	1963	591		
17166 Oct 5, 1988	"	"	"	Service Cap.	A & S. Investments & S.C. ^{Gen Pts}	1964	994		Subordination for mty on Bl 1680 pg 680 Currituck Mty Bl 1730 pg 235 & Bl 1963 pg 318
"	"	"	"	"	"	1964	994		
17167 Oct 5, 1988	"	"	"	Service Cap.	A & S. Investments & S.C. ^{Gen Pts}	1964	993		Subordination for mty on Bl 1680 pg 680 Currituck Mty 1730 pg 235 & Bl 1963 pg 226
"	"	"	"	"	"	1964	993		
18451 Oct 13, 1988	"	Equity Capital Inc			Michael D. McNabb ^{Ad}	1966	461	75,500	Lot 37 Jaywood
21150 Oct 31, 1988	"	"		Service Cap	A & S. Investments & S.C. ^{Gen Pts}	1969	657		Release Unit 20 Pelham Oaks Downhome for mty on Bl 1680 pg 680 & Currituck Mty Bl 1730 pg 235
"	"	"	"	"	"	1969	657		
22753 Nov 9, 1988	"	Equity Capital Inc			"	1969	657		
22953 Nov 9, 1988	"	Equity Capital Inc			Thomas H. Coker Jr. ^{Ad}	1971	830		Mty assign 2d Prudential Home Mty Securities Co. For mty on Bl 1911 pg 806
"	"	"	"	"	"	1971	830		

REVERSE or MORTGAGEE Index to Real Estate Mortgages — Greenville County, S. C.

REG. U. S. PAT. OFFICE *Chas McCott* County Indexes Since 1888 An Identifying Trade Mark

Open at Proper Tab according to First Letter or Letters of Name and refer to Buff Sub-Index sheet for page reference.

COTT FAMILY NAME INDEX No. 75 © 1949
MADE BY THE COTT INDEX COMPANY, COLUMBUS, OHIO
SOLD BY PHOTO COPY SUPPLY, MAULDIN, S. C.

FILE NUMBER	MORTGAGEES	GIVEN NAMES	GIVEN NAMES	GIVEN NAMES	MORTGAGORS	BOOK	PAGE	Amount	BRIEF DESCRIPTION, LOCATION, ETC.
DATE OF RECORD	FAMILY NAMES	ABCDEFGHIJ	IJKLMNOP	QRSTUVWXYZ				(Not Warranted)	
28115 Nov 13, 1988 255	Southern		Materials & Supply		Josephine Black	Mtg + assign 1977	557	.96 10,914	Lot 90 Cartersburg Sec 11
Jan 4, 1989	"		Mtg Co.		Lakeshore Sew Corp.	1981	625		Mtg assign State Street Bank Trust Co as trus. 2nd Mtg see Bk 1169 pg 583
"	"		"		"	1981	625		
1512 Jan 11, 1989	"		N/K/A The First Real Estate Group Inc.		S + S Investment & Ken	1982	960		Subordination for Mtg see Bk 1680 pg. 680 + correction Mtg. Bk 1730 pg. 235 + Bk 1979 pg. 121
"	"		"		"	1982	960		See 1st Mtg see Bk 1634 pg 295
11264 Mar 15, 1989	"		N/K/A The First Real Est Group Inc.		Deveney Pointe Co.	1993	747		Release Lot 10 Deveney Pointe Sec 1 for Mtg see Bk 1634 pg 295
11934 Mar 20, 1989	"		N/K/A First Real Est Group		Deveney Pointe Co.	1994	515		Release Lot 13 Deveney Pointe Sec 1 for Mtg see Bk 1634 pg 295
17974 Apr 26, 1989	"	Equity Capital Inc.			John J. Daley Jr.	Mtg + assign 2001	844	.00 135,000	Rever Point Ct Lot 48 Rever Walk PH 1-A
18377 Apr 28, 1989	"		N/K/A First Real Est Group		Deveney Pointe Co.	2002	286		Release Lots 5, 12, 16 + 17 Deveney Pointe Sec 1 for Mtg see Bk 1634 pg 295
"	"		"		"	2002	286		for Mtg see Bk 1783 pg 672
20873 May 15, 1989	"	Equity Mtg Inc.			Charles D. Walters	2005	107		Mtg assign Bancplus Mtg Corp. for Mtg see Bk 1781 pg 459
20872 May 15, 1989	"	Equity Mtg Inc.			Kenneth A. Walker	2005	106		Mtg assign Bancplus Mtg Corp. for Mtg see Bk 1762 pg 505
25567 June 13, 1989	"	Equity Mtg Inc.			Russell M. Harris	2010	609		Mtg assign Household Bank 25B for Mtg see Bk 1758 pg 626
25568 June 13, 1989	"	Equity Mtg Inc.			Steve E. Clark	2010	610		Mtg assign Household Bank 25B for Mtg see Bk 1776 pg 715
25565 June 13, 1989	"	Equity Mtg Inc.			Troy K. Haskins	2010	607		Mtg assign Household Bank 25B

(over)

INDIRECT or MORTGAGEE Index to Real Estate Mortgages — Greenville County, S. C.

REG. U. S. PAT. OFFICE *Chas. McClure* County Indexes Since 1888 An Identifying Trade Mark

 Open at Proper Tab according to First Letter or Letters of Name and refer to Buff Sub-Index sheet for page reference.

COTT FAMILY NAME INDEX No. 75 © 1949
MADE BY THE COTT INDEX COMPANY, COLUMBUS, OHIO
SOLD BY PHOTO COPY SUPPLY, MAULDIN, S. C.

()

FILE NUMBER DATE OF RECORD	MORTGAGEES FAMILY NAMES	GIVEN NAMES ABCDEFGH	GIVEN NAMES IJKLMNO	GIVEN NAMES PQRSTUVWXYZ	MORTGAGORS	BOOK	PAGE	Amount	BRIEF DESCRIPTION, LOCATION, ETC. (Not Warranted)
25566 June 13, 1987	Southern	Equity Mty Co.			James E. Mason ^{et al}	2010	608		25B Jan Mty see Bk 1777 pg 604 Mty assign Household Bank
25570 June 13, 1987	"	Equity Mty Co.			Robert E. Reaser ^{et al}	2010	612		25B Jan Mty see Bk 1725 pg 940 Mty assign Household Bank
26893 June 20, 1989	"	"	"	"	Samuel H. Reese Jr. ^{et al}	2012	41	140,000	Sec. 5 Lot 199 Silverleaf Sub. D.
26894 June 20, 1989	"	Equity mty Co.			Samuel H. Reese, Jr. ^{et al}	2012	46		Mty Assign to Southmark
"	"	"			"	2012	46		Mty Corp. of America Jan Mty see Bk 2012 pg 41
36164 Aug 15, 1989	"	Enterprises, Inc. ^{et al}			United Machine Works ^{Inc.}	2022	557		Subordination Agreement for Mty see Bk 1177 pg 265 to
"	"	"			"	2022	557		Communication System Equipment in Deed Bk 1359 pg 564
"	"	"			"	2022	557		
43243 Sept. 26, 1989	"	NKA The First Real Estate Group Inc.		Service Corp.	S + S Investments	2030	482		Release Unit 18 Pelham Oaks Townhomes Jan Mty see Bk 1680
"	"	"		"	"	2030	482		pg 680 + Corrective Mty see Bk 1730 pg 235
43509 Sept. 28, 1989	"	NKA The First Real Estate Group Inc.		Service Corp.	S + S Investments	2030	836		Release Unit 1 Pelham Oaks Townhomes Jan Mty see Bk 1680 pg 680 +
"	"	"		"	"	2030	836		Corrective Mty Bk 1730 pg 235
50973 Nov 10, 1989	"	" ^{a Gen Pto.}		Investments	Renner Bgers	2039	743	21,500	Prop Reg. Unit 38 The Highlands Hwy
51054 Nov 10, 1989	"	nka The First Real Est Group Inc.		Service Corp.	Duquesne Pointe Co. ^{D.C. Pto}	2039	842		See 1 Jan mty see Bk 1634 pg 275 Release Lot 11 Duquesne Pointe
55930 Dec 13, 1989	"	nka The First Real Est Group Inc.		Service Corp.	S + S Investments ^{D.C. Gen Pto}	2045	420		Townhomes Jan Mty see Bk 1680 pg 680 Release Unit 22 Pelham Oaks
"	"	"	"	"	"	2045	420		+ Corrective mty in Bk 1730 pg 235

INDIRECT or MORTGAGEE Index to Real Estate Mortgages — Greenville County, S. C.

REG. U. S. PAT. OFFICE *Chas. McCull* County Indexes Since 1888 An Identifying Trade Mark

 Open at Proper Tab according to First Letter or Letters of Name and refer to Buff Sub-Index sheet for page reference.

COTT FAMILY NAME INDEX No. 75 © 1949
MADE BY THE COTT INDEX COMPANY, COLUMBUS, OHIO
SOLD BY PHOTO COPY SUPPLY, MAULDIN, S. C.

FILE NUMBER DATE OF RECORD	MORTGAGEES FAMILY NAMES	GIVEN NAMES ABCDEFGH	GIVEN NAMES IJKLMNO	GIVEN NAMES PQRSTUVWXYZ	MORTGAGORS	BOOK	PAGE	Amount	BRIEF DESCRIPTION, LOCATION, ETC. (Not Warranted)
56354 Dec 15, 1989	Southern			^{top} Servin	S.C. Gen Pts. D + S Investments a	2045	984		Subordination For Mtg see Bl 1680 ps 680 + Corrective Mtg Bl 1730 ps 235 + Bl 2043 ps 912
" "	"			"	" " "	2045	984		
56623 Dec 18, 1989	"			^{top} Servin	Gen Pts. D + S Investment a	2046	287		
" "	"			"	" " "	2046	287		
" "	"			"	" " "	2046	287		