

INDIRECT or MORTGAGEE Index to Real Estate Mortgages — Greenville County, S. C.

REG. U. S. PAT. OFFICE *Chas McCott* County Indexes Since 1888 An Identifying Trade Mark

☞ Open at Proper Tab according to First Letter or Letters of Name and refer to Buff Sub-Index sheet for page reference.

COTT FAMILY NAME INDEX No. 75 © 1949
MADE BY THE COTT INDEX COMPANY, COLUMBUS, OHIO
SOLD BY WALKER, EVANS & COGSWELL CO., CHARLESTON, S.C.

(A)

FILE NUMBER DATE OF RECORD	MORTGAGEES FAMILY NAMES	GIVEN NAMES ABCDEFGHIH	GIVEN NAMES IJKLMNO	GIVEN NAMES PQRSTUVWXYZ	MORTGAGORS	BOOK	PAGE	Amount	BRIEF DESCRIPTION, LOCATION, ETC. (Not Warranted)
16745 Jan. 15, 1975	Sharonview	<i>Credit Union</i>			<i>etal</i> Jimmy W. Burns,	1331	497	3,000	5.892 A Williams Rd. (S.C. Hwy #23-93) O Neal Sp.
26061 May 9, 1975	"	"	"		James W. Allen, <i>etal</i>	1338	857	11,000	12.90 ac. Thompson Rd. Hills
27124 May 21, 1975	"	"	"		Wayne H. Worthy, <i>etal</i>	1339	669	10,000	Lot 17 Beechwood
27799 May 28, 1975	"	"	"		Louis Edwin Crawford, <i>etal</i>	1340	285	7,200	Lot 19 Shamwood area
3208 Aug. 5, 1975	"	"	"		Doyle J. Harrett, <i>etal</i>	1345	467	6,000	20.71 ac. McKittrick Rd
7249 Sept. 17, 1975	"	"	"		James O. Williams	1348	993	8,000	Lot 152 Kennedy Park
11031 Oct. 24, 1975	"	"	"		Leonard J. Davis, <i>etal</i>	1352	71	2,200	Lot 3 Dan Sp.
11561 Oct. 30, 1975	"	"	"		Marie L. Cooper, <i>etal</i>	1352	433	7,000	Village House J.W. Pae Hwy. Co. Lot 99 (15 third ave.) Subd.
12587 Nov. 12, 1975	"	"	"		Henry H. Robinson	1353	385	10,000	"Bradley Forest" Lot 32 Bradley Court
13316 Nov. 19, 1975	"	"	"		Larry E. Ware, <i>etal</i>	1354	14	3,750	Highland Sp. Lot 5 = 5 acres Jordan Rd.
21367 Feb. 23, 1976	"	"	"		Allen D. Arms, <i>etal</i>	1360	769	10,000	(Map Bridge Rd.) 1 acre three meadow Rd.
22344 Mar. 4, 1976	"	"	"		Dr. Carl W. Braun, Jr.			.00	"Belle meade sec. 3"
23431 Mar. 16, 1976	"	"	"		Carl N. Braun, Jr., <i>etal</i>	1361	591	7,250	Lot 265 Marlboro Dr. Road
23431 Mar. 16, 1976	"	"	"		Kenneth L. Cassell	1362	461	15,000	Half = 19.43 ac. Fairview S. Forest Est.
24823 Mar. 30, 1976	"	"	"		Charlie McClinton, <i>etal</i>	1362	463	15,000	Lot 100 Plainfield Circle Shoals Rd.
26647 Apr. 16, 1976	"	"	"		Thomas W. Jammer	1363	565	4,900	Plot = 5.0 acres Station Hudgins 2
	"	"	"		Joe W. Barton	1365	123	4,500	Lot 8 Bramwood Ct.

3 INDIRECT or MORTGAGEE Index to Real Estate Mortgages — Greenville County, S. C.

REG. U. S. PAT. OFFICE *Chas McCott* County Indexes Since 1888 An Identifying Trade Mark


Open at Proper Tab according to First Letter or Letters of Name and refer to Buff Sub-Index sheet for page reference.

COTT FAMILY NAME INDEX No. 75 © 1949
MADE BY THE COTT INDEX COMPANY, COLUMBUS, OHIO
SOLD BY WALKER, EVANS & COGSWELL CO., CHARLESTON, S.C.

FILE NUMBER DATE OF RECORD	MORTGAGEES FAMILY NAMES	GIVEN NAMES ABCDEFGHIJ	GIVEN NAMES JKLMNO	GIVEN NAMES PQRSTUVWXYZ	MORTGAGORS	BOOK	PAGE	Amount	BRIEF DESCRIPTION, LOCATION, ETC. (Not Warranted)
27510 Apr. 26, 1976	Sharonview				Legor M... 1365 311	1365	311	3,150	Lot, et. ...
27507 Apr. 29, 1976	"				Arthur L... 1365 111	1365	111	2,177	Woodall Lot 5, Camulet Dr.
30054 May 20, 1976	"	Credit Union			Theodore F. Perzak 1368 51	1368	51	7,895	Lot 5, Camulet Dr.
3273 Jun. 16, 1976	"	Credit Union			Louis C. Perry, Jr. et al 1370 300	1370	300	3,223	Lot 6 Caron Dr.
33371 Jun. 22, 1976	"	Credit Union, by de.			Francis E. Jay, et al 1370 918	1370	918	6,000	Parkdale, Sec. 2 Lot 24 Brickback Dr.
3996 Aug. 11, 1976	"	Federal Credit Union			John W. Clark, Jr. 1374 998	1374	998	10,500	Chick Spgs. #1 Lot 2 Randall Dr.
4697 Aug. 18, 1976	"	Federal Credit Union			James D. Sullivan, et al 1375 665	1375	665	3,100	Lot 26 Kingwood
7345 Sept. 15, 1976	"	Federal Credit Union, by de.			William L. Kelly, et al 1377 833	1377	833	12,000	46 Acres, Sugarville Rd.
7801 Sept. 20, 1976	"	Credit Union			Kenneth S. Correll 1043 144	1043	144		Release Right of Way Belle Meade, Sec. 3
10682 Oct. 18, 1976	"	Federal Credit Union, by measure			Randolph W. Schmehl 1380 720	1380	720	6,000	Lot 312 Chestfield Rd., Home #1
10681 Oct. 18, 1976	"	Federal Credit Union, by measure			Henry N. Robinson 1380 722	1380	722	10,000	Lot 41 Swiftmore Dr., Fleming Hts Chick Spgs. #1
21764 Feb. 17, 1977	"	Federal Credit Union			James W. Campbell 1389 513	1389	513	15,000	Lot 26 Drayton Dr. (Inter. Creek Ch. S.C. Hwy. #5)
25144 Mar. 23, 1977	"	Federal Credit Union			Douglas Marshbanks 1392 313	1392	313	6,000	Lot = 0.48 ac. to the Park #1 Clearview acce. Ch. Spgs. #1
26091 Apr. 1, 1977	"	Federal Credit Union			Josephine S. Singleton 1393 579	1393	579	9,300	Lot 58 Clearview Dr.
28551 Apr. 25, 1977	"	Federal Credit Union			Jimmy W. Burns 1395 427	1395	427	13,900	Tracts A + D W. Georgia Rd. Vardry Vale, Sec. 2
28556 Apr. 25, 1977	"	Federal Credit Union			Margaret M. Sullivan 1395 430	1395	430	4,000	Lot 47 Vedado Dr.

INDIRECT or MORTGAGEE Index to Real Estate Mortgages — Greenville County, S. C.

REG. U. S. PAT. OFFICE *Chester McCott* County Indexes Since 1888 An Identifying Trade Mark

 Open at Proper Tab according to First Letter or Letters of Name and refer to Buff Sub-Index sheet for page reference.

COTT FAMILY NAME INDEX No. 75 © 1949
MADE BY THE COTT INDEX COMPANY, COLUMBUS, OHIO
SOLD BY WALKER, EVANS & COGSWELL CO., CHARLESTON, S.C.

(B)

FILE NUMBER DATE OF RECORD	MORTGAGEES FAMILY NAMES	GIVEN NAMES ABCDEFGH	GIVEN NAMES IJKLMNO	GIVEN NAMES PQRSTUVWXYZ	MORTGAGORS	BOOK	PAGE	Amount	BRIEF DESCRIPTION, LOCATION, ETC. (Not Warranted)
29214 Apr. 28, 1977	Sharonview	Federal Credit Union			Phillip J. Eppley	1396	21	.00 7,000	(Ingleson Rd.) 2 1/2 ac. S.E. 20
29213 Apr. 28, 1977	"	"	"	"	Ethel E. Moor	1396	23	.00 5,000	Victor managhan mlk. sec. 2 Lot 31 (#1) Moody St.
30677 May 2, 1977	"	Federal Credit Union			Luther R. Dickey	1397	342	.00 6,000	Lot. Sherman Lane 2.81 ac. Ridge Rd. O'Neal Sp.
34072 Jun. 9, 1977	"	Fed. Credit Union			Lewis J. Martin	1400	501	.00 6,000	Lot 11 Hill St. near there
34092 Jun. 9, 1977	"	Fed. Credit Union			Leonard J. Davis, star	1400	543	.00 2,500	Lot 3 Dan Dr. Hills, Chick Spur Sp.
2784 Jul. 26, 1977	"	Fed. Credit Union			Dorawan Jay Allen, star	1405	131	.00 5,000	Lot 2 Berry St. Snowell "Crestwood"
4746 Aug. 12, 1977	"	Fed. Credit Union			archie Pittman, Jr. alverson, star	1406	977	.00 3,700	Lot 74 S. Estate Dr. D. Duffman Sp.
4746 Aug. 12, 1977	"	Fed. Credit Union			William Harold	1406	979	.00 3,675	Lot 2 Pitzer - Old Hundred
6237 Aug. 25, 1977	"	Fed. Credit Union			Douglas J. Brendle, star	1408	76	.00 8,000	Lot = 2.38 ac. O'Neal Sp. Highland Sp.
7436 Sep. 6, 1977	"	"	"	"	adam E. Vorlage, star	1409	87	.00 10,000	Lot Ingleson Rd.
8529 Sep. 15, 1977	"	"	"	"	Benny Lee Smith, star	1409	992	.00 5,000	Lot 11 Briggs Dr., Oxford Est.
9238 Sep. 21, 1977	"	"	"	"	Clarence Williams	1410	468	.00 4,600	Lot. Anderson St. Co. Dr. #2
11562 Oct. 12, 1977	"	"	"	"	Bobby J. Rollins, star	1412	723	.00 18,600	Lot 18 Victor managhan
11753 Oct. 14, 1977	"	"	"	"	Jim W. Burns, star	1412	814	.00 3,400	Tract 1 = 5.50 ac. Grove Sp. Carolina Hts.
14230 Nov. 7, 1977	"	"	"	"	Buddy W. Mull, star	1415	201	.00 6,000	Lot 25 Theodore Cr.

INDIRECT or MORTGAGEE Index to Real Estate Mortgages — Greenville County, S. C.

REG. U. S. PAT. OFFICE *Chas. McCott* County Indexes Since 1888 An Identifying Trade Mark

Open at Proper Tab according to First Letter or Letters of Name and refer to Buff Sub-Index sheet for page reference.

COTT FAMILY NAME INDEX No. 75 © 1949
MADE BY THE COTT INDEX COMPANY, COLUMBUS, OHIO
SOLD BY WALKER, EVANS & COGSWELL CO., CHARLESTON, S.C.

FILE NUMBER DATE OF RECORD	MORTGAGEES FAMILY NAMES	GIVEN NAMES ABCDEFGHIJ	GIVEN NAMES JKLMNOPQ	GIVEN NAMES RSTUVWXYZ	MORTGAGORS	BOOK	PAGE	Amount	BRIEF DESCRIPTION, LOCATION, ETC. (Not Warranted)
15039 Nov. 15, 1977	Sharonview				<i>etal</i> John N. Thomason	1415	834	3,200	Lot = 6.2 acs.
17163 Dec. 5, 1977	"	"	"	"	Alvin Dexter Marlowe	1417	696	6,700	Lot = 5.5 acs. Randall Dr. Village
22021 Jan. 25, 1978	"	"	"	"	Roger N. Richards, <i>etal</i>	1421	809	5,000	Lot 20 Parker Lane
24259 Feb. 16, 1978	"	"	"	"	James M. Edwards, <i>etal</i>	1423	492	7,500	Pebble Creek Phone Lot 183 Applyack Lane
24791 Feb. 22, 1978	"	"	"	"	Larry K. McClain, <i>etal</i>	1424	14	18,000	Lot 80 Neal St.
25110 Feb. 27, 1978	"	"	"	"	Charles D. James, <i>etal</i>	1424	254	4,000	Lot 10
29230 Apr. 4, 1978	"	"	"	"	James E. Leuner, <i>etal</i>	1428	1	15,000	Lot 8 Bridger Rd.
31259 Apr. 21, 1978	"	"	"	"	Larry D. Atkins, <i>etal</i>	1429	691	7,000	Lot 26 "Woodhriar"
31258 Apr. 21, 1978	"	"	"	"	M. R. Smith, <i>etal</i>	1429	693	20,000	24.83 acs. Jerry Rd.
31879 Apr. 27, 1978	"	"	"	"	Donald E. Mason, <i>etal</i>	1430	243	12,000	Lot 37 Blue Ridge Dr
31879 Apr. 27, 1978	"	"	"	"	George Henry Watkins, <i>etal</i>	1430	245	11,000	Lot 78 "Dove Tree"
31879 Apr. 27, 1978	"	"	"	"	Merald D. Lockhart, <i>etal</i>	1430	247	25,111	5.0 acs. S.C. Hwy. 17
33717 May 12, 1978	"	"	"	"	Mary E. Smith	1431	897	10,000	Lot
34389 May 18, 1978	"	"	"	"	Walter C. Rice, <i>etal</i>	1432	498	2,875	meadow sec. 3 front of Lot 1871 R. Lot 1876 Belle
34924 May 24, 1978	"	"	"	"	Willie C. Bruster, <i>etal</i>	1432	993	5,000	Kennedy Park Hunt # Lot 72 Bluff Dr.
36608 Jun. 6, 1978	"	"	"	"	of H. a. yall C. Fredell Cora M. Fredell	1434	365	12,500	Pl. 71. 725 acres Augusta Rd.

INDIRECT or MORTGAGEE Index to Real Estate Mortgages — Greenville County, S. C.

REC. U. S. COUNTY INDEXES SINCE 1888
 PAT OFFICE *Chas McCott* An Identifying Trade Mark

Open at Proper Tab according to First Letter or Letters of Name and refer to Buff Sub-Index sheet for page reference.

COTT FAMILY NAME INDEX No. 75 © 1949
 MADE BY THE COTT INDEX COMPANY, COLUMBUS, OHIO
 SOLD BY WALKER, EVANS & COGSWELL CO., CHARLESTON, S.C.

(C)

FILE NUMBER	MORTGAGEE'S FAMILY NAMES	GIVEN NAMES ABCDEFGH	GIVEN NAMES IJKLMNO	GIVEN NAMES PQRSTUWXYZ	MORTGAGORS	BOOK	PAGE	Amount	BRIEF DESCRIPTION, LOCATION, ETC. (Not Warranted)
36826 Jan. 8, 1978	Sharonview				<i>Star</i> Charlie M. McClellan	1434	581	.00	"S. Forest Est."
37173 Jan. 12, 1978	"				<i>Star</i> Furman D. Diston, Jr.	1434	864	21,600	Lot 100 "Fairfield Pt."
849 Jul. 10, 1978	"				<i>Star</i> Charles Q. Lister	1434	864	.00	"S. Forest Est."
2151 Jul. 20, 1978	"				<i>Star</i> Henry J. Lancaster	1437	667	23,960	Lot 18 "Belvedere Pt."
2151 Jul. 20, 1978	"				<i>Star</i> John W. Barton	1437	667	4,125	Lot 74 "Adams Mill Est."
3364 Aug. 1, 1978	"				<i>Star</i> Laurence D. Robbins	1438	823	16,500	East Pt.
5676 Aug. 22, 1978	"				<i>Star</i> Leonard J. Davis	1438	825	9,500	Lot 61 "Augusta acres"
6358 Aug. 28, 1978	"				<i>Star</i> Thomas Earl Freeman	1439	960	15,500	"Dundee 2"
6359 Aug. 28, 1978	"				<i>Star</i> William H. Jones, Jr.	1441	972	.00	Lot 8 "Branwood Ct."
7385 Sep. 6, 1978	"				<i>Star</i> Bully Jack Fincher	1442	520	25,000	Pt lot + Chrl Spg. Pt.
7385 Sep. 6, 1978	"				<i>Star</i> E. Daniel Merch	1442	520	8,500	Rd.
7385 Sep. 6, 1978	"				<i>Star</i> William J. Eppley	1442	522	14,000	4.34 acs. "Hammer Bridge"
7385 Sep. 6, 1978	"				<i>Star</i> William J. Kelly	1442	522	.00	Tract 6-A (0.94 acs.)
7721 Sep. 8, 1978	"				<i>Star</i> Ralph C. King	1443	422	23,960	1 acre "Dunblin Pt."
7721 Sep. 8, 1978	"				<i>Star</i> Charles C. Skelton	1443	422	12,000	"Super Hwy. Homesites"
						1443	424	.00	Lot 173 "Meridian one."
						1443	424	25,000	Lot 170 "Del Norte Est."
						1443	426	.00	25.55 acs.
						1443	428	20,000	May 101
						1443	430	.00	2 tracts (10.3 + 10.2 acs.)
						1443	711	21,525	May 101
						1443	711	.00	2 tracts (11.0 + 9.4 acs.)
						1443	713	10,000	Lot
						1443	713	20,800	"Plean Terrace" East Pt.
									Lot 48 "Augusta Rd."

INDIRECT or MORTGAGEE Index to Real Estate Mortgages — Greenville County, S. C.

REG. U. S. PAT. OFFICE *McClellan* County Indexes Since 1888 An Identifying Trade Mark

Open at Proper Tab according to First Letter or Letters of Name and refer to Buff Sub-Index sheet for page reference.

COTT FAMILY NAME INDEX No. 75 © 1949
MADE BY THE COTT INDEX COMPANY, COLUMBUS, OHIO
SOLD BY WALKER, EVANS & COGSWELL CO., CHARLESTON, S.C.

FILE NUMBER	MORTGAGEES FAMILY NAMES	GIVEN NAMES ABCDEFGHIJ	GIVEN NAMES JKLMNO	GIVEN NAMES PQRSTUVWXYZ	MORTGAGORS	BOOK	PAGE	Amount	BRIEF DESCRIPTION, LOCATION, ETC. (Not Warranted)
8399 Sep 14, 1978	Sharonview	<i>Federal credit Union</i>			<i>Bobby D. Rollins, et al</i>	1444	154	2,550	<i>dw. 2"</i> <i>Lot 18 "Victor Monaghan G.</i>
9519 Sep 25, 1978	"	"	"	"	<i>James F. Edleman, Jr.</i>	1445	211	16,800	<i>(une.) "Woodside mills" Sec-C</i> <i>Lot 25 E. North Sixth St.</i>
11006 Oct 6, 1978	"	"	"	"	<i>Robert J. Mellin, et al</i>	1446	557	13,200	<i>4.29 acc. Butler Rd.</i> <i>"Stratton Place"</i>
15176 Nov 15, 1978	"	"	"	"	<i>Robert H. Burnett, et al</i>	1450	394	15,000	<i>Lot 45 Whittington Dr.</i>
26785 Jan 15, 1979	"	"	"	"	<i>Donald J. Daw et al</i> <i>or Va Ozall C Fredell</i>	1455	132	7,500	<i>Lot 3 Hwy. 14</i>
26501 Mar 16, 1979	"	"	"	"	<i>Cora M. Fredell</i>	1459	935	4,000	<i>15.02 acc. angusta Rd.</i> <i>Westwood</i>
34717 May 25, 1979	"	"	"	"	<i>archie Pittman, Jr.</i>	1467	764	7,000	<i>Lot 74 S. Estate Dr.</i> <i>Spq. Dr.</i>
37714 May 25, 1979	"	"	"	"	<i>James M. Lister, et al</i>	1467	767	29,000	<i>Lot, 1st Rd., Chick</i> <i>Acqui</i>
35818 June 4, 1979	"	"	"	"	<i>George Elbert Horn</i>	1468	967	12,800	<i>Lots 32+33 Ford Cir. Enore</i> <i>Chapel St.</i>
36831 Jun 12, 1979	"	"	"	"	<i>Henry N. Robinson</i>	1469	882	10,000	<i>Lot 41 Driftwood Dr.</i> <i>Small lots</i>
37562 Jun 19, 1979	"	"	"	"	<i>Joseph F. McKinley</i>	1470	650	12,600	<i>Lot 21 Georgia Rd.</i> <i>less St.</i>
2042 Jul 18, 1979	"	"	"	"	<i>James H. Galden, et al</i>	1473	938	6,450	<i>5.50 acc. Georgia Rd.</i>
4304 Aug 6, 1979	"	"	"	"	<i>Ann M. Moore, et al</i>	1475	941	6,750	<i>Lot 2 Heritage Lakes</i> <i>Miller St.</i>
6686 Aug 24, 1979	"	"	"	"	<i>Katherine Shelton Page</i>	1478	349	16,000	<i>Lot, acc. Early Bridge Rd.</i> <i>W. end St.</i>
6697 Aug 24, 1979	"	"	"	"	<i>Georgia E. Dill</i>	1478	356	14,000	<i>Lot, Sigsbee Rd.</i> <i>Delmar</i>
6699 Aug 24, 1979	"	"	"	"	<i>Claude C. Bennett, et al</i>	1478	329	10,000	<i>Lot 45 Mulling St.</i>

INDIRECT or MORTGAGEE Index to Real Estate Mortgages - Greenville County, S. C.

Open at Proper Tab according to First Letter or Letters of Name and refer to Buff Sub-Index sheet for page reference.

KEYS PRINTING CO.

(D)

FILE NUMBER DATE OF RECORD	MORTGAGEES FAMILY NAMES	GIVEN NAMES ABCDEFGHIJ	GIVEN NAMES JKLMNO	GIVEN NAMES PQRSTUVWXYZ	MORTGAGORS	BOOK	PAGE	AMOUNT	BRIEF DESCRIPTION, LOCATION, ETC. (NOT WARRANTED)
11514 Oct 4, 1979	Sharonview	Federal Credit Union			William L. Kelly, ^{Star}	1483	314		2nd Mtg. on Rem Ch. 1443 pg. 430 Release 11 area, S.C. Hwy. #101
11524 Oct. 5, 1979	"	"	"	"	William B. Owen, ^{Star}	1483	323	4,000	Lot 36 Georgi Rd.
12483 Oct. 15, 1979	"	"	"	"	Jerry Blair Armstrong, ^{Star}	1484	286	7,000	6 acs. of Cuffletown Rd. + Lunnymede Rd. Foxcroft, sec. 1
12872 Oct. 17, 1979	"	"	"	"	William N. Swaltney, ^{Star}	1484	658	4,000	Lot 90 Cor. Hunting Yellow Rd. Holly see Plat.
13157 Oct. 19, 1979	"	"	"	"	James J. Gruening, ^{Star}	1484	994	10,000	Lot 83 Spring Hill Dr. wooded
14223 Oct. 29, 1979	"	"	"	"	David Wayne Reid, ^{Star}	1486	65	9,293	Lot 84 First St.
14727 Oct. 31, 1979	"	"	"	"	Geraldine M. Fullmer, ^{Star}	1486	620	4,000	Tract 6A = .7+ acre "Dunbar Mills"
16066 Nov. 13, 1979	"	"	"	"	John C. Jackson, Jr., ^{Star}	1487	895	4,500	Lot 8 Smythe St. Lockwall, sec. 1
18413 Dec. 3, 1979	"	"	"	"	Shirley C. Gospley, ^{Star}	1490	207	5,700	Lot 70 Sandra St. Austin P.
18582 Dec. 4, 1979	"	"	"	"	Jacob Franklin Anthony, ^{Star}	1490	336	4,300	Lot 143 Blendale city view
18931 Dec. 6, 1979	"	"	"	"	Donald E. Mason, ^{Star}	1490	567	34,000	Lots 1, 2, & 2B Marion Rd. Lane, coach hills
4750 Aug. 18, 1980	"	"	"	"	Michael W. Jolley, ^{Star}	1511	464	14,500	Lot 93 Hitching Post chick app. 30.
14477 Nov. 10, 1980	"	"	"	"	Donavan Jay Allen, ^{Star}	1524	108	30,000	Lot 2 Berry Rd. Enoree hills chick app. 30.
16416 Dec. 1, 1980	"	"	"	"	Stephen M. Rhodes, ^{Star}	1526	7	25,000	Lots 10, 11, & 12, Hwy. 29
20014 Jan. 12, 1981	"	"	"	"	Charles W. Crosby, ^{Star}	1529	863	5,000	Lot, Dunbar P.
21466 Jan. 27, 1981	"	"	"	"	Ronald L. Meredith, ^{Star}	1530	977	6,375	Lot 30 Heritage Lakes

INDIRECT or MORTGAGEE Index to Real Estate Mortgages - Greenville County, S. C.

Open at Proper Tab according to First Letter or Letters of Name and refer to Buff Sub-Index sheet for page reference.

KEYS PRINTING CO.

FILE NUMBER DATE OF RECORD	MORTGAGEES FAMILY NAMES	GIVEN NAMES ABCDEFGH	GIVEN NAMES IJKLMNO	GIVEN NAMES PQRSTUVWXYZ	MORTGAGORS	BOOK	PAGE	AMOUNT	BRIEF DESCRIPTION, LOCATION, ETC. (NOT WARRANTED)
22894 Feb 12, 1981	Sharonview	Federal	Credit	Union	Richard W. Berry, et al	1532	405	40,000 ^{.00}	5.70 Acre Thompson Rd.
22895 Feb. 12, 1981	"	"	"	"	Steve B. Mason, et al	1532	407	38,800 ^{.00}	Lat Holiday Rd. O'Neal St.
23277 Feb. 17, 1981	"	"	"	"	Jack C. Durham, et al	1532	730	6,375 ^{.00}	Lot 29 Heritage Lakes Dakota Hill, sec. 2
26570 Mar 23, 1981	"	"	"	"	J. R. Hutchens Jr., et al	1535	907	8,000 ^{.00}	Lot 35 Bismark Dr. N. S. R.
26972 Mar. 27, 1981	"	"	"	"	Claude C. Burnett	1536	299	23,500 ^{.00}	Unit 13 - c Summit Pl. Vista Hills
27486 Apr. 1, 1981	"	"	"	"	Richard N. Stefan	1536	885	20,000 ^{.00}	Lot 46 Kent Lane O'Neal St.
28083 Apr. 7, 1981	"	"	"	"	Lewis J. Mellin, et al	1537	440	15,000 ^{.00}	2 Pucels Ridge Ct. Vista Hills
29859 Apr. 24, 1981	"	"	"	"	James B. Wilson, Jr.	1539	184	12,500 ^{.00}	Lot 48 Kent Lane Viewpoint acres
31393 May 11, 1981	"	"	"	"	Charlie Mae Gray	1540	789	7,000 ^{.00}	Lot 25 Nancy Dr., Fairfax Ct.
32681 May 25, 1981	"	"	"	"	Joe D. Pearson	1542	32	10,000 ^{.00}	Lot 30 main st. + Home sp. sec. 16.
33502 June 2, 1981	"	"	"	"	James K. Galden	1542	992	2,726 ^{.00}	5.50 acre Georgia Ct. Crestwood
34644 June 15, 1981	"	"	"	"	Archie Pittman Jr., et al	1544	71	8,000 ^{.00}	Lot 74 S. Estate Dr. Brook Glenn Gardens
35944 June 26, 1981	"	"	"	"	Maurice E. Beckham, et al	1545	416	35,000 ^{.00}	Lot 20 Queensworth, sec. 2
35944 June 26, 1981	"	"	"	"	Maurice E. Beckham	1545	432	40,000 ^{.00}	2nd Pine Estate, sec. 7 Lot 8 Comstar Dr.
36266 June 30, 1981	"	"	"	"	Michael Byrnes, et al	1545	729	7,000 ^{.00}	Green Oaks Lot 7 Indian Cr.
583 July 7, 1981	"	"	"	"	Leonard J. Hall, Jr.	1546	385	25,200 ^{.00}	O'Neal St. Lot 1 mt. Lebanon Ct.

INDIRECT or MORTGAGEE Index to Real Estate Mortgages - Greenville County, S. C.

Open at Proper Tab according to First Letter or Letters of Name and refer to Buff Sub-Index sheet for page references.

KEYS PRINTING CO.

FILE NUMBER DATE OF RECORD	MORTGAGEES FAMILY NAMES	GIVEN NAMES ABCDEFGHIJ	GIVEN NAMES JKLMNO	GIVEN NAMES PQRSTUVWXYZ	MORTGAGORS	BOOK	PAGE	AMOUNT	BRIEF DESCRIPTION, LOCATION, ETC. (NOT WARRANTED)
2992 Aug. 3, 1981 5718	Sharonview				Louis Edwin Crawford	1548	847	18,500 ^{.00}	Thornwood acres Lot 19 Thornwood Dr. N. I. L.
5717 Sep. 1, 1981	"	"	"	"	James V. Sullivan	1551	578	55,000 ^{.00}	Unit 226 Inglewood Cuttler Ridge Court #.
7741 Sep. 7, 1982	"	"	"	"	Joan J. Cooley et al	1579	824	6,680 ^{.00}	Lot 45 Alhambra Blvd.
7742 Sep. 29, 1982	"	"	"	"	Kenneth M. Hester et al	1581	745	72,000 ^{.00}	Lot 58 Finer Downs Chick Spg. Sp.
9863 Sep. 29, 1982	"	"	"	"	Kenneth M. Hester et al	1581	747	16,000 ^{.00}	Lot 6 Oak Forest Dr. Suxton
12753 Oct. 22, 1982	"	"	"	"	Holl A. P. Kane-Mcquire et al	1583	835	26,000 ^{.00}	Lot 34 Bexhill Ct. Fennell Hgts. Sec. 2
19904 Nov. 24, 1982	"	"	"	"	Marvin K. Friar	1586	998	20,000 ^{.00}	Lot 37 Watkins Rd. Forest Gate Court #.
19128 Jan. 24, 1983	"	"	"	"	Larry D. Foster et al	1592	428	9,468 ^{.64}	Lot 39 E. Bluebird Ct. Chick Spg. Sp.
25451 Feb. 3, 1983	"	"	"	"	James M. Lister	1593	796	33,000 ^{.00}	63/100 acs. West Rd. Pickmont Mfg Co.
27286 Apr. 4, 1983	"	"	"	"	William L. Stone	1600	706	10,000 ^{.00}	Lot 81 Hammett St. Sec. 4 Mauldin
28110 Apr. 20, 1983	"	"	"	"	Danny Earl Villard et al	1602	763	17,200 ^{.00}	Lot 114 Brook Bend Rd. Holly Springs
29881 Apr. 27, 1983	"	"	"	"	Franklin C. Skala	1603	924	15,000 ^{.00}	Lot 134 Director Dr, Hartsogate
1735 May 11, 1983	"	"	"	"	Donnie M. Knight 5/A John C. Jackson et al	1606	159	9,500 ^{.00}	Lot Sunaise Dr., Mauldin Dunwoody Mills
5576 July 15, 1983	"	"	"	"	John C. Jackson Jr.	1616	301	6,500 ^{.00}	Lot 8 Smythe St. Ly. Westminster Valley Sec I
9124 Aug. 16, 1983	"	"	"	"	Lie D. Beauregard et al	1621	406	13,900 ^{.00}	Lot 64 Co. Downing Pl. & Paddock
Sept. 16, 1983	"	"	"	"	James Mitchell Allen et al	1626	174	10,000 ^{.00}	Lots 3 & 4 & Pt. lot 2 "Pinewood Estate"

3 INDIRECT or MORTGAGEE Index to Real Estate Mortgages - Greenville County, S. C.

Open at Proper Tab according to First Letter or Letters of Name and refer to Buff Sub-Index sheet for page reference.

KEYS PRINTING CO.

FILE NUMBER DATE OF RECORD	MORTGAGEES FAMILY NAMES	GIVEN NAMES ABCDEFGHIJ	GIVEN NAMES JKLMNO	GIVEN NAMES PQRSTUVWXYZ	MORTGAGORS	BOOK	PAGE	AMOUNT	BRIEF DESCRIPTION, LOCATION, ETC. (NOT WARRANTED)	
9126 Sept. 16, 1983	Sharonview				Federal Credit Union	Don K. Ralhin, et al	1626	176	.00 95,000	Lot 17 Pebble Creek Pk II
10260 Sept. 27, 1983	"				Federal Credit Union	Mary Etta Rose, et al	1627	674	.00 24,675	2.31 Acres Debus Rd.
14061 Oct 31, 1983	"				Fed. Credit Union	Ernest Daniel Muck, et al	1633	197	.00 15,000	2.555 Acres Jews Bridge Rd.
17131 Nov. 29, 1983	"				Fed. Credit Union	Theron B. Jewler, et al	1637	311	.00 16,000	Lot 23 State Hwy. & Chick App. Sp
17381 Nov. 30, 1983	"				Fed. Credit Union	Roy Steve Cagle, et al	1637	540	.00 28,000	Chick App. Sp. Lot 35 Meridian Ave.
19985 Dec. 23, 1983	"				"	James R. Shook, et al	1641	457	.00 42,000	Sugar Creek Map I sec. 10 Lot 619 Spallowstone & Stoneridge Rd.
25978 Feb. 24, 1984	"				"	Willie L. Stephens, et al	1649	152	.00 15,500	Friendship Hgts. Lots 34 & 35 Friendly St.
26320 Feb. 27, 1984	"				"	Kenneth M. Flippin, et al	1649	535	.00 45,900	Map 3 sec. 1 Lot 48 Sugar Creek Rd. Sugar Creek
26470 Feb. 28, 1984	"				"	Michael D. Hastings, et al	1649	764	.00 41,800	Lots 20 & 21 Chick App. Sp.
23672 Apr. 23, 1984	"				"	Jac E. Casey, et al	1658	752	.00 10,500	1.11 Acres Old Beazley Rd.
35068 May 8, 1984	"				"	Larry R. Jones, et al	1661	544	.00 36,375	Lot 1 + .33 Acres Pineforest
37505 May 29, 1984	"				"	W. Fred Eppley, et al	1665	13	.00 51,300	Lot 154 Vine Hill Rd. Plant Sp.
38824 June 7, 1984	"				"	Henry J. Lancaster, et al	1666	860	.00 10,000	Lot 61 Augusta Acres O'Neal Sp.
39046 June 11, 1984	"				"	Leonard G. Hall, Sr., et al	1667	113	.01 22,685	Lot 1, Mt. Lebanon Rd. Hwy. Prop. Sp.
590 July 5, 1984	"				"	Howard C. Moore	1671	73	.00 31,350	Unit 18-D Lewis Village Sunset Hgts.
1022 July 10, 1984	"				"	James O. Williams, et al	1671	892	.00 50,000	Lot 44 Evening Way

INDIRECT or MORTGAGEE Index to Real Estate Mortgages — Greenville County, S. C.

Open at Proper Tab according to First Letter or Letters of Name and refer to Buff Sub-Index sheet for page reference.

(7)

FILE NUMBER DATE OF RECORD	MORTGAGEES FAMILY NAMES	GIVEN NAMES ABCDEFGH	GIVEN NAMES IJKLMNO	GIVEN NAMES PQRSTUVWXYZ	MORTGAGORS	BOOK	PAGE	Amount	BRIEF DESCRIPTION, LOCATION, ETC. (Not Warranted)
2013 July 19 1984 3697	Sharonview	Federal	Credit	Union	Robert M. Craft, et al	1673	212	41,752 ^{.50}	Lot 17 Dennis Lane - Austin 29.
Aug 2, 1984 7186	"	"	"	"	Willie J. Bonds, et al	1675	662	12,000 ^{.00}	Lot 1 Acappitown Rd.
Sept. 4, 1984 9353	"	"	"	"	Adrian E. Swatt, et al	1680	280	9,000 ^{.00}	1.06 Acs. Dunklin Tp. E. Highland Est.
Sept 14, 1984 11406	"	"	"	"	Larry K. Smith et al	1681	633	12,000 ^{.00}	Lot 16 Vintage Ave.
Oct. 16, 1984 14736	"	"	"	"	Alvin P. Marlome et al	1685	644	18,000 ^{.00}	5.5 acres Randall St - (S.C. Hwy 247)
Nov 14, 1984 17060	"	"	"	"	Robert Stanley Harrison et al	1689	787	35,000 ^{.00}	1.248 acres Cooley Bridge Rd. Chick Span 29.
Dec. 6, 1984 9346	"	"	"	"	Kenneth M. Heater et al	1693	10	52,800 ^{.00}	Lot 6 Oak Forest Dr. Creek
Dec. 28, 1984 23813	"	"	"	"	Kenneth O. Taylor et al	1696	299	10,000 ^{.00}	Tract 9 Bannerbrook, Sh. Stony Chestnut Hills #1
Jan. 13, 1985 24139	"	"	"	"	Billy Joe Evans et al	1701	872	40,000 ^{.00}	Lot 110 Falkstone St. Rd.
Feb. 15, 1985 35616	"	"	"	"	Thomas W. Jammen et al	1702	231	13,330 ^{.00}	5.0 acres, Slatton Shoals Trty. & Security Oper.
Mar 23 1985 37344	"	"	"	"	Wendell H. Baker, Jr.	1716	824	25,000 ^{.00}	Lot 6 Old Woodruff - primarily RD. For Orig. see R. Em. Ch. 1716 R. 824
June 7, 1985 5095	"	"	"	"	Wendell H. Baker, Jr.	1719	1931	25,000 ^{.00}	Lot 6 Old Woodruff - Greenville Rd. Est. Sunk
Aug 13, 1985 7564	"	"	"	"	Melvin Sinclair, Jr. et al	1729	843	10,000 ^{.00}	Lot 421 Bransford Rd. Del Nat.
Sep. 10, 1985 9437	"	"	"	"	R. Richard Fisher II et al	1734	697	49,500 ^{.00}	Lot 23 Forest Lake Pk. S. C.
Sept. 17, 1985 14762	"	"	"	"	Joseph F. Hayden, Sr.	1735	903	21,000 ^{.00}	Lot 10 Webster Street
Oct 29 1985	"	"	"	"	David Ornel Johnson et al	1743	712	10,000 ^{.00}	Austin 29. Lot 209 Oakwood Dr. Pine Forest


INDIRECT or MORTGAGEE Index to Real Estate Mortgages — Greenville County, S. C.

()
 Open at Proper Tab according to First Letter or Letters of Name and refer to Buff Sub-Index sheet for page reference.

FILE NUMBER DATE OF RECORD	MORTGAGEES FAMILY NAMES	GIVEN NAMES ABCDEFGHIJ	GIVEN NAMES JKLMNOPQ	GIVEN NAMES RSTUVWXYZ	MORTGAGORS	BOOK	PAGE	Amount	BRIEF DESCRIPTION, LOCATION, ETC. (Not Warranted)
17882 Nov 25 1985	Sharonview	Fed. Credit Union			Kenneth W. McDaniel ^{et al}	1748	41	13,200 ^{.00}	Sec. 2 Smith Austin Tr. Lot 40 Westwood Sh. Westwood
22442 Jan 7 1986	"	"			Thomas W. Reid, Jr. ^{et al}	1755	331	21,000 ^{.00}	Westwood Sec. 2 Smith Austin Tr. Lot 515 Chatham Court
22717 Jan 8 1986	"	"			James M. Griffith, Jr. ^{et al}	1755	830	6,375 ^{.00}	Lot 37 Thorsman Dr.
22932 Jan 10 1986	"	Fed. Credit Union			Billy Joe Rogien	1756	95	9,000 ^{.00}	Pinpoint Lot 45 Lanewood Dr.
25281 Jan 31 1986	"	Fed. Credit Union			Mark D. Colvard ^{et al}	1759	39	30,800 ^{.00}	Sec. II Lot 47 Lee Rd. Orchard Ave.
27210 Feb 18 1986	"	"			David A. Bellew ^{et al}	1761	519	13,500 ^{.00}	Rd. Hills Lot 26 Cammer Ave. Augusta
27946 Feb 26 1986	"	"			John A. Spiller, ^{et al}	1762	364	16,000 ^{.00}	Westwood Sec. I Austin Tr. Lot 46 Westwood Dr. & Semende Dr.
29641 Mar 11 1986	"	"	"	"	Robert E. Landreth ^{et al}	1764	676	19,000 ^{.00}	Sec. 2 Pt Lot 23 & Lot 24 Hazelwood
31318 Mar 26 1986	"	"	"	"	Steve G. Mason	1766	848	45,500 ^{.00}	Lot Holiday Rd. O'Neal Sp.
33562 Apr 14 1986	"	"	"	"	Donnie L. Moore ^{et al}	1769	936	44,000 ^{.00}	2 Parcels
33813 Apr 15 1986	"	"	"	"	David Pritchett	1770	204	8,250 ^{.00}	10.9 Acres Injigo Rd
33855 Apr 16 1986	"	"	"	"	Alvin Timothy Kelly	1770	392	21,000 ^{.00}	Oak Lawn Tr. 1.35 Acres Holland Ford Rd.
35553 Apr 29 1986	"	"	"	"	Billy L. Allen	1772	816	54,500 ^{.00}	Heritage Lake Lot 9 Harmon Court
36414 May 5 1986	"	"	"	"	Kenneth L. Brewer	1774	335	25,000 ^{.00}	8.08 Acres Old Hwy. 418
37265 May 12 1986	"	"	"	"	Alvin Dexter Marlome ^{et al}	1775	511	16,873 ^{.70}	5.5 Acres Randall Dr.
39017 May 27 1986	"	"	"	"	Kenneth M. Hester ^{et al}	1778	357	60,279 ^{.79}	Lot 58 River Drive.

REVERSE or MORTGAGEE Index to Real Estate Mortgages — Greenville County, S. C.

REG. U. S. PAT OFFICE *Chas McCott* County Indexes Since 1888 An Identifying Trade Mark

 Open at Proper Tab according to First Letter or Letters of Name and refer to Buff Sub-Index sheet for page reference.

COTT FAMILY NAME INDEX No. 75 © 1949
MADE BY THE COTT INDEX COMPANY, COLUMBUS, OHIO
SOLD BY PHOTO COPY SUPPLY, MAULDIN, S. C.

(2)

FILE NUMBER DATE OF RECORD	MORTGAGEES FAMILY NAMES	GIVEN NAMES ABCDEFGH	GIVEN NAMES IJKLMNO	GIVEN NAMES PQRSTUVWXYZ	MORTGAGORS	BOOK	PAGE	Amount	BRIEF DESCRIPTION, LOCATION, ETC. (Not Warranted)
39282 May 28, 1986 40018	Sharonview	Federal Credit Union			Jerry S. House ^{etal}	1778	685	112,000	Sec. I Lot 25 Riverside Dr. Dillingwood
June 2, 1986 43227	"	"	"	"	Kenneth M. Hester ^{etal}	1779	881	50,221	Sec. II Lot 6 Oak Forest Dr. Chick
June 24, 1986 27	"	"	"	"	Kenneth Calvin Paris ^{etal}	1784	846	13,600	3.56 Acre Green Lake Rd
July 1, 1986 27	"	Federal Credit Union			Phelps C. King ^{etal}	1786	304	52,500	Lot 13 Corns Station Sec. II
July 1, 1986 3915	"	"	"	"	Richard W. Barry Jr. ^{etal}	1786	306	29,552	5.70 ac. Thompson Rd.
July 28, 1986 5471	"	"	"	"	John L. Austin ^{etal}	1792	202	37,000	Belle Meade. Lot 73 E. Darchester Blvd.
Aug 7, 1986 6152	"	"	"	"	Claude C. Barnett ^{etal}	1794	437	15,000	Lot 45 Mallery St. Nabers Ave
Aug 12, 1986 7968	"	"	"	"	Maurice E. Beckham ^{etal}	1795	253	50,000	Pines Estate Sec 4. Lot 8 Compton Dr. Areas
Aug 26, 1986 12004	"	"	"	"	James V. Sullivan ^{etal}	1797	686	43,296	Reg. Unit 226 Angleside Hwy Prop
Sept 23, 1986 12178	"	"	"	"	J. G. Hayden, Sr ^{etal}	1802	401	19,635	Lot 10 Melister St
Sept 24, 1986 15079	"	"	"	"	Joseph L. Draper ^{etal}	1803	760	54,000	Cambridge PK. Lot 71 Devonwood Ct
Oct 14, 1986 16637	"	"	"	"	Douglas G. Robertson ^{etal}	1808	47	43,500	Foundations de... Lot 142 Fredericksburg
Oct 24, 1986 17198	"	"	"	"	Douglas G. Robertson ^{etal}	Record			Powdermill Form. & Remod. 1868 pg 47
Oct 29, 1986 19358	"	"	"	"	Lou Brausegard ^{etal}	1810	298	43,500	Lot 142 Fredericksburg Dr
Nov 12, 1986 26640	"	"	"	"	Lou Brausegard ^{etal}	1811	334	10,857	"Long Fir Run" Lot 66 Crowndale Dr
Dec. 24, 1986	"	"	"	"	Carroll P. Wooten ^{etal}	1814	857	24,000	Lot 63 Coleman HHS Bldg 2p
					Richard W. Barry ^{etal}	18 28	857	27,600	Lot 76 Heathwood Dr. Heathwood

REVERSE or MORTGAGEE Index to Real Estate Mortgages — Greenville County, S. C.

REG. U. S. PAT. OFFICE *Chas McCott* County Indexes Since 1888 An Identifying Trade Mark

 Open at Proper Tab according to First Letter or Letters of Name and refer to Buff Sub-Index sheet for page reference.

COTT FAMILY NAME INDEX No. 75 © 1949
MADE BY THE COTT INDEX COMPANY, COLUMBUS, OHIO
SOLD BY PHOTO COPY SUPPLY, MAULDIN, S. C.

FILE NUMBER DATE OF RECORD	MORTGAGEES FAMILY NAMES	GIVEN NAMES ABCDEFGH	GIVEN NAMES IJKLMNO	GIVEN NAMES PQRSTUVWXYZ	MORTGAGORS	BOOK	PAGE	Amount	BRIEF DESCRIPTION, LOCATION, ETC. (Not Warranted)
26531 Dec 24 1981	Sharonview	Fed. Credit Union			James Mark Allen	1824	694	9,800	Spring 21 Lot Wood Rd. Chick
31643 Dec 2 1987	"	"	"	"	Billy Jack Durbach	1833	496	25,000	Lot 170 Maxwell Dr. Adel North Est.
32971 Feb 11 1987	"	"	"	"	Archie Pittman, Jr	1835	991	23,500	Lot 74 South East Dr. Crestwood
35941 Mar 5 1987	"	"	"	"	Richard K. Stephens	1841	442	10,000	Mills Valley Lots 74 & 75 - 11 th St. Judson
37146 Mar 11 1987	"	"	"	"	Richard H. Stefan	1842	988	50,000	Lot 30 Stratton Place
37837 Mar 13 1987	"	"	"	"	James A. Robertson	1843	840	22,300	Lot 209 "add #1 South Forest Est"
38026 Mar 16 1987	"	"	"	"	Clyde E. Walker	1844	400	27,000	Lot Oneal Sp
38483 Mar 18 1987	"	"	"	"	William Bruce	1845	32	68,000	Lot 431 Grove Ests
39907 Mar 26 1987	"	"	"	"	William H. Jones, Jr.	1847	154	19,400	Meredian Ave Lot 173 Super Hwy Home sites
40189 Mar 27 1987	"	"	"	"	Henry H. Robinson	1847	565	42,000	Lot 41 Grove Sp.
44160 Apr 17 1987	"	"	"	"	J. L. Hilley	1853	307	40,000	3.65 Acre Old Fork Shoof Rd.
44468 Apr 20 1987	"	"	"	"	James R. Shook	1853	722	15,000	Lot 619 Stone Ridge Rd
46447 Apr 30 1987	"	"	"	"	Jerry E. Humphord	1856	696	12,000	Lot 175 Adel North Est
46451 Apr 30 1987	"	"	"	"	Steve M. Richard	1856	703	21,000	Lot 180 Pine Forest
50774 May 21 1987	"	"	"	"	Timothy L. Thomas	1862	564	25,000	Lot S.C. Hwy #14
53553 Jun 3 1987	"	"	"	"	Thomas Adams	1866	381	91,600	Lot 373 Sugar Creek map 6

REVERSE or MORTGAGEE Index to Real Estate Mortgages — Greenville County, S. C.

REG. U. S. PAT OFFICE *Chas McCatt* County Indexes Since 1888 An Identifying Trade Mark


Open at Proper Tab according to First Letter or Letters of Name and refer to Buff Sub-Index sheet for page reference.

COTT FAMILY NAME INDEX No. 75 © 1949
MADE BY THE COTT INDEX COMPANY, COLUMBUS, OHIO
SOLD BY PHOTO COPY SUPPLY, MAULDIN, S. C.

FILE NUMBER	MORTGAGEES FAMILY NAMES	GIVEN NAMES ABCDEFGHIJ	GIVEN NAMES JKLMNO	GIVEN NAMES PQRSTUVWXYZ	MORTGAGORS	BOOK	PAGE	Amount	BRIEF DESCRIPTION, LOCATION, ETC. (Not Warranted)
DATE OF RECORD									
53974 June 5, 1987	Sharonview				Carroll P. Wooten, et al	1866	865	15,000	Lot 63 Calman Hts. Batey Sp.
56385 June 18, 1987	"	"	"		Gaston L. Creamer	1869	787	21,000	5.0 acres.
57012 June 22, 1987	"	"	"		William H. Knopf, et al	1870	702	139,200	Lot Cleveland St.
58525 June 30, 1987	"	"	"		Hartwick B. Wilhelmsen	1872	784	52,000	Lot 67 Brookside Sec III
3371 July 20, 1987	"	"	"		Robert Stanley Harrison	1877	320	33,741	1.248 acres
5590 July 31, 1987	"	"	"		Betty Monroe	1879	873	33,200	Lot 15 Chick Spring Sp.
6434 Aug 4, 1987	"	"	"		Larry Glenn Hill	1881	1	34,000	Lot 35 Rainsdale Acres
7634 Aug 12, 1987	"	"	"		Claude Vernon Johnson	1882	491	19,562	Lot 30 Lakewood Terrace
8094 Aug 14, 1987	"	"	"		Gary L. Pittman, et al	1883	8	124,000	Lot 114 River Down Sec II
10649 Aug 31, 1987	"	"	"		Wayne Ricky Alexander	1886	63	20,400	also mobile home Lot 7 Park Road
12284 Sept 9, 1987	"	"	"		Guenter Schmittl	1888	147	101,175	Sec II Lot 49 Brookfield West
12548 Sept 10, 1987	"	"	"		William H. Hensley Jr.	1888	404	26,000	0.74 acres
13401 Sept 16, 1987	"	"	"		Larry B. McArthur Jr.	1889	364	20,000	Lot 4 Quail Creek
13871 Sept 21, 1987	"	"	"		Jack Brady Pate	1889	946	17,250	also Lot 3.48 acs Butter St also 4.00 acs
13885 Sept 21, 1987	"	"	"		Stephen M. Satterfield	1889	972	33,600	2 acres O'Neal Sp.
14915 Sept 25, 1987	"	"	"		Gracie C. Wagon	1891	54	30,000	Lot 48 Pennwood Lane

REVERSE or MORTGAGEE Index to Real Estate Mortgages — Greenville County, S. C.

REG. U. S. PAT. OFFICE *Chas McCott* County Indexes Since 1888 An Identifying Trade Mark

 Open at Proper Tab according to First Letter or Letters of Name and refer to Buff Sub-Index sheet for page reference.

COTT FAMILY NAME INDEX No. 75 © 1949
MADE BY THE COTT INDEX COMPANY, COLUMBUS, OHIO
SOLD BY PHOTO COPY SUPPLY, MAULDIN, S. C.

FILE NUMBER DATE OF RECORD	MORTGAGEES FAMILY NAMES	GIVEN NAMES ABCDEFGHIJ	GIVEN NAMES KLMNOP	GIVEN NAMES QRSTUVWXYZ	MORTGAGORS	BOOK	PAGE	Amount	BRIEF DESCRIPTION, LOCATION, ETC. (Not Warranted)
15174 Sept 28, 1987	Sharonview				John C Black	1891	382	25,530	Lot
15172 Sept 28, 1987	"	"	"		D. M. Dange	1891	392	4,650	Lot 47
15175 Sept 28, 1987	"	"	"		Robert G. Hall ^{et al}	1891	386	25,000	Lot 99
15657 Sept 30, 1987	"	"	"		Jack M. Lazar, et al	1892	18	18,750	Cardinal Dr. Lot 48 Oak Hollow Sec 2
15951 Oct 1, 1987	"	"	"		William H. Hensley, Jr.	1892	394	26,000	Re-Record For Orig. De Rem Ch. 1888 pg. 404 .74 Acre
16766 Oct 7, 1987	"	"	"		Romley Ray Easter ^{et al}	1893	420	31,680	Chick Springs 29 Lot 48 Brookwood Forest
17630 Oct 14, 1987	"	"	"		Robert F. Rosenthal, et al	1894	490	61,000	Lot 25 Millcreek Ests.
18123 Oct 16, 1987	"	"	"		Raymond W. Rupp ^{et al}	1895	10	131,200	Map 1 Sec 1 Lot 259 Sugar Creek
18215 Oct 16, 1987	"	"	"		Charles E. Baine	1895	127	29,558	Lot 15 Imperial Hills
18439 Oct 19, 1987	"	"	"		Diane C. Dillard ^{et al}	1895	412	22,000	Lot 114 Holly Spgs
18680 Oct 20, 1987	"	"	"		Lawanda L. Hamm	1895	688	35,200	0.8 Acre
18683 Oct 20, 1987	"	"	"		George C. Cook ^{et al}	1895	695	60,000	Lot 198
19515 Oct 26, 1987	"	"	"		Mary Ette Long Rose	1896	614	56,640	Canebrake I Lot 97 Sugarspine Driv
19514 Oct 26, 1987	"	"	"		Ronald W. Hall, et al	1896	618	20,620	Lot 28 Eastwood Dr. Eastview Hgt. - 5.116
19520 Oct 26, 1987	"	"	"		James Butler ^{et al}	1896	624	15,000	Lot 164 Crosley Cir
21089 Nov 5, 1987	"	"	"		Louise M. Henderson	1898	675	18,500	Means Pt. lot 5 Sec 8 Prop of J Ed

REVERSE or MORTGAGEE Index to Real Estate Mortgages — Greenville County, S. C.

REG. U. S. PAT. OFFICE *Chas McCorkle* County Indexes Since 1888 An Identifying Trade Mark

☞ Open at Proper Tab according to First Letter or Letters of Name and refer to Buff Sub-Index sheet for page reference.

COTT FAMILY NAME INDEX No. 75 © 1949
MADE BY THE COTT INDEX COMPANY, COLUMBUS, OHIO
SOLD BY PHOTO COPY SUPPLY, MAULDIN, S. C.

()

FILE NUMBER DATE OF RECORD	MORTGAGEES FAMILY NAMES	GIVEN NAMES ABCDEFGHIJ	GIVEN NAMES JKLMNO	GIVEN NAMES PQRSTUVWXYZ	MORTGAGORS	BOOK	PAGE	Amount	BRIEF DESCRIPTION, LOCATION, ETC. (Not Warranted)
23141 Nov. 12, 1987	Sharonview	Federal CU			John Penney, Sr.				87-4512 Furniture - 106 Steubridge Dr. Pg 6
23954 Nov 18, 1987	"	Federal Credit Union			Donald Lee Jones et al	1900	678	36,000	1.00 acre plat Bl. 13-9
25223 Nov. 25, 1987	"	Fed. Credit Union			Donald C. Krause et al	1902	419	87,500	Estate of J. Butter Jr. Lot 44 Doyle Drive Lenoir Pines
25491 Nov 30, 1987	"	"			Louise M. Henderson	1902	739	18,500	Mem. for orig. Bl. 1898 pg. 675 Pt. lot 5 Sec 8 prop. J. Ed.
26418 Dec 7, 1987	"	Fed Credit Union			Raj K. S. Dhillon et al	1904	25	16,569	Recession Ln. Lot 7 Altamont Forest
27638 Dec 14, 1987	"	Fed Credit Union			Ronnie O. Smith et al	1905	357	29,200	1.0 acre Dill Rd Buxton
30364 Jan 4, 1988	"	"	"	"	Noel A. P. Kane - Maguire	1908	911	34,000	Lot 34 Bethel Court Creek Pt 5
32777 Jan 26, 1988	"	"	"	"	William H. Knapp et al	1911	802	95,000	Lot 64 Sassafras Dr. Pelahatche
33529 Feb 1, 1988	"	"	"	"	Stephen J. Juro et al	1912	681	66,000	Stone Lake Hgts Lot 65 Lake Forest Dr
35299 Feb 15, 1988	"	"	"	"	John K. Edmonds et al	1914	620	50,000	Lot 98 Holly Hgts. Subd. section Down Section
36829 Feb 25, 1988	"	"	"	"	William M. Blackwell et al	1916	379	92,950	Lot 89 Hackney Ct. Plat 7 Pine View Annex
40444 Mar 22, 1988	"	"	"	"	Donald E. Mason et al	1920	564	50,000	lots 1, 2 + 2-B Marwin Rd. City
41324 Mar 28, 1988	"	"	"	"	Larry J. Austin et al	1921	628	9,600	Lot 4 Chestnutfield Ests South
41491 Mar 28, 1988	"	"	"	"	Dwight Jay Shelton et al	1921	850	38,400	Est. Hampdenville Lot 42 S. Piney Cn. League
42943 Apr 5, 1988	"	"	"	"	Jerry L. Creamer et al	1923	678	25,000	Bl. 9-APP. 73 5 acre Oaklawn 29. Plat
44959 April 19, 1988	"	"	"	"	Frederick Donald Crasby et al	1926	117	15,000	Blumling Jr. 3.8 acre Sweetwater Rd.

REVERSE or MORTGAGEE Index to Real Estate Mortgages — Greenville County, S. C.

REG. U. S. PAT. OFFICE *Chas McCott* County Indexes Since 1888 An Identifying Trade Mark

Open at Proper Tab according to First Letter or Letters of Name and refer to Buff Sub-Index sheet for page reference.

COTT FAMILY NAME INDEX No. 75 © 1949
MADE BY THE COTT INDEX COMPANY, COLUMBUS, OHIO
SOLD BY PHOTO COPY SUPPLY, MAULDIN, S. C.

FILE NUMBER DATE OF RECORD	MORTGAGEES FAMILY NAMES	GIVEN NAMES ABCDEFGH	GIVEN NAMES IJKLMNO	GIVEN NAMES PQRSTUVWXYZ	MORTGAGORS	BOOK	PAGE	Amount	BRIEF DESCRIPTION, LOCATION, ETC. (Not Warranted)
45723 Apr. 25, 1988	Sharonview	Federal Credit Union			Stanley H. Pace et al	1927	99	55,000	Also Easement 1.96 Acre Oak Forest Tr.
45935 Apr. 26, 1988	"	"	"	"	Paul F. Ladd et al	1927	431	30,000	Cheyenne by lot word Sec III Mtg. 1 see Agree Lot 277
48500 May 9, 1988	"	"	"	"	Larry P. Parsons et al	1930	853	38,215	Del Norte Est Lot 154 Brook Forest Rd
52229 May 27, 1988	"	"	"	"	Janice J Cothran	1934	934	40,000	Lot Highland Sp
52958 June 1, 1988	"	"	"	"	Harold Lee Russell	1935	993	86,400	Meadows Estate Highland Sp. Lot 8 Pink Bill Mill Rd. Rolling
55278 June 14, 1988	"	"	"	"	Phyllis F. Le Shore	1939	181	35,600	Prop Regime Prop Rights Unit 2-B Heritage Court Horn
56087 June 17, 1988	"	"	"	"	Perry E. Knoblauch et al	1940	203	30,000	2.19 acres County Rd.
57862 June 28, 1988	"	"	"	"	Brose R. Creamer et al	1942	381	20,000	3 Parcels
120 July 4, 1988	"	"	"	"	Jackie M. Green	1943	919	36,000	Austin Sp Westwood Sub. Sec II Lots 166 Anglenwood Dr.
121 July 11, 1988	"	"	"	"	Groner L. Janar, et al	1943	919	100,000	Lot Crescent Ave.
3489 July 20, 1988	"	"	"	"	Stanley L. Holliday et al	1948	1	14,000	Lot 24 Avon St.
4386 July 26, 1988	"	"	"	"	Jean Coll Carrick	1949	146	20,400	Forest Sub. Butler Sp. Sec 1 Lot 23 Scotland Circle Lake
4812 July 28, 1988	"	"	"	"	Robert G. Grayson et al	1949	853	70,600	Sugar Creek Map II Sec III also right Lot 722 Shallow Stone Rd
7541 Aug 10, 1988	"	"	"	"	Mrs L. Echols	1953	48	36,800	Belle Meade Sub. Lot 185 West Dorchester Blvd.
7582 Aug 10, 1988	"	"	"	"	Stanley L. Holliday, et al	1953	116	14,000	Lot 24 Avon St.
7900 Aug 21, 1988	"	"	"	"	Janice J Cothran	1953	429	40,000	see Rem Bk. 1934 pg. 934 Lot Highland Sp. For orig mtg

REVERSE or MORTGAGEE Index to Real Estate Mortgages — Greenville County, S. C.

REG. U. S. PAT. OFFICE *Chas McCott* County Indexes Since 1888 An Identifying Trade Mark

☞ Open at Proper Tab according to First Letter or Letters of Name and refer to Buff Sub-Index sheet for page reference.

COTT FAMILY NAME INDEX No. 75 © 1949
MADE BY THE COTT INDEX COMPANY, COLUMBUS, OHIO
SOLD BY PHOTO COPY SUPPLY, MAULDIN, S. C.

()

FILE NUMBER	MORTGAGEES	GIVEN NAMES	GIVEN NAMES	GIVEN NAMES	MORTGAGORS	BOOK	PAGE	Amount	BRIEF DESCRIPTION, LOCATION, ETC. (Not Warranted)
DATE OF RECORD	FAMILY NAMES	ABCDEFGHIJ	IJKLMNO	PQRSTUVWXYZ					
8738 Aug 17, 1988	Sharonview	Federal Credit Union			Joseph F. McKenney	1954	603	24,400	St. John Lot 21 George Rd. Sunset Heights
9529 Aug 23, 1988	"	"	"	"	James A. Carithers et al	1955	542	46,400	Oakwood Acres Sec. 3. Lot 81 Pine Oak Way
9528 Aug 23, 1988	"	"	"	"	Jerry Lee McAbee	1955	546	17,243	1/2 sec Chick Springs Tp. Lot Poplar Dr + Cannon Ave.
10257 Aug 26, 1988	"	"	"	"	David B. Claudger et al	1956	419	33,500	Brook Glenn Gardens Sub. Lot 125 Shreveport Dr.
12606 Sept 9, 1988	"	"	"	"	Michael H. Hudson	1959	463	67,200	Lot - 1 acre S. E. Hwy 101
12989 Sept 12, 1988	"	"	"	"	Gwen J. Pace et al	1959	916	25,000	Sec II Lot 95 Homestead Acres
14066 Sept 19, 1988	"	"	"	"	Joan Shelton	1961	184	10,875	Fairview Dr. 3.56 acres = Tract 27 Wasson Way
16870 Oct 3, 1988	"	"	"	"	Clara G. Fowler et al	1964	655	18,000	Darlington Acres Lot 27 Wilsey Cir Sec II
17551 Oct 6, 1988	"	"	"	"	Robert Stanley Harrison	1965	513	32,377	1.248 acres Conley Butte Rd. #1 Valley, Sec. 1
19757 Oct 20, 1988	"	"	"	"	Donald Rene Lidge et al	1967	855	18,100	Lot 8 Third Ave. Judson Mill
20586 Oct 26, 1988	"	"	"	"	Jerry W. Woodruff et al	1968	802	97,700	Joint Sub. Lot 1 Brookside Way, Marshall
25171 Nov 22, 1988	"	"	"	"	Charles Henry Nickerson et al	1974	93	52,600	Lot 53 Castlewood Dr. Yorkcroft Sec 2
26949 Dec 6, 1988	"	"	"	"	Bobby Gerald Rollins et al	1976	330	34,000	Vista - Monaghan Co. Lot 18 Development 2
28714 Dec 16, 1988	"	"	"	"	Marvin D. Hawkins et al	1978	259	15,000	Lot 4 Alex St.
29850 Dec 22, 1988	"	"	"	"	Mark D. Rowan et al	1979	841	109,600	Batesville Forest Sub. Sec. 3 Pt. Lot 28 Batesville Park
30111 Dec 27, 1988	"	"	"	"	Marcell Brown	1980	136	13,900	Elizabethtown Sub. Lots 53, 54 + 55 Chandler St

REVERSE or MORTGAGEE Index to Real Estate Mortgages — Greenville County, S. C.

REG. U. S. PAT. OFFICE *Chas. McCott* County Indexes Since 1888 An Identifying Trade Mark

Open at Proper Tab according to First Letter or Letters of Name and refer to Buff Sub-Index sheet for page reference.

COTT FAMILY NAME INDEX No. 75 © 1949
MADE BY THE COTT INDEX COMPANY, COLUMBUS, OHIO
SOLD BY PHOTO COPY SUPPLY, MAULDIN, S. C.

FILE NUMBER DATE OF RECORD	MORTGAGEES FAMILY NAMES	GIVEN NAMES ABCDEFGH	GIVEN NAMES IJKLMNO	GIVEN NAMES PQRSTUVWXYZ	MORTGAGORS	BOOK	PAGE	Amount	BRIEF DESCRIPTION, LOCATION, ETC. (Not Warranted)
1341 Jan 10, 1989	Sharonview	Fed. Credit Union			Charles Chapman	Mtg + Sec. Agent 1982	762	19,900	Lot = 1.07 acres Laurel Dr
4321 Jan 31, 1989	"	"	"	"	J. K. Earle II et al	Mtg + Sec Agent 1986	119	35,000	Shannon Forest Lot 90 Shannon Lake Cir
4325 Jan 31, 1989	"	"	"	"	Harold L. Crosby et al	1986	128	25,440	3.0 acres Cedar Falls Rd
4920 Feb 2, 1989	"	"	"	"	J. J. Good	Mtg + Sec Agent 1986	918	20,000	6.7 acres
7673 Feb 24, 1989	"	"	"	"	Jeanne Briffith	Mtg + Sec Agent 1986	875	20,000	Lot Hwy 146
8734 Feb 28, 1989	"	"	"	"	Robert Hoy Harrison et al jr.	Mtg + Sec Agent 1991	14	38,308	Merrifield PK. Lot 57 Hillsborough Dr
9373 Mar 2, 1989	"	"	"	"	Alma J. Reynolds et al	Mtg + Sec Agent 1991	882	25,000	Lot 113 Poinsettia Ave III Circle Boiling Springs Estates
10534 Mar 10, 1989	"	"	"	"	Thomas K. Rogus et al	1992	982	90,000	Lot 7 = 1.92 acres Waterlor Circle Boiling Springs Estate
10533 Mar 10, 1989	"	"	"	"	Thomas K. Rogus et al	Mtg + Sec Agent 1992	986	16,400	Lot 7 = 1.92 acres Waterlor Circle Boiling Springs Estate
10601 Mar 19, 1989	"	"	"	"	Joann J. Paston Laird	Mtg + Sec Agent 1993	55	25,000	Heights Fairview Dr. Lot 53 Seminole Dr. West Georgia Rd Jan Mtg see Bk 1786 pg 306
12953 Mar 27, 1989	"	"	"	"	Richard W. Barry et al	1995	722		Release .84 acres Thompson
15428 Apr 11, 1989	"	"	"	"	Ralph E. Adams et al	Mtg + Sec. Agent 1999	25	23,000	Mills sub. Fountain Inn Lot 74 Woodside ave. Woodside
16991 Apr 20, 1989	"	"	"	"	Zarry D. Philpott et al	Mtg + Sec. Agent 2000	701	20,600	Sec 2 Lot 420 Sugar Creek Map 3
17951 Apr 26, 1989	"	"	"	"	Henry D. Lancaster et al	Mtg + Sec Agent 2001	830	25,000	Sp. Lot 61 Augusta acres Gantt North Ests.
19036 May 2, 1989	"	"	"	"	Sidney A. Staudt et al	Mtg + Sec Agent 2003	135	20,000	Lot 223 Jussack Rd. Del
20980 May 15, 1989	"	"	"	"	Benjamin D. Jurgitt et al	Mtg + Sec Agent 2005	183	34,500	Sec I Lot 78 Foxcroft Sub.

INDIRECT or MORTGAGEE Index to Real Estate Mortgages — Greenville County, S. C.

REG. U. S. PAT OFFICE *Chas. McCall* County Indexes Since 1888 An Identifying Trade Mark

Open at Proper Tab according to First Letter or Letters of Name and refer to Buff Sub-Index sheet for page reference.

COTT FAMILY NAME INDEX No. 75 © 1949
MADE BY THE COTT INDEX COMPANY, COLUMBUS, OHIO
SOLD BY PHOTO COPY SUPPLY, MAULDIN, S. C.

()

FILE NUMBER DATE OF RECORD	MORTGAGEES FAMILY NAMES	GIVEN NAMES ABCDEFGHIJ	GIVEN NAMES KLMNNO	GIVEN NAMES PQRSTUWXYZ	MORTGAGORS	BOOK	PAGE	Amount	BRIEF DESCRIPTION, LOCATION, ETC. (Not Warranted)
22308 May 23, 1989	Sharonview				Narayan Naik ^{et al}	2006	638	13,500	Lot 169 Poinsettia Sub. Sec. IV
22370 May 23, 1989	"	Federal Credit Union			Malcolm Mark Miller ^{et al}	2006	677	18,000	Sub. Sec. II Lot 96 Winding Way Repperton
24053 June 2, 1989	"	Federal Credit Union			David M. Weisner	2008	934	24,000	1.38 acres plat Bl. 9-2pg 80
24564 June 6, 1989	"	Federal Credit Union			Thomas A. Burnett ^{et al}	2009	472	26,800	0.184 acres Campbell St Chick Aprs Sp. Deer
26934 June 21, 1989	"	Federal Credit Union			David P. Schutte ^{et al}	2012	77	18,500	Estates Lot 20 Old Mill Court Old Mill
26935 June 21, 1989	"	Federal Credit Union			Constance J. Kane-Maguire ^{et al}	2012	83	48,500	Lot 34 Beshill Court Buxton Bl. 1943 pg 919 + Bl. 1362 pg. 459
28073 June 28, 1989	"	Federal Credit Union			Jackie M. Green	2013	308		Subordination for Mtg on
29318 July 6, 1989	"	Federal Credit Union			Mary Ruth Christopher ^{et al}	2014	892	26,000	6.76 acres Oaklawn Sp.
32286 July 24, 1989	"	Federal Credit Union			Nietra R. Rasmund	2018	063	46,000	Lot 5 Eastview Hpts Bunklin Sp. = 6.01 acres
34079 Aug 2, 1989	"	Credit Union			J. C. Ashley	2020	348	56,000	Lot Cedar Falls Public Rd
34502 Aug 4, 1989	"	Federal Credit Union			Corinna M. Satterfield	2020	866	25,000	Lot 16 Hunter Place Sec I
34644 Aug 7, 1989	"	Federal Credit Union			Georgia H. Mullins ^{et al}	2021	098	49,600	Lot Ousel Sp = 3.95 acres Ests
35837 Aug 11, 1989	"	Federal Credit Union			Roy L. Oliver ^{et al}	2022	214	7,500	Lot = 1.0 acre Grove Meadow Chick Aprs Sp.
38122 Aug 25, 1989	"	Federal Credit Union			Robert J. Humphries ^{et al}	2024	709	16,900	1.05 acres Kimberly Dr
38121 Aug 25, 1989	"	Federal Credit Union			John Kelly Murrell ^{et al}	2024	720	35,000	1.84 acres plat Bl. 8-9pg 57

INDIRECT or MORTGAGEE Index to Real Estate Mortgages — Greenville County, S. C.

REG. U. S. PAT. OFFICE *Chas. McCott* County Indexes Since 1888 An Identifying Trade Mark

 Open at Proper Tab according to First Letter or Letters of Name and refer to Buff Sub-Index sheet for page reference.

COTT FAMILY NAME INDEX No. 75 © 1949
MADE BY THE COTT INDEX COMPANY, COLUMBUS, OHIO
SOLD BY PHOTO COPY SUPPLY, MAULDIN, S. C.

FILE NUMBER DATE OF RECORD	MORTGAGEES FAMILY NAMES	GIVEN NAMES ABCDEFGHIJ	GIVEN NAMES JKLMNO	GIVEN NAMES PQRSTUVWXYZ	MORTGAGORS	BOOK	PAGE	Amount	BRIEF DESCRIPTION, LOCATION, ETC. (Not Warranted)
40175 Sept 6, 1989	Sharonview				Linda Thompson Surger	Mtg + An Agent 2027	57	23,900	Lot 10 Pecan Terrace Sec 2
40176 Sept 6, 1989	"	"	"	"	Paul E. Skisley Jr.	Mtg 2027	65	17,250	Lot 51 oak Hollow III
41654 Sept 15, 1989	"				Kennan B. Catron	Mtg + An Agent 2028	738	45,000	Lot 80 Mornington Ct Austin Sp.
43227 Sept 26, 1989	"	Fed Credit Union			William A. Zollis	Mtg 2030	447	15,000	888 Pz 642 Tract A = 4.36 acrs Plat Bk
47496 Oct 20, 1989	"	"	"	"	Melvin Grady Gray	Mtg + Security Agmt 2035	292	50,000	Lot 43 Pleasant Dr.
47923 Oct 24, 1989	"	Fed Credit Union			William E. Spearman Jr.	Mtg + An Agent 2035	943	33,000	Acres Sec II Lot 17 Quinay Dr Quinay
49476 Nov 1, 1989	"	Fed Credit Union			Jeffrey D. Campbell	Mtg 2037	850	48,000	1 acre Robeta Rd O'Neal Sp
55679 Dec 11, 1989	"	Fed Credit Union			Kenneth M. Rawls	Mtg 2045	159	20,000	1 acre Du Lot 11 = 4.21 acrs Bateawood
56103 Dec 14, 1989	"	Fed Credit Union			Charles B. Dress	Mtg 2045	623	25,000	O'Neal Sp. 1 acre Rutherford Rd.
57424 Dec 21, 1989	"	Fed Credit Union			David A. Joyal	Mtg 2047	184	27,000	Lot 5 plat Bk 22 pg 13
57425 Dec 21, 1989	"	Fed Credit Union			Steven F. Payne	Mtg 2047	196	30,400	+ J. H. Payne Property. Property Corner of Ruby Lawrence
57434 Dec 21, 1989	"	Fed Credit Union			Ruby B. Collins	Mtg 2047	208	21,000	Lot 59 Louise Ave.