


INDIRECT or MORTGAGEE Index to Real Estate Mortgages — Greenville County, S. C.

REG. U. S. PAT. OFFICE *Chas. McCorkle* County Indexes Since 1888 An Identifying Trade Mark


 Open at Proper Tab according to First Letter or Letters of Name and refer to Buff Sub-Index sheet for page reference.

COTT FAMILY NAME INDEX No. 75 © 1949
MADE BY THE COTT INDEX COMPANY, COLUMBUS, OHIO
SOLD BY WALKER, EVANS & COGSWELL CO., CHARLESTON, S.C.

FILE NUMBER DATE OF RECORD	MORTGAGEES FAMILY NAMES	GIVEN NAMES ABCDEFGHIJ	GIVEN NAMES JKLMNOPQ	GIVEN NAMES RSTUVWXYZ	MORTGAGORS	BOOK	PAGE	Amount	BRIEF DESCRIPTION, LOCATION, ETC. (Not Warranted)
8815 Sept. 12, 1985	SCN,			e S.C. Corp. Leasing Corp.	Jel/ Corp. ^{a S.C. Gen Ptg.} <i>Leasing</i>	1735	41	.80 100,905	Prop. Prop. Lot Duncombe Street, also
33077 Apr 9, 1986	"			Mortgage Corp.	Rice Properties, Inc.	1769	285	.00 161,250	Lot 7 Reilley Creek
34102 Apr 17, 1986	"		"	"	The Maple Co. Inc.	1770	610	.00 71,250	Lot 34 Chandler Ridge
34820 Apr 23, 1986	"		"	"	Donald A. Harper <i>et al</i>	1771	719	.00 110,000	Alta Vista Lot 95 M ^e Jover St.
36096 May 2, 1986	"		"	"	Thomas W. Stylon <i>et al</i>	1773	765	.00 102,000	Lot 1 Brookside Way
36272 May 5, 1986	"		"	"	Heritage Bldg. of S.C.	1774	55	.00 64,050	Lot 2 Heritage Lakes
36399 May 5, 1986	"		"	"	Thomas J. Putman <i>et al</i>	1774	267	.00 140,000	Agent Lot 32 Club Forest Lane Club
36518 May 6, 1986	"		"	"	James D. Bellinger <i>et al</i>	1774	449	.00 40,170	Southville Lot 113 Sec. 2 Westwood
36733 May 7, 1986	"		"	"	William H. Painter Jr. <i>et al</i>	1774	747	.00 66,060	Unit 6-C Wenwood Ph. I. Sec. I + II
36777 May 7, 1986	"		"	"	Webbleigh, Inc.	1774	812	.00 81,000	Lot 8 Pebble Valley
37429 May 13, 1986	"		"	"	Steven W. Frantz <i>et al</i>	1775	793	.00 48,050	Gen Rec. 1973 pg. 177 Lot 75, Colonial Hills Sec. 5, Foreign Sec.
37547 May 13, 1986	"		"	"	Denneth L. Martin	1776	10	.00 164,700	Lot 37, Bradley Oaks
37727 May 14, 1986	"		"	"	Barry S. Eskew <i>et al</i>	1776	257	.00 75,670	Int. R/W 2.1 Acre Devils Fork Rd. also
37808 May 15, 1986	"		"	"	Michael P. Lewallen <i>et al</i>	1776	415	.00 71,270	Lot 206 Poinsettia Sec IV
38092 May 16, 1986	"		"	"	David W. Johnson <i>et al</i>	1776	421	.00 100,000	Mechanics Hwy. Club Forest .459 acs. for Club Forest Lane +
38125 May 19, 1986	"		"	"	J. David Young <i>et al</i>	1776	896	.00 65,000	Maple "Sugar Creek" Lot 352 Cliffwood Lane

INDIRECT or MORTGAGEE Index to Real Estate Mortgages — Greenville County, S. C.

() REG. U. S. PAT OFFICE *Chas McCott* County Indexes Since 1888 An Identifying Trade Mark

 Open at Proper Tab according to First Letter or Letters of Name and refer to Buff Sub-Index sheet for page reference.

COTT FAMILY NAME INDEX No. 75 © 1949
MADE BY THE COTT INDEX COMPANY, COLUMBUS, OHIO
SOLD BY WALKER, EVANS & COGSWELL CO., CHARLESTON, S.C.

FILE NUMBER DATE OF RECORD	MORTGAGEES FAMILY NAMES	GIVEN NAMES ABCDEFGHIJ	GIVEN NAMES JKLMNO	GIVEN NAMES PQRSTUVWXYZ	MORTGAGORS	BOOK	PAGE	Amount	BRIEF DESCRIPTION, LOCATION, ETC. (Not Warranted)
38151 May 19, 1986	SCN				Wendy J. Corley	1776	949	.00 47,790	Lara Lot 11 Lara Lane, Lake
38152 May 19, 1986	"				Denny James Hess ^{et al}	1776	980	.00 130,000	Map 3 Lot 651 Sugar Creek Sec 3
38823 May 23, 1986	"				William H. Painter ^{et al}	1777	956	.00 164,150	Wood Sec. VI Lot 71, Sandpiper Lane, Forest
29284 May 28, 1986	"				Rayburn Home Const. Co.	1778	739	.00 94,500	Lot 22 Remington Gardens
29299 May 28, 1986	"				Dary C. Taylor ^{et al}	1778	775	.00 74,640	Lot 72 + pt lot 73, McSwain
29304 May 28, 1986	"				Maurice J. Wilmore ^{et al}	1778	792	.00 52,000	Prudhoe Lot 281, Prudhoe Rd. Sec. 4
29315 May 28, 1986	"				Morgan W. Holmes Jr.	1778	825	.00 98,150	Lot 13, McInnis St. Forest
29442 May 28, 1986	"				Patricia A. Hughes	1778	977	.00 22,000	pt lot 7 + pt lot 8 Jabro street
39561 May 29, 1986	"				Joseph W. Jells ^{III et al}	1779	138	.00 160,000	Sec F Lot 46 Henderson Rd. Green Est
39722 May 30, 1986	"				Jennie L. Brewer ^{et al} by Wally Thompson F. Brewer	1779	405	.00 56,070	Sec II Mauldin Lot 78 Holly Ln Holly Spring
39828 May 30, 1986	"				Paul J. Rau, ^{et al}	1779	557	.00 63,310	Lot Hickfield Forest
40108 June 1, 1986	"				Jeffrey S. Spaulding ^{et al}	1779	10	.00 41,870	Lot 7, Hickfield Forest
40399 June 3, 1986	"				Zommy J. Thompson ^{et al}	1780	342	.00 51,600	Shorewood Acres Sec II Lots 51 + 52 Brushy Creek Rd.
40506 June 4, 1986	"				Thomas G. Van Norstrand ^{et al}	1780	598	.00 57,000	Pepble Creek PLS Lot 103 Whittlin Way
40607 June 5, 1986	"				Ben F. Hagard ^{III et al}	1780	760	.00 74,000	Lot 105 Sunset Hill
40641 June 5, 1986	"				Jack D. Stroband ^{et al}	1780	807	.00 50,000	Oyster Sp. Lot 87 Spring Hill Dr. Holly Spr

REVERSE or MORTGAGEE Index to Real Estate Mortgages — Greenville County, S. C.

REG. U. S. PAT OFFICE *Chas McCott* County Indexes Since 1888 An Identifying Trade Mark

Open at Proper Tab according to First Letter or Letters of Name and refer to Buff Sub-Index sheet for page reference.

COTT FAMILY NAME INDEX No. 75 © 1949
MADE BY THE COTT INDEX COMPANY, COLUMBUS, OHIO
SOLD BY PHOTO COPY SUPPLY, MAULDIN, S. C.

()

FILE NUMBER	MORTGAGEES	GIVEN NAMES	GIVEN NAMES	GIVEN NAMES	MORTGAGORS	BOOK	PAGE	Amount	BRIEF DESCRIPTION, LOCATION, ETC.
DATE OF RECORD	FAMILY NAMES	ABCDEFGHIJ	KLMNO	PQRSTUVWXYZ					(Not Warranted)
40655 June 5, 1986	SCN				by atty. in fact Lorraine H. Snow Lorraine L. Duffy, et al	1780	855	128,800	Sugar Creek sec 3 map 1 Lot 588 Sugarhill Court
40950 June 6, 1986	"				Heritage Bldg. of S.C.	1781	281	70,000	Heritage Lakes Lot 1 Hammer Trail
41270 June 10, 1986	"				Harold E. Crenshaw, et al	1781	795	44,900	Flat Rd. O'Neal Sq. Parcel Cor. Dasky Rd & Sandy
41325 June 10, 1986	"				Baxter M. Wynn, et al	1781	836	91,350	Jahell Hgts. Lot 2 Jahell Lane
41329 June 10, 1986	"				Harold L. Waters, Jr., et al	1781	847	114,400	Sec 2 Sugar Creek Lot 548 Cherrywood Dr.
41378 June 11, 1986	"				J. D. Blakemore, Jr., et al	1781	978	130,000	Sugar Creek map 3 Lot 657 North Weyfield Rd.
41412 June 11, 1986	"				Mark A. Williams, et al	1782	10	76,750	Lake Lot 2 Hammer Trail Heritage
41695 June 12, 1986	"				Robert James Pruitt, et al	1782	437	64,610	East Mauldin Lot 23 Bermuda Dr. Mauldin
42350 June 18, 1986	"				James Patrick Bryan, et al mtg. & assign	1783	591	25,650	Industries Lot 20, Sec. 1 Burlington
42904 June 20, 1986	"				Anne R. Kenneth Barber, et al mtg. & assign	1784	357	28,950	Brown Park Lot 43 Brunson Dr. Glenn
43136 June 23, 1986	"				Colin Gelbert, et al	1784	679	50,000	Plantation Ph III, Sect 1 Lot 74 Plantation Rd Holly Linn
43223 June 24, 1986	"				Jeffrey P. Buzhardt, et al	1784	820	52,220	Lot 5 Mountain Creek Ph I In mtg. sub. to S.C. 1779 PG. 138
43349 June 24, 1986	"				Joseph W. Jellie, et al	1785	01	160,000	Re Record Lot 46 Henderson Rd. Home Est. sub
43357 June 24, 1986	"				George F. Moore, et al	1785	06	117,600	Sugar Creek sec 3 map 3 Lot 653 Simon Creek Rd.
43506 June 25, 1986	"				Morgan N. Holmes, Jr., et al	1785	240	98,150	Re Record Lot 13 McIver St. Forest Hills
43735 June 27, 1986	"				Linda N. Harris	1785	633	133,000	Sec 3 Sugar Creek Lot 725 Stonecrest Rd. map 2

REVERSE or MORTGAGEE Index to Real Estate Mortgages — Greenville County, S. C.

REG. U. S. PAT. OFFICE *Chas McCott* County Indexes Since 1888 An Identifying Trade Mark

 Open at Proper Tab according to First Letter or Letters of Name and refer to Buff Sub-Index sheet for page reference.

COTT FAMILY NAME INDEX No. 75 © 1949
MADE BY THE COTT INDEX COMPANY, COLUMBUS, OHIO
SOLD BY PHOTO COPY SUPPLY, MAULDIN, S. C.

FILE NUMBER DATE OF RECORD	MORTGAGEES FAMILY NAMES	GIVEN NAMES ABCDEFGHIJ	GIVEN NAMES JKLMNOPQ	GIVEN NAMES RSTUVWXYZ	MORTGAGORS	BOOK	PAGE	Amount	BRIEF DESCRIPTION, LOCATION, ETC. (Not Warranted)
167 July 1, 1986 356	SCn		mtg corp		Daniel C. Dumet	1786	576	.00 43,000	Patents Sec II Lot 138 Carolina Way Country
July 2, 1986 356	"		"		Ronald H. Singleton	1786	797	.00 59,060	Sec II Lot 44 Farmington Ave
July 2, 1986 574	"		"		Brenda K. Mitchell	1786	800	.00 39,180	Acres Lot 211 Jasper Dr. Augusta
July 3, 1986 817	"	formerly August Kahn + Co Inc	"		Bruce J. Bonnerier	1787	92	.00 49,870	Ests. Sec I 1.20 Acres Jarrish Rd. Maywood
July 7, 1986 1009	"		"		Summerplace, Ltd	1787	709	.00	2.5 mtg. by R.E.M. Co. 1755 pg. 334 Release lot 32 Summerplace
July 8, 1986 1070	"		mtg. Corp		Warren Jerome Bone	1787	853	.00 35,240	Jeffery Dr. Mayfair Ests. Lot 12 Mayfair Dr. with
July 8, 1986 1741	"		mtg. Corp.		Larry D. Schaefer	1787	896	.00 55,500	Sec. 15, Devengea Place Lot 378, Terrence Ct.
July 14, 1986 1758	"		mtg corp.		John M. Hebaner	1788	891	.00 66,000	Sec. 8, 9, 10, 11 River Rd. Ormeau
July 14, 1986 1728	"		" "		Thomas J. Putman	1788	926	.00 140,000	Trust, Jarrish Section BK. 1774 pg 267 Lot 32 Club Foot Lane, Club
July 14, 1986 2033	"		" "		Earl J. Crawford	1788	865	.00 110,000	State House Lot 9 Cheslowe Trlch, Parkwood
July 15, 1986 2178	"		" "		Danny James News	1789	416	.00 130,000	Group 3, Jarrish Section BK. 1774 pg 980 Lot 651 Sugar Creek Sec. 3
July 16, 1986 2586	"		" "		Richard A. Zepf	1789	588	.00 114,000	Sugar Creek Sec III map I Lot 697 E. Shallonstone Rd.
July 18, 1986 2525	"		" "		George Timothy McMillan	1790	230	.00 97,650	Autumn Road Lot 712 Sugar Creek map 2 Sec III
July 18, 1986 2721	"		" "		James R. Willis Jr.	1790	276	.00 40,710	1.67 Acres "Randy Will's Plot" Comp for mtg. Sec. 10m BK. 1773 pg 765
July 18, 1986 2949	"		" "		Thomas W. Steyer	1790	380	.00	Mtg. Assign to Fed. Home Loan Mtg
July 22, 1986	"		" "		John C. Davis	1790	802	.00 250,000	Sec I Lot 49 Babbs Yellow Collin Creek

REVERSE or MORTGAGEE Index to Real Estate Mortgages — Greenville County, S. C.

REG. U. S. PAT. OFFICE *Chas McCott* County Indexes Since 1888 An Identifying Trade Mark

☞ Open at Proper Tab according to First Letter or Letters of Name and refer to Buff Sub-Index sheet for page reference.

COTT FAMILY NAME INDEX No. 75 © 1949
MADE BY THE COTT INDEX COMPANY, COLUMBUS, OHIO
SOLD BY PHOTO COPY SUPPLY, MAULDIN, S. C.

()

FILE NUMBER DATE OF RECORD	MORTGAGEES FAMILY NAMES	GIVEN NAMES ABCDEFGH	GIVEN NAMES IJKLMNO	GIVEN NAMES PQRSTUVWXYZ	MORTGAGORS	BOOK	PAGE	Amount	BRIEF DESCRIPTION, LOCATION, ETC. (Not Warranted)
July 23, 1986 3299 4198	SCN				Mortgage Corp. Stephen C. Kent, et al	1791	352	32,800	Lot 4 Farmington Ave. Sec 111
July 30, 1986 4586	"				Charles B. Duncan, Jr et al	1792	669	80,450	Phase 2 - Lot 28 Pebble Creek, Sec 2
Aug 1, 1986 4759	"				Donald G. Poinette et al	1793	249	90,000	Parkins Lake, Sec II. Lot 34 Jimrod way.
Aug 1, 1986 4970	"				Dennis L. Wick et al	1793	517	133,000	Lot 208 Silverleaf Sec 5.
Aug 4, 1986 5255	"				G. Jolly Rankin et al	1793	817	100,000	Lot 31 Bradley Oaks.
Aug 5, 1986 5433	"				Ernest E. Nip et al	1794	172	57,700	Pt Lot 37 Paris View Dr. Re Record
Aug 7, 1986 5575	"				Kenneth L. Martin et al	1794	358	164,700	sub Em Bl 1776 pg 10 Lot 37 Bradley Oak for div.
Aug 7, 1986 5582	"				Sumnerplace Hld. et al	1794	561		sub Em Bl 1755 pg 334 Rellens Lot 15 Sumnerplace
Aug 8, 1986 6544	"				George J. Holder, et al	1794	585	53,940	Acres: Lot Broughton Jr. Creststone.
Aug 15, 1986 7911	"				Jack C. Bauman et al	1795	763	100,700	Unit 9 Parkins Place 2nd Plantation Sec II Ph III
Aug 25, 1986 8236	"				Harry G. Stirling et al	1797	577	105,500	Lot 101 Broadwood Dr. Hally Oaks
Aug 27, 1986 8175	"				Floyd R. Connell et al	1798	113	97,360	Lot 7 Fairwinds Ct. Pelham
Aug 27, 1986 8388	"				Ronald E. Nesmith et al	1797	949	62,280	Lot 103 Coack Hills Stratford Forest.
Aug 28, 1986 8770	"				Herbert Burattle Tyler et al	1798	200	100,000	Lot 30 Dundee Ln. Paris Mt Jp
Aug 29, 1986 9827	"				David R. Milan et al	1798	793	48,000	Lot 21 Heritage Lakes. 2nd mt. sub Em Bl 1717 pg 128
Sept. 8, 1986		formerly August Kahn & Co Inc.			Valley Oaks	1800	508		Rellens lot 50 Valley Oaks.

REVERSE or MORTGAGEE Index to Real Estate Mortgages — Greenville County, S. C.

REG. U. S. PAT. OFFICE *Chas McCott* County Indexes Since 1888 An Identifying Trade Mark

 Open at Proper Tab according to First Letter or Letters of Name and refer to Buff Sub-Index sheet for page reference.

COTT FAMILY NAME INDEX No. 75 © 1949
MADE BY THE COTT INDEX COMPANY, COLUMBUS, OHIO
SOLD BY PHOTO COPY SUPPLY, MAULDIN, S. C.


()

FILE NUMBER DATE OF RECORD	MORTGAGEES FAMILY NAMES	GIVEN NAMES ABCDEFGHIJ	GIVEN NAMES JKLMNOPQ	GIVEN NAMES RSTUVWXYZ	MORTGAGORS	BOOK	PAGE	Amount	BRIEF DESCRIPTION, LOCATION, ETC. (Not Warranted)
11160 Sept. 17, 1986	SCN		Mortgage	Corp.	George J. Holder, et al	1802	134		Orig. for mty. on Rem. Bk. 1794 pg. 585 Mty. assigned Fed. Home Loan Mty. Corp. for mty. on Rem. Bk. 1790 pg. 276
11159 Sept. 17, 1986	"		"	"	James R. Willis, Jr. et al	1802	381		mty. assigned Southern Fed. S & L
11360 Sept 18, 1986	"		"	"	Joseph W. Jelke, III et al	1802	453		mty. assign M&C mty. marketing corp for mty. on Rem. Bk. 1779 pg. 138 & Re-Record Bk. 1785 pg. 1
11359 Sept. 18, 1986	"		"	"	Joseph W. Jelke III et al	1802	454		mty. assign - NCNB D.A.C. - for mty. on Rem. Bk. 1779 pg. 138 & Re-Record Bk. 1785 pg. 1
11411 Sept. 18, 1986	"	formerly August Kahn & Co			Allen A. Geiger et al	1802	555		for mty. on Rem. Bk. 1767 pg. 844 mty. assigned M&C mty. marketing corp for mty. on Rem. Bk. 1767 pg. 844
11412 Sept. 18, 1986	"				Allen A. Geiger et al	1802	556		mty. assigned NCNB South Carolina
11412 Sept. 18, 1986	"				Danny James Hess et al	1802	602		mty. assign - M&C mty. marketing corp for mty. on Rem. Bk. 1776 pg. 980 Re-Record Bk. 1789 pg. 416
11412 Sept 18, 1986	"				Danny James Hess et al	1802	603		mty. assign - NCNB South Carolina for mty. on Rem. Bk. 1776 pg. 980 Re-Record Bk. 1789 pg. 416
11518 Sept 19, 1986	"				Herbert Burnette Tyler et al	1802	932		For Mts on Rem. book 1798 pg. 200 Mts assigned - Fed Home Loan Mty Corp
11752 Sept 22, 1986	"				Kenneth S. Martin et al	1803	125		Mts assigned - M&C Mts Marketing Corp a Wisconsin Corp. For mts on Rem. book 1776 pg. 10 Re-Record book 1794 pg. 358
"	"				"	1803	125		

over

REVERSE or MORTGAGEE Index to Real Estate Mortgages — Greenville County, S. C.

REG. U. S. PAT. OFFICE *Chas McCott* County Indexes Since 1888 An Identifying Trade Mark

 Open at Proper Tab according to First Letter or Letters of Name and refer to Buff Sub-Index sheet for page reference.

COTT FAMILY NAME INDEX No. 75 © 1949
MADE BY THE COTT INDEX COMPANY, COLUMBUS, OHIO
SOLD BY PHOTO COPY SUPPLY, MAULDIN, S. C.

FILE NUMBER DATE OF RECORD	MORTGAGEES FAMILY NAMES	GIVEN NAMES ABCDEFGHIJ	GIVEN NAMES JKLMNOPQ	GIVEN NAMES RSTUVWXYZ	MORTGAGORS	BOOK	PAGE	Amount	BRIEF DESCRIPTION, LOCATION, ETC. (Not Warranted)
11752 Sept 22, 1986	SCN				<i>etd</i> Kenneth L. Martin	1803	126		Mtg assigned MCNB of S.C. for mtgs see REM book 1776 pg 12 Record book 1774 pg 358
"	"				" "	1803	126		
11752 Sept 22, 1986	"				<i>etd</i> Maurice G. D'Hoore	1803	127		Mtg assigned MDEC Mtg Marketing Corp. a Wisconsin Corp. for mtgs see REM book 1778 pg 792.
"	"				" "	1803	127		REM book 1778 pg 792
11752 Sept 22, 1986	"				<i>etd</i> Maurice G. D'Hoore	1803	128		Mtg assigned MCNB of S.C. for mtgs see
11825 Sept 22, 1986	"				<i>etd</i> John C. Davis	1803	281		Mtg assigned MDEC Mtg Marketing Corp a Wisconsin Corp. for mtgs see REM book 1790 pg 802
"	"				" "	1803	281		
11825 Sept 22, 1986	"				<i>etd</i> John C. Davis	1803	282		Mtg assigned MCNB of S.C. ^{transfer} for mtgs see REM book 1790 pg 802.
"	"				" "	1803	282		
11677 Sept. 22, 1986	"				<i>etd</i> George F. Moore	1803	18		for mtg. see REM Bl. 1785 pg 6 mtg. assigned MDEC Mtg Marketing Corp for mtg. see REM Bl. 1785 pg 6
11677 Sept. 22, 1986	"				<i>etd</i> George F. Moore	1803	19		mtg. assign. MCNB of S.C. as is.
11694 Sept 22, 1986	"				<i>etd</i> Thomas J. Putman	1803	27		mtg. assigned MDEC mtg. marketing Corp. for mtg. see REM Bl. 1774 pg 267 & re-record 1788 pg. 926
"	"				" "	1803	27		
"	"				<i>etd</i> Thomas J. Putman	1803	28		mtg. assigned to MCNB of S.C. as is. for mtg. see REM Bl. 1774 pg. 267 re-record Bl. 1788 pg. 926
"	"				" "	1803	28		
11754 Sept. 22, 1986	"				<i>etd</i> Morgan H. Halmer, Jr.	1803	123		mtg. assigned MDEC mtg. marketing Corp. for mtg. see REM Bl. 1778 pg 825 & re-record 1785 pg 240
"	"				" "	1803	123		

REVERSE or MORTGAGEE Index to Real Estate Mortgages — Greenville County, S. C.

47

REG. U. S. PAT. OFFICE *Chas McCott* County Indexes Since 1888 An Identifying Trade Mark

Open at Proper Tab according to First Letter or Letters of Name and refer to Buff Sub-Index sheet for page reference.


COTT FAMILY NAME INDEX No. 75 © 1949
MADE BY THE COTT INDEX COMPANY, COLUMBUS, OHIO
SOLD BY PHOTO COPY SUPPLY, MAULDIN, S. C.

()

FILE NUMBER DATE OF RECORD	MORTGAGEES FAMILY NAMES	GIVEN NAMES ABCDEFGH	GIVEN NAMES IJKLMNO	GIVEN NAMES PQRSTUVWXYZ	MORTGAGORS	BOOK	PAGE	Amount	BRIEF DESCRIPTION, LOCATION, ETC. (Not Warranted)
11751 Sept 23, 1986	SCN				Morgan N. Nelson, Jr.	1803	124		Mtg. assigned NCVB D.L. Co. Inc. for mtg. see Rem Bl. 1778 pg 925
"	"				"	1803	124		See - record 1785 pg 240
11950 Sept 23, 1986	"				Mark A. Williams et al	1803	367		for mtg. see Rem Bl. 1782 pg 10
11956 Sept 23, 1986	"				" " et al	1803	368		Mtg. assign. MGIC mtg. marketing corp. for mtg. see Rem Bl. 1782 pg 10
11993 Sept 23, 1986	"				Harold R. Waters, Jr. et al	1803	411		Mtg. assign. NCVB D.L. Co. Inc. for mtg. see Rem Bl. 1781 pg 847
11983 Sept 23, 1986	"				Harold L. Waters, Jr. et al	1803	412		Mtg. assign. MGIC mtg. marketing corp. for mtg. see Rem Bl. 1781 pg 847
12145 Sept 24, 1986	"				Michael L. Macomber	1803	690	49,690	Mtg. assign. NCVB D.L. Co. Inc. 3.9 acres Cleveland, Ga.
12191 Sept 24, 1986	"				J. W. Blakemore, Jr.	1803	774		exp. for mtg. see Rem Bl. 1781 pg 978
12191 Sept 24, 1986	"				J. W. Blakemore, Jr.	1803	775		Mtg. assign. to MGIC mtg. marketing corp. for mtg. see Rem Bl. 1781 pg 978
12285 Sept 25, 1986	"				Richard A. Zepel et al	1803	908		Mtg. assign. to NCVB D.L. Co. Inc. for mtg. for mtg. see Rem Bl. 1789 pg 588
12284 Sept 25, 1986	"				Richard A. Zepel et al	1803	907		Mtg. assigned MGIC mtg. marketing corp. for mtg. see Rem Bl. 1789 pg 588
12378 Sept 26, 1986	"				Heritage Bldr. of S.C.	1804	74	82,500	Mtg. assign. NCVB D.L. Co. Inc. Lot 4 Bradley Station
12413 Sept 26, 1986	"				John R. Fulp III et al	1804	183	85,000	Lot 12 - 61 Acres for mtg. see Rem Bl. 1798 pg 793
12791 Sept 29, 1986	"				David R. Milan et al	1804	697		Mtg. assign. Fed. Home Loan Mtg. Corp.
12935 Sept 30, 1986	"				Robert L. Ditcher	1804	933	71,980	Lot 57 Northwood Sec I Pl.
13041 Sept 30, 1986	"				Michael George	1805	46	50,000	Lot 61 Bridgeton Ct. Stratton

REVERSE or MORTGAGEE Index to Real Estate Mortgages — Greenville County, S. C.

REG. U. S. PAT. OFFICE *Chas. McCott* County Indexes Since 1888 An Identifying Trade Mark

 Open at Proper Tab according to First Letter or Letters of Name and refer to Buff Sub-Index sheet for page reference.

COTT FAMILY NAME INDEX No. 75 © 1949
MADE BY THE COTT INDEX COMPANY, COLUMBUS, OHIO
SOLD BY PHOTO COPY SUPPLY, MAULDIN, S. C.

FILE NUMBER DATE OF RECORD	MORTGAGEES FAMILY NAMES	GIVEN NAMES ABCDEFGHIJ	GIVEN NAMES JKLMNOPQ	GIVEN NAMES RSTUVWXYZ	MORTGAGORS	BOOK	PAGE	Amount	BRIEF DESCRIPTION, LOCATION, ETC. (Not Warranted)
13540 Oct 2, 1986	S C N				Larry L. Widenhouse ^{etd}	1805	523	40,000	See Westcliffe Lot 49 & pt Lot 50 Sunderland
13557 Oct 2, 1986	"				Randall V. Bodie ^{etd}	1805	839	89,000	Hunter Woods Sec II Lot 220 Hunter Wood Dr.
13679 Oct 3, 1986	"				David M. Harris ^{etd}	1805	989	97,000	Lot 11
13825 Oct 3, 1986	"				William H. Painter Jr. ^{etd}	1806	224		For mtg see Rembk. 1777 pg. 956 Mtg. assign. MGIC Mtg Marketing Corp
13825 Oct 3, 1986	"				William H. Painter Jr. ^{etd}	1806	225		For mtg see Rembk. 1777 pg. 956 Mtg. assign. NCNB of S.C. as 2.
14356 Oct 8, 1986	"				Francis B. Blount ^{etd}	1806	993	54,000	see Bowdham Sec III Lot 140 Fredericksburg Dr.
14466 Oct 9, 1986	"				Danny D. McBride ^{etd}	1807	161	62,000	Woods Sec I Pt Lot 15 Foxhound Rd. Hunter
14869 Oct 13, 1986	"				James W. Crawford	1807	689	29,890	0.87 acres S.C. Hwy 253
14949 Oct 13, 1986	"				George Timothy McMullian ^{etd}	1807	771		Rembk. 1790 pg. 230 Mtg assign. NCNB of S.C. for mtg see
14950 Oct 13, 1986	"				George Timothy McMullian	1807	770		for mtg see Rembk. 1790 pg. 230 Mtg assign. MGIC Mtg Marketing Corp.
15025 Oct 14, 1986	"				Alec J. Stevens ^{etd}	1807	981	48,500	2 tracts = 1.76 acres abt. Int. in Drm
15149 Oct 14, 1986	"				Laura Ann Ballenger ^{mtg. & assign.}	1808	118	50,250	Park Lots 5 & 6 Beverly Dr. Brown
15713 Oct 17, 1986	"				Anne C. Howson	1808	847	89,750	1000 sq ft Lot 224 Woodvale Ave
15861 Oct 20, 1986	"				James Brown Jr.	1809	35	23,890	see mtg Pacific Am. Lot 330 Pleasant Valley
15869 Oct 20, 1986	"				George R. Randolph ^{etd}	1809	50	54,650	Hampton Garden Sec III Lot 152 Leywood Dr. Wade
16065 Oct 21, 1986	"				Larry L. Foster ^{etd}	1809	366	110,000	100 Sugar Creek Sec III Lot 686 Silver Creek Rd.

REVERSE or MORTGAGEE Index to Real Estate Mortgages — Greenville County, S. C.

REG. U. S. PAT OFFICE *Chas McCatt* County Indexes Since 1888 An Identifying Trade Mark

Open at Proper Tab according to First Letter or Letters of Name and refer to Buff Sub-Index sheet for page reference.


COTT FAMILY NAME INDEX No. 75 © 1949
MADE BY THE COTT INDEX COMPANY, COLUMBUS, OHIO
SOLD BY PHOTO COPY SUPPLY, MAULDIN, S. C.

()

FILE NUMBER DATE OF RECORD	MORTGAGEES FAMILY NAMES	GIVEN NAMES ABCDEFGH	GIVEN NAMES IJKLMNO	GIVEN NAMES PQRSTUVWXYZ	MORTGAGORS	BOOK	PAGE	Amount	BRIEF DESCRIPTION, LOCATION, ETC. (Not Warranted)
16155 Oct 21, 1986	S C N				Francis B. Glous et al	1809	365		Corp. In mtg. see Rem. Bk. 1806 pg. 993 Mtg assigned Fed. Home Loan Mtg. Corp.
16172 Oct 21, 1986	"				Michael J. Hallant	1809	539		For mtg. see Rem. Bk. 1801 pg. 299 Mtg. assign. Fed. Home Loan Mtg. Corp.
16268 Oct 22, 1986	"				Jeffrey P. Burghardt	1809	599		For mtg. see Rem. Bk. 1784 pg. 820 Mtg. assign. Southern Fed. St. L. Assoc.
16270 Oct 22, 1986	"				Jack E. Frost et al	1809	659		For mtg. see Rem. Bk. 1801 pg. 645 Mtg. assigned City Fed. Savings Bank
16344 Oct 22, 1986	"				Edward Behnke et al	1809	820		For mtg. see Rem. Bk. 1802 pg. 171 Mtg. assign. Fed. Home Loan Mtg. Corp.
16481 Oct 23, 1986	"				Herkut Eugene Harton	1810	25	69,000	Lot 80 Sec II Coondale Forest
16418 Oct 23, 1986	"				Larry L. Widenerhouse	Rem. Bk.	220	40,000	For mtg. see Rem. Bk. 1805 pg. 823 Lots 49 & 50 Sundeland Dr
16777 Oct 27, 1986	"				Ernest E. Neff et al	1810	582		For mtg. see Rem. Bk. 1794 pg. 172 Mtg. assign. Sou. Fed. St. L. Assoc.
17309 Oct 29, 1986	"				Harry J. Sterling et al	1811	497	105,500	For mtg. see Rem. Bk. 1797 pg. 577 Mtg. assign. Fed. Home Loan Mtg. Corp.
17332 Oct 29, 1986	"				Kevin L. Minton	1811	567		Corp. In mtg. see Rem. Bk. 1802 pg. 175 Mtg. assigned Fed. Home Loan Mtg. Corp.
18430 Nov 5, 1986	"				The Mejke Co. Inc.	1813	435	149,200	Lot 14 Bradley Park
18688 Nov 6, 1986	"				John J. Rabun Jr.	1813	670		For mtg. see Rem. Bk. 1802 pg. 290 Mtg. assigned Fed. Home Loan Mtg. Corp.
18918 Nov 10, 1986	"				Rice Properties, Inc.	1814	276	161,250	Pl. lot 16 Ricard Creek
19292 Nov 11, 1986	"				Michael George et al	1814	772		For mtg. see Rem. Bk. 1805 pg. 44 Mtg. assigned Fed. Home Loan Mtg. Corp.
21666 Nov 26, 1986	"				Mennie L. Broome	1818	508	62,000	Lot 27 Terra Pinus Ests. Butler
21949 Dec 1, 1986	"				R. Charles Eddidge, Jr.	1819	61	125,000	Lot 110 Stoneman Dr

REVERSE or MORTGAGEE Index to Real Estate Mortgages — Greenville County, S. C.

REG. U. S. PAT. OFFICE *Chas McCott* County Indexes Since 1888 An Identifying Trade Mark

 Open at Proper Tab according to First Letter or Letters of Name and refer to Buff Sub-Index sheet for page reference.

COTT FAMILY NAME INDEX No. 75 © 1949
MADE BY THE COTT INDEX COMPANY, COLUMBUS, OHIO
SOLD BY PHOTO COPY SUPPLY, MAULDIN, S. C.

FILE NUMBER DATE OF RECORD	MORTGAGEES FAMILY NAMES	GIVEN NAMES ABCDEFGHIJ	GIVEN NAMES JKLMNOPQ	GIVEN NAMES RSTUVWXYZ	MORTGAGORS	BOOK	PAGE	Amount	BRIEF DESCRIPTION, LOCATION, ETC. (Not Warranted)
22397 Dec 3, 1986	SCN				^{itd} Herbert Eugene Hoston	Record 1819	725	.00 69,000	For orig mts see REM book 1810 pg 25 Lot 80 Acordale Forest Dec 2
22872 Dec 5, 1986	"				^{itd} Henry Clay Van Dyke	1820	330	.00 152,550	Creek Dec III Lot 725 Stonecreek Rd Sugar
24028 Dec 8, 1986	"				Heritage Bldg. J & L	1820	641	.00 112,250	Ladyship Ln Sugar Creek Sec II Lot 581 Cr. Hunting Hill L. & V
24378 Dec 10, 1986	"				Ralph E. Combs ^{itd}	1821	143	.00 63,210	Lot 6 Batewood
24385 Dec 10, 1986	"				Alton F. Painter	1821	155	.00 52,260	Her. Prop. Reg. Unit 3 Villa on the Green
24427 Dec 10, 1986	"				Thorlan W. Ellerson ^{itd}	1821	191	.00 108,000	Marshall Forest Lots 127, 128 & 129 Weather Way
25365 Dec 16, 1986	"				Kenneth A. Reid ^{itd}	1822	677	.00 61,810	Lot 86 Sunset Dr Sunset Hills
26344 Dec 23, 1986	"				Ronnie Wayne ^{itd}	1824	349	.00 67,470	Map II Lot 67 Russton Pl Dec II Ph II
26407 Dec 23, 1986	"				Jack E. Frost ^{itd}	Record 1824	597	.00	Bank for mts see REM book 1801 pg 649 Mts assigned City Fed Savings
26643 Dec 24, 1986	"				Alec D. Stevens ^{itd}	Mts & Assign. 1824	842	.00 57,700	Unit 1
26649 Dec 24, 1986	"				David R. Bradberry	1824	945	.00 10,000	Lot 3 & 4 Woodlawn A Drive
27185 Dec 30, 1986	"				Kenneth A. Reid ^{itd}	1825	780	.00	In mts. see REM book 1822 pg 677 Mts. assign. Southtrust Mtg. Corp
27745 Dec 31, 1986	"				E. Earl Craven, Jr. ^{itd}	1826	473	.00 72,190	Lot 19 Timberlake
27672 Dec 31, 1986	"				W. Jane Erwin, Jr.	1826	652	.00 90,000	Dublin Rd. Shannon Forest Lot 92 Shannon Lake L. & V
27292 Dec 31, 1986	"				Rice Properties, Inc.	1825	955	.00 225,000	Lot 35 Chauncy
27292 Dec 31, 1986	"				Rice Properties, Inc.	1825	957	.00 150,000	Shadowood sec I Lot 21 Shadowood Dr.

REVERSE or MORTGAGEE Index to Real Estate Mortgages — Greenville County, S. C.

REG. U. S. PAT. OFFICE *Chas. McCott* County Indexes Since 1888 An Identifying Trade Mark


Open at Proper Tab according to First Letter or Letters of Name and refer to Buff Sub-Index sheet for page reference.

COTT FAMILY NAME INDEX No. 75 © 1949
MADE BY THE COTT INDEX COMPANY, COLUMBUS, OHIO
SOLD BY PHOTO COPY SUPPLY, MAULDIN, S. C.

FILE NUMBER DATE OF RECORD	MORTGAGEES FAMILY NAMES	GIVEN NAMES ABCDEFGHIJ	GIVEN NAMES JKLMNO	GIVEN NAMES PQRSTUVWXYZ	MORTGAGORS	BOOK	PAGE	Amount	BRIEF DESCRIPTION, LOCATION, ETC. (Not Warranted)
28219 Jan 5, 1987	SCN				Russell J. Smiley ^{etal}	1827	431	90,550 ^{.00}	Station Lot 4 Bradley Ct Bradley
28366 Jan 6, 1987	"				George Randall Smith ^{etal}	1827	573	115,600 ^{.00}	Rd Lot 12 Pebble Creek Sec I
28411 Jan 6, 1987	"				David E. Mills ^{etal}	1827	666	135,000 ^{.00}	Byroads Forest Lot 44 Marshall Bridge Dr
28451 Jan 6, 1987	"				Thordane W. Ellifson, Jr ^{etal}	1827	537		7er Mtg on RE m book 1821 pg 191 Mtg assign 7ed Home Loan Mtg Corp
28561 Jan 7, 1987	"				Milton C. Antonakos Jr ^{etal}	1827	912	55,000 ^{.00}	Lot 8 also easement
28760 Jan 8, 1987	"				Roger D. Goodwin ^{etal}	1828	196	57,600 ^{.00}	PHI Lot 141 Kings Mt Du Canluake
29105 Jan 12, 1987	"				Randy L. Hardin ^{etal}	1828	283	28,770 ^{.00}	Lot 21 Nugget St
29199 Jan 12, 1987	"				Mennie L. Broom ^{etal}	1828	911		Mtg Corp. Gen Mtg on RE m book 1818 pg 508 Mtg assign 7ed Home Loan
29379 Jan 13, 1987	"				The Majka Co., Inc. ^{etal}	1829	157	77,400 ^{.00}	Menifield Park Sec I Lot 115 Chateau Dr.
29378 Jan 13, 1987	"				Joseph M. Pozdan, ^{etal}	1829	159	72,190 ^{.00}	Lot 8 Augusta Court
29805 Jan 16, 1987	"				Robert C. McCullough ^{etal}	1829	882	47,400 ^{.00}	Lot 30 Parkdale Sec II
30398 Jan 21, 1987	"				J. A. Kamp ^{etal}	1830	879	31,650 ^{.00}	Rd 1.5 Acres Loris Dr & Woodruff
30586 Jan 23, 1987	"				E. Carl Craven Jr ^{etal}	1831	160	50,600 ^{.00}	Lot 3 Quincey Dr. Sec one
30756 Jan 24, 1987	"				Barry E. Neal ^{etal}	1831	513	108,200 ^{.00}	Eastcrest Dr. Lot 28 Holly Tree Ph. to sec II
30915 Jan 27, 1987	"				Webleigh, Inc. ^{etal}	1831	975	86,500 ^{.00}	Pebble Valley Lot 9
30867 Jan 27, 1987	"				Deborah H. Clary ^{etal}	1831	886	45,100 ^{.00}	Lot 14 Avondale Dr.

REVERSE or MORTGAGEE Index to Real Estate Mortgages — Greenville County, S. C.

REG. U. S. PAT. OFFICE *Chas McCott* County Indexes Since 1888 An Identifying Trade Mark


 Open at Proper Tab according to First Letter or Letters of Name and refer to Buff Sub-Index sheet for page reference.

COTT FAMILY NAME INDEX No. 75 © 1949
MADE BY THE COTT INDEX COMPANY, COLUMBUS, OHIO
SOLD BY PHOTO COPY SUPPLY, MAULDIN, S. C.

FILE NUMBER DATE OF RECORD	MORTGAGEES FAMILY NAMES	GIVEN NAMES ABCDEFGHIJ	GIVEN NAMES JKLMNOPQ	GIVEN NAMES RSTUVWXYZ	MORTGAGORS	BOOK	PAGE	Amount	BRIEF DESCRIPTION, LOCATION, ETC. (Not Warranted)
30784 Jan 27, 1987	SCN				Robert E. Whiteman et al	1831	605	55,000.00	Devenor Rd, Merrifield Park Sec II Lot 1 cor Cornericut Dr +
31116 Jan 29, 1987	"				Geoffrey W. Gorman et al	1832	491	170,100.00	Lot 50 Fern Valley Ct Ave II
31259 Jan 29, 1987	"				Angelita Carandang	1832	809	89,500.00	Lot 30 Peltelwood Pt IV
31291 Jan 30, 1987	"				R Dale Strickland et al	1832	882	42,000.00	Brookhaven Lots 43+44 Benjamin Ave.
31372 Jan 30, 1987	"				John Skillen et al	1833	26	50,000.00	Lot 36 Spring Forest
31324 Jan 30, 1987	"				Roy R. Turner et al	1832	938	30,250.00	2.55 Viewpoint Dr.
31368 Jan 30, 1987	"				Mark A. Ford et al	1833	17	53,870.00	Lot 57 Terrace Park
31435 Jan 30, 1987	"				Abne R. Phillips et al	1833	163	110,000.00	1.09 Acre Hammett Road
31465 Jan 30, 1987	"				Martin E. Colwell et al	1833	228	51,060.00	Lot 48 Oak forest Sec III Highland
31647 Feb 2, 1987	"				Philip P. Cardone, et al	1833	513	45,300.00	Lot 7 McDeville Ave. Aberdeen Ests. Sec 6
31656 Feb 2, 1987	"				Russell D. Karr et al	1833	572	144,000.00	Lot 6 Cleveland St. Ests. Home
31804 Feb 3, 1987	"				Carolyn E. Chapman et al	1833	794	49,720.00	Forest Estate Lot 42 Brantford Lane South
32070 Feb 4, 1987	"				Wayne L. Mangels et al	1834	195	100,000.00	Cash Sec II Lot 16 Cleveland St Collins
32372 Feb 6, 1987	"				Michael G. Warrington et al	1834	933	50,000.00	Heritage Lake Lot 47 Paddock Place
32591 Feb 9, 1987	"				Martha M. Leaphart	1835	261	60,000.00	Lot 21 McDaniel Ave
32998 Feb 11, 1987	"				Robert A. Dye et al	1836	44	70,000.00	Quince Pl. Sec II Lot 83 Paddock Lane

REVERSE or MORTGAGEE Index to Real Estate Mortgages — Greenville County, S. C.

REG. U. S. PAT. OFFICE *Chas McCott* County Indexes Since 1888 An Identifying Trade Mark

 Open at Proper Tab according to First Letter or Letters of Name and refer to Buff Sub-Index sheet for page reference.

COTT FAMILY NAME INDEX No. 75 © 1949
MADE BY THE COTT INDEX COMPANY, COLUMBUS, OHIO
SOLD BY PHOTO COPY SUPPLY, MAULDIN, S. C.

()

FILE NUMBER DATE OF RECORD	MORTGAGEES FAMILY NAMES	GIVEN NAMES ABCDEFGH	GIVEN NAMES IJKLMNO	GIVEN NAMES PQRSTUWXYZ	MORTGAGORS	BOOK	PAGE	Amount	BRIEF DESCRIPTION, LOCATION, ETC. (Not Warranted)
33084 Feb 12, 1987	SCN				Larry L. Foster ^{et al}	1836	231		Camp for mtg see Rem Bk 1809 pg 366 Mtg assigned M.B.C. Mtg Marketing
33084 Feb 12, 1987	"				Larry L. Foster	1836	232		for mtg see Rem Bk 1809 pg 366 Mtg assigned N.C.N.B. of South Carolina
33203 Feb 13, 1987	"				Myra M. Harrison	1836	432	31, 125	Res Unit 153 Riverbank Hwy Prop see Rem Bk 1829 pg 159
33274 Feb 17, 1987	"				Joseph M. Pappan ^{et al}	1837	75		Mtg assigned to subbank mtg co. In mtg
33475 Feb 17, 1987	"	formerly August Kohn & Co. Inc.			Marilyn J. Calore ^{et al}	1836	997		In mtg see Rem Bk 1767 pg 601 Mtg assign M.B.C. mtg marketing Corp.
33476 Feb 17, 1987	"				Marilyn J. Calore ^{et al}	1836	998		In mtg see Rem Bk 1767 pg 601 Mtg assign Bankers Trust of S.C. as Tr.
33697 Feb 18, 1987	"				The Mejka Company Inc.	1837	387		Rem Bk 1770 pg 610 Modification Aprilant - In mtg see
33920 Feb 19, 1987	"				Baxter M. Wynn ^{et al}	1837	667		In mtg see Rem Bk 1781 pg 836 Mtg assigned M.B.C. mtg marketing Corp.
33920 Feb 19, 1987	"				Baxter M. Wynn ^{et al}	1837	668		In mtg see Rem Bk 1781 pg 836 Mtg assigned N.C.N.B. of S.C. as Tr.
33864 Feb 19, 1987	"				George B. Randolph ^{et al}	1837	702		In mtg see Rem Bk 1809 pg 50 Mtg assigned M.B.C. mtg marketing Corp.
33863 Feb 19, 1987	"				George B. Randolph ^{et al}	1837	702		In mtg see Rem Bk 1809 pg 50 Mtg assigned N.C.N.B. of S.C. as Tr.
34037 Feb 20, 1987	"				Michael G. Warrington ^{et al}	1837	713		Mtg assign. See mtg see Rem Bk 1834 pg 935 Mtg assigned Fed Home Loan
34216 Feb 23, 1987	"				W. Charles Harris ^{et al}	1838	461	96,000	Belle Fern spec. Draw 2p. Lot 32 Lake El - 1/2 m. S.
34709 Feb 25, 1987	"				John R. Zulp III ^{et al}	1839	328		In mtg see Rem Bk 1804 pg 183 Mtg assign M.B.C. mtg marketing Corp.
"	"				John R. Zulp III ^{et al}	1839	329		In mtg see Rem Bk 1804 pg 183 Mtg assign N.C.N.B. of S.C. as Tr.
35677 Mar 3, 1987	"				Herbert Thomas Harris ^{et al}	1841	15	84,840	M. Swain garden Battle 2p. Lot 84 M. Swain Drive

REVERSE or MORTGAGEE Index to Real Estate Mortgages — Greenville County, S. C.

REG. U. S. PAT. OFFICE *Chas McCott* County Indexes Since 1888
An Identifying Trade Mark

Open at Proper Tab according to First Letter or Letters of Name and refer to Buff Sub-Index sheet for page reference.

COTT FAMILY NAME INDEX No. 75 © 1949
MADE BY THE COTT INDEX COMPANY, COLUMBUS, OHIO
SOLD BY PHOTO COPY SUPPLY, MAULDIN, S. C.

FILE NUMBER DATE OF RECORD	MORTGAGEES FAMILY NAMES	GIVEN NAMES ABCDEFGH	GIVEN NAMES IJKLMNO	GIVEN NAMES PQRSTUVWXYZ	MORTGAGORS	BOOK	PAGE	Amount	BRIEF DESCRIPTION, LOCATION, ETC. (Not Warranted)
36507 Mar 9, 1987	SCN				Martha M. Leapheart	1842	166		Corp. For mts on Rem bk 1835 pg 261 Mtg assign Fed Home Loan Mtg Corp. For mts on Rem bk 1828 pg 196
36590 Mar 9, 1987	"				Roger J. Godwin	1842	237		Mtg assign MBSIC Mtg Marketing Corp. For mts on Rem Bk 1828 pg 237
36591 Mar 9, 1987	"				Roger J. Godwin	1842	238		Mtg assign MBSIC Mtg Marketing Corp. For mts on Rem Bk 1828 pg 237
"	"				"	1842	238		Mtg assign MBSIC Mtg Marketing Corp. For mts on Rem Bk 1828 pg 237
36508 Mar 9, 1987	"				W. Dave Erwin	1842	239		Corp. For mts on Rem bk 1826 pg 652 Mtg assign MBSIC Mtg Marketing Corp. For mts on Rem bk 1826 pg 652
36509 Mar 9, 1987	"				W. Dave Erwin	1842	240		Mtg assign MBSIC Mtg Marketing Corp. For mts on Rem bk 1826 pg 652
36682 Mar 10, 1987	"				Steven L. Draban	1842	387	79,650 ^{.00}	Lot 131 Rella Creek Phase I Corp For mts on REM bk 1830 pg 910
36909 Mar 10, 1987	"				Richard L. Few	1842	629		Mtg assign MBSIC Mtg Marketing Corp. For mts on REM BK 1830 pg 910
36908 Mar 10, 1987	"				Richard L. Few	1842	630		Mtg assign MBSIC Mtg Marketing Corp. For mts on REM BK 1830 pg 910
37176 Mar 11, 1987	"				Russell D. Karr	1843	30		Mtg assign MBSIC Mtg Marketing Corp. For mts on REM BK 1833 pg 572
37125 Mar 11, 1987	"				Russell D. Karr	1843	31		Mtg assign MBSIC Mtg Marketing Corp. For mts on REM BK 1833 pg 572
37114 Mar 11, 1987	"				Del / Com Service, a.s.c. P.S.	1842	945		Mtg assign MBSIC Mtg Marketing Corp. For mts on REM BK 1833 pg 572
37243 Mar 12, 1987	"				Rice Properties, Inc.	1843	156	136,000 ^{.00}	Lot 22 Shadowwood Sec I For mtg. see REM bk 1832 pg 809
37314 Mar 12, 1987	"				Angelita Carandang	1843	203		Mtg assign MBSIC Mtg Marketing Corp. For mtg. see REM bk 1832 pg 809
37315 Mar 12, 1987	"				"	1843	356		Mtg assign MBSIC Mtg Marketing Corp. For mtg. see REM bk 1832 pg 809
37438 "	"				Henry Clay Van Dyke	1843	336		For mtg. see REM BK 1828 pg 330 Mtg assign MBSIC Mtg Marketing Corp.

REVERSE or MORTGAGEE Index to Real Estate Mortgages — Greenville County, S. C.

REG. U. S. PAT. OFFICE *Chas. M. Cott* County Indexes Since 1888 An Identifying Trade Mark

 Open at Proper Tab according to First Letter or Letters of Name and refer to Buff Sub-Index sheet for page reference.

COTT FAMILY NAME INDEX No. 75 © 1949
MADE BY THE COTT INDEX COMPANY, COLUMBUS, OHIO
SOLD BY PHOTO COPY SUPPLY, MAULDIN, S. C.

()

FILE NUMBER DATE OF RECORD	MORTGAGEES FAMILY NAMES	GIVEN NAMES ABCDEFGH	GIVEN NAMES IJKLMNO	GIVEN NAMES PQRSTUVWXYZ	MORTGAGORS	BOOK	PAGE	Amount	BRIEF DESCRIPTION, LOCATION, ETC. (Not Warranted)
37316 " "	"				John Skullen, et al	1843	352		For mtg. au Rem Bk. 1833 pg 26 mtg. assign. M.G.I.C. mtg. marketing corp.
37311 Mar 12, 1987	"				" "	1843	353		For mtg. au Rem Bk. 1833 pg 26 mtg. assign. N.C.N.B. of S.C. et al.
37312 " "	"				George Randall Smith, et al	1843	354		For mtg. au Rem Bk. 1827 pg 573 mtg. assign. M.G.I.C. mtg. marketing corp.
37313 " "	"				" "	1843	355		For mtg. au Rem Bk. 1827 pg 573 mtg. assign. N.C.N.B. of S.C. et al.
37699 Mar 13, 1987	"				Rayburn Home Construction Inc	1843	696	97,500	Lot 58 Bennington
37781 Mar 13, 1987	"				George E. Labban	1843	800	64,000	Lot 1 Park Hill
37495 Mar 13, 1987	"				Alma R. Phillips	1843	452		For mtg. au Rem Bk. 1833 pg 163 mtg. assigned M.G.I.C. mtg. marketing corp.
37496 " "	"				" "	1843	453		For mtg. au Rem Bk. 1833 pg 163 mtg. assigned N.C.N.B. of S.C. et al.
37497 Mar 13, 1987	"				Roy R. Turner, et al	1843	450		For mtg. au Rem Bk. 1832 pg 938 mtg. assigned M.G.I.C. mtg. marketing corp.
37497 " "	"				" "	1843	451		For mtg. au Rem Bk. 1832 pg 938 mtg. assigned N.C.N.B. of S.C. et al.
37905 Mar 16, 1987	"				Alonga M. DeBruhl, et al	1843	941	135,000	4.58 acres Dungeness Rd.
37871 Mar 16, 1987	"				Elizabeth F. Jones, et al	1843	947	70,530	Lot 100
37872 Mar 16, 1987	"				Thomas W. Hardin, et al	1843	951	69,300	3.86 acres Mts + rec account
38052 Mar 16, 1987	"				Barry E. Neal, et al	1844	157		cap For mtg. au Rem Bk. 1831 pg 513 mtg. assign. M.G.I.C. mtg. marketing corp.
38051 Mar 16, 1987	"				Darry E. Neal	1844	158		For mtg. au Rem Bk. 1831 pg 513 mtg. assign. N.C.N.B. of S.C. et al.

REVERSE or MORTGAGEE Index to Real Estate Mortgages — Greenville County, S. C.

REG. U. S. PAT OFFICE *Chas McColl* County Indexes Since 1888 An Identifying Trade Mark

Open at Proper Tab according to First Letter or Letters of Name and refer to Buff Sub-Index sheet for page reference.

COTT FAMILY NAME INDEX No. 75 © 1949
MADE BY THE COTT INDEX COMPANY, COLUMBUS, OHIO
SOLD BY PHOTO COPY SUPPLY, MAULDIN, S. C.

FILE NUMBER DATE OF RECORD	MORTGAGEES FAMILY NAMES	GIVEN NAMES ABCDEFGHIJ	GIVEN NAMES JKLMNOPQ	GIVEN NAMES RSTUVWXYZ	MORTGAGORS	BOOK	PAGE	Amount	BRIEF DESCRIPTION, LOCATION, ETC. (Not Warranted)
38338 Mar 7, 1987	SCN				Deborah H. Clay	1844	875		Carp For Mtg on REM Bl 1831 pg 286 Mtg assign M&C Mtg Marketing
38339 Mar 17, 1987	"				Deborah H. Clay <i>By atty in fact Wesley L. Greely</i>	1844	876		astm For Mtg on REM Bl 1831 pg 286 Mtg assign NCB of South Carolina
39221 Mar 23, 1987	"				Bruce R. Neely <i>etal</i>	1846	144	54,270	Sec 2 Wedgewood Place Lot 35 Monarch Place
39335 Mar 23, 1987	"				Robert M. Jozzweiler <i>etal</i>	1846	241	64,090	Lot 4 Governor's Square Re-Record
39775 Mar 23, 1987	"				Kenneth A. Reid <i>etal</i>	1846	299	61,810	Lot 86 Sunset Hills Sunset Dec II
39453 Mar 24, 1987	"				John David Paul <i>etal</i>	1846	447	51,550	Lot 19 Palmetto Downs Mtg on REM Bl. 1832 pg 491
39956 Mar 26, 1987	"				Geoffrey W. Gorman <i>etal</i>	1847	265		Mtg assigned M&C Mtg Marketing Corp Mtg - on REM Bl. 1832 pg 491
39955 Mar 26, 1987	"				Geoffrey W. Gorman <i>etal</i>	1847	266		Mtg assign. NCB of S.C. on J. Sec 2 Pl 1
40114 Mar 27, 1987	"				Heritage Builders of S.C. <i>etal</i>	1847	482	79,900	Lot 219 Hunters woods Lower Ests.
40261 Mar 27, 1987	"				C. Rivers Stone <i>etal</i>	1847	705	102,000	Lot 368 Hiawah Rd. Sec B-1
40352 Mar 30, 1987	"				Robert E. Ballenger <i>etal</i>	1847	850	60,510	Lot 11 Durston Woods Sec 7
41844 Apr 6, 1987	"				Anne C. Howson	1850	210		Carp For Mtg on REM Bl 1805 pg 847 Mtg assign M&C Mtg Marketing
41843 Apr 6, 1987	"				Anne C. Howson	1850	211		For Mtg on REM Bl 1808 pg 847 Mtg assign NCB South Carolina
41842 Apr 6, 1987	"				Wayne L. Mangels <i>etal</i>	1850	207		Mtg Carp For Mtg on REM Bl 1834 pg 195 Mtg assign Fed Home Loan
41841 Apr 6, 1987	"				R. Charles Eldridge Jr. <i>etal</i>	1850	271		Carp For Mtg on REM Bl 1819 pg 61 Mtg assign Fed Home Loan Mtg
42245 Apr 7, 1987	"				Robert C. McCullough <i>etal</i>	1850	715		For Mtg on REM Bl 1829 pg 882 Mtg assign Fed Home Loan Mtg Carp

REVERSE or MORTGAGEE Index to Real Estate Mortgages — Greenville County, S. C.

REG. U. S. PAT. OFFICE *Chas. McCulloch* County Indexes Since 1888 An Identifying Trade Mark

 Open at Proper Tab according to First Letter or Letters of Name and refer to Buff Sub-Index sheet for page reference.


COTT FAMILY NAME INDEX No. 75 © 1949
MADE BY THE COTT INDEX COMPANY, COLUMBUS, OHIO
SOLD BY PHOTO COPY SUPPLY, MAULDIN, S. C.

()

FILE NUMBER DATE OF RECORD	MORTGAGEES FAMILY NAMES	GIVEN NAMES ABCDEFGHIJ	GIVEN NAMES JKLMNOPQ	GIVEN NAMES RSTUVWXYZ	MORTGAGORS	BOOK	PAGE	Amount	BRIEF DESCRIPTION, LOCATION, ETC. (Not Warranted)
42414 Apr 8, 1987	SCN				Charles B. Niek et al	1850	821	56,900	Self-Inst. Hpts. Lot 1 Maria Louisa Lane
42426 Apr 8, 1987	'				Robert E. Whitman	1850	803		For mtg. on REM Bl. 1831 p. 605 mtg. assigned to Fed. Home Loan Mtg. Corp.
42963 Apr 10, 1987	'				W. Charles Harris et al	1851	567		For mtg. on REM Bl. 1838 p. 461 mtg. assign. Fed. Home Loan Mtg. Corp.
43270 Apr 13, 1987	"				Michael J. Hawkins et al	1852	90	53,350	Lot 186 Pineforest
43294 Apr 13, 1987	'				Russell J. Smiley et al	1851	937		For mtg. on REM Bl. 1827 p. 431 mtg. assigned M.G.I.C. Mtg. Marketing Corp.
43295 Apr 13, 1987	"				Russell J. Smiley et al	1851	938		For mtg. on REM Bl. 1827 p. 431 mtg. assigned N.C.B. of S.C. Co. Inc.
43564 Apr 14, 1987	"				Simon H. Clark et al	1852	478	50,000	Part Lot 5 Part Lot 4
43605 Apr 15, 1987	"				Felix Gernon et al	1852	557	38,620	Lot 6 Riverwoods Sec. I
43741 Apr 15, 1987	"				Robert W. Bass et al	1852	763	66,220	Lot
44304 Apr 17, 1987	"				Mark A. Spil et al	1853	463	53,870	Re-Rec'd For mtg. on REM Bl. 1833 p. 17 Lot 57 Terrace Garden
44377 Apr 17, 1987	'				Michael J. Wischhusen et al	1853	598	55,000	Esty. Surv Lot 335 Acatawood Dr. Del. Mtg.
44521 Apr 20, 1987	"				The Majka Company Inc.	1853	817	56,400	mtg. + Sec. Agmt Lot 46 Wedgewood Place
44874 Apr 21, 1987	"				George E. Labban et al	1854	413		For mtg. on REM Bl. 1843 p. 800 mtg. assigned Fed. Home Loan Mtg. Corp.
44932 Apr 22, 1987	"				Michael W. Atkinson et al	1854	542		Co. In mtg. on REM Bl. 1843 p. 947 mtg. assigned Deposit Guaranty Mtg. Corp.
45900 Apr 27, 1987	"				Barry W. Knight et al	1855	910	72,650	Lot 2 W. Prentiss Ave.
45903 Apr 27, 1987	"				Joseph J. Blake Jr. et al	1855	933	214,000	Lots 22 + 23 Cleveland St.

REVERSE or MORTGAGEE Index to Real Estate Mortgages — Greenville County, S. C.

REG. U. S. PAT. OFFICE *Chas. McCott* County Indexes Since 1888 An Identifying Trade Mark

 Open at Proper Tab according to First Letter or Letters of Name and refer to Buff Sub-Index sheet for page reference.

COTT FAMILY NAME INDEX No. 75 © 1949
MADE BY THE COTT INDEX COMPANY, COLUMBUS, OHIO
SOLD BY PHOTO COPY SUPPLY, MAULDIN, S. C.

FILE NUMBER DATE OF RECORD	MORTGAGEES FAMILY NAMES	GIVEN NAMES ABCDEFGHIJ	GIVEN NAMES JKLMNOPQ	GIVEN NAMES RSTUVWXYZ	MORTGAGORS	BOOK	PAGE	Amount	BRIEF DESCRIPTION, LOCATION, ETC. (Not Warranted)
46183 Apr 29, 1987 46597	SCN				Alvin H. Rice ^{et al}	1856	313	135,000	Lot 7 Shadowood
Apr 30, 1987 46462	"				R. Bruce White ^{et al}	1856	870	100,000	S. 76 Acres Calmer Rd.
Apr 30, 1987 46744	"				Richard W. Hamner ^{et al}	1856	749	78,000	Sugar Creek ^{see map} Lot 633 E. Shallowater Rd.
May 1, 1987 46845	"				Edward A. Loftis, Jr. ^{Mtgs agent}	1857	140	53,800	Lot 26 Parkvale
May 1, 1987 47332	"				Perry Dammons ^{et al}	1857	213	36,530	Lot 3 Clearview acres
May 4, 1987 47393	"				C. Riven Stone, ^{et al}	1857	995		For mtg. see Rem Bl. 1847 p. 705 Mtg. assign. Fed Home Loan Mtg. Corp.
May 5, 1987 48205	"				Jean E. Porter	1858	52	52,000	Lot 5 South Walden Pointe
May 8, 1987 48645	"				Rice Properties Inc. ^{et al}	1859	24		see Rem Bl. 1769 p. 285 Modification Agreement - for mtg.
May 11, 1987 49603	"				William Alexander Crowson ^{II}	1859	637	134,000	Lady Slipper Ln Lot 581 Hunting Hill Cir + III
May 12, 1987 50156	"				Virginia P. Brooks	1860	205	57,190	Lot 46 Woodwind Dunbar Ave Oak Forest Dr III
May 19, 1987 50153	"				G. Mark Stofega, Jr. ^{et al}	1861	763	52,940	Lot 85 Oak Glen Dr Dr. IV
May 19, 1987 51006	"				G. Mark Stofega, Jr. ^{et al}	1861	768	55,960	Lot 45 Wetminster Village
May 22, 1987 51780	"				James A. Connor ^{et al}	1862	900	57,600	Lot 4 Saluda Lake Rd
May 27, 1987 51946	"				Gary C. Taylor ^{et al}	1863	936		Assoc. for Mtg. see Rem Bl. 178 p. 775 Mtg. assign. Victor Fed. H. L.
May 27, 1987 52318	"				Simon H. Clark ^{et al}	1864	105		Corp. for Mtg. see Rem Bl. 1852 p. 478 Mtg. assign. Fed. Home Loan Mtg.
May 29, 1987	"				Jerese A. Rau, ^{et al}	1864	1641		For mtg. see Rem Bl. 1779 p. 554 Mtg. assign. Victor Fed. H. L. Assoc.

REVERSE or MORTGAGEE Index to Real Estate Mortgages — Greenville County, S. C.

REG. U. S. PAT. OFFICE *Chas. McCott* County Indexes Since 1888 An Identifying Trade Mark

 Open at Proper Tab according to First Letter or Letters of Name and refer to Buff Sub-Index sheet for page reference.

COTT FAMILY NAME INDEX No. 75 © 1949
MADE BY THE COTT INDEX COMPANY, COLUMBUS, OHIO
SOLD BY PHOTO COPY SUPPLY, MAULDIN, S. C.

()

FILE NUMBER DATE OF RECORD	MORTGAGEES FAMILY NAMES	GIVEN NAMES ABCDEFGHIJ	GIVEN NAMES JKLMNOPQ	GIVEN NAMES RSTUVWXYZ	MORTGAGORS	BOOK	PAGE	Amount	BRIEF DESCRIPTION, LOCATION, ETC. (Not Warranted)
52688 June 1, 1987	SCN				John M. Ferguson ^{et al}	1865	164	69,020 ⁰⁰	Lot 11 South Acres
52828 June 1, 1987	"				Robert M. Striberich ^{et al}	1865	408	118,000 ⁰⁰	Love Holly Lane Pk. see III Lot 50 Eastwood Dr. + Country Club
53497 June 3, 1987	"				Rice Properties Inc.	1866	352	135,000 ⁰⁰	Lot 7 Shadowood see I
53668 June 4, 1987	"				J. David Granger ^{et al}	1866	584	53,240 ⁰⁰	1. For mts on R.E.M. Act 1851 pg 59 Lot 9 Mountain Creek Pk
54232 June 8, 1987	"				Robert W. Howarth ^{et al}	1867	202	43,000 ⁰⁰	Lot 115 Merrifield Pk
54456 June 9, 1987	"				John W. Bonner ^{et al}	1867	486	48,570 ⁰⁰	see III Lot 262 Belle Meade
54854 June 16, 1987	"				Joseph J. Blake Jr. ^{et al}	1867	946	214,000 ⁰⁰	Mem. Bk. 1855 pg 933 Lot 22 + 23 Cleveland St, Irving St
55695 June 16, 1987	"				John R. Botte ^{et al}	1869	60	73,500 ⁰⁰	Sugar Creek Lot 300 Middle Brook Rd.
56371 June 18, 1987	"				LeRoy W. Julip ^{et al}	1869	779	55,100 ⁰⁰	Lot 19 Westcliff
56713 June 19, 1987	"				Daryle R. Peace	1870	274	135,000 ⁰⁰	Lot 60 Valley Daks Pts
58336 June 29, 1987	"				John W. Bonner, et al	1872	496	48,570 ⁰⁰	Meade see 3 for mts see bk. 1862 pg 486 Lot 262 Marlboro Dr. Belle
58351 June 29, 1987	"				James Franklin West	1872	559	37,260 ⁰⁰	Lot 91 Sunny Acres
58392 June 29, 1987	"				James Franklin West	1872	565		Authority for mts on Bl. 1872 pg 559 Mts assign A.C. State Housing
58394 June 29, 1987	"				John W. Bonner ^{et al}	1872	507		Authority for mts on Bl. 1867 pg 496 Mts assign A.C. State Housing
58710 June 30, 1987	"				Peter H. Ganiel	1873	52	54,391 ²⁰	Lot 42 Oak Forest see 3
58507 June 30, 1987	"				Jay P. Plotczyk ^{et al}	1872	755	130,000 ⁰⁰	Lot

REVERSE or MORTGAGEE Index to Real Estate Mortgages — Greenville County, S. C.

REG. U. S. PAT. OFFICE *Chas McCott* County Indexes Since 1888 An Identifying Trade Mark

 Open at Proper Tab according to First Letter or Letters of Name and refer to Buff Sub-Index sheet for page reference.

COTT FAMILY NAME INDEX No. 75 © 1949
MADE BY THE COTT INDEX COMPANY, COLUMBUS, OHIO
SOLD BY PHOTO COPY SUPPLY, MAULDIN, S. C.

FILE NUMBER DATE OF RECORD	MORTGAGEES FAMILY NAMES	GIVEN NAMES ABCDEFGHIJ	GIVEN NAMES JKLMNOPQ	GIVEN NAMES RSTUVWXYZ	MORTGAGORS	BOOK	PAGE	Amount	BRIEF DESCRIPTION, LOCATION, ETC. (Not Warranted)
1607 July 9, 1987 2363	SCN				Mortgage Corp Thomas W. Martin et al	1875	286	79,000	3.86 Acre Subst mt l.d.
July 14, 1987 2961	"			"	Alvin H. Rice et al	1876	157	240,000	Lot 49 Chauceressy Shadowood
July 16, 1987 3938	"			"	Donald E. Franklin II et al	1876	890	450,000	17 Lots also 5 lots for mtg. see Rem Bk. 1859 p. 637
July 22, 1987 3959	"			"	William Alexander Crowson	1877	628		Mtg. assigned Fed. Home Loan Mtg. Corp Mtg. Corp for mtg. see Bk 1888 p. 52
July 22, 1987 4120	"			"	Joan E. Porter	1877	991		Mtg assigned Fed Home Loan for mtg. see Rem Bk. 1869 p. 779
July 23, 1987 4168	"			"	LeRoy W. Zulp, et al	1878	159		Mtg assigned to Fed. Home Loan Mtg. Corp for mtg. see Rem Bk. 1869 p. 60
July 23, 1987 4494	"			"	John R. Betts, et al	1878	172		Mtg. assigned Fed. Home Loan Mtg. Corp for mtg. see Rem Bk. 1853 p. 598
July 24, 1987 4965	"			"	Michael J. Wischhusen et al	1878	568		Mtg assigned Fed. Home Loan Mtg. Corp 1876 p. 890
July 28, 1987 4991	"			"	Donald E. Franklin	1879	110	450,000	Lots for mtg. see Rem Bk
July 28, 1987 5413	"			"	The Majka Co Inc.	1879	162	90,800	Lot 13
July 30, 1987 6585	"			"	Rice Properties, Inc	1879	657	140,000	Lot 10 Shadowood Sec I
Aug 5, 1987 6699	"			"	Steven L. Graham et al	1881	212	90,300	Lot 131, Pettle Creek Ph. I
Aug 5, 1987 6700	"			"	Danny D. McBride et al	1881	333		for mtg. see Bk 1807 p. 161 Mtg assigned to D.C. Mtg Corp
Aug 5, 1987 6697	"			"	Danny D. McBride et al	1881	334		for mtg. see Bk 1807 p. 161 Mtg assigned to D.C. Mtg Corp
Aug 5, 1987 7665	"			"	Kenneth A. Reid et al	1880	999		for mtg. see Rem Bk 1822 p. 677 Mtg. assigned Southtrust Mtg. Corp
Aug 12, 1987	"			"	Donald E. Franklin	1882	543		Mtg see Bk. 1879 p. 110 Release Lot 10 Shadowood for

REVERSE or MORTGAGEE Index to Real Estate Mortgages — Greenville County, S. C.

REG. U. S. PAT. OFFICE *Chas. McCath* County Indexes Since 1888 An Identifying Trade Mark

 Open at Proper Tab according to First Letter or Letters of Name and refer to Buff Sub-Index sheet for page reference.

COTT FAMILY NAME INDEX No. 75 © 1949
MADE BY THE COTT INDEX COMPANY, COLUMBUS, OHIO
SOLD BY PHOTO COPY SUPPLY, MAULDIN, S. C.


()

FILE NUMBER DATE OF RECORD	MORTGAGEES FAMILY NAMES	GIVEN NAMES ABCDEFGH	GIVEN NAMES IJKLMNO	GIVEN NAMES PQRSTUVWXYZ	MORTGAGORS	BOOK	PAGE	Amount	BRIEF DESCRIPTION, LOCATION, ETC. (Not Warranted)
7887 Aug 13, 1987	SCN				<i>et al</i> Jimmy E. Thompson	1882	775	25,000	3.02 acres
8417 Aug 17, 1987	"		"	"	<i>et al</i> Frank Roman	1883	426	60,000	Lot 19 Bradley Station
8452 Aug 18, 1987	"		"	"	Donald E. Franklin	1883	470		Release lot 1 Shadwood Sec 2 for mtg see Rem. bk 1876 pg 890 also bk 1879 pg 110
"	"		"	"	" " "	1883	470		
8896 Aug 19, 1987	"		"	"	Jo Ann Fields	1884	7	46,790	Lot 112 Sutton Place
9089 Aug 20, 1987	"		"	"	Peter H. Janich	Re-Record 1884	220	54,390	mtg. see Rem. Bk. 1873 pg. 52 Lot 42 Oak Forest Sec 3 - for Orig.
9278 Aug 21, 1987	"		"	"	Kenneth A. Reid <i>et al</i>	Re-Record 1884	463		mtg. assigned Southtrust Mtg. Corp for mtg. see Rem. Bk. 1822 pg. 677 Re-Record Bk. 1846 pg. 259
"	"		"	"	" " "	1884	463		
10939 Sept 1, 1987	"		"	"	<i>et al</i> Steven L. Graham	1886	462		Mtg Corp. for mtg. see Bl. 1881 pg. 12 Mtg assign Fed. Home Loan In.
11288 Sept 2, 1987	"		"	"	Thira Ratanachate	1886	885	39,210	Lot 25 South Estate In Custom
11315 Sept 2, 1987	"		"	"	Brenda H. Springs	1886	927	45,300	Lot 254 + pt. lot 255 Forhall Pl.
11554 Sept 3, 1987	"		"	"	<i>et al</i> Jimmy E. Thompson	1887	180		mtg. assigned to Countrywide Pending Corp. - for mtg. see Rem. Bk. 1882 pg 775
"	"		"	"	" " "	1887	180		
13302 Sept 16, 1987	"		"	"	<i>et al</i> George A. Bellina	1889	230	140,000	Lot 744 Sugar Creek Bl. 1872 pg 559
13361 Sept 16, 1987	"		"	"	James Franklin West	Re-record 1889	321	37,260	Lot 91 Sunny Acres for mtg see
13275 Sept 16, 1987	"		"	"	<i>et al</i> Richard W. Pickens	1889	180	64,875	3.03 acres

REVERSE or MORTGAGEE Index to Real Estate Mortgages — Greenville County, S. C.

()

REG. U. S. PAT OFFICE *Chester McCorkle* County Indexes Since 1888 An Identifying Trade Mark

 Open at Proper Tab according to First Letter or Letters of Name and refer to Buff Sub-Index sheet for page reference.

COTT FAMILY NAME INDEX No. 75 © 1949
MADE BY THE COTT INDEX COMPANY, COLUMBUS, OHIO
SOLD BY PHOTO COPY SUPPLY, MAULDIN, S. C.

FILE NUMBER DATE OF RECORD	MORTGAGEES FAMILY NAMES	GIVEN NAMES ABCDEFGHIJ	GIVEN NAMES JKLMNOPQ	GIVEN NAMES RSTUVWXYZ	MORTGAGORS	BOOK	PAGE	Amount	BRIEF DESCRIPTION, LOCATION, ETC. (Not Warranted)
13379 Sept. 16, 1987	SCN				James Franklin West	Re-Read 1889	328		Auth. For mtg. see Rem Bl 1872 pg 559 Mtg. assigned S.C. State Housing
13467 Sept 17, 1987	"				The Magka Co. Inc.	1889	468	102,000	Lat 86 less lat
13584 Sept 17, 1987	"				Doyle R. Peace	1889	575	150,000	Lat 41 Valley Oaks Pk
13540 Sept 17, 1987	"				McCarter Resources & Dev. Inc.	1889	506	388,800	Lat Burns Cross Rd
13621 Sept 17, 1987	"				Jack D. Hill et al	1889	615	74,235	Muirwood Dr. Lat 30 Kingsley Dr
14849 Sept 25, 1987	"				Kerin M. Howell et al	1890	939	41,970	3 Acre Persimmon Ridge Rd For mtg. see Rem Bl 1875 pg 286
14997 Sept 28, 1987	"				Thomas W. Warden et al	1891	109		Mtg. assign Fed Home Loan Mtg Corp Mill Sub
15443 Sept 30, 1987	"				Gary L. Newkirk, et al	1891	741	120,000	Lat 123 Water Mill Rd., Sugar
16165 Oct 2, 1987	"				John J. Morrow	1892	739	36,220	Lat 73 Baldwin
16217 Oct 2, 1987	"				Jeffrey A. Smith et al	1892	827	94,000	Lat 8 Danvers Ave
16159 Oct 2, 1987	"				John J. Morrow	1892	748		Authority for mtg. see Bl. 1892 pg 739 Mtg. assign S.C. State Housing Corp. For mtg. see Bl. 1832 pg 882
16156 Oct 2, 1987	"				R. Dale Strickland et al	1892	752		Mtg. assign MDLC Mtg Marketing see Bl. 1832 pg 882
16155 Oct 2, 1987	"				R. Dale Strickland et al	1892	751		Mtg. assign DCNB S.C. For mtg Corp. For mtg. see Bl. 1886 pg 885
16343 Oct 5, 1987	"				Shira Ratanachetkuta	1892	958		Mtg. assign Countywide Funding Services For mtg. see Rem Bl. 1884 pg 7
16434 Oct 6, 1987	"				Jo Ann Fields	1893	20		Mtg. assign Sou. Fed. Bank for For mtg. see Rem Bl. 1879 pg 110
16581 Oct 6, 1987	"				Donald E. Franklin	1893	179		Release Lat 6 Shadowood Sec II

REVERSE or MORTGAGEE Index to Real Estate Mortgages — Greenville County, S. C.

REG. U. S. PAT. OFFICE *Chas McCath* County Indexes Since 1888 An Identifying Trade Mark

 Open at Proper Tab according to First Letter or Letters of Name and refer to Buff Sub-Index sheet for page reference.

COTT FAMILY NAME INDEX No. 75 © 1949
MADE BY THE COTT INDEX COMPANY, COLUMBUS, OHIO
SOLD BY PHOTO COPY SUPPLY, MAULDIN, S. C.

()

FILE NUMBER DATE OF RECORD	MORTGAGEES FAMILY NAMES	GIVEN NAMES ABCDEFGH	GIVEN NAMES IJKLMNO	GIVEN NAMES PQRSTUVWXYZ	MORTGAGORS	BOOK	PAGE	Amount	BRIEF DESCRIPTION, LOCATION, ETC. (Not Warranted)
17329 Oct 12, 1987	SCN				The Majka Co. Inc.	1893	997	61,200	Place Lot 42 Sec 2 Wedgewood
17446 Oct 12, 1987	"				Donald E. Franklin	1894	217		For mtg. see Rem. Bl. 1879 pg. 110 Release Lot 35 Shadowwood Sec I
17940 Oct 15, 1987	"				Jay R. Spain	1894	870	40,270	Forest Lot 25 Broadleaf Ct. Broadleaf
17936 Oct 15, 1987	"				Jay R. Spain	1894	880		For mtg. see Rem. Bl. 1894 pg. 870 Mtg. Design S.C. State Planning Auth.
18594 Oct 20, 1987	"				Alan E. Page ^{et al}	1895	607	41,300	Lot 2
18639 Oct 20, 1987	"				C + D Builders Inc	1895	654	1,650,000	Lot 73 + 74 Sugar Mill
18888 Oct 21, 1987	"				Rice Properties Inc	1895	870	300,000	Lot 47 Chauncey <small>mtg. + Sec. 6 pg.</small>
20406 Oct 30, 1987	"				Leon M. Stern ^{et al}	1897	765	400,000	Lot 7 Strathmore Dr.
20681 Nov 2, 1987	"				Bruce L. Carnes ^{et al}	1898	200	231,000	Sec VI Pt II Lot 56 Ferrislee Woods
20844 Nov 3, 1987	"				Bertha L. Murrell	1898	385	35,000	see I Lot 90 Fernleaf Dr. Sunny Slope
21238 Nov 5, 1987	"				Edward A. Lipton Jr.	1898	769		see Rem. Bl. 1857 pg. 140 Modification Agreement for mtg.
22999 Nov 11, 1987	"				Donald E. Franklin	1899	513		Release Lot 5 Shadowwood
"	"				" "	1899	513		see II For mtg. see Bl. 1876 pg. 890 + Rem. Bl. 1879 pg. 110
22998 Nov 11, 1987	"				Donald E. Franklin	1899	513		Release Lot 15 Shadowwood
"	"				" "	1899	513		For mtg. see Bl. 1876 pg. 890 + Rem. Bl. 1879 pg. 110
23720 Nov 16, 1987	"				Robert H. Means ^{et al}	1900	383	47,640	Summit Dr. Pt tract 6 Goodlett Farms

REVERSE or MORTGAGEE Index to Real Estate Mortgages — Greenville County, S. C.

REG. U. S. PAT. OFFICE *Chas. McCott* County Indexes Since 1888
An Identifying Trade Mark

 Open at Proper Tab according to First Letter or Letters of Name and refer to Buff Sub-Index sheet for page reference.

COTT FAMILY NAME INDEX No. 75 © 1949
MADE BY THE COTT INDEX COMPANY, COLUMBUS, OHIO
SOLD BY PHOTO COPY SUPPLY, MAULDIN, S. C.

FILE NUMBER DATE OF RECORD	MORTGAGEES FAMILY NAMES	GIVEN NAMES ABCDEFGH	GIVEN NAMES IJKLMNO	GIVEN NAMES PQRSTUVWXYZ	MORTGAGORS	BOOK	PAGE	Amount	BRIEF DESCRIPTION, LOCATION, ETC. (Not Warranted)
24415 Nov 20, 1987	SCN		Mtg. Corp		Jack D. Lile et al	1901	273		Corp. In Mtg. on Rem Bl. 1889 pg 615 Mtg. assign. Countrywide Funding
24562 Nov 23, 1987	'		'		Marvin R. Robertson et al	1901	440	40,000	Lat 13 Paris Point Sub'd
24963 Nov 25, 1987	SCN		Mtg. Corp.		Timothy D. Duncan et al	1902	21	57,290	Bellingham Sub'd Lat 73 Coalmont Court
25049 Nov 25, 1987	"		Mtg. Corp.		The Mayha Company, Inc	1902	181		see R.E.M. Bl. 1813 pg 435 Modification Agreement - In Mtg
25137 Nov 25, 1987	"		Mtg. Corp.		Donald E. Franklin	1902	285		In Mtg. on Rem Bl. 1876 pg 890 Release lot 2 Shadowood Sub'd d.u. record 1879 pg 110
25299 Nov 27, 1987	"		Mtg. Corp.		Edward J. Jones et al	1902	508	70,530	Mtg. on Bl. 1843 pg 947 Lat 101 Augusta Rd. 2nd Mtg
27259 Dec 11, 1987	"		Mtg. Corp.		C & D Builders, Inc.	1904	869		REM Bl. 1895 pg 654 First Amendment - In Mtg. on
27671 Dec 14, 1987	"		Mtg. Corp.		Lloyd R. Connolly et al	1905	388	97,360	Lat 7 Pelham Oaks Fairways see pg 107
27833 Dec 15, 1987	"		" "		Pattos at Pelham, a	1905	593	357,144	Tract 8.22 ac. Plat Bl. 14Z see 3
28085 Dec 16, 1987	"		" "		The Mayha Co. Inc.	1905	897	80,800	Lat 12 Old Mill Ests
28255 Dec 17, 1987	'		'		Rayburn Home Construction, Inc	1906	51	103,000	Lat 16 Bennington Sub'd Katheryan et al
29820 Dec 30, 1987	"		" "		Bahley Jack Spincy Jr.	1908	225	49,400	Lat 60 Chestnut Hills In Mtg. on R.E.M. Bl. 1902 pg 21
30490 Jan 4, 1988	"		'		Timothy D. Duncan et al	1909	94		Mtg. assign. Duff State Mtg. Corp
30641 Jan 5, 1988	'		'		Donald E. Franklin	1909	245		Release lot 13 Shadowood Sub'd In Mtg. on R.E.M. Bl. 1876 pg 890 d.u. record 1879 pg 110
	'		"			1909	245		

REVERSE or MORTGAGEE Index to Real Estate Mortgages — Greenville County, S. C.

47

REG. U. S. PAT. OFFICE *Chas McCott* County Indexes Since 1888 An Identifying Trade Mark

☞ Open at Proper Tab according to First Letter or Letters of Name and refer to Buff Sub-Index sheet for page reference.

COTT FAMILY NAME INDEX No. 75 © 1949
MADE BY THE COTT INDEX COMPANY, COLUMBUS, OHIO
SOLD BY PHOTO COPY SUPPLY, MAULDIN, S. C.

()

FILE NUMBER	MORTGAGEES	GIVEN NAMES	GIVEN NAMES	GIVEN NAMES	MORTGAGORS	BOOK	PAGE	Amount	BRIEF DESCRIPTION, LOCATION, ETC. (Not Warranted)
DATE OF RECORD	FAMILY NAMES	ABCDEFGHIJ	IJKLMNO	PQRSTUVWXYZ					
30782									Batesville Rd.
Jan 6, 1988	SCN		Mtg	Corp.	Brushy Creek Farm Assoc.	1909	418	1,267,000	89.95 acres right of way.
30747									1st mts on Bl. 1895 pg. 654
Jan 6, 1988	"		"	"	C + D Builders Inc.	1909	397		Second amendment to mts
31703									
Jan 15, 1988	"		"	"	Barris R. Pearson et al	1910	474	60,300	Lot 10 Terrace Gardens
31663									Rem Bl. 1825 pg 957
Jan 15, 1988	"		"	"	Rice Properties Inc.	1910	405		modification agreement - for mts on
32925									"The Patios at Pelham Pts"
Jan 26, 1988	"		"	"	Patios at Pelham a Gen Pts	1911	955	625,000	8.22 acres also 5.84 acres
33430									157 acres
Jan 29, 1988	"		"	"	Rebecca Lerman N. Mostelle	1912	492	35,840	.417 Acres Miller Road also
33464									note cont. del note ext.
Jan 29, 1988	"		"	"	Mark S. Lynch et al	1912	563	66,000	Lot 68 Cor Del Norte Rd & Del
33683									Dorman Rd
Feb 1, 1988	"		"	"	Thomas H. Guehman et al	1912	842	35,220	Lot 9 Super Hwy Home Sites
33733									
Feb 2, 1988	"		"	"	Richard J. Sutherland	1912	907	60,000	Lot 9 E Broadch. St. Northgate
34448									Hemlock St. Boxwoodmans. Sub'd
Feb 5, 1988	"		"	"	Jimmy R. Sellen et al	1913	704	94,000	pt lot 5 Cor Woodland Way &
34501									Particulars See B
Feb 8, 1988	"		"	"	Edward A. Leftis Jr	1913	804	67,350	Lot 26 West View Dr.
34889									Brookside Forest Sub'd
Feb 10, 1988	"		"	"	A. Otto O'Neal Jr. et al	1914	146	145,250	Lot 2 Marshall Bridge Rd.
35191									
Feb 12, 1988	"		"	"	Robert W. Skilton Jr.	1914	462	49,950	Lot 3 Mangum Dr.
35328									Mtg Corp. See mts on Bl. 1855 pg 910
Feb 15, 1988	"		"	"	Bruce W. Knight et al	1914	663		Mtg assign Del Home Loan
35446									Agers
Feb 16, 1988	"		"	"	Richard Wayne Bushong et al	1914	787	63,200	0.6 acres Property of R.C.
35500									
Feb 16, 1988	"		"	"	Charlie B. Thompson et al	1914	940	35,000	Lot 78 & pt lot 77 East Lake.

REVERSE or MORTGAGEE Index to Real Estate Mortgages — Greenville County, S. C.

REG. U. S. PAT. OFFICE *Chester McCott* County Indexes Since 1888 An Identifying Trade Mark

Open at Proper Tab according to First Letter or Letters of Name and refer to Buff Sub-Index sheet for page reference.

COTT FAMILY NAME INDEX No. 75 © 1949
MADE BY THE COTT INDEX COMPANY, COLUMBUS, OHIO
SOLD BY PHOTO COPY SUPPLY, MAULDIN, S. C.

FILE NUMBER DATE OF RECORD	MORTGAGEES FAMILY NAMES	GIVEN NAMES ABCDEFGH	GIVEN NAMES IJKLMNO	GIVEN NAMES PQRSTUVWXYZ	MORTGAGORS	BOOK	PAGE	Amount	BRIEF DESCRIPTION, LOCATION, ETC. (Not Warranted)
35501 Jul 16, 1988	SCN		Mt ^g Corp.		Charlie B. Thompson et al	1914	947		mtg. assigned to S.C. State Housing Authority - for mtg see Rem Bk 1914 pg 940
"	"		"		"	1914	947		
35712 Jul 17, 1988	"		"		Kevin M. Howell et al	1915	168		Corp. for Mtg. see Rem Bk 1890 pp 939
36392 Jul 23, 1988	"		"		Dan C. Taylor et al	1915	855		mtg. assigned Countywide Funding
36393 Jul 23, 1988	"		"		by atty. in fact Thomas F. Bryan	1915	856		the mtg. see Rem Bk 1978 pg 775
37012 Jul 26, 1988	"		"		Paul J. Rau et al	1915	856		mtg. assigned midfirst St L Assoc
37103 Jul 26, 1988	"		"		Roland M. Knight Jr.	1916	587	57,000	Chambers Forest
"	"		"		Bunda H. Springs et al	1916	730	45,300	Lot 133 Knollwood Ln
"	"		"		"	1916	730		Re record
38227 Mar 4, 1988	"		"		Ray Anthony Mason et al	1918	60	55,630	Lot 254 pt lot 255
38310 Mar 7, 1988	"		"		Daniel E. Van Lennep et al	1918	187	24,860	Ferrell Rd Bantz Sp. Jar
38715 Mar 9, 1988	"		"		Donald E. Franklin	1918	647		Mtg see Bk 1886 pg 927
38840 Mar 10, 1988	"		"		Tom W. Hester et al	1918	761	26,980	Mill sub d see B
39000 Mar 10, 1988	"		"		The Majka Co. Inc.	1918	921	108,800	Lot 79 Summit St. Summit
39642 Mar 15, 1988	"		"		Troy W. Hester et al	1918	767		Lot 18 South Franklin Rd
"	"		"		Jimmy R. Sellers et al	1919	674	94,000	see mtg see Bk 1879 pg 110
"	"		"		"	1919	674		Release Lot 34 Woodwood
"	"		"		"				at Pebbly Creek
"	"		"		"				Lot 120 - 3 B St. Woodside
"	"		"		"				at Pebbly Creek
"	"		"		"				Lot 9 Pebble Creek Fairway View
"	"		"		"				Auto for mtg. see Rem Bk 1918 pg 761
"	"		"		"				mtg. assign. S.C. State Housing
"	"		"		"				pt lot 5 Cam Woodland Way
"	"		"		"				Alenloch Ln. Baywood Manor
"	"		"		"				see mtg see Bk 1913 pg 704

REVERSE or MORTGAGEE Index to Real Estate Mortgages — Greenville County, S. C.

REG. U. S. PAT. OFFICE *Chas McCorkle* County Indexes Since 1888 An Identifying Trade Mark

Open at Proper Tab according to First Letter or Letters of Name and refer to Buff Sub-Index sheet for page reference.

COTT FAMILY NAME INDEX No. 75 © 1949
MADE BY THE COTT INDEX COMPANY, COLUMBUS, OHIO
SOLD BY PHOTO COPY SUPPLY, MAULDIN, S. C.

()

FILE NUMBER	MORTGAGEES	GIVEN NAMES	GIVEN NAMES	GIVEN NAMES	MORTGAGORS	BOOK	PAGE	Amount	BRIEF DESCRIPTION, LOCATION, ETC.
DATE OF RECORD	FAMILY NAMES	ABCDEFGH	IJKLMNO	PQRSTUVWXYZ					(Not Warranted)
39743 Mar 16, 1988	SCN				Kenneth J. Haglund	1919	768	22,250 ⁰⁰	Lot 12 Elaine Ave.
39799 Mar 16, 1988	'				William A. Katz, Jr. et al	1919	833	162,000 ⁰⁰	Miss Lot 32 Sugar Mill Rd. Sugar
40623 Mar 23, 1988	"				Stanley R. North et al	1920	844		Cuckooy Sch mts with 1920 pg. 833 Mts assign S.C. State Housing
40701 Mar 23, 1988	"				Marvin E. Smith et al	1920	838	31,000 ⁰⁰	Lot 3 Prog. Exhd y. Perry Est.
42063 Apr 1, 1988	"				Inger B. McFee	1922	873	37,290 ⁰⁰	Lot 39 Malloy St. Holmes Ave
42482 Apr 1, 1988	'				William C. Jones et al	1923	52	50,200 ⁰⁰	Repton Tg. Lot 126 Drury Ln. Glenah
42541 Apr 1, 1988	"				David J. Chapin	1923	161	57,000 ⁰⁰	Lane Chuk Sp. Tg. Lot 61 Wellington Green Melrose
42725 Apr 1, 1988	"				Inger B. McFee	1922	878		Inty. au Rem Bd 1922 pg 873 Mtg. assign S.C. State Housing Auth.
42676 Apr 4, 1988	"				Bruce A. Peak et al	1923	309	60,000 ⁰⁰	Demco Lot 60 Cunningham Rd. Laurel
42870 Apr 5, 1988	'				Jedrick Wayne Hushamp et al	Re-Record 1923	585	63,200 ⁰⁰	Inty. au Rem Bd 1914 pg 787 V. Case Prog. H.C. Exh. - In Orig
42925 Apr 5, 1988	"				Paul E. Malone et al	1923	648	38,250 ⁰⁰	Lot 3 Brook Joint Bldg E
43008 April 6, 1988	"				Lawrence F. Janarella et al	1923	765	65,000 ⁰⁰	Rd. Quapler PK Lot 109 1/2 pt lot 110 Augusta
43213 April 7, 1988	"				Barrington PK Venture PKT, a.s.c. et al	1923	978	187,500 ⁰⁰	14.55 Acre Bolleville Rd
43743 April 11, 1988	"				Leasing Corp. Tel. / Com. Services a.s.c. Gen PHS	1924	626		Release Marshall R. Howard std. from liability in mtg in
"	"				"	1924	626		Rem Bd. 1735 pg 41
43763 April 11, 1988	"				James W. Clark et al	1924	632	123,200 ⁰⁰	Lot 52 Brookside. Forest

REVERSE or MORTGAGEE Index to Real Estate Mortgages — Greenville County, S. C.

REG. U. S. PAT. OFFICE *Chas. McCath* County Indexes Since 1888 An Identifying Trade Mark

 Open at Proper Tab according to First Letter or Letters of Name and refer to Buff Sub-Index sheet for page reference.

COTT FAMILY NAME INDEX No. 75 © 1949
MADE BY THE COTT INDEX COMPANY, COLUMBUS, OHIO
SOLD BY PHOTO COPY SUPPLY, MAULDIN, S. C.

FILE NUMBER DATE OF RECORD	MORTGAGEES FAMILY NAMES	GIVEN NAMES ABCDEFGHIJ	GIVEN NAMES JKLMNOPQ	GIVEN NAMES RSTUVWXYZ	MORTGAGORS	BOOK	PAGE	Amount	BRIEF DESCRIPTION, LOCATION, ETC. (Not Warranted)
44019 April 13 1988	SCN				Doyle R. Peace	1924	890		Mtg. re. Bl. 1870 pg 274 Modification amount 2 ac
44228 Apr. 14, 1988	"				Timothy Scott Lindley	1925	124	44,900	Lot 102 Chestnutfield Est. Sec IV Rd + Jordan Rd.
44614 April 18, 1988	"				Richard W. Pickens,	1925	649	70,100	3.03 acres Mt, Lebanon Church
44949 Apr. 19 1988	"				Donald E. Franklin	1926	82		Release lot 18 Shadowwood Sec II for mtg. see Rem Bl. 1876 pg. 110
45360 Apr 21 1988	"				Roosevelt Linton	1926	611	37,000	Sec. II Lot 39 Westminster Villages
45544 April 22, 1988	"				John Languay Osteen	1926	868	117,160	Lot 56 Camelot 88-1397
46548 Apr. 28, 1988	"				Squires Creek Pts.	✓	✓	✓	Lititures - Adams Mill Rd. see Bl. 1895 pg 654
46168 April 27 1988	"				C + D. Bledsoe	1927	709		Third Amendment to Mtg 2nd mtg Robert Rd + S.C. Hwy 1 296
46557 Apr 28 1988	"				Squires Creek Pts.	1928	260	1,200,000	80.31 acres less 1.02 acres
46705 Apr 29 1988	"				Gateway Park Expansion	1928	497	360,000	15.78 Acres Butler Rd.
47097 May 2 1988	"				Bruce K. Cook	1929	112	44,000	Lot 68 Vista Hills
47249 May 2 1988	"				Kenneth J. Haglund	1929	382		Summary Corp. 3rd mtg. see Rem Bl. 1919 pg 708 Mtg. assigned Fleet Real Estate
47435 May 3 1988	"				David G. Roth	1929	593	82,000	Lot 291 Coneheads II
47500 May 3 1988	"				Richard K. Husel	1929	683	91,500	0.97 acres James St
47864 May 5 1988	"				Donald E. Franklin	1929	999		3rd mtg. see Rem Bl. 1876 pg 890 Release lot 3 Shadowwood Sec II

REVERSE or MORTGAGEE Index to Real Estate Mortgages — Greenville County, S. C.

4

REG. U. S. PAT. OFFICE *Chas McCott* County Indexes Since 1888 An Identifying Trade Mark

Open at Proper Tab according to First Letter or Letters of Name and refer to Buff Sub-Index sheet for page reference.

COTT FAMILY NAME INDEX No. 75 © 1949
MADE BY THE COTT INDEX COMPANY, COLUMBUS, OHIO
SOLD BY PHOTO COPY SUPPLY, MAULDIN, S. C.

()

FILE NUMBER	MORTGAGEES	GIVEN NAMES	GIVEN NAMES	GIVEN NAMES	MORTGAGORS	BOOK	PAGE	Amount	BRIEF DESCRIPTION, LOCATION, ETC.
DATE OF RECORD	FAMILY NAMES	ABCDEFGH	IJKLMNO	PQRSTUVWXYZ				(Not Warranted)	
47863 May 5, 1988	SCN		Mtg. Corp		Donald E. Franklin	1930	59		Release Lot 4 Shadowwood Sub II for mtg. see Rem. Bk. 1876 p. 890 (released 1879 p. 110)
					"	1930	59		
48048 May 6, 1988	"		" "		Rice Properties, Inc.	1930	376	148,500	Lot 27 Shadow Sub Sec 1 Sec I for mtg. see Bk. 1879 p. 110
48259 May 9, 1988	"		" "		Donald E. Franklin	1930	573		Release Lot 5 Shadowwood
48557 May 10, 1988	"		" "		Sandra L. Desjardins ^{et al}	1930	945	49,600	Immac. Fairview Terrace Lot 12 Keshunk St. Fairview
48631 May 10, 1988	"		" "		William Michael Henry ^{et al}	1931	11	61,250	Lot 10 prop of Wm. Michael Henry Sr. + Dana Lewis Henry
48885 May 11, 1988	"		" "		Margie R. Oliver	1931	398	36,670	Augusta Rd. Ranches pt. lot 1 Old Augusta Rd.
48884 May 11, 1988	"		" "		Margie R. Oliver	1931	406		Authority: for mtg. see Bk. 1931 p. 398 Mtg. assign. S.C. State Housing
49325 May 18, 1988	"		" "		Rice Properties Inc.	1931	905	168,700	Lot 78 Roundwash Ph 1-A
50548 May 17, 1988	"		" "		C. Wathal Bush	1932	884	375,000	Lot 48 Kesper Plantation map 1 D. 2
50468 May 17, 1988	"		" "		Louis A. Scholowski ^{et al}	1932	848	50,000	prop. Dr. Skenton Wood. Sub 1 P.H.C. Lot 192 pt. Lot 191 Willow
51365 May 23, 1988	"		" "		Zanner Road Properties, a ^{SC Gen. Pts.}				88-11659 Janner Rd. 2 tracts - 2 tracts B+C - 46.29 ac.
50721 May 18, 1988	"		" "		James Stephen Spitzer	1933	26	95,000	Lot 193 Willow Branch Dr
50842 May 18, 1988	"		" "		McCartu Revenue & Dev ^{Inc}	1933	184		for mtg. see Bk. 1889 p. 506 Release Lot Burns Cross Rd.
54456 May 23, 1988	"		" "		John Earl Johnston ^{et al}	1933	949		Lot 16 Greenfields

REVERSE or MORTGAGEE Index to Real Estate Mortgages — Greenville County, S. C.

REG. U. S. PAT. OFFICE *Chas McCott* County Indexes Since 1888
An Identifying Trade Mark

 Open at Proper Tab according to First Letter or Letters of Name and refer to Buff Sub-Index sheet for page reference.

COTT FAMILY NAME INDEX No. 75 © 1949
MADE BY THE COTT INDEX COMPANY, COLUMBUS, OHIO
SOLD BY PHOTO COPY SUPPLY, MAULDIN, S. C.

FILE NUMBER DATE OF RECORD	MORTGAGEES FAMILY NAMES	GIVEN NAMES ABCDEFGH	GIVEN NAMES IJKLMNO	GIVEN NAMES PQRSTUVWXYZ	MORTGAGORS	BOOK	PAGE	Amount	BRIEF DESCRIPTION, LOCATION, ETC. (Not Warranted)
51315 May 23, 1988	SCN		Mtry Corp		Lanner Road Properties	mtg security agmt 1933	750	1,500,000	Tract B+C. Lanner Rd. For mtg see pp 1895 pg 654
51584 May 23, 1988	"		Mtry Corp.		C+D Builders Inc	1934	100		Release lot 73 Sugar Mill
51904 May 25, 1988	"		" "		Dale A. Munson, et al	1934	484	40,000	1.93 acres Oak Hill sub.
52322 May 27, 1988	"		" "		Dao Thi Nguyen	1935	44	61,200	lot 31 Holly Spg. Mauldin
52471 May 27, 1988	"		" "		Peter M. Stuck et al	1935	261	108,000	lot 98 Pelham Falls
52476 May 27, 1988	"		" "		Bush Properties, Inc.	1935	301	225,000	Map 1 of 2 lot 25 Kilgore Plantation
54936 June 9, 1988	"		" "		Edward M. Jewell, et al	1938	511	79,300	Buxton lot 52 Winford Pl.
54664 June 9, 1988	"		" "		The Maxka Co. Inc.	1938	445	99,600	Peble Creek lot 25 Fairway View
55132 June 13, 1988	"		" "		Allan P. Fulton et al	1939	37	148,500	P. Fulton + Johnnie Oodenhoff Fulton 1.79 acres Property of Allan see bk 1889 pg 468
55165 June 13, 1988	"		" "		The Maxka Company, Inc.	1939	87		Modification Agreement for mtg for Orig mtg see Rem bk. 1932 pg. 884
55734 June 15, 1988	"		" "		Bush Properties, Inc.	1939	773	375,000	lot 48 Kilgore Plantation
57003 June 22, 1988	"		" "		Bankers Development Co., Inc.				88-2024 25.33 ac. Littles - Tract Bethel Rd.
55924 June 16, 1988	"		" "		Albert J. Woodruff et al	1940	6	116,250	Map one lot 503 Sugar Creek Sec. 2
56606 June 21, 1988	"		" "		Alvin H. Rice et al	mtg & Sec Agent 1940	813	148,500	lot 17 Shadowood Sec I
56690 June 21, 1988	"		" "		Phillip Keith Martin et al	1940	924	76,500	2.11 acres lot 13 Clearview Acres = Sugar Creek Lane
56970 June 22, 1988	"		" "		R. Terry Lester, et al	1941	298	92,500	lot 10 Sugar Creek Map 7

REVERSE or MORTGAGEE Index to Real Estate Mortgages — Greenville County, S. C.

REG. U. S. PAT. OFFICE *Chas. McCott* County Indexes Since 1888 An Identifying Trade Mark

Open at Proper Tab according to First Letter or Letters of Name and refer to Buff Sub-Index sheet for page reference.

COTT FAMILY NAME INDEX No. 75 © 1949
MADE BY THE COTT INDEX COMPANY, COLUMBUS, OHIO
SOLD BY PHOTO COPY SUPPLY, MAULDIN, S. C.

()

FILE NUMBER	MORTGAGEES	GIVEN NAMES	GIVEN NAMES	GIVEN NAMES	MORTGAGORS	BOOK	PAGE	Amount	BRIEF DESCRIPTION, LOCATION, ETC.
DATE OF RECORD	FAMILY NAMES	ABCDEFGH	IJKLMNO	PQRSTUVWXYZ					(Not Warranted)
57004 June 22, 1988	SCN				Bankers Development Co. Inc.	1941	384	.00	assessments, lets part
57519 June 24, 1988	"				<i>et al</i> A. Kenneth Webster, Jr.	1941	910	61,250	25.33 acres Bethel Rd also Creekside Villas P.U.D. Phase II Unit 10 Creekside Dr, Pebble Creek
57834 June 27, 1988	"				<i>et al</i> William J. Carney, Jr.	1942	336	99,750	Lot 33 Pebble Valley Sub.
58034 June 28, 1988	"				Kenneth J. Haglund	1942	624	32,250	see Rem Bk 1919 pg. 768 Lot 12 Elaine Ave. For orig. mtg.
58687 June 30, 1988	"				<i>et al</i> Joe Irving Brown	1943	701	65,960	Acres Lot 36 Arbutus Driv, Ellitown
714 July 5, 1988	"				Hendrik F. Jacobs	1944	886	50,000	Hendrik F. Jacobs, <i>et al</i> Pt lot 4 = 2.19 acres property of
1039 July 7, 1988	"				<i>et al</i> Randolph J. Saxon	1945	211	63,150	Heathwood Sub. Lot 74 Heathwood Circle
1426 July 11, 1988	"				C & D Bldg. Inc.	1945	841		For mtg see Bk 1895 pg. 654 Release Lot 110 Sugar Mill
2342 July 14, 1988	"				The Majka Co. Inc.	1946	710		see Bk 1893 pg. 997 Modification Agreement for mtg
2714 July 15, 1988	"				The Majka Co. Inc.	1947	118	112,400	Truck Lot 10 Fairway View, Pebble
3177 July 19, 1988	"				See Kee Hicklin	1947	638	66,750	add 9-15-99 SB. Lot 31 Warner St
4524 July 26, 1988	"				<i>et al</i> Clyde Harlow	1949	280	198,350	Sugar Mill Sub. Lot 111 Plum Valley Court
6004 Aug 2, 1988	"				<i>et al</i> PC Associates, a S.C. Gen.	✓	✓	✓	88-2482 See FS
6005 Aug 2, 1988	"				" " " "	✓	✓	✓	Distressed - Tracts - Stallings Rd. 88-2483 See FS
5214 July 29, 1988	"				<i>et al</i> Robert W. Humphreys	1950	300	95,000	Distressed - Tracts - Stallings Rd. Sub. Phase I Sec. 2
5259 July 29, 1988	"				<i>et al</i> Christopher B. Corbin	1950	391	30,000	Lot 24 Sandstone Dr Linbide 1.41 acres View Mont Dr

REVERSE or MORTGAGEE Index to Real Estate Mortgages — Greenville County, S. C.

REG. U. S. PAT OFFICE *Chas McCott* County Indexes Since 1888
An Identifying Trade Mark

Open at Proper Tab according to First Letter or Letters of Name and refer to Buff Sub-Index sheet for page reference.

COTT FAMILY NAME INDEX No. 75 © 1949
MADE BY THE COTT INDEX COMPANY, COLUMBUS, OHIO
SOLD BY PHOTO COPY SUPPLY, MAULDIN, S. C.

FILE NUMBER DATE OF RECORD	MORTGAGEES FAMILY NAMES	GIVEN NAMES ABCDEFGHIJ	GIVEN NAMES JKLMNO	GIVEN NAMES PQRSTUVWXYZ	MORTGAGORS	BOOK	PAGE	Amount	BRIEF DESCRIPTION, LOCATION, ETC. (Not Warranted)
5433 Aug 1, 1988	SCN				<i>Mtg Corp</i> C + D. Builders, Inc.	<i>Mtg Sub agent</i> 1950	704	.00 2,950,000	5 parcels
5653 Aug 1, 1988	"				Geneva A. Adins	1951	05	.00 60,800	Prop 2 G. R. Fiddle Lot 7 plat Bk 33 Pg 170
5547 Aug 1, 1988	"				Michael V. Hatzidakis <i>et al</i>	1950	870	.00 115,000	Lot 16 Bennington
6018 Aug 2, 1988	"				P.C. Associates a S.C. <i>Per Pts</i>	<i>Mtg Sub agent</i> 1951	453	.00 2,644,000	also easements Acreage also Lots less tracts
6017 Aug 2, 1988	"				P.C. Associates a S.C. <i>Per Pts</i>	<i>Mtg Sub agent</i> 1951	470	.00 750,000	also easements Acreage also Lots less tracts
6131 Aug 3, 1988	"				Tracy L. McDowell <i>et al</i>	1951	612	.00 70,000	Lot 14 Walden Pond
6240 Aug 3, 1988	"				C + D. Builders, Inc.	1951	682		In Mtg Rem Bk 1895 pg. 654 Release Lot 109 Sugar Mill
7790 Aug 11, 1988	"				Squire Creek Pts	1953	345		Creek Pts 2014 mtg on Bk 1928 pg 260 Release Lot 24 Squire see Rem bk 1876 pg 157
8254 Aug 15, 1988	"				Rice Properties, Inc.	1953	842		Modification Agreement for mtg
10034 Aug 24, 1988	"				Bask Properties, Inc.	1956	110	.00 375,000	Map I & II Lot 25 Kilgore Plantation
10309 Aug 26, 1988	"				William J. Manwaring <i>II</i>	1956	480	.00 85,000	Creek Pts II See III Lot 15 Foxwood Lane Pkette
11106 Aug 31, 1988	"				Michael D. Albrecht <i>et al</i>	1957	585	.00 60,000	Ranchdale Chick Spgs Sp. Lot 49 Rosemary Ln
12084 Sept 6, 1988	"				Robert J. Solomon <i>et al</i>	1958	842	.00 70,000	Lot 105 Sugar Mill Sub.
12581 Sept 8, 1988	"				Thomas J. Bittencourt <i>et al</i>	1959	403	.00 57,600	Lot 89 Brookfield
12642 Sept 9, 1988	"				Rice Properties, Inc.	<i>mtg + acct</i> 1959	474	.00 363,750	Lot 47 Chaumessy
12643 Sept 9, 1988	"				Rice Properties, Inc.	<i>mtg + acct</i> 1959	476	.00 324,375	Lot 49 Chaumessy

REVERSE or MORTGAGEE Index to Real Estate Mortgages — Greenville County, S. C.

47
()

REG. U. S. PAT. OFFICE *Chas. McCath* County Indexes Since 1888 An Identifying Trade Mark


☞ Open at Proper Tab according to First Letter or Letters of Name and refer to Buff Sub-Index sheet for page reference.

COTT FAMILY NAME INDEX No. 75 © 1949
MADE BY THE COTT INDEX COMPANY, COLUMBUS, OHIO
SOLD BY PHOTO COPY SUPPLY, MAULDIN, S. C.

FILE NUMBER	MORTGAGEES	GIVEN NAMES	GIVEN NAMES	GIVEN NAMES	MORTGAGORS	BOOK	PAGE	Amount	BRIEF DESCRIPTION, LOCATION, ETC. (Not Warranted)
DATE OF RECORD	FAMILY NAMES	ABCDEFGHIJ	IJKLMNOP	QRSTUVWXYZ					
13191	SCN							.00	Melville Ave
Sept 13, 1988					Dubson, K. Palanga	1960	188	39,700	Lot A Brookwood Dr. +
13217	"							.00	
Sept 13, 1988					Ronald C. Little	1960	221	148,000	Lot 73 Rind Walk
13667	"							.00	Hills
Sept 15, 1988					Ramon Sanders	1960	774	52,670	Lot 45 Allen Farr Dr Western
13508	"								See I for mtg see Bk 1951 pg. 453
Sept. 15, 1988					P.C. Associates	1960	591		Release Lot 4 Zimside Phase I
13509	"								See I for mtg see Bk 1951 pg. 470
Sept. 15, 1988					P.C. Associates	1960	591		Release Lot 4 Zimside Phase I
14477	"								See II for mtg see Bk 1951 pg. 453
Sept 20, 1988					P.C. Associates	1961	559		Release Lot 37 Zimside Phase I
14478	"								See II for mtg see Bk 1951 pg. 470
Sept 20, 1988					P.C. Associates	1961	559		Release Lot 37 Zimside Phase I
14632	"								See II for mtg see Bk 1951 pg. 453
Sept. 21, 1988					P.C. Associates	1961	803		Release Lot 42 Zimside Phase I
14633	"								See II for mtg see Bk 1951 pg. 470
Sept. 21, 1988					P.C. Associates	1961	803		Release Lot 42 Zimside Phase I
14992	"							.00	See Mtg see Bk 1931 pg. 398
Sept 22, 1988					Margie R. Oliver	Revised 1962	94	36,670	Pt Lot 1 Augusta Rd. Ranch
15481	"								For Mtg. see Bk 1928 pg. 260
Sept 26, 1988					Squires Creek Pto.	1962	663		Release Lot 66 Squires Creek Phase I
15482	"								For Mtg. see Bk 1928 pg. 260
Sept. 26, 1988					Squires Creek Pto.	1962	664		Release Lot 65 Squires Creek Phase I
15483	"								I for mtg see Bk 1928 pg. 260
Sept 26, 1988					Squires Creek Pto.	1962	665		Release Lot 55 Squires Creek Phase I
15495	"							.00	Crescent Ave
Sept 26, 1988					Thomas G. McPartland	1962	669	139,900	pt. Unit 23, 24, 25 + 26
15874	"							.00	pt. Forest
Sept 28, 1988					Ronald Magnani	1962	187	47,600	Lot 29 Vicki Circle Cherokee
16197	"								Mtg see Bk 1950 pg. 704
Sept 29, 1988					C + D. Builders, Inc.	1963	569		First Amendment to Mtg. for

REVERSE or MORTGAGEE Index to Real Estate Mortgages — Greenville County, S. C.

REG. U. S. PAT. OFFICE *Cott* County Indexes Since 1888 An Identifying Trade Mark

 Open at Proper Tab according to First Letter or Letters of Name and refer to Buff Sub-Index sheet for page reference.

COTT FAMILY NAME INDEX No. 75 © 1949
MADE BY THE COTT INDEX COMPANY, COLUMBUS, OHIO
SOLD BY PHOTO COPY SUPPLY, MAULDIN, S. C.

FILE NUMBER DATE OF RECORD	MORTGAGEES FAMILY NAMES	GIVEN NAMES ABCDEFGH	GIVEN NAMES IJKLMNO	GIVEN NAMES PQRSTUVWXYZ	MORTGAGORS	BOOK	PAGE	Amount	BRIEF DESCRIPTION, LOCATION, ETC. (Not Warranted)
16596 Oct 3, 1988	Scn		Mtgy Corp.		James B. Brockie ^{etal}	1964	227	.00 61,500	Hillsborough Sec I Mauldin Lot 21 Salado Dr
16885 Oct 3, 1988	"		" "		Franklin C. Dhala ^{etal}	1964	683	.00 98,000	Dr Lot Old Apt. Rd + Diverston
16886 Oct 3, 1988	"		" "		Tracy W. Wester ^{etal}	Re-record 1964	689	.00 26,980	Mills Auk. For Mtg see Bk 1918 pg 761 Lot 120 3B St Woodside
17893 Oct 10, 1988	"		Mtgy Corp		P.C. Associates	1965	928		Sec 2 For Mtg see Bk 1951 pg 453 Release Lot 44 Zinkside Sub Phase 1
17894 Oct 10, 1988	"		Mtgy Corp		P.C. Associates	1965	928		Sec 2 For Mtg see Bk 1951 pg 470 Release Lot 44 Zinkside Sub Phase 1
18207 Oct 12, 1988	"		Mtgy Corp.		Wayne R. Peave	1966	217		rel Bk 1870 pg 274 Modification Agreement For Mtg
18827 Oct 14, 1988	"		Mtgy Corp.		Aquino Creek Pks	1966	844		Phi For Mtg see Bk 1928 pg 260 Release Lot 34 Aquino Creek
19091 Oct 17, 1988	"		Mtgy Corp.		The Majka Co. Inc. ^{etal}	1967	119		see Bk 1905 pg 897 Modification Agreement For Mtg
19348 Oct 18, 1988	"		Mtgy Corp.		Thomas H. Juchum ^{etal}	1967	456	.00 35,220	Re-record Mtg. + Orig Re-record 1967 456 Lot 9 Bonnan Rd. Super Hwy Home Site For orig mtg see
19415 Oct 19, 1988	"		" "		William F. Manwaring II ^{etal}	Re-record 1967	491	.00 85,000	Re-record for orig mtg see Bk 1956-480 Lot 15, Foxwood Ln., Pebble Creek, Ph II, Sec III
19544 Oct 19, 1988	"		" "		Larry Kenneth Anthony, Jr ^{etal}	1967	640	.00 60,000	Lot 15, Spring Forest
19469 Oct 19, 1988	"		Mtgy Corp.		John C. Davis ^{etal}	1967	540		Release Lot 49 Collins Ridge Dr Collins Creek Sub Sec 2 For
19827 Oct 21, 1988	"		Mtgy Corp.		Brian A. Robinson ^{etal}	1967	911	.00 136,400	Mtg see Bk 1790 pg 802 Silverleaf Sec II Lot 287 East Silverleaf St.
20075 Oct 24, 1988	"		Mtgy Corp.		Geneva A. Atkins	1968	237		Comp. For Mtg see Bk 1951 pg 05 Mtg assign Barclays America / Mtg

REVERSE or MORTGAGEE Index to Real Estate Mortgages — Greenville County, S. C.

REG. U. S. PAT. OFFICE *Chas McCott* County Indexes Since 1888 An Identifying Trade Mark

☞ Open at Proper Tab according to First Letter or Letters of Name and refer to Buff Sub-Index sheet for page reference.


COTT FAMILY NAME INDEX No. 75 © 1949
MADE BY THE COTT INDEX COMPANY, COLUMBUS, OHIO
SOLD BY PHOTO COPY SUPPLY, MAULDIN, S. C.

()

FILE NUMBER	MORTGAGEES FAMILY NAMES	GIVEN NAMES ABCDEFGH	GIVEN NAMES IJKLMNO	GIVEN NAMES PQRSTUVWXYZ	MORTGAGORS	BOOK	PAGE	Amount	BRIEF DESCRIPTION, LOCATION, ETC. (Not Warranted)
DATE OF RECORD									
20865 Oct. 28, 1988	SCN				<i>utd</i> Mitchell S. Collins	1969	203	158,150	Sec. 1-A Lot 77 Shippert Court, Silverdale
21489 Nov 1, 1988	"		"	"	<i>utd</i> Donald L. Harte	1970	68	60,000	Lotwood Lot 16 Eversgreen Cir
21716 Nov. 2, 1988	"		"	"	P. C. Associates	1970	417		Release lot 26 Zinkside Sub Phase I Sec. 2 For mtg see Bk 1951 pg. 453
"	"		"	"	"	1970	417		
21717 Nov. 2, 1988	"		"	"	P. C. Associates	1970	417		Release lot 26 Zinkside sub. Phase I Sec. 2 For mtg. see Bk 1951 pg. 470
"	"		"	"	"	1970	417		
21842 Nov. 2, 1988	"		"	"	<i>utd</i> William C. Jones	1970	532		Mtg Assign to 3rd Nat Real Estate Funding Corp. For mtg see Bk 1923 pg 52
"	"		"	"	"	1970	532		
22057 Nov 3, 1988	"		"	"	<i>utd</i> Ronald Magnani	1970	840	47,600	pt Lot 29 Vicki Cir Chester Junct. For mtg see Bk 1963 pg 187
"	"		"	"	"	1970	840		
22315 Nov. 4, 1988	"		"	"	Matthew D. Schwartz	1971	150	22,830	0.35 acres S.C. Hwy 20 South Sub. Sec. I Austin Sp.
22349 Nov. 4, 1988	"		"	"	Felix Gonzalez Albert	1971	154	51,270	Lot 204 Ashdown Dr. Westwood
22609 Nov 7, 1988	"		"	"	<i>utd</i> Scott C. Hensch	1971	429	110,000	Lot 20 Park Lane For mtg see Bk 1950 pg 704
22885 Nov 8, 1988	"		"	"	C + D Bedas Inc.	1971	757		Release Lot 74 Sugar Mill I Sec. I For mtg see Bk 1951 pg. 453
23834 Nov. 15, 1988	"		"	"	P. C. Associates a.s.c. Inc	1972	704		Release lot 5 Zinkside Sub Phase I Sec. I For mtg see Bk 1951 pg. 470
23835 Nov. 15, 1988	"		"	"	P. C. Associates a.s.c. Inc	1972	704		Release lot 5 Zinkside Sub Phase

REVERSE or MORTGAGEE Index to Real Estate Mortgages — Greenville County, S. C.

REG. U. S. PAT. OFFICE *Chas McCorkle* County Indexes Since 1888 An Identifying Trade Mark

 Open at Proper Tab according to First Letter or Letters of Name and refer to Buff Sub-Index sheet for page reference.

COTT FAMILY NAME INDEX No. 75 © 1949
MADE BY THE COTT INDEX COMPANY, COLUMBUS, OHIO
SOLD BY PHOTO COPY SUPPLY, MAULDIN, S. C.

FILE NUMBER DATE OF RECORD	MORTGAGEES FAMILY NAMES	GIVEN NAMES ABCDEFGH	GIVEN NAMES IJKLMNO	GIVEN NAMES PQRSTUVWXYZ	MORTGAGORS	BOOK	PAGE	Amount	BRIEF DESCRIPTION, LOCATION, ETC. (Not Warranted)
23952 Nov 16, 1988	SCN				Mtgy Corp C + D. Bldg, Inc.	1972	855		1st Mtgy see Blk 1950 pg 704 Second Amendment to Mtgy
24449 Nov 18, 1988	"				C + D Bldg, Inc a S.C. Gen. Pts.	1973	293		2nd Mtgy see Blk 1950 pg 704 Third Amendment to Mtgy 88-3920 Rl. See 4S
25319 Nov 23, 1988	"				Janner Road Properties, SC gen pts				2 nd amend Janner Rd.
25323 Nov 23, 1988	"				Janner Road Properties,	1974	239	1,100,000	Tract A (27.41 ac)
26248 Dec 1, 1988	"				C + D Builders, Inc.	1975	478		1st Mtgy see Blk 1895 pg 654 Release Lot 74 Sugar Mill
26607 Dec 2, 1988	"				Vera Roberts	1975	917	74,900	Heritage Glen see II Lot 25 S.C. Hwy 14
26620 Dec 2, 1988	"				Pointe Properties, Inc.	1975	927	128,000	Lot 7 Stone Creek
26606 Dec 2, 1988	"				Squirrels Creek Pts	1975	922		2nd Mtgy see Blk 1928 pg 260 Release Lot 33 Squirrels Creek
26803 Dec 5, 1988	"				Donald Taylor ^{et al}	1976	133	128,000	Rl 10.0 acres Beechwood see Blk 1902 pg 508
27103 Dec 6, 1988	"				Elizabeth J. Jones ^{et al}	1976	475		Assumption Agreement for Mtgy
27512 Dec 8, 1988	"				John Z. Whitener ^{et al}	1976	987	35,100	Royal Oaks Sub. Lot 4 + pt lot 3 MacNee Dr
27932 Dec 12, 1988	"				Donald M. Ray ^{et al}	1977	332	50,000	Lot 21 Arthur Ave.
28132 Dec 13, 1988	"				James W. Andrews	1977	582	25,950	Lot 11 Pine Hill Village
28309 Dec 13, 1988	"				C + D. Bldg Inc	1977	753		1st Mtgy see Blk 1950 pg 704 Fourth Amendment to Mtgy
28410 Dec 14, 1988	"				William A. Duckson ^{et al}	1977	873	44,000	Long Forest Acres Lot 4 Delta Dr
28480 Dec 14, 1988	"				The Majors Co. Inc	1977	939	112,400	Pebble Creek Lot 26 Fairway View

REVERSE or MORTGAGEE Index to Real Estate Mortgages — Greenville County, S. C.

REG. U. S. PAT. OFFICE *Chas. McCott* County Indexes Since 1888 An Identifying Trade Mark

☞ Open at Proper Tab according to First Letter or Letters of Name and refer to Buff Sub-Index sheet for page reference.


COTT FAMILY NAME INDEX No. 75 © 1949
MADE BY THE COTT INDEX COMPANY, COLUMBUS, OHIO
SOLD BY PHOTO COPY SUPPLY, MAULDIN, S. C.

()

FILE NUMBER	MORTGAGEES	GIVEN NAMES	GIVEN NAMES	GIVEN NAMES	MORTGAGORS	BOOK	PAGE	Amount	BRIEF DESCRIPTION, LOCATION, ETC.
DATE OF RECORD	FAMILY NAMES	ABCDEFGHIJ	IJKLMNOP	QRSTUVWXYZ					(Not Warranted)
29541					et al			.00	Ph II Sec II
Dec 21, 1988	SCN		Mtg Corp.		David Z. Brasian	1979	357	107,400	Lot 21 Pelham Creek
29799					Gen Pts.				Phon I for Mtg on Bk 1928 pg. 260
Dec 22, 1988	"		Mtg Corp.		Squire Creek Pts. a. S.C.	1979	780		Release lot 44 Squire Creek
130421									for Mtg on Bk 1950 pg 704
Dec 28, 1988	"		Mtg Corp.		C + D Builders, Inc.	1980	514		3rd Amendment to Mtg
130661									2nd Mtg on Bk 1950 pg 704
Dec 29, 1988	"		Mtg Corp.		C + D Builders Inc.	1980	911		Release Lot 107 Sugar Mill
130923									Lot Batenwood Sub.
Dec 30, 1988	"		Mtg Corp.		et al	1981	175	25,000	Lot 5 + pt. lot 4 Batenwood
618									Sec II for Mtg on Bk 1951 pg. 453
Jan 5, 1989	"		Mtg Corp.		P.C. Associates, a S.C. Gen Pts.	1982	30		Release lot 23 Zinkside Sub. Ph. I
619									Sec II for Mtg on Bk 1951 pg. 470
Jan 5, 1989	"		Mtg Corp.		P.C. Associates, a S.C. Gen Pts.	1982	30		Release lot 23 Zinkside Sub. Ph. I
640					a S.C. Gen Pts.				I for Mtg on Bk 1928 pg. 260
Jan 5, 1989	"		Mtg Corp.		Squire Creek Partnership	1982	45		Release lot 39 Squire Creek Ph. I
808									Sec 2 for Mtg on Bk 1951 pg. 453
Jan 6, 1989	"		Mtg Corp.		P.C. Associates a S.C. Gen Pts.	1982	201		Release lot 33 Zinkside Sub. Ph. I
809									Sec 2 for Mtg on Bk 1951 pg. 470
Jan 6, 1989	"		Mtg Corp.		P.C. Associates a S.C. Gen Pts.	1982	201		Release lot 33 Zinkside Sub. Ph. I
866					S.C. Gen Pts.				2nd Mtg on Bk 1933 pg. 750
Jan 6, 1989	"		Mtg Corp.		Zanner Rd. Properties a	1982	214		Release Lot 92 Meadowlands
1151					et al				Pine Valley Estate Sec 1
Jan 9, 1989	"		Mtg Corp.		Spa B. B. Eddy	1982	543	57,570	Lot 11 Canton Dr.
1136					Brighton B. Eddy				Sec 2 for Mtg on Bk 1951 pg. 453
Jan 9, 1989	"		Mtg Corp.		P.C. Associates a S.C. Gen Pts.	1982	571		Release lot 49 Zinkside Sub. Ph. I
1145									Sec 2 for Mtg on Bk 1951 pg. 470
Jan 9, 1989	"		Mtg Corp.		P.C. Associates a S.C. Gen Pts.	1982	571		Release lot 49 Zinkside Sub. Ph. I
1191									Sec 2 for Mtg on Bk 1951 pg. 453
Jan 9, 1989	"		Mtg Corp.		P.C. Associates a S.C. Gen Pts.	1982	633		Release lot 29 Zinkside Sub. Ph. I
1192									Sec 2 for Mtg on Bk 1951 pg. 470
Jan 9, 1989	"		Mtg Corp.		P.C. Associates a S.C. Gen Pts.	1982	633		Release lot 29 Zinkside Sub. Ph. I

REVERSE or MORTGAGEE Index to Real Estate Mortgages — Greenville County, S. C.

REG. U. S. PAT. OFFICE *Chas McCorkle* County Indexes Since 1888 An Identifying Trade Mark

 Open at Proper Tab according to First Letter or Letters of Name and refer to Buff Sub-Index sheet for page reference.

COTT FAMILY NAME INDEX No. 75 © 1949
MADE BY THE COTT INDEX COMPANY, COLUMBUS, OHIO
SOLD BY PHOTO COPY SUPPLY, MAULDIN, S. C.

FILE NUMBER DATE OF RECORD	MORTGAGEES FAMILY NAMES	GIVEN NAMES ABCDEFGHIJ	GIVEN NAMES JKLMNO	GIVEN NAMES PQRSTUVWXYZ	MORTGAGORS	BOOK	PAGE	Amount	BRIEF DESCRIPTION, LOCATION, ETC. (Not Warranted)
1577 Jan 11, 1988	SCN		Mtg Corp		Banque Development Co. ^{Inc.}	1982	649		2nd mtg see Bk 1941 pg 384 Release Lot 51 Bethel Grove
1985 Jan 13, 1989	"		Mtg Corp		Richard D. Owensby ^{et al}	1983	540	90,000	Ordeal Sp. 3.76 acres Rutherford Rd
2820 Jan 20, 1989	"		Mtg Corp		Patton at Pellmar & Sea Pts	1984	469		2nd mtg see Bk 1911 pg 955 Release Lot 38 Windstone
3331 Jan 24, 1989	"		Mtg Corp		Aquino Truck Pts. & S.C. ^{Den Pts}	1985	97		3rd mtg see Bk 1928 pg. 260 Release lot 32 Aquino Truck Ph. I
4094 Jan 27, 1989	"		Mtg Corp		James B. Macklen	1985	874	114,000	2nd mtg Hgts Sec II Lot 11 Sunnyside Rd Lake
3864 Jan 27, 1989	"		Mtg Corp		Joseph M. Payden ^{et al}	1985	660		Mtg Assign to American Mortgage to a Maryland Corp. for Mtg see Bk 1829 pg. 159
" " 4277	"		"		" " "	1985	660		
Jan 30, 1989	"		Mtg Corp		Margie R. Oliver	1986	49		Mtg assign South Carolina State Housing Authority 2nd mtg see Bk 1931 pg 398 + Release Bk 1962 pg 94
"	"		"		" " "	1986	49		
"	"		"		" " "	1986	49		
4798 Feb 1, 1989	"		"		Patrick W. Zolbert ^{et al}	1986	690	450,000	Lot 2 Parkers Lake Ct Corp. 2nd mtg see Bk 1977 pg 873
4821 Feb 1, 1989	"		"		William D. Durham ^{et al}	1986	765		Mtg assign Lincoln Ave 2nd mtg see Bk 1941 pg 384
5040 Feb 2, 1989	"		Mtg Corp		Banque Development Co Inc.	1987	43		Release Lot 17 Bethel Grove out. 3rd mtg see Bk 1325 pg 923
5043 Feb 2, 1989	"		Mtg Corp		Janner Road Properties, Inc. ^{S.C. Den Pts}	1987	35		Release lot 62 Meadowbrooke
5812 Feb 8, 1989	"		Mtg Corp		P.C. Associates & S.C. Den Pts	1987	824		Sec 2 3rd mtg see Bk 1951 pg. 453 Release lot 25 Zinkside Ph. 1
5813 Feb 8, 1989	"		Mtg Corp		P.C. Associates & S.C. Den Pts	1987	824		Sec. 2 3rd mtg see Bk 1951 pg 470 Release lot 25 Zinkside Ph 1

INDIRECT or MORTGAGEE Index to Real Estate Mortgages — Greenville County, S. C.

REG. U. S. PAT. OFFICE *Chas McColl* County Indexes Since 1888 An Identifying Trade Mark

Open at Proper Tab according to First Letter or Letters of Name and refer to Buff Sub-Index sheet for page reference.

COTT FAMILY NAME INDEX No. 75 © 1949
MADE BY THE COTT INDEX COMPANY, COLUMBUS, OHIO
SOLD BY PHOTO COPY SUPPLY, MAULDIN, S. C.

()

FILE NUMBER DATE OF RECORD	MORTGAGEES FAMILY NAMES	GIVEN NAMES ABCDEFGH	GIVEN NAMES IJKLMNO	GIVEN NAMES PQRSTUVWXYZ	MORTGAGORS	BOOK	PAGE	Amount	BRIEF DESCRIPTION, LOCATION, ETC. (Not Warranted)
5927 Feb. 9, 1989	SCN				Elaine C. DuVall <i>S.C. Gen Pts.</i>	1987	967	.00 20,760	Dimpsonville Lot Old State Rd. Austin 2p
6342 Feb. 13, 1989	"				Janner Rd. Properties, a <i>S.C. Gen Pts.</i>	1988	464		Lot for Mtg see Bk 1933 pg 750 Release lot 43 Meadowbrook
6813 Feb. 15, 1989	"				Janner Rd. Properties, a <i>S.C. Gen Pts.</i>	1988	893		Lot for Mtg see Bk 1325 pg 923 Release lot 78 Meadowbrook
6840 Feb. 15, 1989	"				Janner Rd. Properties, a <i>S.C. Gen Pts.</i>	1988	926		For Mtg see Bk 1933 pg 750 Release lot 77 Meadowbrook
6995 Feb. 16, 1989	"				William A. Bridges <i>S.C. Gen Pts.</i>	1989	87	.00 75,000	Countryside Club Dr. pt lots 15 + 14 Park Hgts
7500 Feb. 20, 1989	"				Janner Rd. Properties, a <i>S.C. Gen Pts.</i>	1989	709		Lot for Mtg see Bk 1933 pg 750 Release lots 42 + 81 Meadowbrook
7605 Feb. 21, 1989	"				Zee R. Rice <i>S.C. Gen Pts.</i>	1989	800	.00 45,200	Lot 51 Magnolia Ave
7609 Feb. 21, 1989	"				Stephen J. Rogers <i>S.C. Gen Pts.</i>	1989	810	.00 67,260	Lot 24 Club View Heights Everett Killian
7755 Feb. 22, 1989	"				Mark W. Allison <i>S.C. Gen Pts.</i>	1989	943	.00 40,580	Lot Survey for Larry 2 pmtg see Bk 1911 pg 955
7757 Feb. 22, 1989	"				Patties at Pelham	1989	993		Release Lot 37 Windstone see Bk 1889 pg 468
7860 Feb. 22, 1989	"				The Majha Co Inc <i>S.C. Gen Pts.</i>	1990	059		Modification Agreement Dec 9th For Mtg see Bk 1933 pg 750
7872 Feb. 22, 1989	"				Janner Road Properties, a <i>S.C. Gen Pts.</i>	1990	050		Release Lot 64 Meadowbrook
7874 Feb. 22, 1989	"				Janner Road Properties, a <i>S.C. Gen Pts.</i>	1990	052		For Mtg see Bk 1933 pg 750 Release Lot 68 Meadowbrook
8624 Feb. 22, 1989	"				Janner Road Properties, a <i>S.C. Gen Pts.</i>	1990	886		For Mtg see Bk 1933 pg 750 Release Lot 84 Meadowbrook
8918 Feb. 28, 1989	"				Janner Road Properties, a <i>S.C. Gen Pts.</i>	1990	886		Release Lot 84 Meadowbrook
8918 Mar 1, 1989	"				The Majha Co. Inc.	1991	288	.00 117,600	Creek Lot 62 Fairway View Pkble
8869 Mar 1, 1989	"				C + D Bldg Inc	1991	264		For Mtg see Bk 1950 pg 704 Release Lot 108 Sugar Mill

INDIRECT or MORTGAGEE Index to Real Estate Mortgages — Greenville County, S. C.

REG. U. S. PAT. OFFICE *Chas. McClellan* County Indexes Since 1888 An Identifying Trade Mark

Open at Proper Tab according to First Letter or Letters of Name and refer to Buff Sub-Index sheet for page reference.

COTT FAMILY NAME INDEX No. 75 © 1949
MADE BY THE COTT INDEX COMPANY, COLUMBUS, OHIO
SOLD BY PHOTO COPY SUPPLY, MAULDIN, S. C.

FILE NUMBER DATE OF RECORD	MORTGAGEES FAMILY NAMES	GIVEN NAMES ABCDEFGHIJ	GIVEN NAMES KLMNO	GIVEN NAMES PQRSTUVWXYZ	MORTGAGORS	BOOK	PAGE	Amount	BRIEF DESCRIPTION, LOCATION, ETC. (Not Warranted)
9725 Mar 6, 1989	SCN				^{at d} Bruce G. Bonnevier	1992	169		Assoc. Jor mty see Bk 1787 pg 92 Mty assign Dist Jct D & L.
9726 Mar 6, 1989	"				Daniel C. Dunat	1992	170		Assoc. Jor mty see Bk 1786 pg 576 Mty assign Dist Jct D & L.
9729 Mar 6, 1989	"				^{at d} Donald A. Hauger	1992	173		Assoc. Jor mty see Bk 1771 pg 719 Mty assign Dist Jct D & L.
9731 Mar 6, 1989	"				^{at d} Harold E. Crumley	1992	175		Assoc. Jor mty see Bk 1781 pg 795 Mty assign Dist Jct D & L.
9733 Mar 6, 1989	"				^{at d} Lloyd R. Connell	1992	177		Assoc. Jor mty see Bk 1798 pg 113 Mty assign Dist Jct D & L.
"	"				" "	1992	177		& Renewal Bk 1905 pg 388
9734 Mar 6, 1989	"				Michael L. Macomber	1992	178		Assoc. Jor mty see Bk 1803 pg 690 Mty assign Dist Jct D & L.
9735 Mar 6, 1989	"				^{at d} E. Earl Cravens Jr.	1992	179		Jor mty see Bk 1800 pg 739 Mty assign Dist Jct D & L. Assoc.
9736 Mar 6, 1989	"				^{at d} E. Earl Cravens Jr.	1992	180		Jor mty see Bk 1800 pg 743 Mty assign Dist Jct D & L. Assoc.
9737 Mar 6, 1989	"				^{at d} E. Earl Cravens Jr.	1992	181		Jor mty see Bk 1800 pg 747 Mty assign Dist Jct D & L. Assoc.
9740 Mar 6, 1989	"				^{at d} Robert L. Ditcher	1992	184		Jor mty see Bk 1804 pg 933 Mty assign Dist Jct D & L. Assoc.
9738 Mar 6, 1989	"				^{at d} Jack E. Inost	1992	182		Jor mty see Bk 1801 pg 645 Mty assign Dist Jct D & L. Assoc.
9730 Mar 6, 1989	"				^{at d} Steven W. Inantz	1992	174		Jor mty see Bk 1773 pg 177 & Mty assign Dist Jct D & L. Assoc.
"	"				" "	1992	174		Renewal Bk 1775 pg 793
9752 Mar 6, 1989	"				Janner Road Properties	1992	205		Jor mty see Bk 1933 pg 750 Release Lt 95 meadowbrook
9727 Mar 6, 1989	"				^{at d} Robert James Pruitt	1992	171		Jor mty see Bk 1782 pg 437 Mty assign Dist Jct D & L. Assoc.

INDIRECT or MORTGAGEE Index to Real Estate Mortgages — Greenville County, S. C.

REG. U. S. PAT. OFFICE *Chas. McCott* County Indexes Since 1888 An Identifying Trade Mark

Open at Proper Tab according to First Letter or Letters of Name and refer to Buff Sub-Index sheet for page reference.

COTT FAMILY NAME INDEX No. 75 © 1949
MADE BY THE COTT INDEX COMPANY, COLUMBUS, OHIO
SOLD BY PHOTO COPY SUPPLY, MAULDIN, S. C.

FILE NUMBER DATE OF RECORD	MORTGAGEES FAMILY NAMES	GIVEN NAMES ABCDEFGH	GIVEN NAMES IJKLMNO	GIVEN NAMES PQRSTUVWXYZ	MORTGAGORS	BOOK	PAGE	Amount	BRIEF DESCRIPTION, LOCATION, ETC. (Not Warranted)
9728 Mar 6, 1989	SCN		Mtgy Corp		Ronald E. Nesmith ^{et al}	1992	172		For Mtgy see Bk 1992 pg 949 Mtgy assign Dist Lot D12 area
9732 Mar 6, 1989	"		" "		Tommy J. Thompson ^{et al}	1992	176		For Mtgy see Bk 1980 pg 342 Mtgy assign Dist Lot D12 area
9739 Mar 6, 1989	"		" "		Larry L. Widenhouse ^{et al}	1992	183		For Mtgy see Bk 1805 pg 823 Mtgy assign Dist Lot D12 area
"	"		" "		" "	1992	183		+ Record Bk 1810 pg 220
10387 Mar 9, 1989	"		" "		S.C. Ken Pts Danner Road Properties	1992	876		For Mtgy see Bk 1933 pg. 750 Release Lot 76 Meadowbrook Sub
10587 Mar 10, 1989	"		" "		S.C. Ken Pts Danner Road Properties	1993	51		For Mtgy see Bk 1933 pg. 750 Release Lot 47 Meadowbrook Sub
10599 Mar 10, 1989	"		" "		S.C. Ken Pts Danner Road Properties	1993	54		For Mtgy see Bk 1933 pg. 750 Release Lot 60 Meadowbrook Sub
10924 Mar 14, 1989	"		" "		S.C. Ken Pts Danner Road Properties	1993	410		see Bk 1933 pg. 750 Modification Agreement For Mtgy
11538 Mar 17, 1989	"		" "		^{et al} William D. Durham	1994	96		Mtgy Assign to Numerical Financial Service Inc. For Mtgy see Bk 1977 pg. 873
"	"		" "		" "	1994	96		
12112 Mar 21, 1989	"		" "		^{et al} Robert W. Humphreys	Record 1994	694	95,000	For Mtgy see Bk 1950 pg 300 Lot 24 Lakeside Pk 1 Sub
12084 Mar 21, 1989	"		" "		^{Inc.} Bankers Development Co.	1994	682		For Mtgy see Bk 1941 pg 384 Release Lot 33 Bethel Green
12318 Mar 22, 1989	"		" "		S.C. Ken Pts Danner Rd. Properties	1994	976		For Mtgy see Bk 1933 pg. 750 Release Lot 79 Meadowbrook Sub
13708 Mar 31, 1989	"		" "		^{et al} D. Michael Simmons	1996	804	35,240	Sunnyside Lane Lot Glenwood Rd +
13800 Mar 31, 1989	"		" "		Joseph C. Hendrix	1996	939	21,070	0.79 Acre Cannon Rd
13879 Mar 31, 1989	"		" "		^{Ken Pts.} Squire Creek Pts a S.C.	1997	117		For Mtgy see Bk 1928 pg. 260 Release Lot 69 Squire Creek Ph. I

INDIRECT or MORTGAGEE Index to Real Estate Mortgages — Greenville County, S. C.

REG. U. S. PAT. OFFICE *Chas. McCott* County Indexes Since 1888 An Identifying Trade Mark

Open at Proper Tab according to First Letter or Letters of Name and refer to Buff Sub-Index sheet for page reference.

COTT FAMILY NAME INDEX No. 75 © 1949
MADE BY THE COTT INDEX COMPANY, COLUMBUS, OHIO
SOLD BY PHOTO COPY SUPPLY, MAULDIN, S. C.

FILE NUMBER DATE OF RECORD	MORTGAGEES FAMILY NAMES	GIVEN NAMES ABCDEFGHIJ	GIVEN NAMES JKLMNOPQ	GIVEN NAMES RSTUVWXYZ	MORTGAGORS	BOOK	PAGE	Amount	BRIEF DESCRIPTION, LOCATION, ETC. (Not Warranted)
14155 Apr 3, 1989	SCN		Mtly Corp.		Sienna M. Jones	1997	395	.00 31,140	Lt Lot 7, 8 + Pt Lot 9 Druid See Mtg. see Bk 1941 pg 384
14059 Apr 3, 1989	"		Mtly Corp.		Banker Development Co Inc.	1997	330		Release Lot 56 Bethel Greene See 2 In Mtg see Bk 1951 pg. 453
14516 Apr 5, 1989	"		Mtly Corp.		P.C. Associates a S.C. Gen Pts.	1997	947		Release pt 47 Hinkside Sub PH I
14517 Apr 5, 1989	"		Mtly Corp.		P.C. Associates a S.C. Gen Pts.	1997	947		See 2 In Mtg see Bk 1951 pg. 470 Release Lot 47 Hinkside Sub PH I
14528 Apr 5, 1989	"		Mtly Corp.		Banker Development Co Inc.	1997	957		See Mtg see Bk 1941 pg 384 Release Lot 1 Bethel Greene
14503 Apr 5, 1989	"		Mtly Corp.		Myron D. Hases	1997	920	.00 69,950	Lot 155 Candlerake PH II
15069 Apr 7, 1989	"		Mtly Corp.		Tracy Z. Mc Dowell	1998	555	1.00 70,000	Mtg see Bk 1951 pg. 612 Lot 14 Walden Pond 3rd orig
15324 Apr 11, 1989	"		Mtly Corp.		P.C. Associates a S.C. Gen Pts.	1998	922		See 2 In Mtg see Bk 1951 pg. 453 Release Lot 8 Hinkside Sub PH I
15325 Apr 11, 1989	"		Mtly Corp.		P.C. Associates a S.C. Gen Pts.	1998	922		See 2 In Mtg see Bk 1951 pg. 470 Release Lot 8 Hinkside Sub PH I
15577 Apr 11, 1989	"		Mtly Corp.		Janner Road Properties a S.C. Gen Pts.	1999	216		See Mtg see Bk 1933 pg 750 Release Lot 63 Meadowbrooke Sub
16139 Apr 14, 1989	"		Mtly Corp.		Donagh K. Shultz	1999	826	.00 52,690	Rothway Elmira St Lot 9 Glenwood Acres
16320 Apr 17, 1989	"		Mtly Corp.		Squire Creek Pts. a S.C. S.C. Gen Pts.	2000	5		See 2 In Mtg see Bk 1928 pg. 260 Release Lot 30 Squire Creek Phov
16317 Apr 17, 1989	"		Mtly Corp.		Janner Rd. Properties a	2000	5		See Mtg see Bk 1933 pg. 750 Release Lot 12 Meadowbrooke Sub
16828 Apr 19, 1989	"		Mtly Corp.		Roger Wayne Cooner	2000	549	.00 34,200	Lindburg St Lot 5 plot Bk 16-4 pg 57
17070 Apr 20, 1989	"		Mtly Corp.		Squire Creek Pts a S.C. S.C. Gen Pts.	2000	809		See Mtg see Bk 1928 pg. 260 Release Lot 68 Squire Creek Ph I
17266 Apr 21, 1989	"		Mtly Corp.		Janner Rd. Properties a	2001	001		See Mtg see Bk 1933 pg. 750 Release Lot 88 Meadowbrooke Sub

INDIRECT or MORTGAGEE Index to Real Estate Mortgages — Greenville County, S. C.

REG. U. S. PAT. OFFICE *Chas McCorkle* County Indexes Since 1888 An Identifying Trade Mark

Open at Proper Tab according to First Letter or Letters of Name and refer to Buff Sub-Index sheet for page reference.

COTT FAMILY NAME INDEX No. 75 © 1949
MADE BY THE COTT INDEX COMPANY, COLUMBUS, OHIO
SOLD BY PHOTO COPY SUPPLY, MAULDIN, S. C.

()

FILE NUMBER DATE OF RECORD	MORTGAGEES FAMILY NAMES	GIVEN NAMES ABCDEFGH	GIVEN NAMES IJKLMNO	GIVEN NAMES PQRSTUVWXYZ	MORTGAGORS	BOOK	PAGE	Amount	BRIEF DESCRIPTION, LOCATION, ETC. (Not Warranted)
17459 Apr 24, 1989	SCN				S.C. Ken Pts Janner Rd. Properties &	2001	260		For Mtg on Bk 1933 pg. 750 Release Lot 46 Meadowbrook Sub
17460 Apr 24, 1989	"				Ken Pts Janner Rd. Properties a S.C.	2001	261		For Mtg on Bk 1933 pg. 750 Release Lot 48 Meadowbrook Sub
17760 Apr 25, 1989	"				Ken Pts. Janner Rd. Properties a S.C.	2001	552		For Mtg on Bk 1933 pg. 750 Release Lot 39 Meadowbrook Sub
17835 Apr 26, 1989	"				Joyce L. Caler	2001	667	.00 35,290	Lot 5 Dixie Ave + Ellenton
18222 Apr 27, 1989	"				atd Mansour Shoughli	2002	97	.00 73,150	Lot 21 Quincey Ave. Sec 2
18289 Apr 27, 1989	"				Ken Pts Squire Truck Pts. a S.C.	2002	173		Plan I For Mtg on Bk 1928 pg. 260 Release Lot 56 Squire Truck
18215 Apr 27, 1989	"				Ken Pts Patina at Pulham a S.C.	2002	69		Release Lot 33 Windstone Stonefield Ct. For Mtg on Bk 1911 pg. 955
" 18514 Apr 28, 1989	"				" "	2002	69	.00	East Lynne Add. Lots 174 + 175 Ridgeway Dr.
18544 Apr 28, 1989	"				atd Robert M. Spillers	2002	517	.00 94,000	Sec 1 Lot 26 Pine Brook Forest
18596 May 1, 1989	"				Mtgs Corp. Roberta A. Smith	2002	586	.00 45,670	Lot 5 Plat Bk 9-4 pg. 41
18636 May 1, 1989	"				atd Frederick R. Haemer	2002	638	.00 87,750	III Lot 329 DeKalt Dr. Tanekaha
18895 May 1, 1989	"				atd Joseph H. Wright, Jr.	2002	996	.00 45,300	Memorial Drive Ext Lot 10-A + Plat lot 10-B
18792 May 1, 1989	"				Mtgs Corp. Dara R. Jerry	2002	845	.00 41,770	Lot 21 South Forest Estates
18978 May 2, 1989	"				Ine. Bankus Development Co	2003	076		For Mtg on Bk 1941 pg. 384 Release Lot 53 Bethel Green
18980 May 2, 1989	"				Ine. Bankus Development Co	2003	077		For Mtg on Bk 1941 pg. 384 Release Lot 55 Bethel Green

INDIRECT or MORTGAGEE Index to Real Estate Mortgages — Greenville County, S. C.

REG. U. S. PAT. OFFICE *Chas. McClure* County Indexes Since 1888 An Identifying Trade Mark

 Open at Proper Tab according to First Letter or Letters of Name and refer to Buff Sub-Index sheet for page reference.

COTT FAMILY NAME INDEX No. 75 © 1949
MADE BY THE COTT INDEX COMPANY, COLUMBUS, OHIO
SOLD BY PHOTO COPY SUPPLY, MAULDIN, S. C.

FILE NUMBER DATE OF RECORD	MORTGAGEES FAMILY NAMES	GIVEN NAMES ABCDEFGHIJ	GIVEN NAMES JKLMNOPQ	GIVEN NAMES RSTUVWXYZ	MORTGAGORS	BOOK	PAGE	Amount	BRIEF DESCRIPTION, LOCATION, ETC. (Not Warranted)
19174 May 3, 1989	SCN		Mtgy Corp.		Janner Road Properties	2003	306		Jointly see Bl 1933 pg 750 Release Lot 54 Meadowbrooke
19484 May 4, 1989	"		Mtgy Corp.		Gabriel M. Avila	2003	637	31,710	Stone Esdo. Block E. pt Lots 18, 19 + 20 Duval St
19518 May 5, 1989	"		Mtgy Corp.		Bankus Development Co Inc	2003	741		Jointly see Bl 1941 pg 384 Release Lot 39 Bethel Greene
19808 May 8, 1989	"		Mtgy Corp.		Geneva Davis J. Mann	2004	011	35,240	lots 174 + 175 Ridgeway Dr East Lynne Addition & Correction
"	"		"		"	2004	011		Mtgy see REIMBL 2002 pg 449
19949 May 8, 1989	"		Mtgy Corp.		Bankus Development Co Inc	2004	166		Jointly see Bl 1941 pg 384 Release Lot 60 Bethel Greene
19950 May 8, 1989	"		Mtgy Corp.		Bankus Development Co Inc	2004	167		Jointly see Bl 1941 pg 384 Release Lot 63 Bethel Greene
21234 May 16, 1989	"		Mtgy Corp.		Bankus Development Co Inc	2005	494		Jointly see Bl 1941 pg 384 Release Lot 48 Bethel Greene
21220 May 16, 1989	"		Mtgy Corp.		Squirre Creek Pta. & S.C.	2005	487		Pl I Jointly see Bl 1928 pg 260 Release Lot 35 Squirre Creek
21966 May 19, 1989	"		Mtgy Corp.		Robin Lynn Powell	2006	217	56,050	Forest Sub. Sec. I Lot 54 Clearfield At Oak
21918 May 19, 1989	"		Mtgy Corp.		Janner Rd. Properties & S.C.	2006	240		Jointly see Bl 1933 pg 750 Release Lot 86 Meadowbrooke Sub
21985 May 22, 1989	"		Mtgy Corp.		Marian E. Kelley	2006	329	32,690	Brook St Lot 186 Ridgeway Dr +
22069 May 22, 1989	"		Mtgy Corp.		John L. Whidener	2006	422		88,3563 to Mtgy Bl 1976 pg 987 Subordination of WCC-1
22271 May 23, 1989	"		Mtgy Corp.		James R. Willie, Jr.	2006	621		Mtgy Corp. Jointly see Bl 1790 pg 276 Mtgy Assign to Trust Guaranty
22664 May 25, 1989	"		Mtgy Corp.		Janner Road Properties	2007	37		Jointly see Bl 1933 pg 750 Release Lot 69 Meadowbrooke Sub
22759 May 25, 1989	"		Mtgy Corp.		Janner Road Properties	2007	148		Jointly see Bl 1933 pg 750 Release Lot 55 Meadowbrooke Sub

INDIRECT or MORTGAGEE Index to Real Estate Mortgages — Greenville County, S. C.

REG. U. S. PAT. OFFICE *ChemMort* County Indexes Since 1888 An Identifying Trade Mark

Open at Proper Tab according to First Letter or Letters of Name and refer to Buff Sub-Index sheet for page reference.

COTT FAMILY NAME INDEX No. 75 © 1949
MADE BY THE COTT INDEX COMPANY, COLUMBUS, OHIO
SOLD BY PHOTO COPY SUPPLY, MAULDIN, S. C.

()

FILE NUMBER DATE OF RECORD	MORTGAGEES FAMILY NAMES	GIVEN NAMES ABCDEFGHIJ	GIVEN NAMES JKLMNOPQ	GIVEN NAMES RSTUVWXYZ	MORTGAGORS	BOOK	PAGE	Amount	BRIEF DESCRIPTION, LOCATION, ETC. (Not Warranted)
22761 May 25, 1989	SCN				Janner Road Properties	2007	150		For Mtg on Bk 1933 pg. 750 Release Lot 75 Meadowbrook Sub
23086 May 26, 1989	"				John T. Whitener ^{etal}	Re Record 2007	551	35,100	Lot 4 + pt. lot 3 Mac Nease Dr Royal Oaks Sub. For nig Mtg. see Bk 1976 pg. 987
" ?	"				" "	Re Record 2007	551		
23014 May 26, 1989	"				Bankers Development Co. ^{inc}	2007	466		For Mtg on Bk 1941 pg. 384 Release Lot 34 Bethel Grove Sub
23013 May 26, 1989	"				Bankers Development Co. ^{inc}	2007	467		For Mtg on Bk 1941 pg. 384 Release Lot 61 Bethel Grove Sub
23012 May 26, 1989	"				Bankers Development Co. ^{inc}	2007	468		For Mtg on Bk 1941 pg. 384 Release Lot 62 Bethel Grove Sub
23184 May 30, 1989	"				Frederick H. Kilatrap	2007	661	38,250	Lot 11 Essex Court
23266 May 30, 1989	"				Jeanine Scott Ferguson	2007	762	38,710	P.O. Oneal Sp. 0.99 acres Forest - Tigerville
23219 May 30, 1989	"				Andrew Emanuele ^{etal}	2007	704	55,740	Lot 4 + 4-A Helen Dr
23260 May 30, 1989	"				Mark Nowood ^{etal}	2007	776	35,240	Lot 2 Zogansburg Circle
23182 May 30, 1989	"				Sidney Thomas Silvester	2007	666	41,000	Lot 57 Thornwood Acres
23578 May 31, 1989	"				Shirley R. Garrison	2008	244	29,160	St. Lot 39 Brury Lane + Haverhill
23797 June 1, 1989	"				Frank Williams Jr. ^{etal}	2008	561	41,150	Burley Ave Lot 42 Pickwick Hgts
23916 June 1, 1989	"				Warren W. Wilhoit ^{etal}	2008	800	49,820	Lot 714 Westwood Sub
23933 June 1, 1989	"				Claire O. Richmond	2008	824	48,780	Chick App Sp. Lot 312 Chickadee Forest
23939 June 1, 1989	"				Mary Alison Quarles	2008	833	39,230	St. Lot 2 North Hills Elizabeth

INDIRECT or MORTGAGEE Index to Real Estate Mortgages — Greenville County, S. C.

REG. U. S. PAT. OFFICE *Chas McCott* County Indexes Since 1888 An Identifying Trade Mark

Open at Proper Tab according to First Letter or Letters of Name and refer to Buff Sub-Index sheet for page reference.

COTT FAMILY NAME INDEX No. 75 © 1949
MADE BY THE COTT INDEX COMPANY, COLUMBUS, OHIO
SOLD BY PHOTO COPY SUPPLY, MAULDIN, S. C.

FILE NUMBER DATE OF RECORD	MORTGAGEES FAMILY NAMES	GIVEN NAMES ABCDEFGH	GIVEN NAMES IJKLMNO	GIVEN NAMES PQRSTUVWXYZ	MORTGAGORS	BOOK	PAGE	Amount	BRIEF DESCRIPTION, LOCATION, ETC. (Not Warranted)
23829 June 1, 1989	SCN				Alan M. Goodlett III	2008	591	40,170	Lot 15 Idlewood Dr
24166 June 2, 1989	"				Margaret Gilbert	2009	129	42,000	Route 656 Sec 4 Lot 14 Oak Nests Rd. Del Heights
24447 June 5, 1989	"				Evelyn P. Smith	2009	353	36,750	Lot 6 Yancey Dr Lake Forest
24697 June 7, 1989	"				Joseph D. Bush et al	2009	621	46,190	Westwood Sub. North Simpsonville Lot 215 Aspenwood Dr Austin Jc
24796 June 7, 1989	"				P.C. Associates a S.C. Mem Pts	2009	761		For Mtg see Bk 1951 Pg. 453 Release Lot 38 Zinkside Sub. Ph I Sec 2
24797 June 7, 1989	"				P.C. Associates a S.C. Mem Pts	2009	761		For Mtg see Bk 1951 Pg. 470 Release Lot 38 Zinkside Sub. Ph I Sec 2
24835 June 7, 1989	"				P.C. Associates a S.C. Mem Pts Gen. Pts.	2009	807		For Mtg see Bk 1933 pg. 750 Release Lot 108 Meadowbrook Sub
24833 June 7, 1989	"				Janner Rd. Properties a S.C. Gen. Pts.	2009	808		For Mtg see Bk 1933 pg. 750 Release Lot 37 Meadowbrook Sub
24837 June 7, 1989	"				Janner Rd. Properties a S.C. Gen. Pts.	2009	809		For Mtg see Bk 1933 Pg. 750 Release Lot 11 Meadowbrook Sub
24869 June 7, 1989	"				Janner Rd. Properties a S.C. Gen. Pts.	2009	841		For Mtg see Bk 1933 pg. 750 Release Lot 40 Meadowbrook Sub
25109 June 9, 1989	"				Janner Rd. Properties a S.C. Gen. Pts.	2010	100		For Mtg see Bk 1933 Pg. 750 Release Lot 89 Meadowbrook Sub
25263 June 9, 1989	"				Squire Creek Pts. a S.C. Gen. Pts.	2010	301		For Mtg see Bk 1928 pg. 260 Release Lot 36 Squire Creek Ph. I
25265 June 9, 1989	"				Squire Creek Pts. a S.C. Gen. Pts.	2010	303		For Mtg see Bk 1928 Pg. 260 Release Lot 36 Squire Creek Ph. I
25779 June 14, 1989	"				Squire Creek Pts. a S.C. Gen. Pts.	2010	789		For Mtg see Bk 1928 Pg. 260 Release Lot 16 Squire Creek Ph. I
26099 June 15, 1989	"				P.C. Associates a S.C. Mem Pts	2010	998		Release 5.332 ac. Stalling Rd + also perpetual non-exclusive easement for access, ingress & egress + reciprocal easement for Mtg see Bk 1951 Pg 453
"	"				" " " "	2010	998		
"	"				" " " "	2010	998		

INDIRECT or MORTGAGEE Index to Real Estate Mortgages — Greenville County, S. C.

REG. U. S. PAT. OFFICE *Chas. McCall* County Indexes Since 1888 An Identifying Trade Mark

Open at Proper Tab according to First Letter or Letters of Name and refer to Buff Sub-Index sheet for page reference.


COTT FAMILY NAME INDEX No. 75 © 1949
MADE BY THE COTT INDEX COMPANY, COLUMBUS, OHIO
SOLD BY PHOTO COPY SUPPLY, MAULDIN, S. C.

()

FILE NUMBER DATE OF RECORD	MORTGAGEES FAMILY NAMES	GIVEN NAMES ABCDEFGH	GIVEN NAMES IJKLMNOP	GIVEN NAMES QRSTUVWXYZ	MORTGAGORS	BOOK	PAGE	Amount	BRIEF DESCRIPTION, LOCATION, ETC. (Not Warranted)
26100 June 15, 1989	SCN		Mtg top		P.C. Associates & S.C. Real Pts	2010	998		Release 5.332 acre Stillings Rd
"	"		"		" " " "	2010	998		+ also a perpetual non-exclusive
"	"		"		" " " "	2010	998		easement for access, ingress & egress
"	"		"		" " " "	2010	998		+ also a perpetual easement in Mtg
26318 June 16, 1989	"		Mtg top		Rice Properties, Inc.	Mtg + Sec. 2011	323	154,500	see Bk 1951 pg 470 Walk Phase 1-A
26304 June 16, 1989	"		Mtg top		Pointe Properties, Inc.	2011	357		Lot 36 Rivers Walk On River
26501 June 19, 1989	"		Mtg top		Justin Z. Finley	2011	574	49,770	Mtg see Bk 1975 pg 927 Modification Agreement for
26665 June 19, 1989	"		Mtg top		Raymond M. Dickerson, Jr. et al	2011	761	33,100	Lot 9 Plat Bk 4-A Pg. 7 Meadow Farms North Sp.
26704 June 20, 1989	"		" "		Bradford K. Illaley et al	2011	828	47,830	Lot 13 High Valley Blvd. 3rd
26875 June 20, 1989	"		" "		O. Helores Rigby	2012	030	48,260	Lot 49 Chick Springs Sp. Subll. Sec. II
26902 June 21, 1989	"		Mtg top		Charles Z. Crawford, Jr.	2012	50	30,000	Lot 140 Brownwood Pl. Oak Crest
27063 June 21, 1989	"		Mtg top		Maurice Ross	2012	222	44,060	Lot Hudson Rd. Butler Sp.
27305 June 23, 1989	"		Mtg top		Elizabeth J. Jones et al	2012	463		Lot 6 Coachman Estates Sec. 2
"	"		" "		" " " "	2012	463		Mtg assign to Real Estate
27468 June 23, 1989	"		Mtg top		Brett J. Hensley	2012	621	416,700	Financing, Inc. in Mtg see Bk 1843 pg. 947 + Be Record Bk 1902 pg 508
27570 June 26, 1989	"		Mtg top		Squires Truck Pts & S.C.	2012	749		of W. H. Phillips, Jr. & W. E. Harrison Lot 22 Plat Bk FF Pg. 52 Property
27869 June 27, 1989	"		Mtg top		Duane W. Biggs	2013	66	23,250	in Mtg see Bk 1928 pg 260 Release Lot 49 Squires Truck Pl. I a Holy Prop. Reg. Kimbell Court Unit 26 Oak Grove Village Court

INDIRECT or MORTGAGEE Index to Real Estate Mortgages — Greenville County, S. C.

REG. U. S. PAT. OFFICE *ChemMort* County Indexes Since 1888 An Identifying Trade Mark

 Open at Proper Tab according to First Letter or Letters of Name and refer to Buff Sub-Index sheet for page reference.

COTT FAMILY NAME INDEX No. 75 © 1949
MADE BY THE COTT INDEX COMPANY, COLUMBUS, OHIO
SOLD BY PHOTO COPY SUPPLY, MAULDIN, S. C.

FILE NUMBER DATE OF RECORD	MORTGAGEES FAMILY NAMES	GIVEN NAMES ABCDEFGH	GIVEN NAMES IJKLMNO	GIVEN NAMES PQRSTUVWXYZ	MORTGAGORS	BOOK	PAGE	Amount	BRIEF DESCRIPTION, LOCATION, ETC. (Not Warranted)
27996 June 28, 1989	SCN		Mtg. Corp.		The Mayka Co. Inc.	2013	218	.00 118,000	Truck Lot 61 Fairway View at Pickett
28373 June 30, 1989	"		Mtg Corp		Zurry D. Hunter	2013	694	.00 56,720	Lot 30 Deer Oaks
28376 June 30, 1989	"		Mtg Corp		Charles L. Rufford	2013	708	.00 62,280	Lot 50 Holly Days Ave 2 Vanderbilt Cir
28478 June 30, 1989	"		Mtg Corp		Bruce W. Pelhamus	2013	804	.00 41,520	Lot 69 Holmes Dr + Map 2
28618 June 30, 1989	"		Mtg Corp		Robert B. Rankin	2013	966	.00 50,340	Lot 52 Cherokee Forest
28661 June 30, 1989	"		Mtg Corp		David N. Wilson	2014	030	.00 23,990	Lot 52 Kent Ln Vista Hills
28950 July 3, 1989	"		Mtg. Corp.		Robert D. Cummings	2014	513	.00 49,920	Shamrock Acres Lot 27 Kingswood Dr
29165 July 5, 1989	"		Mtg Corp		J Brent Brown	2014	726	.00 130,400	Oaks Ave. 2 Lot 8 Cedar Grove Rb. River
29196 July 5, 1989	"		Mtg Corp		Richard L. Williams	2014	777	.00 28,640	Pt lots 70+71 Douglas Ave
29201 July 6, 1989	"		Mtg Corp		Robert Omega Drummond	2014	782	.00 38,250	Lot 23 Rockvale Dr. I
29320 July 6, 1989	"		Mtg. Corp.		Howard W. Smith	2014	898	.00 31,190	Lots 14+15 Glenn St
29445 July 6, 1989	"		Mtg Corp.		Chris Bible-Hector	2015	35	.00 64,400	Hwy Homesite Lot 91 Shadow Lane Sugar In Mtg see Bk 1933 Pg. 750
29344 July 6, 1989	"		Mtg Corp		Janner Rd. Properties a	2014	929		Release Lot 85 Meadowbrook Sub Roll 89-2671 In Mtg see Bk 1807 pg 689
29469 July 7, 1989	"		Mtg Corp		James W. Crawford	2015	118		Release of Lien from Judgment Mtg see Bk 1940 pg. 803
29654 July 10, 1989	"		Mtg Corp		Rice Properties, Inc.	2015	337		Modification Agreement for
30031 July 11, 1989	"		Mtg Corp		Roger Dale Capps	2015	701	.00 28,020	Lot Survey for Roger Dale Capps

DIRECT or MORTGAGOR Index to Real Estate Mortgages — Greenville County, S. C.

REG. U. S. PAT. OFFICE *Chas McCorkle* County Indexes Since 1888 An Identifying Trade Mark

Open at Proper Tab according to First Letter or Letters of Name and refer to Buff Sub-Index sheet for page reference.

COTT FAMILY NAME INDEX No. 75 © 1949
MADE BY THE COTT INDEX COMPANY, COLUMBUS, OHIO
SOLD BY PHOTO COPY SUPPLY, MAULDIN, S. C.

()

FILE NUMBER	MORTGAGORS FAMILY NAMES	GIVEN NAMES ABCDEFGH	GIVEN NAMES IJKLMNO	GIVEN NAMES PQRSTUVWXYZ	MORTGAGEES	BOOK	PAGE	Amount	BRIEF DESCRIPTION, LOCATION, ETC. (Not Warranted)
DATE OF RECORD									
36121 July 12, 1989	SCN		Mtg Corp		Danner Rd. Properties	2015	808		3rd mtg see Bk 1933 pg. 750 Release Lot 32 Meadowbrooke Sub.
30122 July 12, 1989	"		Mtg Corp		Danner Rd. Properties	2015	809		3rd Mtg see Bk 1933 pg. 750 Release Lot 45 Meadowbrooke Sub.
30342 July 13, 1989	"		Mtg Corp.		Danner Rd. Properties	2016	28		3rd mtg see Bk 1933 pg. 750 Release Lot 91 Meadowbrooke Sub.
30344 July 13, 1989	"		Mtg Corp		Danner Rd. Properties	2016	29		3rd Mtg see Bk 1933 pg. 750 Release Lot 31 Meadowbrooke Sub.
31131 July 18, 1989	"		Mtg Corp		Danner Rd. Properties	2016	901		3rd Mtg see Bk 1933 pg. 750 Release Lot 96 Meadowbrooke Sub.
31407 July 20, 1989	"		Mtg Corp		Jan Lindahl ^{et al}	2017	183	.00	Sec 1 Lot 74 Pelham Falls Ph 1
31909 July 21, 1989	"		Mtg Corp		P. C. Associates	2017	677		2nd mtg see Bk 1951 pg 453 Release Lot 32 Lakeside Ph 1 Sec 2
31910 July 21, 1989	"		Mtg Corp		P. C. Associates	2017	677		2nd mtg see Bk 1951 pg 470 Release Lot 32 Lakeside Ph 1 Sec 2
32984 July 27, 1989	"		Mtg Corp		Philip P. Cardone ^{et al}	2018	835	.00	Lot 4 Park Hill
32915 July 27, 1989	"		Mtg Corp		a Gen Pks Palms at Pelham	2018	759		2nd mtg see Bk 1911 pg 955 Release Lot 47 Woodstone
33564 July 31, 1989	"		Mtg Corp		C + D Builders Inc	2019	696		Plantation 2nd mtg see Bk 1950 pg 704 Release Lot 34 Kilgore
34285 Aug 3, 1989	"		Mtg Corp		Evelyn C. Gregory	2020	692	.00	Lot 96 Woodfields
34519 Aug 4, 1989	"		Mtg Corp		Rayburn Home Construction ^{the}	2020	891	.00	Lot 10 Traptation Commons Sec 2
34577 Aug 7, 1989	"		Mtg Corp		Man Paul Joutemel ^{et al}	2020	989	.00	Sec II Lot 90 Brookfield East
35134 Aug 8, 1989	"		Mtg Corp		John Gregory O'Brien	2021	516	.00	see Bk 1926 pg. 868 Lot 56 Camelot 3rd mtg
35016 Aug 8, 1989	"		Mtg Corp		Wanda H. Young	2021	382	.00	South Sub Austin Dr. N.ville Lot 2.05 Ashdown Dr. Westward

DIRECT or MORTGAGOR Index to Real Estate Mortgages — Greenville County, S. C.

REG. U. S. PAT. OFFICE *ChemMott* County Indexes Since 1888
An Identifying Trade Mark

Open at Proper Tab according to First Letter or Letters of Name and refer to Buff Sub-Index sheet for page reference.

COTT FAMILY NAME INDEX No. 75 © 1949
MADE BY THE COTT INDEX COMPANY, COLUMBUS, OHIO
SOLD BY PHOTO COPY SUPPLY, MAULDIN, S. C.

FILE NUMBER DATE OF RECORD	MORTGAGORS FAMILY NAMES	GIVEN NAMES ABCDEFGHIJ	GIVEN NAMES JKLMNOPQ	GIVEN NAMES RSTUVWXYZ	MORTGAGEES	BOOK	PAGE	Amount	BRIEF DESCRIPTION, LOCATION, ETC. (Not Warranted)
35355 Aug 9, 1989	SCN				<i>Richard L. Williams et al</i>	Remond 2021	768	.00 28,640	2nd Mtg see Bk 2014 pg 777 7th Lots 70 & 71 Douglas Ave.
35920 Aug 14, 1989	"				<i>by P.O.A. Helen W. Clin St Ruth West Ruth D. Witt.</i>	2022	289	.00 49,000	Rep. Unit 77 Riverbend Horiz. Rep.
36233 Aug 15, 1989	"				P.C. Associates	2022	620		Plt see II For Mtg see Bk 1951 pg 453 Release Lot 22 Zimside del
36234 Aug 15, 1989	"				P.C. Associates	2022	620		Plt see II For Mtg see Bk 1951 pg 470 Release Lot 22 Zimside del
36528 Aug 16, 1989	"				Janner Road Properties	2023	21		For Mtg see Bk 1933 pg. 750 Release Lot 80 Meadowbrooke del
36563 Aug 17, 1989	"				Joan A. Miller	2023	45	.00 36,330	Lot 57 Belmont Hgts For Mtg see Bk 1941 pg 384
37000 Aug 18, 1989	"				<i>Inc.</i> Barker Development Co.	2023	462		Release Lot 54 Bethel Green For Mtg see Bk 1928 pg. 260
37004 Aug 18, 1989	"				<i>Inc. Pts.</i> Squires Truck Pts. u.s.c.	2023	460		Release Lot 38 Squires Truck Pl. I For Mtg see Bk 1933 pg. 750
37001 Aug 18, 1989	"				Janner Road Properties	2023	463		Release Lot 38 Meadowbrooke del
37229 Aug 21, 1989	"				Henry K. Cordell	2023	775	.00 16,890	Henry St Lot 49 Duncan Mills
37267 Aug 21, 1989	"				<i>et al</i> William Kevin Ellison	2023	845	.00 58,280	Lot 117 Sherwood Forest
37266 Aug 21, 1989	"				<i>et al</i> William Kevin Ellison	2023	849		Mtg assign S.C. State Housing Finance + Development Authority
"	"				" "	2023	849		2nd Mtg see Bk 2023 pg 845
37314 Aug 22, 1989	"				Gene Z. Brown	2023	899	.00 63,620	Repayment Sec. 3 Lot 190 Winding Way
37561 Aug 23, 1989	"				Barbara S. Rogers	2024	161	.00 55,010	Lot 2 Brannon Ave.
37842 Aug 24, 1989	"				James B. Richey <i>et al</i>	2024	414	.00 51,200	Lot 81 Windsor Park

INDIRECT or MORTGAGEE Index to Real Estate Mortgages — Greenville County, S. C.

REG. U. S. PAT. OFFICE *Chas McColl* County Indexes Since 1888 An Identifying Trade Mark

Open at Proper Tab according to First Letter or Letters of Name and refer to Buff Sub-Index sheet for page reference.

COTT FAMILY NAME INDEX No. 75 © 1949
MADE BY THE COTT INDEX COMPANY, COLUMBUS, OHIO
SOLD BY PHOTO COPY SUPPLY, MAULDIN, S. C.

()

FILE NUMBER	MORTGAGEES	GIVEN NAMES	GIVEN NAMES	GIVEN NAMES	MORTGAGORS	BOOK	PAGE	Amount	BRIEF DESCRIPTION, LOCATION, ETC.
DATE OF RECORD	FAMILY NAMES	ABCDEFGH	IJKLMNOP	QRSTUVWXYZ					(Not Warranted)
37909									For Mtg on Bk 1933 pg. 750
Aug 24, 1989	SCN		Mtg Corp		Janner Rd. Properties	2024	479		Release lot 107 Meadowbrooke Sub
38165									Pebble Creek.
Aug 25, 1989	"		Mtg Corp		The Majka Co Inc.	2024	760	120,000	Lot 60 Fairway Club
38730									Mtg on Bk 2016 pg 910
Aug 29, 1989	"		Mtg Corp		George D. Guthrie	2025	367	57,710	Lot 19 & pt of Lot 20 Oak Hill Sub
38981									
Aug 30, 1989	"		" "		William F. Lawless et al	2025	613	65,540	Lot 64 Payer Rd. Quondale Forest
39210									
Aug 31, 1989	"		Mtg Corp		C. Gregg Wyatt	2025	971	48,210	Lot 84 Floyd St
39249									See Carriage Ln
Aug 31, 1989	"		Mtg Corp		Jay L. Copper	2026	40	47,790	Lot 11 Brookwood Forest
39214			" "						
Aug 31, 1989	"		" "		Patios at Pelham	2025	979		Release lot 36 Stonefield
"	"		" "		" " "	2025	979		Lot Windstone Sub. For Mtg
"	"		" "						on Bk 1911 pg. 955
39398									
Sept 1, 1989	"		Mtg Corp		Cindy Z. Nixon	2026	164	39,750	Lot 40 Greenwood Park Mtn Jn
39446									
Sept 1, 1989	"		Mtg Corp		Sharon Moon et al	2026	258	46,290	Pt Lot 3 Glen Ridge Circle
39780									
Sept 5, 1989	"		Mtg Corp		Janner Rd. Properties	2026	640		For Mtg on Bk 1933 pg. 750
40333									Release lot 34 Meadowbrooke Sub
Sept 7, 1989	"		Mtg Corp		Bankus Development Co. Inc.	2027	201		For Mtg on Bk 1941 pg 384
40791									Release Lot 9 Bethel Green
Sept 14, 1989	"		Mtg Corp		Janner Rd. Properties	2027	765		For Mtg on Bk 1933 pg. 750
41246									Release lot 83 Meadowbrooke Sub
Sept 13, 1989	"		Mtg Corp		Squire Creek Pts a S.C. Ben	2028	316		Ph I For Mtg on Bk 1928 pg. 260
41248									Release lot 64 Squire Creek
Sept 13, 1989	"		Mtg Corp		Squire Creek Pts a S.C. Ben	2028	317		Ph I For Mtg on Bk 1928 pg 260
41250									Release lot 57 Squire Creek
Sept 13, 1989	"		Mtg Corp		Squire Creek Pts a S.C. Ben	2028	318		For Mtg on Bk 1928 pg. 260
									Release lot 51 Squire Creek Ph I

INDIRECT or MORTGAGEE Index to Real Estate Mortgages — Greenville County, S. C.

REG. U. S. PAT. OFFICE *Chem-Cott* County Indexes Since 1888 An Identifying Trade Mark

Open at Proper Tab according to First Letter or Letters of Name and refer to Buff Sub-Index sheet for page reference.

COTT FAMILY NAME INDEX No. 75 © 1949
MADE BY THE COTT INDEX COMPANY, COLUMBUS, OHIO
SOLD BY PHOTO COPY SUPPLY, MAULDIN, S. C.

FILE NUMBER DATE OF RECORD	MORTGAGEES FAMILY NAMES	GIVEN NAMES ABCDEFGHIJ	GIVEN NAMES JKLMNOPQ	GIVEN NAMES RSTUVWXYZ	MORTGAGORS	BOOK	PAGE	Amount	BRIEF DESCRIPTION, LOCATION, ETC. (Not Warranted)
41449 Sept. 14, 1989	SCN		Mtg. Corp.		William Kevin Ellison ^{et al}	Mtg + Assign Re Record 2028	576	.00 58,280	Mtg on Blk 2023 ps. 845 Lot 117 Sherwood Forest for orig
41358 Sept. 14, 1989	"		Mtg. Corp.		Margaret Gilbert	2028	524		In Mtg on Blk 2009 ps. 129 Mtg Assign America's Mtg Co
41934 Sept. 18, 1989	"		Mtg. Corp.		Javier Sentero ^{et al}	2029	033	.00 70,000	Lot 98 Brookfield East Ave II
42000 Sept. 18, 1989	"		Mtg. Corp.		Jean A. Miller	Re Record 2029	108	.00 36,330	Mtg on Blk 2023 ps 45 Lot 57 Belmont Heights for
42039 Sept. 18, 1989	"		Mtg. Corp.		Joe J. McLaughlin II ^{et al}	2029	141	.00 31,140	Lot 12 Plat Blk 17-P ps 75 Forest.
42229 Sept. 19, 1989	"		Mtg Corp.		Douglas E. Knight ^{et al}	2029	356	.00 46,190	Lot 21 & Pt Lot 24 Brookwood In Mtg on Blk 1933 ps. 750
42184 Sept. 19, 1989	"		Mtg Corp.		Janner Bond Properties	2029	288		Release Lot 41 Meadowbrook Sub
42473 Sept. 20, 1989	"		Mtg Corp.		Andrew M. Wardlaw ^{jr}	2029	601	.00 39,130	Lot Plat Blk 8-2 ps. 84 In Mtg on Blk 1933 ps. 750
42499 Sept. 21, 1989	"		Mtg Corp.		Janner Bond Properties	2029	671		Release Lot 94 Meadowbrook Sub
43192 Sept. 26, 1989	"		Mtg. Corp.		Ramona C. Ellison	2030	392	.00 28,940	Pt lots 19 & 20 Jippony Lane & Jippony Dr. Mayfair Estate
"	"		" "		" " "	2030	392		
43293 Sept. 26, 1989	"		Mtg Corp.		Anthony B. Fowler	2030	551	.00 49,300	Just Dudley Court Aville Mtg on Blk 1911 ps. 955
43467 Sept. 27, 1989	"		Mtg Corp.		Patios at Pelham ^{Blk Pto.}	2030	749		Release Lot 48 Windstone for
43830 Sept. 29, 1989	"		Mtg Corp.		Michael J. Kryszak ^{et al}	2031	244	.00 120,000	Lot 42 Jarrister Wood Est
44208 Oct. 2, 1989	"		Mtg Corp.		Matthew J. Suber ^{et al}	2031	730	.00 43,490	Lot 770 Westwood Sub 6
44611 Oct. 3, 1989	"		Mtg Corp.		Leresa, Susan Stewart	2032	366	.00 49,820	Lot 29

INDIRECT or MORTGAGEE Index to Real Estate Mortgages — Greenville County, S. C.

REG. U. S. PAT OFFICE *Chas McCott* County Indexes Since 1888 An Identifying Trade Mark

Open at Proper Tab according to First Letter or Letters of Name and refer to Buff Sub-Index sheet for page reference.

COTT FAMILY NAME INDEX No. 75 © 1949
MADE BY THE COTT INDEX COMPANY, COLUMBUS, OHIO
SOLD BY PHOTO COPY SUPPLY, MAULDIN, S. C.

()

FILE NUMBER DATE OF RECORD	MORTGAGEES FAMILY NAMES	GIVEN NAMES ABCDEFGH	GIVEN NAMES IJKLMNO	GIVEN NAMES PQRSTUVWXYZ	MORTGAGORS	BOOK	PAGE	Amount	BRIEF DESCRIPTION, LOCATION, ETC. (Not Warranted)
44679 Oct. 4, 1989	SCN		Mtg Corp.		Jim W. Saxon a S.C. Gen. Pts.	2032	415	147,550	Sec II Lot 165 River Downs Phase B
44711 Oct. 4, 1989	"		Mtg Corp.		Janner Rd. Properties a S.C. Gen. Pts.	2032	456		Sub Jn Mtg see Bk 1933 ps 750 Release Lot 61 Meadowbrook
44817 Oct. 4, 1989	"		Mtg. Corp.		Janner Rd. Properties	2032	561		Jn Mtg see Bk 1933 ps 750 Release Lot 49 Meadowbrook sub
45155 Oct. 6, 1989	"		Mtg Corp.		The Maps Co. Inc.	Mtg + Acq 2032	953	107,800	Pibble Creek Lot 18 Fairway View st
45200 Oct. 6, 1989	"		Mtg Corp.		Michael Woodcock et al	2033	33	24,340	Lot 14 + 15 Chick Springs Dr.
45274 Oct. 9, 1989	"		Mtg Corp.		Frank Williams Jr	Re Record 2033	120	41,150	Jn Mtg see Bk 2008 ps. 561 Lot 42 Burley Ave. Pickwick Heights
45347 Oct. 9, 1989	"		Mtg Corp.		Billie Jo Worley	2033	117	46,080	Lot 37 Augusta Rd Hills
45380 Oct. 9, 1989	"		Mtg Corp.		Justus Gene Easley et al	2033	206	60,150	Acua Sub Lot 3 Batesview Dr. Wildwood
45393 Oct. 9, 1989	"		Mtg Corp.		Larry M. Edwards et al	2033	222	46,290	Lot 74 Toy Dr. Sunny Acre
45351 Oct 9, 1989	"		Mtg Corp		Bankers Development Co Inc	2033	176		Jn Mtg see Bk 1941 ps 384 Release Lot 20 Bethel Green
45738 Oct. 11, 1989	"		Mtg Corp.		Rice Properties Inc.	2033	548		Mtg see Bk 1959 ps 474 Modification Agreement Jn
45991 Oct. 12, 1989	"		Mtg Corp.		Jerry R. Massie et al	2033	796	66,000	Lot 19 Montclair Sub Sec 6
46354 Oct 13, 1989	"		Mtg Corp		Rayburn Home Construction Inc.	Mtg + Acq Re Record 2034	189	46,800	Sec 2 Jn Mtg see Bk 2020 ps 891 Lot 10 Craftstone Commons
46801 Oct 17, 1989	"		Mtg Corp		Charlene M. deGong	2034	639	45,300	Churchill Cir Lot 4 Clyde Dove Property
47186 Oct. 19, 1989	"		Mtg Corp		James O. Corley et al	2034	958	116,467	IV Sec II Lot 10 Pibble Creek Phase
47219 Oct. 19, 1989	"		Mtg Corp		Carl M. Jones	2035	101	47,660	Lot 5 Plat Bk 17-U ps 11

INDIRECT or MORTGAGEE Index to Real Estate Mortgages — Greenville County, S. C.

REG. U. S. PAT. OFFICE *Chas McCotts* County Indexes Since 1888 An Identifying Trade Mark

Open at Proper Tab according to First Letter or Letters of Name and refer to Buff Sub-Index sheet for page reference.

COTT FAMILY NAME INDEX No. 75 © 1949
MADE BY THE COTT INDEX COMPANY, COLUMBUS, OHIO
SOLD BY PHOTO COPY SUPPLY, MAULDIN, S. C.

FILE NUMBER DATE OF RECORD	MORTGAGEES FAMILY NAMES	GIVEN NAMES ABCDEFGH	GIVEN NAMES IJKLMNO	GIVEN NAMES PQRSTUVWXYZ	MORTGAGORS	BOOK	PAGE	Amount	BRIEF DESCRIPTION, LOCATION, ETC. (Not Warranted)
47325 Oct 19, 1989	SCN		Mtg Corp.		<i>et d</i> Richard D. Waguerpack	2035	113	.00 36,120	Lot 32 Franklin Heights
47534 Oct 20, 1989	"		" "		William Kevin Ellison <i>et d</i>	2035	373	.00 58,280	Mtg. see 2023-845 + 2028-576 Lot 117, Sherwood Forest for Orig
47359 Oct 20, 1989	"		Mtg Corp.		James D. Richey <i>et d</i>	2035	155		Mtg Assign Fleet Bank Estate
"	"		" "		" "	2035	155		Funding Corp. For Mtg see Pl 2024 ps 414
47796 Oct 23, 1989	"		Mtg Corp.		Matilde Rojas <i>et d</i>	2035	722	.00 18,580	Village Lot 4 20 th St. Judson Mills #2
47610 Oct 23, 1989	"		Mtg Corp.		Squire Creek Pts.	2035	545		For Mtg see Pl 1928 ps 260 Release Lot 62 Squire Creek Pl I
47612 Oct 23, 1989	"		Mtg Corp.		Squire Creek Pts.	2035	546		For Mtg see Pl 1928 ps 260 Release Lot 58 Squire Creek Pl I
47614 Oct 23, 1989	"		Mtg Corp.		Squire Creek Pts.	2035	547		For Mtg see Pl 1928 ps 260 Release Lot 61 Squire Creek Pl I
47767 Oct 23, 1989	"		Mtg Corp.		Danner Road Property	2035	799		For Mtg see Pl 1933 ps 750 Release Lot 77 Meadowbrook Sub
47952 Oct 24, 1989	"		Mtg Corp.		Danny Scott Lewis	Remod 2035	975	.00 78,350	Mtg see Pl 2031 ps 900 Lot 88 Melbourn Ln 2nd
47957 Oct 24, 1989	"		Mtg Corp.		Jim W. Saxon	Remod 2035	986	.00 147,550	For Mtg see Pl 2032 ps 415 Lot 165 River Downs Sec 2
47933 Oct 24, 1989	"		Mtg Corp.		William D. Ducham	2035	961		Bank 3A For Mtg see Pl 1977 ps 873 Mtg assign Content Savings
48135 Oct 25, 1989	"		Mtg Corp.		Teresa B. Bowers <i>et d</i>	2036	191	.00 31,710	Stonewood Sub Lot 34 Cliffwood Court
48239 Oct 25, 1989	"		Mtg Corp.		Thomas D. Perry <i>et d</i>	2036	287	.00 37,000	Lot 55 Perry Rd. Same Source
48253 Oct 25, 1989	"		Mtg Corp.		Willie Mae Allen <i>et d</i>	2036	369	.00 40,220	Same Source Lot 99 + pt lot 98 M-Makin Dr
48279 Oct 26, 1989	"		Mtg Corp.		Mary Lindsa Ellis	2036	390	.00 27,920	Lot 16 Pixey Ridge

INDIRECT or MORTGAGEE Index to Real Estate Mortgages — Greenville County, S. C.

REG. U. S. PAT OFFICE *Chas McCott* County Indexes Since 1888
An Identifying Trade Mark

Open at Proper Tab according to First Letter or Letters of Name and refer to Buff Sub-Index sheet for page reference.

COTT FAMILY NAME INDEX No. 75 © 1949
MADE BY THE COTT INDEX COMPANY, COLUMBUS, OHIO
SOLD BY PHOTO COPY SUPPLY, MAULDIN, S. C.

()

FILE NUMBER DATE OF RECORD	MORTGAGEES FAMILY NAMES	GIVEN NAMES ABCDEFGH	GIVEN NAMES IJKLMNO	GIVEN NAMES PQRSTUVWXYZ	MORTGAGORS	BOOK	PAGE	Amount	BRIEF DESCRIPTION, LOCATION, ETC. (Not Warranted)
48623 Oct. 27, 1989	SCN		Mtg. Corp		Otto J. Morgan, III ^{Att}	2036	754	.00 86,400	Pg. 23 8.62 acre tract Plat. Bl 17-I
48643 Oct. 27, 1989	"		Mtg. Corp		Michael A. Sullivan	2036	766	.00 45,300	Sub Zet 101 + pt lot 100 Brookport
48596 Oct. 27, 1989	"		Mtg. Corp.		Janner B. Properties	2036	711		Sub. For mtg. Bl 1933 pg 750 Release Zet 33 Meadowbrook
48594 Oct. 27, 1989	"		Mtg. Corp.		Janner B. Properties	2036	712		For Mtg. Bl 1933 pg 750 Release Zet 50 Meadowbrook Sub.
48843 Oct. 30, 1989	"		Mtg. Corp		Banker Development Co. ^{Inc.}	2037	54		See mtg. Bl 1941 pg 384 Release Lot 26 Bethel Green
49904 Nov. 3, 1989	"		Mtg. Corp		5th Kenneth W. Jumper ^{Att} Kenneth W. Jumper Jr.	2038	623	.00 42,710	Zet 61 Cochran Estate Sec 2 Farmington Ave
49966 Nov. 3, 1989	"		Mtg. Corp		Susan R. Popen	2038	683	.00 45,000	Zet 59 Cherylane Dr
50062 Nov. 3, 1989	"		Mtg. Corp		Fara Z. Zocksky	2038	784	.00 50,650	Zet 2 Knowles Ave
50382 Nov. 7, 1989	"		Mtg. Corp		Banker Development Co.	2039	059		See mtg. Bl 1941 pg 384 Release Lot 3 Bethel Green
50665 Nov. 8, 1989	"		Mtg. Corp.		Medlin Lewis McBeth ^{Att}	2039	426	.00 46,000	Lot 27 Quail Run
50881 Nov. 10, 1989	"		Mtg. Corp.		Jim W. Saxon	2039	636	.00 147,550	RRB See mtg. Bl 2032 pg 415 + Lot 165 River Downs Sec 2
"	"		"		" "	2039	636		Bl 2035 pg 986
51255 Nov. 13, 1989	"		Mtg. Corp		Eleanor B. Brent	2039	988	.00 39,750	Zet 7 Jackson Place
51380 Nov. 13, 1989	"		Mtg. Corp.		Timothy Z. Webb	2039	996	.00 54,750	Hills Sec 3 Zet 154 Ardmore Ave. Colonial
52079 Nov. 17, 1989	"		Mtg. Corp.		David Russell Galloway	2040	934	.00 39,390	Geoman St Lot 82 Chestnut Hills No. 1
52739 Nov. 22, 1989	"		Mtg. Corp.		C. + D. Builders Inc.	2041	655		See mtg. Bl 1950 pg 704 Release Lot 18 Pelham Est.

INDIRECT or MORTGAGEE Index to Real Estate Mortgages — Greenville County, S. C.

REG. U. S. PAT. OFFICE *ChumCott* County Indexes Since 1888 An Identifying Trade Mark

 Open at Proper Tab according to First Letter or Letters of Name and refer to Buff Sub-Index sheet for page reference.

COTT FAMILY NAME INDEX No. 75 © 1949
MADE BY THE COTT INDEX COMPANY, COLUMBUS, OHIO
SOLD BY PHOTO COPY SUPPLY, MAULDIN, S. C.

FILE NUMBER DATE OF RECORD	MORTGAGEES FAMILY NAMES	GIVEN NAMES ABCDEFGHIJ	GIVEN NAMES JKLMNOPQ	GIVEN NAMES RSTUVWXYZ	MORTGAGORS	BOOK	PAGE	Amount	BRIEF DESCRIPTION, LOCATION, ETC. (Not Warranted)
52926 Nov. 22, 1989	SCN		Mtg Corp		PC Associates	2041	961		Release Lot 62 Zinkside Sub.
"	"		" "		" "	2041	961		Phase I Sec I For Mtg see Bk 1951 pg 453
52927 Nov. 22, 1989	"		Mtg Corp		PC Associates	2041	961		Release Lot 62 Zinkside Sub.
"	"		" "		" "	2041	961		Phase I Sec I For Mtg see Bk 1951 pg 470
53512 Nov. 29, 1989	"		Mtg Corp		Raymond K. Schneider	2042	612	64,900	.00 Sub Sec II Lot 52 Westminster Village
53622 Nov. 29, 1989	"		Mtg Corp		Ralph Samuel Payne ^{et al}	2042	755	33,940	.00 Lot 21 Paris Heights
53766 Nov 30 1989	"		Mtg Corp		Otto J. Morgan III ^{et al}	2042	896	86,400	.00 For Mtg see Bk 2036 pg 754 8.62 acres plat Bk 17-1 pg 23
53805 Nov 30 1989	"		Mtg Corp		Abe Ericsson ^{et al}	2042	985	67,600	.00 Lot 6A Greeneries Dr
53793 Nov 30, 1989	"		Mtg Corp		Jay A. Bacock	2042	981	95,809	.00 Ph 2 Jay Log Ct Lot 97 Hay Mile Lake
54206 Dec 1, 1989	"		Mtg Corp		Eric S. Henderson ^{et al}	2043	494	53,660	.00 Lot County Park Dr
54420 Dec 4, 1989	"		Mtg Corp		Banker Dev Co Inc.	2043	805		For Mtg see Bk 1941 pg 384 Release Lot 32 Bethel Drive
54722 Dec 5, 1989	"		Mtg Corp		Ruby Z. Simmons	2044	129	28,180	.00 City View Lot 114 Mc Dade St.
54954 Dec 6 1989	"		Mtg Corp		Leavis Cleveland Spencer	2044	365	35,280	.00 Mills Sub - Sec 2 Lot 86 Victor Monaghan
55189 Dec 7 1989	"		Mtg Corp		Janner Road Properties	2044	645		For Mtg see Bk 1933 pg 750 Release Lot 87 Meadowlands
55451 Dec 8, 1989	"		Mtg Corp		Cheryl J. Summers ^{et al}	2044	886	79,870	.00 Lot 5 Edwards Forest Hgts
55495 Dec 8, 1989	"		Mtg Corp		The Majka Co Inc.	2044	930	98,000	.00 Pebble Creek Lot 19 Fairway View

INDIRECT or MORTGAGEE Index to Real Estate Mortgages — Greenville County, S. C.

REG. U. S. PAT. OFFICE *Chas. McCott* County Indexes Since 1888 An Identifying Trade Mark

Open at Proper Tab according to First Letter or Letters of Name and refer to Buff Sub-Index sheet for page reference.

COTT FAMILY NAME INDEX No. 75 © 1949
MADE BY THE COTT INDEX COMPANY, COLUMBUS, OHIO
SOLD BY PHOTO COPY SUPPLY, MAULDIN, S. C.

4
()

FILE NUMBER DATE OF RECORD	MORTGAGEES FAMILY NAMES	GIVEN NAMES ABCDEFGH	GIVEN NAMES IJKLMNO	GIVEN NAMES PQRSTUVWXYZ	MORTGAGORS	BOOK	PAGE	Amount	BRIEF DESCRIPTION, LOCATION, ETC. (Not Warranted)
55756 Dec. 12, 1989	SCN				Francis L. Burnett km Pts	2045	220	21,790	pt lots 115 + 116 C. City Union Blk I for Mtg in Blk 1928 ps 260
56356 Dec. 15, 1989	"				Squires Creek Pts & S.C.	2045	985		Release 2nd 59 Squires Creek Mtg in Blk 1950 ps 704
56984 Dec. 19, 1989	"				C + D Builders, Inc.	2046	720		Sixth Amendment to Mtg for
57045 Dec. 20, 1989	"				Kevin S. White et al	2046	786	37,670	Lot Oak St Assoc for Mtg in Blk 1774 ps 449
57110 Dec. 20, 1989	"				James D. Billings et al	2046	859		Mtg Assign to First Fed A+Z for Mtg in Blk 1774 ps 747
57111 Dec. 20, 1989	"				William H. Painter, Jr. et al	2046	860		Mtg Assign to First Fed A+Z Assoc for Mtg in Blk 1787 ps 853 +
57112 Dec. 20, 1989	"				Warren Jerome Boone	2046	861		Mtg Assign to First Fed A+Z Assoc Re Record 1801 ps 790
" "	"				" " "	2046	861		
57113 Dec. 20, 1989	"				Berrell H. Singleton et al	2046	862		for Mtg in Blk 1786 ps 797 Mtg Assign to First Fed A+Z Assoc
57114 Dec. 20, 1989	"				Brenda K. Mitchell	2046	863		Assoc for Mtg in Blk 1786 ps 800 Mtg Assign to First Fed A+Z
57115 Dec. 20, 1989	"				Jeffrey C. Lynch et al	2046	864		for Mtg in Blk 1780 ps 10 Mtg Assign to First Fed A+Z Assoc
57116 Dec. 20, 1989	"				Michael P. Zewallen et al	2046	865		for Mtg in Blk 1776 ps 415 Mtg Assign to First Fed A+Z Assoc
57117 Dec. 20, 1989	"				Wendy J. Terley	2046	866		for Mtg in Blk 1776 ps 949 Mtg Assign to First Fed A+Z Assoc
57118 Dec. 20, 1989	"				Barry D. Eskew et al	2046	867		Assoc for Mtg in Blk 1776 ps 252 Mtg Assign to First Fed A+Z
57119 Dec. 20, 1989	"				Randall V. Bodie et al	2046	868		for Mtg in Blk 1805 ps 839 Mtg Assign to First Fed A+Z Assoc
57120 Dec. 20, 1989	"				David M. Harris et al	2046	869		for Mtg in Blk 1805 ps 989 Mtg Assign to First Fed A+Z Assoc

INDIRECT or MORTGAGEE Index to Real Estate Mortgages — Greenville County, S. C.

REG. U. S. PAT. OFFICE *ChemCott* County Indexes Since 1888 An Identifying Trade Mark

 Open at Proper Tab according to First Letter or Letters of Name and refer to Buff Sub-Index sheet for page reference.

COTT FAMILY NAME INDEX No. 75 © 1949
MADE BY THE COTT INDEX COMPANY, COLUMBUS, OHIO
SOLD BY PHOTO COPY SUPPLY, MAULDIN, S. C.

FILE NUMBER DATE OF RECORD	MORTGAGEES FAMILY NAMES	GIVEN NAMES ABCDEFGH	GIVEN NAMES IJKLMNO	GIVEN NAMES PQRSTUVWXYZ	MORTGAGORS	BOOK	PAGE	Amount	BRIEF DESCRIPTION, LOCATION, ETC. (Not Warranted)
57121 Dec 20, 1989	SCN		Mtg. corp.		Mark A. Herd <i>et al</i>	2046	870		Mtg Assign to First Fed A+2. Assoc. For Mtg see Bk 1833 pg 17 + Revised 1853 pg 463
" "	"		" "		" " "	2046	870		Assoc. For Mtg see Bk 1833 pg 513 Mtg Assign to First Fed A+2.
57122 Dec 20, 1989	"		Mtg. corp.		Philip P. Cardone <i>et al</i>	2046	871		Assoc. For Mtg see Bk 1836 pg 44 Mtg Assign to First Fed A+2.
57123 Dec 20, 1989	"		Mtg corp.		Robert A. Dye <i>et al</i>	2046	872		Assoc. For Mtg see Bk 1833 pg 228 Mtg Assign to First Fed A+2.
57124 Dec 20, 1989	"		Mtg corp.		Martin E. Colwell <i>et al</i>	2046	873		Assoc. For Mtg see Bk 1824 pg 349 Mtg Assign to First Fed A+2.
57125 Dec 20, 1989	"		Mtg corp.		Bonnie Wayne <i>et al</i>	2046	874		Assoc. For Mtg see Bk 1831 pg 160 Mtg Assign to First Fed A+2.
57126 Dec 20, 1989	"		Mtg. corp.		E. Earl Traversa Jr <i>et al</i>	2046	875		Assoc. For Mtg see Bk 1833 pg 774 Mtg Assign to First Fed A+2.
57127 Dec 20, 1989	"		Mtg. corp.		Carolyn E. Chapman	2046	876		Assoc. For Mtg see Bk 1821 pg 155 Mtg Assign to First Fed A+2.
57128 Dec 20, 1989	"		Mtg. corp.		Alton J. Painter	2046	877		Assoc. For Mtg see Bk 1821 pg 143 Mtg Assign to First Fed A+2.
57129 Dec 20, 1989	"		Mtg. corp.		Ralph E. Comer <i>et al</i>	2046	878		Assoc. For Mtg see Bk 1826 pg 473 Mtg Assign to First Fed A+2.
57130 Dec 20, 1989	"		Mtg. corp.		E. Earl Traversa, Jr <i>et al</i>	2046	879		Assoc. For Mtg see Bk 1827 pg 666 Mtg Assign to First Fed A+2.
57131 Dec 20, 1989	"		Mtg. corp.		David E. Mills <i>et al</i>	2046	880		Assoc. For Mtg see Bk 1843 pg 941 Mtg Assign to First Fed A+2.
57132 Dec 20, 1989	"		Mtg. corp.		Alonzo M. DeBuhl <i>et al</i>	2046	881		Assoc. For Mtg see Bk 1847 pg 850 Mtg Assign to First Fed A+2.
57133 Dec 20, 1989	"		Mtg. corp.		Robert E. Dallinger <i>et al</i>	2046	882		Assoc. For Mtg see Bk 1846 pg 241 Mtg Assign to First Fed A+2.
57134 Dec 20, 1989	"		Mtg. corp.		Robert M. Joggweiler <i>et al</i>	2046	883		Assoc. For Mtg see Bk 1846 pg 447 Mtg Assign to First Fed A+2.
57135 Dec 20, 1989	"		Mtg. corp.		John David Peel <i>et al</i>	2046	884		

INDIRECT or MORTGAGEE Index to Real Estate Mortgages — Greenville County, S. C.

REG. U. S. PAT OFFICE *Chas McCott* County Indexes Since 1888 An Identifying Trade Mark

Open at Proper Tab according to First Letter or Letters of Name and refer to Buff Sub-Index sheet for page reference.

COTT FAMILY NAME INDEX No. 75 © 1949
MADE BY THE COTT INDEX COMPANY, COLUMBUS, OHIO
SOLD BY PHOTO COPY SUPPLY, MAULDIN, S. C.

()

FILE NUMBER	DATE OF RECORD	MORTGAGEES FAMILY NAMES	GIVEN NAMES ABCDEFGH	GIVEN NAMES IJKLMNO	GIVEN NAMES PQRSTUVWXYZ	MORTGAGORS	BOOK	PAGE	Amount	BRIEF DESCRIPTION, LOCATION, ETC. (Not Warranted)
57136	Dec 20, 1989	SCN		Mtg Corp		Brenda H. Springs	2046	885		Mtg Assign to First Fed A+Z.
"	"	"		"		"	2046	885		Assoc. For Mtg see Bl 1886 pg 927 + Re Record Bl 1916 pg 730
57137	Dec 20, 1989	"		Mtg Corp		Zelia Barson et al	2046	886		Assoc. For Mtg see Bl 1852 pg 557
57138	Dec 20, 1989	"		Mtg Corp		B. Mark Stopega et al	2046	887		Mtg Assign to First Fed A+Z.
57139	Dec 20, 1989	"		Mtg Corp		Virginia P. Brooks	2046	888		Assoc. For Mtg see Bl 1861 pg 763
57140	Dec 20, 1989	"		Mtg Corp		J. David Branson et al	2046	889		Mtg Assign to First Fed A+Z.
"	"	"		"		"	2046	889		Assoc. For Mtg see Bl 1851 pg 59 + Corrective Mtg Bl 1866 pg 574
57141	Dec 20, 1989	"		Mtg Corp		Michael J. Hawkins et al	2046	890		Assoc. For Mtg see Bl 1852 pg 90
57142	Dec 20, 1989	"		Mtg Corp		Robert W. Bass et al	2046	891		Mtg Assign to First Fed A+Z.
57143	Dec 20, 1989	"		Mtg Corp		Frank J. Tuba et al	2046	892		Assoc. For Mtg see Bl 1852 pg 763
"	"	"		"		"	2046	892		Mtg Assign to First Fed A+Z.
57144	Dec 20, 1989	"		Mtg Corp		John M. Ferguson et al	2046	893		For Mtg see corrected Mtg Bl 1853 pg 223
57145	Dec 20, 1989	"		Mtg Corp		Perry Sammons et al	2046	894		In Mtg see Bl 1865 pg 164
57398	Dec 21, 1989	"		Mtg Corp		Banker Development Co	2047	165		Mtg Assign to First Fed A+Z.
57668	Dec 22, 1989	"		Mtg Corp		Susan Z. Moon	2047	483	30,100	Mtg Assign to First Fed A+Z. Assoc. For Mtg see Bl 1857 pg 213
58087	Dec 28, 1989	SCN		"		Deborah T. Whitaker	2047	958	51,060	Mtg Assign to First Fed A+Z. Assoc. For Mtg see Bl 1941 pg 384

Release Lot 47 Beeble Lane
Duncan Mills Sub A+Z I
Lot 53 Duncan Mills Village
St. 10 Craftston Common, Sec 2

