


INDIRECT or MORTGAGEE Index to Real Estate Mortgages — Greenville County, S. C.

REG. U. S. PAT OFFICE *Chas. McCall* County Indexes Since 1888 An Identifying Trade Mark

 Open at Proper Tab according to First Letter or Letters of Name and refer to Buff Sub-Index sheet for page reference.

COTT FAMILY NAME INDEX No. 75 © 1949
MADE BY THE COTT INDEX COMPANY, COLUMBUS, OHIO
SOLD BY WALKER, EVANS & COGSWELL CO., CHARLESTON, S.C.

(A)

FILE NUMBER DATE OF RECORD	MORTGAGEES FAMILY NAMES	GIVEN NAMES ABCDEFGH	GIVEN NAMES IJKLMNO	GIVEN NAMES PQRSTUVWXYZ	MORTGAGORS	BOOK	PAGE	Amount	BRIEF DESCRIPTION, LOCATION, ETC. (Not Warranted)
6490 Sept. 9 1975 21885	Real			Trust	Ellen May Oliver	1348	249	14,500	ang. Lot Laurens Rd. 1 Recton mg. see REM Bl. 1348 Pg. 249
Mar. 1, 1976 32985	"			Trust	Ellen May Oliver	1361	339		Release lot Laurens Rd. For 76-2077.7a Mtg. see REM Bl. 1064 pp. 602
June 17 1976 3909	"				C. B. Bramlette, Jr. mechanically & ply. G. Inc.	1370	618		Release him by Judgment Roll #
Aug. 1, 1979 31992	"			Trust	Pittman's Sextile a. M.	1475	628	57,500	Lot
May 15, 1981 14583	"				Lallant Properties a. S. C. Ltd. Hs.	1541	376	15,688	St. Lot Guess St. & Peering
Dec. 22, 1981 4006	"				Mc Bee Plaza Assoc.	1560	271	24,000	E. Mc Bee Plaza Lot, E. Mc Bee Ave.
Jan 27, 1989 4802	"				Jane B. Dranger	1985	750	84,800	Lot 9 Ashley Oaks
Feb. 1, 1989 4801	"				Robin L. Bishop et al	1986	740	79,900	Hills Lot 44 + pt lot 43 Sunset
Feb. 1, 1989 4866	"				Dennis W. Dowsey et al	1986	745	58,450	Square Lot 9 + pt lot 8 Governors
Feb. 1, 1989 6001	"				Ravi D. Sastry et al	1986	838	101,000	Sec I Lot 85 Palham Falls Phase I
Feb. 9, 1989 6050	"				Cynthia J. Heas	1988	59	65,900	Lot Woodway Drive University Pk.
Feb. 10, 1989 6982	"				James H. Durbitt	1988	146	30,000	Lot 44 Bradley Blvd
Feb. 16, 1989 7462	"				Gary L. Shelton et al	1989	75	85,000	Lot 112 Northwood. Sec IV
Feb. 20, 1989 8226	"				Charles Stanton Rumley et al	1989	665	22,750	D. W. Pae Mfg. Co. Sec I Lot 60 Subj Village Homes
Feb. 24, 1989 8470	"				Charles E. Meater et al	1990	403	70,000	Rd. .562 acres Saluda Lake
Feb. 27, 1989	"				Christie B. Rushing	1990	715	66,735	Sub. Sec 3 Lot 191 Fox Row Reperture

INDIRECT or MORTGAGEE Index to Real Estate Mortgages — Greenville County, S. C.

REG. U. S. PAT. OFFICE *Chas. McCall* County Indexes Since 1888 An Identifying Trade Mark

Open at Proper Tab according to First Letter or Letters of Name and refer to Buff Sub-Index sheet for page reference.

COTT FAMILY NAME INDEX No. 75 © 1949
MADE BY THE COTT INDEX COMPANY, COLUMBUS, OHIO
SOLD BY WALKER, EVANS & COGSWELL CO., CHARLESTON, S.C.

FILE NUMBER DATE OF RECORD	MORTGAGEES FAMILY NAMES	GIVEN NAMES ABCDEFGHIJ	GIVEN NAMES JKLMNO	GIVEN NAMES PQRSTUVWXYZ	MORTGAGORS	BOOK	PAGE	Amount	BRIEF DESCRIPTION, LOCATION, ETC. (Not Warranted)
8765 Feb 28, 1989	Real	Estate Financing Inc			utal Steven Sutton Alley a/k/a James J. Carter	1991	67	140,000	Sugar Mill Lot 117 Plum Mill Ct
8700 Feb 28, 1989	"	Estate Financing Inc			James Thomas Carter	1990	958	73,685	Lot 100 Hally App. Sec II Sec 1
9335 Mar 2, 1989	"	Estate Financing Inc.			utal Paul M. Thurston	1991	796	108,050	Lot 65 Broadfield West Pt 1 Sec 1 Pelham Falls Dr
9340 Mar 2, 1989	"	Estate Financing Inc.			John Robert Sido	1991	836	103,100	Lot 102 Pelham Falls
9787 Mar 6, 1989	"	Estate Financing Inc			utal J. Duw Daubenspeck	1992	230	132,000	Lot 200 River Walk Cleveland Sp. Sec I
10246 Mar 8, 1989	"	Estate Financing, Inc.			David Sanders Embry	1992	687	55,050	Pt lot 29 Blue Mtn. Estate Half Mile Lake Sub Ph. IB
10352 Mar 9, 1989	"	Estate Financing Inc.			utal Ronald Eric Armstrong	1992	817	85,950	Lot 10 West Sugarloaf Court
10859 Mar 13, 1989	"	Estate Financing Inc.			utal Carl J. Horton	1993	352	54,000	Lot 1 Grayley Rd
11287 Mar 15, 1989	"	Estate Financing Inc			utal Dennis J. Pegram	1993	760	53,517	.84 acres Thompson Rd
11435 Mar 16, 1989	"	Estate Financing, Inc.			David Sanders Embry	1993	911	55,050	Pt lot 29 Blue Mtn. Estate Sub Cleveland Sp. 3rd orig mtg see Bk 1992 pg. 687
11696 Mar 17, 1989	"	Estate Financing Inc.			utal Francis H. Horton III	1994	210	79,650	Sec II Lot 40 Wood Creek
11991 Mar 20, 1989	"	Estate Financing Inc.			utal Edward D. Ayers	1994	598	150,000	Lot 206 East Silverleaf St Windtree
12071 Mar 21, 1989	"	Estate Financing Inc.			utal Quinton K. Morris	1994	669	58,128	Pt Lot 11 Windtree Ct
12264 Mar 22, 1989	"	Estate Financing Inc.			utal Gilbert R. Sanchez	1994	902	80,000	Lot 13 Kollwood Heights Sub also easement for ingress + egress + equalization
12367 Mar 22, 1989	"	Estate Financing Inc.			utal Kenneth A. Langley	1995	001	80,000	Lot Property of Kenneth S. + Kevin Langley see Bk 1988 pg 59
12517 Mar 23, 1989	"	Est Financing Inc			Cynthia J. Hess	1995	216	65,900	Lot Woodway Dr. 3rd mtg

INDIRECT or MORTGAGEE Index to Real Estate Mortgages — Greenville County, S. C.

REG. U. S. PAT. OFFICE *Chas McCorkle* County Indexes Since 1888 An Identifying Trade Mark

Open at Proper Tab according to First Letter or Letters of Name and refer to Buff Sub-Index sheet for page reference.

COTT FAMILY NAME INDEX No. 75 © 1949
MADE BY THE COTT INDEX COMPANY, COLUMBUS, OHIO
SOLD BY PHOTO COPY SUPPLY, MAULDIN, S. C.

FILE NUMBER	MORTGAGEES	GIVEN NAMES	GIVEN NAMES	GIVEN NAMES	MORTGAGORS	BOOK	PAGE	Amount	BRIEF DESCRIPTION, LOCATION, ETC. (Not Warranted)
DATE OF RECORD	FAMILY NAMES	ABCDEFGH	IJKLMNO	PQRSTUVWXYZ					
13117 Mar 28, 1989	Real	Estate Financing, Inc.			<i>et al</i> David Ray DePriest	1995	892	65,601	Hills Lot 14 New Port Dr. Hampshire
13128 Mar 28, 1989	"	Estate Financing, Inc.			Edward D. Cody <i>et al</i> 5/4 Daniel K. Nichols	1995	898	126,000	Lot 274 Silverleaf Sec. 6
13407 Mar 29, 1989	"	Estate Financing, Inc.			Daniel Kirk Nichols <i>et al</i>	1996	267	58,479	Lot 2 Pine St.
13741 Mar 31, 1989	"	Estate Financing, Inc.			David Ross Oliphant <i>et al</i>	1996	856	56,882	Lot 20 Elaine Ave Pine Brook Sherwood Forest
13797 Mar 31, 1989	"	Estate Financing, Inc.			Calvin Ray Albright	1996	944	53,500	Lot 140 Lady Marion Lane Wellington Green
13923 Mar 31, 1989	"	Estate Financing, Inc.			Edward A. Leslie <i>et al</i>	1997	127	70,200	Lot 90 Melbourne Lane see Bl 1986 pg 740
14228 Apr 3, 1989	"	Est Financing Inc.			Rolin L. Bishop <i>et al</i>	Record 1997	568	79,900	Lot 44 Sunset Hills Sec 7 Mtg
14414 Apr 4, 1989	"	Estate Financing, Inc.			Steven Sutton Alley <i>et al</i>	Re Record 1997	814	140,000	Sugar Creek Dr Mtg, see Bl 1991 pg 67 Lot 117 Plum Mill Court
14787 Apr 6, 1989	"	Estate Financing Inc.			Robert G. Ham <i>et al</i>	1998	194	114,950	Marpley Green Lot 11 Flicker Dr
14978 Apr 7, 1989	"	Estate Financing Inc.			Douglas Odell Wharton <i>et al</i>	1998	393	69,350	3.0 acre Fountain Inn Dr.
15123 Apr 10, 1989	"	Estate Financing Inc.			Kenneth S. Langley <i>et al</i>	Record 1998	642	80,000	Lot prop of Kenneth S. Langley & Kim Langley also easement See Mtg see Bl 1995 pg 001
15465 Apr 11, 1989	"	Estate Financing, Inc.			Jeffrey D. Hamilton <i>et al</i>	Record 1999	57	143,400	sub Lot 14 Wycliffe Dr. Bennington
15626 Apr 12, 1989	"	Estate Financing Inc.			David Ray DePriest <i>et al</i>	Record 1999	241	65,601	New Port Dr. Sec Mtg see Bl 1995 pg 892 Lot 14 Hampshire Hills
16023 Apr 14, 1989	"	Estate Financing Inc.			Calvin Ray Albright	Record 1999	695	53,500	Lady Marion Dr Sec Mtg see Bl Lot 140 Sherwood Forest
"	"	"	"	"	"	Record 1999	695		1996 pg 944

INDIRECT or MORTGAGEE Index to Real Estate Mortgages — Greenville County, S. C.

REG. U. S. PAT. OFFICE *CharmClotz* County Indexes Since 1888 An Identifying Trade Mark


Open at Proper Tab according to First Letter or Letters of Name and refer to Buff Sub-Index sheet for page reference.

COTT FAMILY NAME INDEX No. 75 © 1949
MADE BY THE COTT INDEX COMPANY, COLUMBUS, OHIO
SOLD BY PHOTO COPY SUPPLY, MAULDIN, S. C.

FILE NUMBER DATE OF RECORD	MORTGAGEES FAMILY NAMES	GIVEN NAMES ABCDEFGHIJ	GIVEN NAMES KLMNO	GIVEN NAMES PQRSTUVWXYZ	MORTGAGORS	BOOK	PAGE	Amount	BRIEF DESCRIPTION, LOCATION, ETC. (Not Warranted)
16683 Apr 18, 1989	Real	Estate Financing Inc.			<i>ital</i> Douglas Odell Wharton	Re Record 2000	293	69,350	orig mty see Bk 1998 ps. 393 3.0 acres Mountain Dr on 3rd
16835 Apr 19, 1989	"	Estate Financing Inc.			<i>ital</i> Charles G. Mcateer	Re Record 2000	541	70,000	201 mty see Bk 1990 ps 403 .562 acres Saluda Lake Rd
17099 Apr 20, 1989	"	Estate Financing Inc.			<i>ital</i> Quinton K. Morris	Re Record 2000	835	58,128	201 mty see Bk 1994 ps. 669 201 mty see Bk 1994 ps. 669
"	"	"	"	"	"	Re Record 2000	835		Windtree Sub 30 orig mty
17427 Apr 24, 1989	"	Estate Financing Inc.			<i>ital</i> John Robert Side	Re Record 2001	203	103,100	Pelham Falls Phase I Sec. I 201 mty see Bk 1991 ps. 836
"	"	"	"	"	"	Re Record 2001	203		201 mty see Bk 1991 ps. 836
17909 Apr 26, 1989	"	Estate Financing Inc.			<i>ital</i> Joseph R. Ditko	Re Record 2001	780	151,200	Sec 1 Lot 35 Carrington Drive
18185 Apr 27, 1989	"	Estate Financing Inc.			<i>ital</i> Edward A. Feslie	Re Record 2002	80	70,200	Green 30 mty see Bk 1997 ps. 127 201 mty see Bk 1997 ps. 127
18648 May 1, 1989	"	Estate Financing Inc.			<i>ital</i> Andrew J. Sweet	Re Record 2002	651	73,800	1.3 acres McKinney Rd Phase I
18818 May 1, 1989	"	Estate Financing Inc.			<i>ital</i> Dennis M. Merritt	Re Record 2002	965	89,300	201 mty see Bk 1997 ps. 127 201 mty see Bk 1997 ps. 127
18887 May 1, 1989	"	Estate Financing Inc.			<i>ital</i> David Z. Oakley	Re Record 2002	980	103,450	201 mty see Bk 1997 ps. 127 201 mty see Bk 1997 ps. 127
19406 May 4, 1989	"	Estate Financing Inc.			<i>ital</i> Ronney L. Ferguson	Re Record 2003	552	328,000	Callins Creek Sec 4 201 mty see Bk 1997 ps. 127
19868 May 8, 1989	"	Estate Financing Inc.			<i>ital</i> Randall Z. Colahan	Re Record 2004	100	109,700	201 mty see Bk 1992 ps. 230 201 mty see Bk 1992 ps. 230
20149 May 9, 1989	"	Estate Financing Inc.			<i>ital</i> J Drew Daubenspeck	Re Record 2004	352	132,000	201 mty see Bk 1992 ps. 230 201 mty see Bk 1992 ps. 230
20459 May 11, 1989	"	Estate Financing Inc.			<i>ital</i> Joseph R. Ditko	Re Record 2004	659	151,200	201 mty see Bk 2001 ps. 780 201 mty see Bk 2001 ps. 780
20791 May 12, 1989	"	Estate Financing Inc.			<i>ital</i> David Ross Oliphant	Re Record 2004	981	56,882	Brook 201 mty see Bk 1996 ps 856 201 mty see Bk 1996 ps 856

DIRECT or MORTGAGOR Index to Real Estate Mortgages — Greenville County, S. C.

REG. U. S. PAT. OFFICE *ChemCott* County Indexes Since 1888
An Identifying Trade Mark

 Open at Proper Tab according to First Letter or Letters of Name and refer to Buff Sub-Index sheet for page reference.

COTT FAMILY NAME INDEX No. 75 © 1949
MADE BY THE COTT INDEX COMPANY, COLUMBUS, OHIO
SOLD BY PHOTO COPY SUPPLY, MAULDIN, S. C.

()

FILE NUMBER DATE OF RECORD	MORTGAGORS FAMILY NAMES	GIVEN NAMES ABCDEFGHIJ	GIVEN NAMES KLMNO	GIVEN NAMES PQRSTUVWXYZ	MORTGAGEES	BOOK	PAGE	Amount	BRIEF DESCRIPTION, LOCATION, ETC. (Not Warranted)
21244 May 16, 1989	Real	Estate Financing Inc.			Randall M. Brannon	2005	489	56,450	Leland Cir Lot 5 vpt det 1 Blueberry PK
21249 May 16, 1989	"	Estate Financing Inc.			et d Denise R. Oakley	Remond 2005	521	103,450	Det mty au Bl 2002 pg 988 Lot 16 Sharon Place Sec 1
21699 May 18, 1989	"	Estate Financing Inc.			Dennis M. Merritt	Remond 2005	948	89,300	Creek Rd 1 Det mty au Bl 2002 pg 905 Lot 2 Fox Ridge Pkblle
21988 May 22, 1989	"	Estate Financing Inc.			James E. Ray	2006	334	80,000	Lot 10 Sunset Hgts Mauldin
22127 May 22, 1989	"	Estate Financing Inc.			William J. Hall	2006	508	72,200	Daguerre Dr Lot 59 Canelake 1
22398 May 23, 1989	"	Estate Financing Inc.			et d David Ray De Priest	Re. Record 2006	732	65,601	Lot 14 Hampshire Hills New Port Dr 3 rd orig mty au Bl 1995
"	"	"	"	"	et d	Re. Record 2006	732		pg 892 + Bl 1999 pg. 241
22638 May 25, 1989	"	Estate Financing Inc.			Ronald L. Ralph	2007	07	48,786	Simpsonville Lot 230 Westwood South det I
22692 May 25, 1989	"	Estate Financing, Inc.			Louis R. Sanders	2007	67	52,387	Sp. Lot 29 Wood Dr Chick Springs
22796 May 25, 1989	"	Estate Financing Inc.			David R. Kelley	2007	178	34,721	Lot 5 North Franklin Rd. Rd.
23133 May 30, 1989	"	Estate Financing Inc.			John W. Culbertson, III	2007	622	72,000	Lot 17 + pt lot 16 ¹⁸ Reid School
23211 May 30, 1989	"	Estate Financing, Inc.			Robert Cuyar	2007	699	44,997	Chesterfield Estate Sec IV Lot 84 Carversham Row
23264 May 30, 1989	"	Estate Financing, Inc.			Mark Racht	2007	739	70,150	Lot 40 Oak Forest Sec 3
23138 May 30, 1989	"	Estate Financing Inc.			et d Steven Sutton Alley	2007	649		Bank Det mty au Bl 1991 pg 67 Mty assign First Alabama + Remond Bl 1997 pg 814
"	"	"	"	"	"	2007	649		

(Over)

DIRECT or MORTGAGOR Index to Real Estate Mortgages — Greenville County, S. C.

REG. U. S. PAT. OFFICE *Chas McCott* County Indexes Since 1888 An Identifying Trade Mark

Open at Proper Tab according to First Letter or Letters of Name and refer to Buff Sub-Index sheet for page reference.

COTT FAMILY NAME INDEX No. 75 © 1949
MADE BY THE COTT INDEX COMPANY, COLUMBUS, OHIO
SOLD BY PHOTO COPY SUPPLY, MAULDIN, S. C.

FILE NUMBER DATE OF RECORD	MORTGAGORS FAMILY NAMES	GIVEN NAMES ABCDEFGHIJ	GIVEN NAMES JKLMNO	GIVEN NAMES PQRSTUVWXYZ	MORTGAGEES	BOOK	PAGE	Amount	BRIEF DESCRIPTION, LOCATION, ETC. (Not Warranted)
23139 May 30, 1989	Real	Estate Financing, Inc.			Charles E. McAttee ^{et al}	2007	650		Mtg Assign to First Alabama Bank for Mtg see BL 1990 Pg 403 + Re Record BL 2000 Pg 541
"	"	"	"	"	"	2007	650		
23442 May 31, 1989	"	Estate Financing, Inc.			Carlos Collins ^{et al}	2007	959	34,721 ^{.00}	Lot 54 Hunt Lane Vista Hills
23540 May 31, 1989	"	Estate Financing Inc			Dennis Leon Buchholz ^{et al}	2008	165	79,500 ^{.00}	Lot 53 Walkers Crossing Sub
23563 May 31, 1989	"	Estate Financing, Inc.			Robin M. Ellertson ^{et al}	2008	207	82,800 ^{.00}	Sec 2 Lot 59 Stone Lake Heights
23826 June 1, 1989	"	Estate Financing, Inc.			William H. Jones	2008	555	39,236 ^{.00}	128, 144 + 145 Chick Pops Sp Lots 129, 130 + 131 pt Lots
23944 June 1, 1989	"	Estate Financing, Inc.			Bill A. Durham ^{et al}	2008	842	62,600 ^{.00}	Sec 4 Lot 84 Bellingham
24180 June 2, 1989	"	Estate Financing, Inc.			Maurice B. Chauvette ^{et al}	2009	139	57,000 ^{.00}	Dwinger Place, Sec. VIII Lot 7 + pt lot 6 Hartdale Lane
24181 June 2, 1989	"	Estate Financing, Inc.			George W. Mangum, Jr ^{et al}	2009	144	53,716 ^{.00}	Lot 7 Emily Lane Annesia Row
24306 June 5, 1989	"	Estate Financing, Inc.			Jay M. Veeneveld ^{et al}	2009	258	144,000 ^{.00}	Lot 1 Forests Woods Sec 6 Mauldin for Mtg sub 2006 pg 334
24307 June 5, 1989	"	Estate Financing, Inc.			James E. Ray ^{et al}	2009	263	80,000 ^{.00}	Lot 10 Summit Heights Map 2 Sec. III
24334 June 5, 1989	"	Estate Financing, Inc.			Brian Jay Mercedes	2009	298	73,050 ^{.00}	Lot 24 Edwards Court Sub
24637 June 6, 1989	"	Estate Financing, Inc.			Stephen P. Johnson ^{et al}	2009	563	94,000 ^{.00}	Ph 2 Willow Branch Dr S'ville Lot 84 Hunters Woods Sec 2
24996 June 8, 1989	"	Estate Financing, Inc.			J. Drew Daubumpuk ^{et al}	2010	005	132,000 ^{.00}	Mtg sub 1992 Pg 230 + BL 2004 pg 352 Lot 200 River walk Dr Jov
24937 June 8, 1989	"	Estate Financing, Inc.			Whelan B. Smith Jr ^{et al}	2009	927	100,000 ^{.00}	Lot 200 River walk Dr Jov Holly Trace Sec 2
25054 June 8, 1989	"	Estate Financing, Inc.			John L. Hopkins	2010	058	166,250 ^{.00}	Lot 93 Circle Slope Dr Lake Forest Sec III Lot 157 Rockmont Rd

INDIRECT or MORTGAGEE Index to Real Estate Mortgages — Greenville County, S. C.

REG. U. S. PAT. OFFICE *Chas. M. Cotts* County Indexes Since 1888 An Identifying Trade Mark

Open at Proper Tab according to First Letter or Letters of Name and refer to Buff Sub-Index sheet for page reference.

COTT FAMILY NAME INDEX No. 75 © 1949
MADE BY THE COTT INDEX COMPANY, COLUMBUS, OHIO
SOLD BY PHOTO COPY SUPPLY, MAULDIN, S. C.

()

FILE NUMBER	MORTGAGEES	GIVEN NAMES	GIVEN NAMES	GIVEN NAMES	MORTGAGORS	BOOK	PAGE	Amount	BRIEF DESCRIPTION, LOCATION, ETC.
DATE OF RECORD	FAMILY NAMES	ABCDEFGH	IJKLMNO	PQRSTUVWXYZ					(Not Warranted)
25153 June 9, 1989	Real	Estate Financing Inc.			Robert A. Knight II <i>et al</i>	2010	149	.00 55,600	Country Club Ests. Lot 42 Douglas Dr
25220 June 9, 1989	"	"	"	"	Quane B. Gallimore <i>et al</i>	2010	245	.00 60,000	Del Norte Ests Sec II Lot 269 Edleson Dr
25489 June 12, 1989	"	"	"	"	Gerald J. Bishop <i>et al</i>	2010	546	.00 94,000	Lot 22 Oak Pointe Sec 3 mile take sub. Phase 1-B
26237 June 16, 1989	"	"	"	"	Thomas Z. Smith	2011	229	.00 85,400	Lot 29 East Sugar Court Hwy
26329 June 16, 1989	"	"	"	"	Dary M. Dullette <i>et al</i>	2011	392	.00 67,000	Lot 12 Taylor Heights Pt. I
26146 June 16, 1989	"	"	"	"	Robert L. Passineau <i>et al</i>	2011	182	.00 60,950	Lot 109 (Chatham) Woods 2 Sec 3 Autumn Rd
26235 June 16, 1989	"	"	"	"	Ronald L. Sunderbush	2011	244	.00 128,000	Lot 716 Sugar Creek Map
26130 June 16, 1989	"	"	"	"	John Robert Sido	2011	148	} mtg Assign to First Alabama Bank for mtg see Bk 1919 pg. 836 + Re Record Bk 2001 pg. 203	
" " 26128	"	"	"	"	" " " <i>et al</i>	2011	148		
26128 June 16, 1989	"	"	"	"	Kenneth D. Langley	2011	146	Bank for mtg see Bk 1965 pg. 12 Re Record Bk 1992 mtg Assign to First Alabama for mtg see Bk 1997 pg. 127 +	
26129 June 16, 1989	"	"	"	"	Edward A. Zeslin <i>et al</i>	2011	147	mtg Assign to First Alabama Bank Re Record Bk 2002 pg. 80	
" " 26534	"	"	"	"	" " " <i>et al</i>	2011	147		
26534 June 19, 1989	"	"	"	"	St. David Scott Ehen David S. Ehen	2011	631	.00 72,000	Lot 85 North Hills Sec 4
26598 June 19, 1989	"	"	"	"	Brad J. Courten <i>et al</i>	2011	738	.00 102,500	Lot 107 Raintree Dr Northwood
26652 June 19, 1989	"	"	"	"	Carlos Collins <i>et al</i>	Re Record 2011	745	.00 34,721	for orig mtg see Bk 2007 pg. 959 Lot 54 Kent Lane Vista Hills
26367 June 19, 1989	"	"	"	"	Hennis W. Doursey <i>et al</i>	2011	443	.00	Bank for mtg see Bk 1986 pg. 745 mtg assign First Alabama

INDIRECT or MORTGAGEE Index to Real Estate Mortgages — Greenville County, S. C.

REG. U. S. PAT. OFFICE *Cott* County Indexes Since 1888 An Identifying Trade Mark

Open at Proper Tab according to First Letter or Letters of Name and refer to Buff Sub-Index sheet for page reference.

COTT FAMILY NAME INDEX No. 75 © 1949 MADE BY THE COTT INDEX COMPANY, COLUMBUS, OHIO SOLD BY PHOTO COPY SUPPLY, MAULDIN, S. C.

FILE NUMBER DATE OF RECORD	MORTGAGEES FAMILY NAMES	GIVEN NAMES ABCDEFGH	GIVEN NAMES IJKLMNO	GIVEN NAMES PQRSTUVWXYZ	MORTGAGORS	BOOK	PAGE	Amount	BRIEF DESCRIPTION, LOCATION, ETC. (Not Warranted)
26366 June 19, 1989	Real	Estate Financing, Inc			Gary Z. Shelton <i>et al</i>	2011	444		Bank for Mtg on Bl 1989 ps. 75 Mtg Assign to First Alabama
26785 June 20, 1989	"	"	"	"	Lawrence N. Ballew Jr. <i>et al</i>	2011	892	56,000	Prop. Regime Unit 98 Brentwood Horiz
26806 June 20, 1989	"	"	"	"	Mary H. Wofford	2011	900	38,260	Hempsey Hgts. Lot 19 Marie Ave.
26803 June 20, 1989	"	"	"	"	William C. Peeler <i>et al</i>	2011	928	72,720	Lot 36 Henderson Forest
27056 June 21, 1989	"	"	"	"	Nelson E. Valdes	2012	209	55,000	Trace Horiz Prop Regime Unit 34 N. Main St. Northgate
27810 June 22, 1989	"	"	"	"	Robin M. Ellertson <i>et al</i>	2012	370	82,800	Re-Record St. 59 Stone Lake Hgts. Sec. 2
27092 June 22, 1989	"	"	"	"	Dennis M. Merritt	2012	265		Bank for Mtg on Bl 2002 ps 905 Mtg Assign to First Alabama
27093 June 22, 1989	"	"	"	"	Joseph R. Sisto <i>et al</i>	2012	266		Bank for Mtg on Bl 2001 ps 780 Mtg Assign to First Alabama + Re Record Bl 2004 ps. 659
27471 June 23, 1989	"	"	"	"	Stephen R. Warwick <i>et al</i>	2012	626	125,000	Sugar Mill Sub Plots 91+92 Sugar Mill Rd
27561 June 26, 1989	"	"	"	"	John Robert Sisto	2012	730	103,100	Re Record Lot 102 Pelham Falls Dr Pelham
27628 June 26, 1989	"	"	"	"	John H. Harrison <i>et al</i>	2012	796	57,500	Re Record Falls Phem I Sec. I Forging Mtg on Bl 1991 ps. 836 + Bl 2001 ps. 203
28078 June 28, 1989	"	"	"	"	John A. Pittman <i>et al</i>	2013	301	161,500	.00 East Hills Sub. Sec I Lot 7 Walker Springs Rd. Curb
28277 June 29, 1989	"	"	"	"	Glenn E. Zong, Jr	2013	569	105,900	Lot 28 Ridgewood Way Stone
28492 June 30, 1989	"	"	"	"	Jamal N. Haman <i>et al</i>	2013	833	39,000	.00 Lot 212 Powderhorn Sec 4 Rd. Simpsonville Lot 120 Clarendale Lane Brookman

INDIRECT or MORTGAGEE Index to Real Estate Mortgages — Greenville County, S. C.

12
()

REG. U. S. PAT OFFICE *Chambers* County Indexes Since 1888 An Identifying Trade Mark


Open at Proper Tab according to First Letter or Letters of Name and refer to Buff Sub-Index sheet for page reference.

COTT FAMILY NAME INDEX No. 75 © 1949
MADE BY THE COTT INDEX COMPANY, COLUMBUS, OHIO
SOLD BY PHOTO COPY SUPPLY, MAULDIN, S. C.

FILE NUMBER DATE OF RECORD	MORTGAGEES FAMILY NAMES	GIVEN NAMES ABCDEFGH	GIVEN NAMES IJKLMNO	GIVEN NAMES PQRSTUVWXYZ	MORTGAGORS	BOOK	PAGE	Amount	BRIEF DESCRIPTION, LOCATION, ETC. (Not Warranted)
28493 June 30, 1989	Real	Estate Financing, Inc			James R. Fisher et al	2013	838	60,000	Lot 79 Meadow Brook Sub H
28647 June 30, 1989	"	" "	" "		Roland A. Lacroix	2014	014	129,650	Lot 9 Walden Pond
28751 July 3, 1989	"	" "	" "		Paul J. McCurdy et al	2014	149	57,800	Lot 17 West Georgia Heights Mauldin
28772 July 3, 1989	"	" "	" "		Marshall B. Merck et al	2014	198	40,000	Lot 3 Pinecrest Dr. Wood Creek
28880 July 3, 1989	"	" "	" "		Gregory B. Schlock et al	2014	420	133,500	Altamont Terrace Sub Lot 7 Altamont Terrace
28884 July 3, 1989	"	" "	" "		Elfrun C. Schuermann	2014	431	54,900	Unit 30 Parkview Horiz. Prop.
28878 July 3, 1989	"	" "	" "		Charles E. Meate et al	2014	333	70,000	.562 acres Saluda Lake Rd For orig Mtg see Ch 1990 pg 403 + Bk 2000 pg 541
29091 July 5, 1989	"	" "	" "		Warren J. Andrus et al	2014	647	68,923	Mauldin Lot 122 Monclair Sec. 5
29596 July 7, 1989	"	" "	" "		Earl Turner Edens	2015	243	40,400	Lane Gardens Lot 10 Orchid Dr Cedar
29691 July 10, 1989	"	" "	" "		Thomas Gerald Hancock et al	2015	360	70,902	Vista Hills Lot 98 + Pt Lot 97 Oakford Ave
30193 July 12, 1989	"	" "	" "		Guy J. Zimberke, Jr	2015	837	180,000	Lot 17 Terra Woods
30341 July 13, 1989	"	" "	" "		Manfred Nickel	2016	21	75,774	Lot East Augusta Place
30406 July 13, 1989	"	" "	" "		David R. Kelley et al	2016	120	34,721	See Ch. 2007 pg 178 Lot 5 N. Franklin Rd For Mtg
30297 July 13, 1989	"	" "	" "		Andrew J. Sweet et al	2015	999		Bank For Mtg see Ch 2002 pg 651 Mtg Assign to First Alabama
30875 July 17, 1989	"	" "	" "		Gerald J. Bishop et al	2016	619	94,000	Mtg see Bk 2010 pg 546 Lot 22 Oak Pointe Sub For orig

INDIRECT or MORTGAGEE Index to Real Estate Mortgages — Greenville County, S. C.

REG. U. S. PAT. OFFICE *ChemCott* County Indexes Since 1888 An Identifying Trade Mark

 Open at Proper Tab according to First Letter or Letters of Name and refer to Buff Sub-Index sheet for page reference.

COTT FAMILY NAME INDEX No. 75 © 1949
MADE BY THE COTT INDEX COMPANY, COLUMBUS, OHIO
SOLD BY PHOTO COPY SUPPLY, MAULDIN, S. C.

FILE NUMBER DATE OF RECORD	MORTGAGEES FAMILY NAMES	GIVEN NAMES ABCDEFGHIJ	GIVEN NAMES JKLMNO	GIVEN NAMES PQRSTUVWXYZ	MORTGAGORS	BOOK	PAGE	Amount	BRIEF DESCRIPTION, LOCATION, ETC. (Not Warranted)
30903 July 17, 1989 30969	Real	Estate Financing Inc.			Jamen Michael Hall ^{et al}	2016	657	142,800	Chanticleer II Lot 111 Barton Drive
July 18, 1989 31993	"	Estate Financing Inc.			Gerald R. Miller ^{et al}	2016	762	90,000	Wood Mauldin Sec II Lot 107 Overlook Rd. Foresta
July 21, 1989 "	"	Estate Financing, Inc.			Christie B. Pushing	2017 Re Record	737	66,735	Lot 191 Fox Row Peppertree Sub. Sec. III In orig Mtg
"	"	"	"	"	"	2017 Re Record	737		see Bk 1990 pg 715
32261 July 24, 1989 32493	"	Estate Financing Inc.			Bernard R. Delleo ^{et al}	2018 Re Record	029	69,546	Lot 65 Jamestowne II Mauldin In orig Mtg see Bk 2014 pg 647
July 25, 1989 32507	"	Estate Financing Inc.			Warren J. Andre ^{et al}	2018	363	68,923	Lot 122 Montclair Sec 5
July 25, 1989 32912	"	Estate Financing Inc.			Elaine R. Turner	2018	375	54,400	Dr. Richmond Hills Sec. 5 Lot 1 Konnarock Trch + Richmond
July 27, 1989 33233	"	Estate Financing Inc.			Michael E. Voss ^{et al}	2018	762	115,000	Thap 1 Lot 3 River Oaks Sec 1
July 28, 1989 33595	"	Estate Financing Inc.			Patrick B. Lloyd ^{et al}	2019	213	49,824	Augusta Rd. Hills Lot 38 Cammer Ave
July 31, 1989 33772	"	Estate Financing, Inc.			Progen A. Fehmer ^{et al}	2019	759	305,000	Plantation Map 172 Lot 34 Kilgore Trch. Kilgore
Aug 1, 1989 33872	"	Estate Financing Inc.			Yong Ban Kim ^{et al}	2019	888	110,000	Sec 1 Lot 10 Holly Trace
Aug 1, 1989 33927	"	Estate Financing Inc.			Donald H. Moore ^{et al}	2020	061	70,000	Lot 65 Acorn Oaks
Aug 2, 1989 34129	"	Estate Financing Inc.			Roland Z. Alexander ^{et al}	2020	216	67,165	Lot 97 Brentwood Sec III
Aug 2, 1989 34350	"	Estate Financing Inc.			David P. Allen ^{et al}	2020	408	95,600	Lot 73 Holly Trch. Plantation Bond Sec Mtg see Bk 2008 pg 207 +
Aug 4, 1989 "	"	Estate Financing Inc.			Robin M. Ellershope ^{et al}	2020	754		Mtg assign Dist Alabama Re record Bk 2012 pg 370
"	"	"	"	"	"	2020	754		

INDIRECT or MORTGAGEE Index to Real Estate Mortgages — Greenville County, S. C.

REG. U. S. PAT. OFFICE *Chas. McCall* County Indexes Since 1888 An Identifying Trade Mark

☞ Open at Proper Tab according to First Letter or Letters of Name and refer to Buff Sub-Index sheet for page reference.

COTT FAMILY NAME INDEX No. 75 © 1949
MADE BY THE COTT INDEX COMPANY, COLUMBUS, OHIO
SOLD BY PHOTO COPY SUPPLY, MAULDIN, S. C.

()

FILE NUMBER	DATE OF RECORD	MORTGAGEES FAMILY NAMES	GIVEN NAMES ABCDEFGHIJ	GIVEN NAMES KLMNO	GIVEN NAMES PQRSTUVWXYZ	MORTGAGORS	BOOK	PAGE	Amount	BRIEF DESCRIPTION, LOCATION, ETC. (Not Warranted)
35128	Aug 8, 1989	Real				Lawrence N. Bellw, Jr. <i>et al</i>	Re Record 2021	499	56,000	For orig Mtg re Bl 2011 pg. 892 Unit 98 Brentwood Horiz Prop Reg
35129	Aug 8, 1989	"				Jay M. Vreerdael <i>et al</i>	Re Record 2021	505	144,000	Mtg re Bl 2008 pg 258 Lot 1 Forestio Wood Sec 6 For orig
35164	Aug 8, 1989	"				Ronald A. Gink <i>et al</i>	2021	538	78,300	Lot 77 Quail Run
35408	Aug 10, 1989	"				Larry N. Brewer <i>et al</i>	2021	812	90,000	Lot 195 Pelham Falls Phase II
35520	Aug 10, 1989	"				Manfred Nickel	Re Record 2021	908	75,774	Mtg re Bl 2016 pg. 21 Lot East Augusta Phase 3 orig
35592	Aug 10, 1989	"				John Frank Masaschi	2021	948	81,900	Jerou Lot 84 Capra St. Crescent
35815	Aug 11, 1989	"				Charles E. Wallace <i>et al</i>	2022	157	215,000	Maulden Lot 21 Terrestro Woods Ests
35957	Aug 14, 1989	"				James Pierce Dibley <i>et al</i>	2022	341	45,772	Lot 6 Billin Dr. Billin Phase South Forest Ests
36314	Aug 15, 1989	"				Amos A. Mayes <i>et al</i>	2022	727	47,748	Lot 36 East Belvedere Rd.
36282	Aug 15, 1989	"				Floyd Ray Goodwin <i>et al</i>	2022	693	49,450	Wind Cir Lot 5 1 pt Lot 6 Mountain
36638	Aug 17, 1989	"				Henry C. Van Dyke <i>et al</i>	2023	99	246,524	Sugar mill Lot 96 Liondoroza Dr
36640	Aug 17, 1989	"				Patrick B. Lloyd <i>et al</i>	Re Record 2023	105	49,824	Ann. For Mtg re Bl 2019 pg 213 Lot 38 Augusta Rd Hills Comm
36652	Aug 17, 1989	"				Thomas M. Hartw <i>et al</i>	2023	119	51,381	Unit 67 Jamestowne II
36774	Aug 18, 1989	"				Mohan B. Naik <i>et al</i>	2023	259	198,100	River Walk Phase 1-A Lot 61 N River Walk Blvd
37231	Aug 21, 1989	"				Homer E. Owens <i>et al</i>	2023	764	60,000	Lot 73 Powderhorn Sec 2
37289	Aug 21, 1989	"				Sara P. Lockridge	2023	854	60,300	Reg. Unit 113 Angewood Hwy Prop

INDIRECT or MORTGAGEE Index to Real Estate Mortgages — Greenville County, S. C.

REG. U. S. PAT. OFFICE *ChumCott* County Indexes Since 1888 An Identifying Trade Mark

Open at Proper Tab according to First Letter or Letters of Name and refer to Buff Sub-Index sheet for page reference.

COTT FAMILY NAME INDEX No. 75 © 1949
MADE BY THE COTT INDEX COMPANY, COLUMBUS, OHIO
SOLD BY PHOTO COPY SUPPLY, MAULDIN, S. C.

FILE NUMBER DATE OF RECORD	MORTGAGEES FAMILY NAMES	GIVEN NAMES ABCDEFGH	GIVEN NAMES IJKLMNOP	GIVEN NAMES QRSTUVWXYZ	MORTGAGORS	BOOK	PAGE	Amount	BRIEF DESCRIPTION, LOCATION, ETC. (Not Warranted)
37739 Aug 23, 1989	Real				James C. Maguire	2024	317	144,000	Ac 16 Lot 29 Duquesne Place
37835 Aug 24, 1989	"				Jerry S. Reson ^{et d}	2024	401	130,000	Shadowood Ac I Lot 17 Shadowood Dr
38018 Aug 24, 1989	"				Linda M. Karmel	2024	613	53,976	Brenfields Lot 31 Brenfield Dr
38124 Aug 25, 1989	"				Rufus C. Anglin	2024	698	89,500	Way. Pebble Creek PH IV Ac II Lot 52 Pebble Creek
38494 Aug 28, 1989	"				John Robert Sido	2024	435		Mtg assign Dist Alabama Bank 2d Mtg see Bk 1991 pg 836 + Record Bks 2001 ps 203 + Bk 2012 ps 730
"	"	"	"	"	"	2024	435		
"	"	"	"	"	"	2024	435		
38239 Aug 28, 1989	"				James Z. Zouche ^{et d}	2024	859	75,929	Heritage 7000 Sub Lot 71 Andalusian Trail
38350 Aug 28, 1989	"				James E. Mc Huffin ^{et d}	2024	928	130,795	Plantation Ac. II Phase III Lot 71 Briarwood On Holly Tree
38376 Aug 28, 1989	"				Richard Eugene Brock ^{et d}	2024	984	84,900	Forest Ac 6 Lot 3 Zee Way Edwards
38978 Aug 31, 1989	"	"	"	"	Rendell M. Brannon	2025	600	56,450	2d Mtg see Bk. 2005 pg 489 Lot 5 Pt Lot 1 Island Cir. Blueberry Park
38988 Aug 31, 1989	"	"	"	"	Donna J. Harris	2025	652	35,900	Hong Prop. Reg. Unit 42-A Weldaire - Merry Oaks
38987 Aug 30, 1989	"	"	"	"	John C. Carmichael ^{et d}	2025	670	72,000	Burton Lot 62 Wallingford Rd.
39124 Aug 31, 1989	"				Brian G. Ellis	2025	845	112,500	Lot 53 Bethel Green
39158 Aug 31, 1989	"				James J. McKinney	2025	873	40,400	Lot 7 Perry Rd
39159 Aug 31, 1989	"				Jeff Kelly Bramlett	2025	887	60,000	Lot 205 Avon Pk.

INDIRECT or MORTGAGEE Index to Real Estate Mortgages — Greenville County, S. C.

REG. U. S. PAT. OFFICE *CharmCott* County Indexes Since 1888 An Identifying Trade Mark

Open at Proper Tab according to First Letter or Letters of Name and refer to Buff Sub-Index sheet for page reference.

COTT FAMILY NAME INDEX No. 75 © 1949
MADE BY THE COTT INDEX COMPANY, COLUMBUS, OHIO
SOLD BY PHOTO COPY SUPPLY, MAULDIN, S. C.

()

FILE NUMBER	MORTGAGEES	GIVEN NAMES	GIVEN NAMES	GIVEN NAMES	MORTGAGORS	BOOK	PAGE	Amount	BRIEF DESCRIPTION, LOCATION, ETC.
DATE OF RECORD	FAMILY NAMES	ABCDEFGHIH	IJKLMNO	PQRSTUVWXYZ					(Not Warranted)
39235 Aug 31, 1989	Real	Estate Financing Inc.			Timothy A. Williams	2026	9	.00 39,444	Lot 3 plat Bl 17-0 pg 45
39278 Aug 31, 1989	"	"	"	"	Kelly C. Mix ^{et al}	2026	69	.00 94,800	Lot 7 Park Ln Ct Park Ln
39312 Sept 1, 1989	"	Estate Financing Inc.			Mark E. Kunkel ^{et al}	2026	103	.00 80,750	Durwood Sub Lot 15 Durwood Circle
39437 Sept 1, 1989	"	Estate Financing Inc.			James O. Higdon ^{et al}	2026	222	.00 57,453	Height Sec 2 Lot 6 Vespa Circle Sunset
39489 Sept. 1, 1989	"	Estate Financing Inc.			Thomas E. Poole ^{et al}	2026	282	.60 56,726	Lot 112 Woodfield
39587 Sept. 1, 1989	"	Estate Financing Inc.			Mark C. Bailey ^{et al}	2026	407	.00 70,739	Lot 9 Hudson Dr Hudson Area
39839 Sept 5, 1989	"	Estate Financing Inc.			James Z. Deague ^{et al}	2026	715	.00 60,398	Lot 13 Verdun Est.
40162 Sept 6, 1989	"	Estate Financing Inc.			Maker A. Khaygata ^{et al}	2027	38	.00 111,857	Wellington Green Sec 4 Lot 1 Kenilworth Dr
40232 Sept 6, 1989	"	Estate Financing Inc.			Ronald L. Link ^{et al}	Record 2027	124	.00 78,300	see Bl 2021 pg 538 Lot 77 Quail Run 2nd mtg
40196 Sept 6, 1989	"	Estate Financing Inc.			Henry L. Wilson	2027	84	.00 47,799	Lot 33 Sunny Slopes Sec 1
40364 Sept 7, 1989	"	Estate Financing Inc.			Robert E. Young ^{et al}	2027	248	.00 175,000	Lot 15 Chelsea Woods
40411 Sept 7, 1989	"	Estate Financing Inc.			Robert Cuyar ^{et al}	Record 2027	305	.00 44,997	2nd mtg see Bl 2007 pg 699 Lot 84 Chesterfield Ests 1st mtg
40711 Sept 8, 1989	"	Estate Financing Inc.			Vincent J. Perone ^{et al}	2027	642	.00 36,000	2nd Prop Rec. Unit 51-B Dover Downhouses
40467 Sept 8, 1989	"	Estate Financing Inc.			J. Drew Daubenspeck ^{et al}	2027	425		Bank 2nd mtg see Bl 1992 pg 232 Mtg assign 1st Alabama & Recorded in Bl 2004 pg 352 & Bl 2010 pg 5
"	"	"	"	"	"	2027	425		
40468 Sept 8, 1989	"	Estate Financing Inc.			William J. Hall	2027	426		Bank 2nd mtg see Bl 2006 pg 508 Mtg assign 1st Alabama

INDIRECT or MORTGAGEE Index to Real Estate Mortgages — Greenville County, S. C.

REG. U. S. PAT. OFFICE *CharmCott* County Indexes Since 1888 An Identifying Trade Mark

Open at Proper Tab according to First Letter or Letters of Name and refer to Buff Sub-Index sheet for page reference.

COTT FAMILY NAME INDEX No. 75 © 1949
MADE BY THE COTT INDEX COMPANY, COLUMBUS, OHIO
SOLD BY PHOTO COPY SUPPLY, MAULDIN, S. C.

FILE NUMBER DATE OF RECORD	MORTGAGEES FAMILY NAMES	GIVEN NAMES ABCDEFGH	GIVEN NAMES IJKLMNO	GIVEN NAMES PQRSTUVWXYZ	MORTGAGORS	BOOK	PAGE	Amount	BRIEF DESCRIPTION, LOCATION, ETC. (Not Warranted)
41063 Sept 12, 1989	Real	Estate	Financing Inc.		Rose E. Pendleton ^{et al}	2028	114	67,054	Unit 95 Jamestowne II
41092 Sept 12, 1989	"	"	"	"	Dwayne Edward Ford ^{et al}	2028	152	84,300	Lot 12 Brookside Sec 1 Sec 2
41818 Sept 18, 1989	"	Estate	Financing Inc.		J. Michael Smart ^{et al}	2028	917	248,000	Lot 50 Collins Creek
42015 Sept 18, 1989	"	Estate	Financing Inc.		Kamron Osloni	2029	128	142,000	Lot 4 Meadowood Lane
42270 Sept 19, 1989	"	Estate	Financing Inc.		Gary J. Chalk Jr. ^{et al}	2029	397	38,042	Lot 1 Randerford
42358 Sept 20, 1989	"	Estate	Financing Inc.		Claude Franklin Wilkie ^{et al}	2029	461	50,000	3.52 acm Lanna Lane Providence
42509 Sept 21, 1989	"	Estate	Financing Inc.		Ashidan J. Smith ^{et al}	2029	656	90,000	Lot 35 Pelham Ests Sec 2 Haverdale Dr
42508 Sept 21, 1989	"	Estate	Financing Inc.		Haskell Jamison Jr. ^{et al}	2029	661	36,745	Lot 17 Stonewood Barrington Pl.
42607 Sept 21, 1989	"	Estate	Financing Inc.		James M. Keller	2029	784	260,000	Lot 113 Scarborough Dr Bank Dr Mtg sub Bk 2003ps 552 Mtg assigna First Alabama
42692 Sept 22, 1989	"	Estate	Financing Inc.		Ronny L. Ferguson ^{et al}	2029	873		
43261 Sept 26, 1989	"	Estate	Financing Inc.		Nathan W. Shelton ^{et al}	2030	492	49,045	Lot 30 Zanneau Out Highland Villas Hay Prop Reg.
43386 Sept 27, 1989	"	Estate	Financing Inc.		Willard P. Francis ^{et al}	2030	658	86,400	Unit 19-C Sugar Creek Prop Reg.
43324 Sept 27, 1989	"	Estate	Financing Inc.		Regina J. Joseph	2030	582	55,600	Unit 80 Riverbend Hay
43327 Sept 27, 1989	"	Estate	Financing Inc.		Steven C. Cothran ^{et al}	2030	590	133,450	Lot 61 Bethel Greene
43464 Sept 27, 1989	"	Estate	Financing Inc.		James W. Hancock ^{et al}	2030	750	125,000	Lot 8 Stratton Place Cropstone Commons Sec 4
43645 Sept 28, 1989	"	Estate	Financing Inc.		Victoria Z. Winter	2030	980	37,900	Lot 74 Summit Dr

INDIRECT or MORTGAGEE Index to Real Estate Mortgages — Greenville County, S. C.

REG. U. S. PAT. OFFICE *Chas McColl* County Indexes Since 1888 An Identifying Trade Mark

Open at Proper Tab according to First Letter or Letters of Name and refer to Buff Sub-Index sheet for page reference.

COTT FAMILY NAME INDEX No. 75 © 1949
MADE BY THE COTT INDEX COMPANY, COLUMBUS, OHIO
SOLD BY PHOTO COPY SUPPLY, MAULDIN, S. C.

()

FILE NUMBER DATE OF RECORD	MORTGAGEES FAMILY NAMES	GIVEN NAMES ABCDEFGHIJ	GIVEN NAMES KLMNO	GIVEN NAMES PQRSTUWXYZ	MORTGAGORS	BOOK	PAGE	Amount	BRIEF DESCRIPTION, LOCATION, ETC. (Not Warranted)
43657 Sept. 28, 1989	Real				<i>et al</i> Robert B Whitmire	2031	01	142,000	Lot 4 Carrington Green Sec I
43715 Sept 29, 1989	"				<i>et al</i> David Lee Floyd	2031	54	92,600	Seven Oaks Lot 55 Edwards Mill Ct
43735 Sept 29, 1989	"				Margaret M. Drake	2031	104	28,800	Oaks Hwy Prop. Reg. Unit 45-B Wildaire - Mary
43761 Sept 29, 1989	"				Suzanne A. Asher	2031	129	64,800	Prop Reg. Unit 2 Graystone I Hwy
43861 Sept 29, 1989	"				<i>et al</i> Randolph A. Jarant	2031	319	63,110	Sec IV Coalmont pt Lot 76 Bellingham
43895 Sept 29, 1989	"				<i>et al</i> Donald Victor Brown	2031	343	83,300	Edwards Jarant Sec 2 Lot 69 Bridgwood Ave
43900 Sept 29, 1989	"				<i>et al</i> Michael A. Hamill	2031	359	93,750	Lake Ph II Sec I Lot 85 & pt Lot 84 Jarant
43950 Sept 29, 1989	"				<i>et al</i> Ben J. Hazord III	2031	433	98,400	Lot 4 East Avondale Rd Sec II Joy Chase Ct
44098 Oct 2, 1989	"				<i>et al</i> Jeffrey M. Miller	2031	605	95,350	Lot 91 Hunters Woods Ph II 8-2 P 73
44207 Oct 2, 1989	"				Jacob L. Riley III	2031	741	114,450	Lot 2 = 0.58 acres plat Bk
44169 Oct 2, 1989	"				Charles E. Montagne	2031	815	104,000	Lot 32 Sugar Creek map 7
44191 Oct 2, 1989	"				<i>et al</i> Walter Brent Martin	2031	846	60,204	Lot 35 Parkdale Sec 2
44232 Oct 2, 1989	"				<i>et al</i> James R. Batson	2032	44	153,750	Lot 26 Mountain meadow Augusta Rd
44382 Oct 3, 1989	"				<i>et al</i> Edwin E. Smith	2032	96	66,000	Lot 8 Summer Place Sec 1
44486 Oct 3, 1989	"				<i>et al</i> Stephen E. Juller	2032	200	140,800	Lot 22 Carrington Green Sec 2 Ph I
44569 Oct 3, 1989	"				Robert B. Stokes	2032	263	84,150	Lot 26 Ruston Place

INDIRECT or MORTGAGEE Index to Real Estate Mortgages — Greenville County, S. C.

REG. U. S. PAT OFFICE *Chas. M. Cotts* County Indexes Since 1888 An Identifying Trade Mark

Open at Proper Tab according to First Letter or Letters of Name and refer to Buff Sub-Index sheet for page reference.

COTT FAMILY NAME INDEX No. 75 © 1949
MADE BY THE COTT INDEX COMPANY, COLUMBUS, OHIO
SOLD BY PHOTO COPY SUPPLY, MAULDIN, S. C.

FILE NUMBER DATE OF RECORD	MORTGAGEES FAMILY NAMES	GIVEN NAMES ABCDEFGH	GIVEN NAMES IJKLMNO	GIVEN NAMES PQRSTUVWXYZ	MORTGAGORS	BOOK	PAGE	Amount	BRIEF DESCRIPTION, LOCATION, ETC. (Not Warranted)
44548 Oct 3, 1989	Real	Estate Financing Inc.			Deborah D. Anderson et al	2032	272	125,000	Lot 44 Knollwood Hunting Hollow Rd
44567 Oct 3, 1989	"	Estate Financing Inc.			Paul & English III et al	2032	308	108,000	Lot 94 Runnymede Rd South D'ville
44692 Oct 4, 1989	"	Estate Financing Inc.			John H. Munyon, III	2032	447	49,616	Lot 59 Westwood South Sub South For Mtg on Bk 2026 pg 222
44799 Oct 4, 1989	"	Estate Financing Inc.			James O. Higdon et al	2032	537	57,453	Lot 6 Vesper Wide Sunset Heights no 51 Hwy Prop. Reg.
45232 Oct 6, 1989	"	Estate Financing Inc.			Vincent J. Perone et al	2033	01	36,000	Unit 51-B Dover Townhouse For Mtg on Bk 2027 pg 642
"	"	"	"	"	"	2033	01		
45273 Oct 9, 1989	"	Estate Financing Inc.			Haskell Jamison, Jr et al	2033	91	36,745	Stonewood For Mtg on Bk 2029 pg 661 Lot 17 Havenhill Dr
45505 Oct 10, 1989	"	Estate Financing Inc.			Thomas J. Poole et al	2033	365	56,726	Mtg on Bk 2026 pg 282 Lot 112 Woodfields Dr
45560 Oct 10, 1989	"	Estate Financing Inc.			Thomas M. Brownlee et al	2033	422	71,985	Lot 1 Woodcliff D'ville see Bk 2026 pg 407
45636 Oct 10, 1989	"	Estate Financing Inc.			Mark C. Bailey et al	2033	479	70,739	Lot 9 Hudson Acres. For Mtg Botany Woods Hwy. Prop. Reg.
46134 Oct 12, 1989	"	Estate Financing Inc.			Rosemary A. Zenger	2033	956	50,800	apt 54 in Williburg at
46399 Oct 16, 1989	"	Estate Financing Inc.			David Lee Floyd et al	2034	235	92,600	Lot 55 Edward Mill Court Seven Oaks For orig Mtg see Bk 2031 pg 54
"	"	"	"	"	"	2034	235		
46514 Oct 16, 1989	"	Estate Financing Inc.			Kyle Joseph Miller et al	2034	354	136,000	Lot 6 Silverleaf Sec 7 Sec 7
47778 Oct 23, 1989	"	Estate Financing Inc.			H. Marvin Eison et al	2035	707	63,000	Lot 63 Forrester Woods Bank For Mtg see Bk 2009 pg 139
47708 Oct 23, 1989	"	Estate Financing Inc.			Maurice B. Chauvette	2035	685		Mtg assign First Alabama

INDIRECT or MORTGAGEE Index to Real Estate Mortgages — Greenville County, S. C.

REG. U. S. PAT. OFFICE *Chas McCott* County Indexes Since 1888 An Identifying Trade Mark

 Open at Proper Tab according to First Letter or Letters of Name and refer to Buff Sub-Index sheet for page reference.

COTT FAMILY NAME INDEX No. 75 © 1949
MADE BY THE COTT INDEX COMPANY, COLUMBUS, OHIO
SOLD BY PHOTO COPY SUPPLY, MAULDIN, S. C.

()

FILE NUMBER DATE OF RECORD	MORTGAGEES FAMILY NAMES	GIVEN NAMES ABCDEFGH	GIVEN NAMES IJKLMNO	GIVEN NAMES PQRSTUVWXYZ	MORTGAGORS	BOOK	PAGE	Amount	BRIEF DESCRIPTION, LOCATION, ETC. (Not Warranted)
47709 Oct 23, 1989	Real				Brian Jay Mercedes	2035	686		Bank. Per Mtg book 2009 pg 298 Mtyamiga Dist Alabama
47871 Oct 24, 1989	"				James Richard Wilson	2035	906	59,450	Lot Mifford Church Rd Fousthale Heights
48074 Oct 25, 1989	"				Jeffrey D. Harris <i>etd</i>	2036	160	52,938	Lot 19 + at lot 20 Fousthale Dr
48060 Oct 25, 1989	"				J. David Gardner <i>etd</i>	2036	105	79,874	Resid Estate Mauldin Lot 14 Sharon Dr. + Water Oak Way
48307 Oct 26, 1989	"				Michael B. Lutting <i>etd</i>	2036	418	74,444	Homestead Acres Lot 46 Havenhurst Dr
48720 Oct 27, 1989	"				Rupert Randolph Elliott <i>etd</i>	2036	834	41,250	Mtn Park Lot 30 West Noble Court Blue Sec II
49147 Oct 31, 1989	"				George S. Coker	2037	415	69,550	Pl lot 6 + 7 Colonial Ave truck
49356 Nov 1, 1989	"				Don B. Coleman <i>etd</i>	2037	662	104,000	Lot 31 Riceland Dr. Riceland Arms
39408 Nov 1, 1989	"				W. Paul Eagle	2037	735	79,874	Lot 6 Rope Mtn Rd Huntingto Sec I
49543 Nov 1, 1989	"				Michael J. Tropea <i>etd</i>	2037	921	104,000	Lot 24 Pulham Falls Phoen Sec V
49750 Nov 2, 1989	"				Richard C. Parker <i>etd</i>	2038	111	79,750	Lot 409 Del Norte Ests.
49846 Nov 2, 1989	"				Thomas J. Bryan <i>etd</i>	2038	546	76,000	Lot 26 Pulham Ests.
49670 Nov 2, 1989	"				Mark E. Bergeron <i>etd</i>	2038	55	74,200	Lot 5 Coral Point
49722 Nov 2, 1989	"				John M. Jones <i>etd</i>	2038	69	167,900	Lot 56 River Walk Ph 1-A Reg.
49666 Nov 2, 1989	"				Judith L. Bunnell	2038	116	61,300	Unit 39 Parkview Hwy Prop Sequoia Dr
50114 Nov 6, 1989	"				James Anthony Smith <i>etd</i>	2038	854	48,900	Lot 126 Chestnut Hills

INDIRECT or MORTGAGEE Index to Real Estate Mortgages — Greenville County, S. C.

REG. U. S. PAT. OFFICE *Chas. McCall* County Indexes Since 1888 An Identifying Trade Mark

 Open at Proper Tab according to First Letter or Letters of Name and refer to Buff Sub-Index sheet for page reference.

COTT FAMILY NAME INDEX No. 75 © 1949
MADE BY THE COTT INDEX COMPANY, COLUMBUS, OHIO
SOLD BY PHOTO COPY SUPPLY, MAULDIN, S. C.

FILE NUMBER DATE OF RECORD	MORTGAGEES FAMILY NAMES	GIVEN NAMES ABCDEFGHIJ	GIVEN NAMES JKLMNO	GIVEN NAMES PQRSTUVWXYZ	MORTGAGORS	BOOK	PAGE	Amount	BRIEF DESCRIPTION, LOCATION, ETC. (Not Warranted)
50127 Nov 6, 1989	Real				Richard J. McManama ^{et al}	2038	871	72,348 .00	Lot 40 Wedgfield Sec V
50136 Nov 6, 1989	"				Thomas S. Good	2038	875	32,204 .00	Lot Chloe Hill Rd
50140 Nov 6, 1989	"				Randolph A. Jasant ^{et al}	2038	884	63,110 .00	pt Lot 76 Coalmont Ct Bellingham Sec IV S'ville
"	"	"	"	"	"	2038	884		For Mtg see Bk 2031 pg 319
50188 Nov 6, 1989	"				Stephen P. Johnson ^{et al}	2038	948		Bank For Mtg see Bk 2009 pg 563 Mtg assign First Alabama
50186 Nov 6, 1989	"				Robert A. Knight, II	2038	946		For Mtg see Bk 2010 pg 149 Mtg Assign to First Alabama Bank
50187 Nov 6, 1989	"				Wheeler B. Smith, Jr ^{et al}	2038	947		For Mtg see Bk 2009 pg 927 Mtg Assign to First Alabama Bank
50688 Nov 9, 1989	"				Sherri Z. White ^{et al}	2039	453	32,960 .00	Heights Lot 12 Irene Circle Royal
51084 Nov 10, 1989	"				James Richard Wilson	2039	875	59,450 .00	For Mtg see Bk 2035 pg 906 Lot Melford Church Rd
51942 Nov 16, 1989	"				George A. Usher ^{et al}	2040	824	69,550 .00	For Mtg see Bk 2037 pg 415 Pt. Lote 6+7 Colonial Acades II
52158 Nov 17, 1989	"				James L. Justus ^{et al}	2041	30	100,700 .00	Wood Creek Rd Lot 37 Wood Creek Sec 2
52271 Nov 20, 1989	"				Brenn C. Bagwell ^{et al}	2041	142	112,600 .00	Phon II Sec I Lot 173 Hunters Woods
52320 Nov 20, 1989	"				Kurt Hermon Erbacher ^{et al}	2041	189	140,000 .00	River Walk Phon 1-B Lot 256 Bramblewood Terrace
52699 Nov 22, 1989	"				Francis Edward Wallace, Jr	2041	606	117,500 .00	Sec I Lot 43 Pelham Falls Phon I
52798 Nov 22, 1989	"				Joseph W. Burns	2041	780	64,511 .00	Unit 96 Jamestowne II
52943 Nov 27, 1989	"				Jerry K. Nolan ^{et al}	2041	977	88,550 .00	Lot 61 Northwood Sec 2

INDIRECT or MORTGAGEE Index to Real Estate Mortgages — Greenville County, S. C.

REG. U. S. PAT. OFFICE *Chas. McCall* County Indexes Since 1888 An Identifying Trade Mark

Open at Proper Tab according to First Letter or Letters of Name and refer to Buff Sub-Index sheet for page reference.

COTT FAMILY NAME INDEX No. 75 © 1949
MADE BY THE COTT INDEX COMPANY, COLUMBUS, OHIO
SOLD BY PHOTO COPY SUPPLY, MAULDIN, S. C.

12
()

FILE NUMBER DATE OF RECORD	MORTGAGEES FAMILY NAMES	GIVEN NAMES ABCDEFGH	GIVEN NAMES IJKLMNO	GIVEN NAMES PQRSTUVWXYZ	MORTGAGORS	BOOK	PAGE	Amount	BRIEF DESCRIPTION, LOCATION, ETC. (Not Warranted)
52969 Nov 27, 1989	Real				^{utd} Ralph E. Bard III	2042	28	62,124	Pine Bluff pt Lot 36 & pt Lot 27
53034 Nov 27, 1989	"				Robert B. Smith ^{utd}	2042	46	79,458	Lot 1 Del. Nestle Sec VI
53307 Nov. 28, 1989	"				Michael Lin Craig ^{utd}	2042	363	250,000	Bank. Also Easement Lot 3 pt. lot 13 Crescent Ave + Cagle
53348 Nov. 28, 1989	"				Stephen R. Warwick ^{utd}	2042	413	125,000	For Orig see Bk. 2012 pg. 626 Pta. 97 + 98 Sugar Mill Sub. Bk.
53501 Nov. 29, 1989	"				Steven Eric Best	2042	602	40,960	Bank. 20. Lot 223 Augusta Ave
53972 Nov 30, 1989	"				Judy M. Sadoris	2043	214	48,000	Lot 233 Elizabeth Dr
53786 Nov 30, 1989	"				Richard A. Gooding	2042	922	47,950	Stville Lot 42 Westwood Sec 2
53785 Nov 30, 1989	"				Lonnie W. Chausten ^{utd}	2042	927	161,500	Lot 21 Riellan Creek
53839 Nov 30, 1989	"				Kathryn L. Couser	2043	25	71,200	1.02 acres McElhany Rd
53872 Nov 30, 1989	"				John L. Hopkins	2043	119		Bank. For Mtg see Bk 2010 pg 58 Mtg assign First Alabama
53873 Nov 30, 1989	"				John L. Pittman ^{utd}	2043	120		Bank For Mtg see Bk 2013 pg 301 Mtg assign First Alabama
53874 Nov 30, 1989	"				Charles E. Montagna	2043	121		Bank For Mtg see Bk 2031 pg 815 Mtg assign First Alabama
53876 Nov 30, 1989	"				Ronald L. Funderbuck ^{utd}	2043	123		Bank For Mtg see Bk 2011 pg 244 Mtg assign First Alabama
53878 Nov 30, 1989	"				Gary M. Gullatte ^{utd}	2043	125		Bank For Mtg see Bk 2011 pg 392 Mtg assign First Alabama
53870 Nov. 30, 1989	"				Henry C. Van Dyke ^{utd}	2043	117		For Mtg see Bk 2023 pg 99 Mtg assign First Alabama Bank
53871 Nov. 30, 1989	"				Gregory K. Schlock ^{utd}	2043	118		For Mtg see Bk 2014 pg 420 Mtg assign First Alabama Bank

INDIRECT or MORTGAGEE Index to Real Estate Mortgages — Greenville County, S. C.

REG. U. S. PAT. OFFICE *Chas. McCall* County Indexes Since 1888 An Identifying Trade Mark

 Open at Proper Tab according to First Letter or Letters of Name and refer to Buff Sub-Index sheet for page reference.

COTT FAMILY NAME INDEX No. 75 © 1949
MADE BY THE COTT INDEX COMPANY, COLUMBUS, OHIO
SOLD BY PHOTO COPY SUPPLY, MAULDIN, S. C.

FILE NUMBER DATE OF RECORD	MORTGAGEES FAMILY NAMES	GIVEN NAMES ABCDEFGHIJ	GIVEN NAMES JKLMNOPQ	GIVEN NAMES RSTUVWXYZ	MORTGAGORS	BOOK	PAGE	Amount	BRIEF DESCRIPTION, LOCATION, ETC. (Not Warranted)
53875 Nov 30, 1989	Real				Paul J. McCurdy ^{et al}	2043	122		Bank For Mtg on Bk 2014 ps 149 Mtg Assign to First Alabama Bank
53877 Nov 30, 1989	"				Nelson E. Valdez	2043	124		Bank For Mtg on Bk 2012 ps 209 Mtg Assign First Alabama Bank
53879 Nov 30, 1989	"				William A. Peule ^{et al}	2043	126		Bank For Mtg on Bk 2011 ps 928 Mtg Assign First Alabama Bank
53880 Nov 30, 1989	"				Charles E. Wallace ^{et al}	2043	127		Bank For Mtg on Bk 2022 ps 157 Mtg Assign First Alabama Bank
53881 Nov 30, 1989	"				Elfrun C. Schuermann	2043	128		Bank For Mtg on Bk 2014 ps 431 Mtg Assign First Alabama Bank
54073 Dec 1, 1989	"				James M. Brown ^{et al}	2043	349		Lot 17 Windsor Oaks Dr 1
54124 Dec 1, 1989	"				C. Curtis Shaw ^{et al}	2043	379	84,600	Lot 7 Wood Creek Mauldin
54106 Dec 1, 1989	"				Shashi Pichhi ^{et al}	2043	415	36,864	Lot 12 Barkwood
54226 Dec 1, 1989	"				William R. Bant ^{et al}	2043	480	115,200	Lot 36 Pelham Falls Plant
54195 Dec 1, 1989	"				Richard B. Zardall ^{et al}	2043	539	256,850	Thamesy Lot 21 Whitbread Court
54315 Dec 1, 1989	"				Mary Brady	2043	652	67,054	Unit 102 Jamestown II
54358 Dec 1, 1989	"				Ronald E. Golden ^{et al}	2043	699	58,880	to Sec 3 Lot 67 Oakwood Ave Addition
54406 Dec 4, 1989	"				Raymond J. Farley ^{et al}	2043	776	104,300	Lot 241 Powderhorn
54761 Dec 5, 1989	"				Stephen E. Jellen ^{et al}	2044	190		For Mtg on Bk 2032 ps 200 Mtg Assign to First Alabama Bank
54762 Dec 5, 1989	"				Michael H. Hamill ^{et al}	2044	191		For Mtg on Bk 2031 ps 359 Mtg Assign to First Alabama Bank
54941 Dec 6, 1989	"				Jeffrey A. Haer ^{et al}	2044	346	71,673	Lot 35 Country Club Ests

INDIRECT or MORTGAGEE Index to Real Estate Mortgages — Greenville County, S. C.

REG. U. S. PAT. OFFICE *ChemMort* County Indexes Since 1888 An Identifying Trade Mark

Open at Proper Tab according to First Letter or Letters of Name and refer to Buff Sub-Index sheet for page reference.

COTT FAMILY NAME INDEX No. 75 © 1949
MADE BY THE COTT INDEX COMPANY, COLUMBUS, OHIO
SOLD BY PHOTO COPY SUPPLY, MAULDIN, S. C.

()

FILE NUMBER DATE OF RECORD	MORTGAGEES FAMILY NAMES	GIVEN NAMES ABCDEFGHIJ	GIVEN NAMES KLMNO	GIVEN NAMES PQRSTUVWXYZ	MORTGAGORS	BOOK	PAGE	Amount	BRIEF DESCRIPTION, LOCATION, ETC. (Not Warranted)
55565 Dec 11, 1989	Real				Jon R. Arson	2045	66	.00 96,500	Lot 26 Foxwood
55805 Dec 12, 1989	"				Robert B. Smith <i>et al</i>	Re Record 2045		.00 79,458	Mtg see Bk 2042 pg 46 Lot 1 Del Norte Ave SE Joe
56014 Dec 13, 1989	"				Richard C. Parker <i>et al</i>	Re Record 2045		.00 79,750	2nd Mtg see Bk 2038 pg 111 Lot 409 Del Norte Est. SE V
56017 Dec 13, 1989	"				Mark E. Bergeron <i>et al</i>	Re Record 2045		.00 74,200	see Bk 2038 pg 55 Lot 5 Coral Point 2nd Mtg
56203 Dec 14, 1989	"				Dann A. Rains	2045	775	.00 60,723	Lot David St.
56317 Dec 15, 1989	"				Richard J. Vallone <i>et al</i>	2045	939	.00 63,250	3 Lot 81 Newer Place see Reg.
56484 Dec 15, 1989	"				Bonnie R. Davis	2046	89	.00 55,600	Unit 20 Trentwood May Prop
56482 Dec 15, 1989	"				Karl A. Meier <i>et al</i> hd + POB to Steven R. Rowland	2046	100	.00 127,000	Lot 19 Park Lane
56551 Dec 18, 1989	"				Polly Rowland <i>et al</i>	2046	181	.00 68,900	Foxwood D'ville Lot 46 Spring Meadow Rd
56550 Dec 18, 1989	"				William D. Browning, Jr. <i>et al</i>	2046	187	.00 68,000	see II Lot 79 Stone Lake Heights
56570 Dec 18, 1989	"				Charles R. Bogue, II <i>et al</i>	2046	210	.00 93,800	see I Lot 148 Conebrake Sub.
56714 Dec 18, 1989	"				Arnold E. Mullins <i>et al</i>	2046	388	.00 80,600	Lot 106 Homestead Area
56765 Dec 18, 1989	"				J. Timothy Reese <i>et al</i>	2046	456	.00 96,450	Lot 192 Pelham Falls Phos. II
56894 Dec 19, 1989	"				Philip J. Mango <i>et al</i>	2046	620	.00 146,000	Shadowood Sub II Lot 12 Shadowood Court
57565 Dec 22, 1989	"				Ricardo M. Estrada <i>et al</i>	2047	370	.00 114,650	see Lot 54 Thomas Lane Bethel
57773 Dec 22, 1989	"				Locher W. Burns	Re Record 2047		.00 64,511	see Bk 2041 pg 780 Unit 96 Jamestown II 3rd Mtg

INDIRECT or MORTGAGEE Index to Real Estate Mortgages — Greenville County, S. C.

()

REG. U. S. PAT. OFFICE *ChamCott* County Indexes Since 1888 An Identifying Trade Mark

 Open at Proper Tab according to First Letter or Letters of Name and refer to Buff Sub-Index sheet for page reference.

COTT FAMILY NAME INDEX No. 75 © 1949
MADE BY THE COTT INDEX COMPANY, COLUMBUS, OHIO
SOLD BY PHOTO COPY SUPPLY, MAULDIN, S. C.

FILE NUMBER DATE OF RECORD	MORTGAGEES FAMILY NAMES	GIVEN NAMES ABCDEFGH	GIVEN NAMES IJKLMNO	GIVEN NAMES PQRSTUVWXYZ	MORTGAGORS	BOOK	PAGE	Amount	BRIEF DESCRIPTION, LOCATION, ETC. (Not Warranted)
58280 Dec 28, 1989	Real				Michael L Whitener	2048	147	.00 49,824	Lt. 10-B Lt 10-A Memorial Dr. Ext + pt
58275 Dec 28, 1989	"	"	"	"	Douglas K. Ocker, Sr. <i>dec</i>	2048	151	.00 63,500	4.00 Acre Lt 29 Forge St. - Glendale III
58667 Dec 29, 1989	"				Iris J. Nelson	2048	633	.00 44,270	1.34 ac. Club View Dr.