

# REVERSE or MORTGAGEE Index to Real Estate Mortgages — Greenville County, S. C.

REG. U. S. PAT. OFFICE *Chas. McCott* County Indexes Since 1888 An Identifying Trade Mark

☞ Open at Proper Tab according to First Letter or Letters of Name and refer to Buff Sub-Index sheet for page reference.


COTT FAMILY NAME INDEX No. 75 © 1949  
MADE BY THE COTT INDEX COMPANY, COLUMBUS, OHIO  
SOLD BY PHOTO COPY SUPPLY, MAULDIN, S. C.

( A )

FILE NUMBER	MORTGAGEES	GIVEN NAMES	GIVEN NAMES	GIVEN NAMES	MORTGAGORS	BOOK	PAGE	Amount	BRIEF DESCRIPTION, LOCATION, ETC. ( Not Warranted )
DATE OF RECORD	FAMILY NAMES	ABCDEFGHIJ	IJKLMNO	PQRSTUVWXYZ					
5222 Aug 8, 1986	Principal				Allen E. Mills <i>et al</i>	1794	732	36,800 <sup>.00</sup>	Pt lot 15
5468 Aug 11, 1986	"		"	"	Peter P. Nomikos	1795	05	38,700 <sup>.00</sup>	Lot 27 Sunset Hgts Ft. Ann.
5861 Aug 11, 1986	"		"	"	Gary Alexander Paulson	1794	873	45,200 <sup>.00</sup>	Aspenwood PK. Lot 30 Blackburn St
5859 Aug 11, 1986	"		"	"	Larry E. Jones <i>et al</i>	1794	896	33,650 <sup>.00</sup>	Lot 15 Oak Hill Dr
6035 Aug 12, 1986	"		"	"	John A. Counts <i>et al</i>	1795	60	25,050 <sup>.00</sup>	Lot 17 Chestnut St.
6188 Aug 13, 1986	"		"	"	Russell F. Repp <i>et al</i>	1795	351	49,450 <sup>.00</sup>	Lot State Park Road
6855 Aug 18, 1986	"		"	"	J. Gregory Matthews <i>et al</i>	1796	169	70,000 <sup>.00</sup>	Lot 128 Chestnut Oaks Cir Holly Tree Plantation, Sec II
6943 Aug 18, 1986	"		"	"	Stephen J. Richardson	1796	274	62,000 <sup>.00</sup>	Lot 67 Cor. Percheron Pl 4 Hammock Trl. Holiday Lakes
7643 Aug 22, 1986	"		"	"	Stephen N. Corbin <i>et al</i>	1797	223	43,850 <sup>.00</sup>	Lot 19 Valley Haven
7688 Aug 22, 1986	"		"	"	Lawrence Glen Turner <i>et al</i>	1797	251	63,000 <sup>.00</sup>	Lot 5
7741 Aug 25, 1986	"		"	"	Henry B. Moellenbrock	1797	373	49,550 <sup>.00</sup>	Lot 20 Kennel Dr Cedar Vale
7759 Aug 25, 1986	"		"	"	Harold L. Atkins, Jr <i>et al</i>	1797	430	70,000 <sup>.00</sup>	Sec 4 Lot 113 Raintree Ct. Northwood
7865 Aug 25, 1986	"		"	"	Russell K. Collins	1797	511	39,750 <sup>.00</sup>	Lot 22 Oak Crest Sec I
7864 Aug 25, 1986	"		"	"	Gordon C. Brown <i>et al</i>	1797	575	35,800 <sup>.00</sup>	Lot 3 Yarrow Rd Camilla PK.
7970 Aug 26, 1986	"		"	"	Devin M. Edelick <i>et al</i>	1797	682	57,500 <sup>.00</sup>	Sec C Lot 19 Mayno Dr Rockwood PK
8239 Aug 27, 1986	"		"	"	Michael J. Parker <i>et al</i>	1798	08	67,500 <sup>.00</sup>	Creek PH II Lot 197 Applejack Ln. Pebble

# REVERSE or MORTGAGEE Index to Real Estate Mortgages — Greenville County, S. C.

REG. U. S. PAT. OFFICE *Chas. McCott* County Indexes Since 1888 An Identifying Trade Mark

 Open at Proper Tab according to First Letter or Letters of Name and refer to Buff Sub-Index sheet for page reference.

COTT FAMILY NAME INDEX No. 75 © 1949  
MADE BY THE COTT INDEX COMPANY, COLUMBUS, OHIO  
SOLD BY PHOTO COPY SUPPLY, MAULDIN, S. C.

FILE NUMBER DATE OF RECORD	MORTGAGEES FAMILY NAMES	GIVEN NAMES ABCDEFGHIJ	GIVEN NAMES JKLMNO	GIVEN NAMES PQRSTUVWXYZ	MORTGAGORS	BOOK	PAGE	Amount	BRIEF DESCRIPTION, LOCATION, ETC. ( Not Warranted )
8990 Sept 2, 1986	Principal				Mutual Life Ins. Co. Robert M. Krauth <sup>etal</sup>	1799	137	80,500	Lot 175 Pelahie Creek Ph I Sec I
8910 Sept 2, 1986	"		"	"	Mickey J. Rellison	1799	46	21,150	Lot 70 Chelsea Dr The Village
9038 Sept 2, 1986	"		"	"	Paul W. Fineran <sup>etal</sup>	1799	332	76,700	Lot 130 Fulkstone Place
9113 Sept 2, 1986	"		"	"	Ronald Eugene Perry <sup>etal</sup>	1799	434	65,500	Lot 211 Brentwood Sec IV Eastgate Village
9238 Sept 3, 1986	"		"	"	William R. Carrigan <sup>etal</sup>	1799	516	59,150	Lot 29 Georgetown Cir. Windsor Pl Sec III
9507 Sept 4, 1986	"		"	"	Jeffrey E. Gray <sup>etal</sup>	1799	993	60,000	Lot 7 Buckingham Way Front "
9879 Sept. 8, 1986	"		"	"	Nicky A. Chaven <sup>etal</sup>	1800	429	60,000	Lot 5 Drewry Rd. Unonsale
10061 Sept 9, 1986	"		"	"	David Allan Massie <sup>etal</sup>	1800	680	39,000	Lot North Ann Dr. North Area I.
10073 Sept 9, 1986	"		"	"	Douglas W. Peach <sup>etal</sup>	1800	697	59,400	Lot 148 Batsville Rd. Cambridge Shadecrest Dr. Hillsborough. Sec I
10151 Sept 10, 1986	"		"	"	Thomas Parker <sup>etal</sup>	1800	894	62,200	Lot 32 Cor. Old Mill Rd +
10400 Sept 11, 1986	"		"	"	Lawrence D. J. Waker <sup>etal</sup>	1801	192	52,000	Lot 41 Points North
10387 Sept 11, 1986	"		"	"	Robert M. Krauth <sup>etal</sup>	Re record 1801	264	80,000	See REM book 1799 p 137. Lot 175 Pelahie Creek Ph I. Sec I only
10965 Sept 16, 1986	"		"	"	Timothy Anip <sup>etal</sup>	1801	922	52,000	Quincy Pl Sec 7 Lot 50 Hedge wood Sec.
11285 Sept 17, 1986	"		"	"	Johanny H. May Jr.	1802	362	26,100	Lot 72 E. Dunstons St Chesland Forest
11803 Sept 22, 1986	"		"	"	Robert Ellis Johnson Jr <sup>etal</sup>	1803	165	80,600	Lot 43 + pt lot 42 David End Garden Sec II
12280 Sept. 25, 1986	"		"	"	William M. Riley <sup>etal</sup>	1803	909	58,900	Lot 29 Ogden Court North

# REVERSE or MORTGAGEE Index to Real Estate Mortgages — Greenville County, S. C.

52  
(B)

REG. U. S. PAT OFFICE *Chas McCorkle* County Indexes Since 1888 An Identifying Trade Mark


☞ Open at Proper Tab according to First Letter or Letters of Name and refer to Buff Sub-Index sheet for page reference.

COTT FAMILY NAME INDEX No. 75 © 1949  
MADE BY THE COTT INDEX COMPANY, COLUMBUS, OHIO  
SOLD BY PHOTO COPY SUPPLY, MAULDIN, S. C.

FILE NUMBER DATE OF RECORD	MORTGAGEES FAMILY NAMES	GIVEN NAMES ABCDEFGHIJ	GIVEN NAMES KLMNO	GIVEN NAMES PQRSTUVWXYZ	MORTGAGORS	BOOK	PAGE	Amount	BRIEF DESCRIPTION, LOCATION, ETC. ( Not Warranted )
12306 Sept. 25/1986	Principal				Mutual Life Insurance Co. <i>et al</i> Gerald J. Jordan, Jr. <i>et al</i>	1803	926	44,450 <sup>.00</sup>	Slopey Ln. <i>et al</i> Lot 216 Kerksey Court Jimmy
12324 Sept 25, 1986	"				Robert Mark Kuntzel <i>et al</i>	1803	954	49,950 <sup>.00</sup>	Lot 5 William St.
12446 Sept. 26, 1986	"				Boyd E. McCrany, Jr. <i>et al</i>	1804	231	79,800 <sup>.00</sup>	Lot 50 Mountain Creek Pkwy
12820 Sept 29, 1986	"				John W. Lee <i>et al</i>	1804	656	60,000 <sup>.00</sup>	Lot 58 Edwards Forest Sec II
12821 Sept 29, 1986	"				Linda L. Wilson	1804	660	47,000 <sup>.00</sup>	Lot 225
12909 Sept 30, 1986	"				Mike M. Childs <i>et al</i>	1804	556	67,000 <sup>.00</sup>	Lot Bynne Rd
13031 Sept 30, 1986	"				Ronald L. Mabry	1805	1	50,300 <sup>.00</sup>	Lot 34 Kelly St Humby Acres
13153 Oct 1, 1986	"				Augustus J. Brinson <i>et al</i>	1805	309	60,000 <sup>.00</sup>	Lake Forest Sec I Lot 17 Lake Fairfield Dr
13163 Oct 1, 1986	"				Joseph E. Dujia <i>et al</i>	1805	330	90,250 <sup>.00</sup>	Heritage Lake Lot 201 Harlequin Ct
13246 Oct 1, 1986	"				Clarence J. Cotton	1805	402	36,200 <sup>.00</sup>	Lot 56 Augusta Acres
13471 Oct 2, 1986	"				Larry R. Irwin <i>et al</i>	1805	728	50,400 <sup>.00</sup>	Lot 17 Kenwood Ln Batem woods Sec VII
14308 Oct 8, 1986	"				Donald L. Longenecker <i>et al</i>	1806	744	93,000 <sup>.00</sup>	Lot 317 Bridgeway Dr
14467 Oct 9, 1986	"				Randolph J. McConathy <i>et al</i>	1807	166	55,200 <sup>.00</sup>	Lot 17 Pleasantburg Forest
14513 Oct 9, 1986	"				R. E. Long <i>et al</i>	1807	210	90,000 <sup>.00</sup>	Orchard Lot 36 Davis & Jay Watson
14525 Oct 9, 1986	"				Allen R. Waters <i>et al</i>	1807	223	39,500 <sup>.00</sup>	S Acres
15151 Oct 14, 1986	"				John W. Lee <i>et al</i>	Re-Record 1818	119	60,000 <sup>.00</sup>	30th & Elm Rd 1804 p. 656 Lot 58 Edwards Forest Sec II

# REVERSE or MORTGAGEE Index to Real Estate Mortgages — Greenville County, S. C.

REG. U. S. PAT. OFFICE *Chas McCott* County Indexes Since 1888 An Identifying Trade Mark

 Open at Proper Tab according to First Letter or Letters of Name and refer to Buff Sub-Index sheet for page reference.

COTT FAMILY NAME INDEX No. 75 © 1949  
MADE BY THE COTT INDEX COMPANY, COLUMBUS, OHIO  
SOLD BY PHOTO COPY SUPPLY, MAULDIN, S. C.

FILE NUMBER DATE OF RECORD	MORTGAGEES FAMILY NAMES	GIVEN NAMES ABCDEFGHIJ	GIVEN NAMES JKLMNO	GIVEN NAMES PQRSTUVWXYZ	MORTGAGORS	BOOK	PAGE	Amount	BRIEF DESCRIPTION, LOCATION, ETC. ( Not Warranted )
15220 Oct 15, 1986	Principal			<i>Ans Co</i>	David B. Cooper	1808	189	.00 26,800	Lot 1 Albany Mills Sec I
15554 Oct 16, 1986	"			"	Douglas J. Dyer <i>etd</i>	1808	646	.00 68,000	Lot 17 Dutch mt Rd.
16525 Oct 23, 1986	"			"	Russell D. Wall <i>etd</i>	1810	104	.00 25,150	Lot 56 Northwood
16876 Oct 27, 1986	"			"	Cheryl A. Withrow	1810	744	.00 47,250	Jonestdale Dr Jonestdale Hts. Lot 57 Cor. Red Cherry Dr &
17513 Oct 30, 1986	"			"	Salmadge E. Stroud <i>etd</i>	1811	811	.00 42,550	Lot 10 Northcliff
17597 Oct 31, 1986	"			"	Jury O. Whitley <i>etd</i>	1811	877	.00 48,050	Westwood Sec II Lot 370 Lamwood Cir
17744 Oct 31, 1986	"			"	William Allen Mobley <i>etd</i>	1812	283	.00 67,550	Doyle Lot 37 Pine Bark Ct Pine Green
17736 Oct 31, 1986	"			"	<i>incl &amp; acty in fact for godyn Jos Packer</i> Thomas J. DeRoche <i>etd</i>	1812	288	.00 88,000	Creek Lot 104 Brian Creek Rd Sugar
17826 Oct 31, 1986	"			"	Charles W. Nelson <i>etd</i>	1812	395	.00 36,400	Lot 1 Edgewood Dr
17934 Nov 3, 1986	"			"	J. Thomas Spearman, Jr.	1812	536	.00 28,600	Lot 48
18045 Nov 3, 1986	"			"	Dean L. Rhodes <i>etd</i>	1812	776	.00 50,650	Lot 26 Harbor Dr
18124 Nov 3, 1986	"			"	Eugene Dullay <i>etd</i>	1812	942	.00 35,400	Lot 24 Dupas Ave Highland
18127 Nov 3, 1986	"			"	Darryl M. Atkinson, Jr. <i>etd</i>	1812	965	.00 39,200	Lot 28 Vista Dr Varday Vale
18134 Nov 3, 1986	"			"	Lanna E. Smith	1812	989	.00 65,450	Lot 115 Woodwind Pt X
18225 Nov 4, 1986	"			"	Dennis McElrath	1813	200	.00 44,450	Lot 25 Mooremont Ave
18355 Nov 4, 1986	"			"	<i>etd</i> Jonathan Andrew Parvett	1813	234	.00 42,000	Pine Forest. Lot 206 Ashwood Dr

# REVERSE or MORTGAGEE Index to Real Estate Mortgages — Greenville County, S. C.

REG. U. S. PAT. OFFICE *Chas McCott* County Indexes Since 1888 An Identifying Trade Mark

 Open at Proper Tab according to First Letter or Letters of Name and refer to Buff Sub-Index sheet for page reference.


COTT FAMILY NAME INDEX No. 75 © 1949  
MADE BY THE COTT INDEX COMPANY, COLUMBUS, OHIO  
SOLD BY PHOTO COPY SUPPLY, MAULDIN, S. C.

( )

FILE NUMBER DATE OF RECORD	MORTGAGEES FAMILY NAMES	GIVEN NAMES ABCDEFGH	GIVEN NAMES IJKLMNO	GIVEN NAMES PQRSTUVWXYZ	MORTGAGORS	BOOK	PAGE	Amount	BRIEF DESCRIPTION, LOCATION, ETC. ( Not Warranted )
18351 Nov 4, 1986	Principal				Billy White Jones <sup>etd</sup>	1813	276	38,350	0.56 Acre Mauldin
18456 Nov 5, 1986	"				a. Roger Mumpower, Jr. <sup>etd</sup>	1813	495	72,900	Lot 6 Westcliff Sec II
18930 Nov 10, 1986	"				Richard M. Shiflett <sup>etd</sup>	1814	215	67,200	Point Sec I Lot 20 Alherton Way Severn
18927 Nov 10, 1986	"				W. Francis Marion Jr. <sup>etd</sup>	1814	242	110,000	Wilderness Lane Cleveland Forest
19035 Nov 10, 1986	"				Larry French Cobb <sup>etd</sup>	1814	446	62,800	Mountainbrook Lot 19 Eagle Ridge Lane
19173 Nov 11, 1986	"				Barbara A. McDonald	1814	653	32,650	Surace Gantt Sp. Lot 6 Belle Ct Ashland
19368 Nov 12, 1986	"				Donald K. Keller II	1814	902	39,900	North Garden Lot 34 North Garden Cir
20130 Nov 17, 1986	"				Tony Lee Mc Carson <sup>etd</sup>	1815	880	44,400	Lot 2 In. Rest
21622 Nov 26, 1986	"				Frank Allen Moore <sup>etd</sup>	1818	490	37,550	pt lot 24 Chestnut St
21692 Nov 28, 1986	"				Eloise W. Phillips	1818	595	57,000	Unit 29 Pelham oak Townhouse
22029 Dec 1, 1986	"				William J. Weiss <sup>etd</sup>	1819	160	25,000	Lot 149 Widgefield Sec IV
22084 Dec 2, 1986	"				Ralph Chester Gray	1819	242	52,000	Acres Sec 4 Lot 53 East Ave. Valleyhome
22191 Dec 2, 1986	"				Connie R. Hawkins <sup>etd</sup>	1819	427	35,100	Belle meade Lot 179 W. Dorchester Blvd
22239 Dec 2, 1986	"				Thomas W. Wood	1819	513	65,450	Mauldin Lot 131 Woodwind Townhouse Ph XI
22331 Dec 3, 1986	"				Jerry L. Williams <sup>etd</sup>	1819	592	39,750	5 Acres Dumbler Sp.
22396 Dec 7, 1986	"				Dan L. Rhodes <sup>etd</sup>	Re-Record 1819	733	50,650	Rem. Ch. 1812 p. 746 Lot 26 Harbor Dr. for Orig see

# REVERSE or MORTGAGEE Index to Real Estate Mortgages — Greenville County, S. C.

REG. U. S. PAT. OFFICE *Chas. McCott* County Indexes Since 1888  
An Identifying Trade Mark

 Open at Proper Tab according to First Letter or Letters of Name and refer to Buff Sub-Index sheet for page reference.

COTT FAMILY NAME INDEX No. 75 © 1949  
MADE BY THE COTT INDEX COMPANY, COLUMBUS, OHIO  
SOLD BY PHOTO COPY SUPPLY, MAULDIN, S. C.

FILE NUMBER DATE OF RECORD	MORTGAGEES FAMILY NAMES	GIVEN NAMES ABCDEFGHIJ	GIVEN NAMES JKLMNOPQ	GIVEN NAMES RSTUVWXYZ	MORTGAGORS	BOOK	PAGE	Amount	BRIEF DESCRIPTION, LOCATION, ETC. ( Not Warranted )
24012 Dec 8, 1986	Principal				Edward L. Bennett <sup>Jr</sup>	1820	649	49,200 <sup>.00</sup>	Sept 4 mile Lot 451 Capewood Rd. 2 <sup>nd</sup> Natural
25056 Dec 15, 1986	"				Mary C. DeMontery <sup>H</sup>	1822	234	65,000 <sup>.00</sup>	19 <sup>th</sup> 59 <sup>th</sup> Ave. Rutledge Lake Rd.
25282 Dec 16, 1986	"				Gary Joseph Thielen <sup>titl</sup>	1822	595	84,000 <sup>.00</sup>	24 28 7 <sup>th</sup> Wood Creek Ave
25693 Dec 18, 1986	"				David M. Hannon	1823	171	33,500 <sup>.00</sup>	dit 28 Avon Pl.
25746 Dec 18, 1986	"				John W. Park <sup>titl</sup>	1823	239	31,250 <sup>.00</sup>	1.842 acres Moody Rd. Grove 7 <sup>th</sup>
26042 Dec 22, 1986	"				Marie Carson Robinson	1823	853	52,800 <sup>.00</sup>	Lot 49 Scatterwood Pl. III
27671 Dec 31, 1986	"				Mary Ann Parks <sup>titl</sup>	1826	350	46,250 <sup>.00</sup>	Lot 193 Camden Dr
27699 Dec 31, 1986	"				Karen Henson	1826	418	29,200 <sup>.00</sup>	Lot 104 Dec 3 McBeck St
27752 Dec 31, 1986	"				A. Keith Pratt <sup>titl</sup>	1826	513	52,750 <sup>.00</sup>	Lot 1 Summit Dr
27927 Jan 2, 1987	"				Berton R. O'Neal <sup>titl</sup>	1826	924	71,500 <sup>.00</sup>	Lot 16 Cherokee Pl
28906 Jan 9, 1987	"				William R. Harris, Jr. <sup>titl</sup>	1828	493	54,000 <sup>.00</sup>	Windemere Dr Lot 4 Cherokee Forest
29221 Jan 12, 1987	"				Larance Jenkins <sup>titl</sup>	1828	960	33,650 <sup>.00</sup>	Rockvale Dec II Lot 243 Camden Dr
29769 Jan 16, 1987	"				Deek W. Lambert	1829	854	60,450 <sup>.00</sup>	Wedgefield Dec I Lot 55 Laurel Ave Dr.
29984 Jan 19, 1987	"				Allen Joseph Reath <sup>J. Take</sup>	1830	130	47,750 <sup>.00</sup>	Lot 71 Longfont Ave.
30439 Jan 21, 1987	"				Mattha B. Thomas	1830	984	25,150 <sup>.00</sup>	Lot 10 Sans Louis Pl
30535 Jan 23, 1987	"				Anthony R. Long <sup>Take</sup>	1831	155	61,400 <sup>.00</sup>	Lot 135 Sugar Creek



# REVERSE or MORTGAGEE Index to Real Estate Mortgages — Greenville County, S. C.

REG. U. S. PAT. OFFICE *Chas. McCall* County Indexes Since 1888 An Identifying Trade Mark

 Open at Proper Tab according to First Letter or Letters of Name and refer to Buff Sub-Index sheet for page reference.

COTT FAMILY NAME INDEX No. 75 © 1949  
MADE BY THE COTT INDEX COMPANY, COLUMBUS, OHIO  
SOLD BY PHOTO COPY SUPPLY, MAULDIN, S. C.

(62)

FILE NUMBER DATE OF RECORD	MORTGAGEES FAMILY NAMES	GIVEN NAMES ABCDEFGHIJ	GIVEN NAMES JKLMNOPQ	GIVEN NAMES RSTUVWXYZ	MORTGAGORS	BOOK	PAGE	Amount	BRIEF DESCRIPTION, LOCATION, ETC. ( Not Warranted )
30863 Jan 27, 1987	Principal				Mut. Life Ins. Co.	1831	859	38,700	Yantt Sp. Lot 2 Rockvale Sec I
30980 Jan 28, 1987	"				" " " "	1832	99	70,200	Simpsonville Lot 32 Pine Tree Sub
31108 Jan 29, 1987	"				" " " "	1832	449	31,400	Lot 26
31737 Feb 2, 1987	"				Kevin G. Wise <sup>et al</sup>	1833	634	56,600	Lot 150 Aron Park
31856 Feb 3, 1987	"				James E. Shaver, Jr. <sup>et al</sup>	1833	862	26,000	Lot 29 Indian Hill
32655 Feb 9, 1987	"				Louise Frank Frozier	1835	329	57,050	Lot 12 Scottswood Ph II
33050 Feb 12, 1987	"				Mary Ellen Stargel	1836	183	67,450	Lot 17 Hallyton Sec #
33294 Feb 13, 1987	"				Charles H. Forrester	1836	540	43,000	Harbor Town Unit 93 Stanley Dr
33680 Feb 18, 1987	"				Charles W. Weisel <sup>et al</sup>	1837	225	127,000	Unit # 4 lots Heather Way Marshall
33683 Feb 18, 1987	"				Chalmer Eugene Troutman <sup>et al</sup>	1837	233	76,650	Lot 77 Sycamore Lane
33979 Feb 20, 1987	"				Joney Parks <sup>et al</sup>	1837	838	17,150	Lot 20 Hamilton Ln
34060 Feb 20, 1987	"				Betty Sue Kirksey <sup>et al</sup>	1837	944	62,300	14 Acres Chinguan Rd.
34335 Feb 24, 1987	"				Nema Charles New, III	1838	624	36,100	Rd Lot 3 Jain Hgts Parkins Mill
34771 Feb 26, 1987	"				Gary Hamilton	1839	416	60,000	Sec II Lot 23 Ford Lane Ests
34851 Feb 26, 1987	"				Thomas E. Davis <sup>et al</sup>	1839	478	68,450	Lot 56 Scottswood Ph II
34917 Feb 27, 1987	"				Jeffrey D. Maddox <sup>et al</sup>	1839	635	66,350	5.0 acres Desigra Rd
					Garry K. Chambers <sup>et al</sup>				

# REVERSE or MORTGAGEE Index to Real Estate Mortgages — Greenville County, S. C.

REG. U. S. PAT. OFFICE *Chas McCott* County Indexes Since 1888 An Identifying Trade Mark

 Open at Proper Tab according to First Letter or Letters of Name and refer to Buff Sub-Index sheet for page reference.

COTT FAMILY NAME INDEX No. 75 © 1949  
MADE BY THE COTT INDEX COMPANY, COLUMBUS, OHIO  
SOLD BY PHOTO COPY SUPPLY, MAULDIN, S. C.

FILE NUMBER DATE OF RECORD	MORTGAGEES FAMILY NAMES	GIVEN NAMES ABCDEFGHIJ	GIVEN NAMES JKLMNOPQ	GIVEN NAMES RSTUVWXYZ	MORTGAGORS	BOOK	PAGE	Amount	BRIEF DESCRIPTION, LOCATION, ETC. ( Not Warranted )
34990 Feb 27, 1987	Principal			<i>Insurance</i> Mut Life Co	<i>et al</i> Ronnie Guy Hopkins, Jr	1839	801	55,150 <sup>.00</sup>	Lot 47 Heritage Hills
35456 Mar 2, 1987	"			<i>Insurance Co</i> mutual life Insurance Co	Michael E. Hamme	1840	593	75,650 <sup>.00</sup>	Lot 46 Scatterwood Pk
35472 " "	"			" "	Glen W. Johnson	1840	600	51,750 <sup>.00</sup>	Lot 10 Scatterwood Pk
35472 Mar 2, 1987	"			" "	<i>et al</i> Theodor W. Naase, Jr	1840	610	71,450 <sup>.00</sup>	Lot 47 Wedgefield Lane
35533 Mar 3, 1987	"			" "	<i>et al</i> Billy J. Allen	1840	798	75,000 <sup>.00</sup>	Pebble Creek Sec II Pt IV Lot 46 Pebble Creek Way
35649 Mar 3, 1987	"			" "	John C. Jonda, Jr	1840	966	38,850 <sup>.00</sup>	Slopes Sec I Lot 89 Fernleaf Dr Sunny
36353 Mar 6, 1987	"			" "	<i>et al</i> Forest Eugene Ruck	1841	983	53,800 <sup>.00</sup>	Lot 169 Old Orchard Lane Coach Rd
36845 Mar 6, 1987	"			" "	<i>et al</i> Revin N. Ryan	1842	477	74,350 <sup>.00</sup>	Lot 36 Walker Crossing
36946 Mar 11, 1987	"			" "	<i>et al</i> James Monroe Poindexter	1842	701	71,250 <sup>.00</sup>	20.9 Acre River Road Ager
37049 Mar 11, 1987	"			" "	Bredley W. Carper	1842	876	45,300 <sup>.00</sup>	Lot 14 Elm St Glenwood Kinggate
37388 Mar 12, 1987	"			" "	<i>et al</i> Harvey G. Andrews	1843	298	82,500 <sup>.00</sup>	Lot 145 Swinson Cir My. Sigsbee Pl. 1838 to 624
37702 Mar 13, 1987	"			" "	<i>et al</i> Gary Hamilton	1843	703	36,100 <sup>.00</sup>	Lot 3 Perkins Mill Rd. Fair Hgt.
37723 Mar 13, 1987	"			" "	Patricia A. Dennis	1843	754	37,900 <sup>.00</sup>	Sec II Lot 56 Vedder Lane Varday Vale
37912 Mar 16, 1987	"			" "	<i>et al</i> David Lane Goldman	1844	525	40,150 <sup>.00</sup>	0.5 acres
38120 Mar 17, 1987	"			" "	<i>et al</i> Edward M. Simpson	1844	606	85,500 <sup>.00</sup>	Lot 47 Mansfield Park
38533 Mar 18, 1987	"			" "	<i>et al</i> Marvin M. White	1845	150	62,600 <sup>.00</sup>	Lot 195 Peppertree



# REVERSE or MORTGAGEE Index to Real Estate Mortgages — Greenville County, S. C.

REG. U. S. PAT. OFFICE *Chas. McCott* County Indexes Since 1888 An Identifying Trade Mark

 Open at Proper Tab according to First Letter or Letters of Name and refer to Buff Sub-Index sheet for page reference.

COTT FAMILY NAME INDEX No. 75 © 1949  
MADE BY THE COTT INDEX COMPANY, COLUMBUS, OHIO  
SOLD BY PHOTO COPY SUPPLY, MAULDIN, S. C.

( )

FILE NUMBER DATE OF RECORD	MORTGAGEES FAMILY NAMES	GIVEN NAMES ABCDEFGHIJ	GIVEN NAMES JKLMNOPQ	GIVEN NAMES RSTUVWXYZ	MORTGAGORS	BOOK	PAGE	Amount	BRIEF DESCRIPTION, LOCATION, ETC. ( Not Warranted )
38637 Mar 18, 1987	Principal				<i>et al</i> C. Jeff Giovanetti	1845	263	36,500	Lot 173 Shewood Forest Acres.
38837 Mar 19, 1987	"			"	<i>et al</i> Anthony G. Ford	1845	526	31,650	Lot 10 Poplar Mt Rd Kaij
38856 Mar 19, 1987	"			"	<i>et al</i> Angelo Estrada	1845	569	41,750	Lot 287 Westwood Acute
38858 Mar 19, 1987	"			"	<i>et al</i> Steven H. Bernstein	1845	587	75,650	Lot 160 Wedgfield Acute
38887 Mar 19, 1987	"			"	<i>et al</i> Bobby Ray Cleveland	1845	606	23,950	Lot 53 Anderson St
38918 Mar 20, 1987	"			"	Robert E. Lee	1845	684	36,400	Lot 11 Belle mead, sec II
39224 Mar 23, 1987	"			"	<i>et al</i> Scott A. Hartis	1846	149	57,700	Lot 4 Walker's Crossing
39316 Mar 23, 1987	"			"	<i>et al</i> Lonnie Everette Redings	1846	209	64,500	Lot 120 Canebrake I
39707 Mar 25, 1987	"			"	Florence E. Johnson	1846	838	36,700	Pl. 66 6+8 n. Stone Ave.
39809 Mar 25, 1987	"			"	Louis H. Long	1847	25	61,100	Lot 63 Scottwood Ph 4
40012 Mar 26, 1987	"			"	Pamela S. Hindman	1847	357	65,000	Lot 62 Scottwood Ph 4
40194 Mar 27, 1987	"			"	<i>et al</i> John W. Davis	1847	596	54,650	meade sec 7 Lot 433 Pine Creek Ct. Belle
40226 Mar 30, 1987	"			"	<i>et al</i> James E. Marshall IV	1847	726	61,150	Lot 20 Westminster Dr. Sec II
40468 Mar 30, 1987	"			"	Gary J. George	1847	962	64,250	Lot 47 Westminster Village
40552 Mar 30, 1987	"			"	<i>et al</i> Percy Young, Jr	1848	134	32,350	Lot Dunca Rd
40637 Mar 31, 1987	"			"	<i>et al</i> Jack E. Ready	1848	313	57,600	Lot 4 The Cedars

# REVERSE or MORTGAGEE Index to Real Estate Mortgages — Greenville County, S. C.

REG. U. S. PAT. OFFICE *Chas McCott* County Indexes Since 1888  
An Identifying Trade Mark

 Open at Proper Tab according to First Letter or Letters of Name and refer to Buff Sub-Index sheet for page reference.

COTT FAMILY NAME INDEX No. 75 © 1949  
MADE BY THE COTT INDEX COMPANY, COLUMBUS, OHIO  
SOLD BY PHOTO COPY SUPPLY, MAULDIN, S. C.

FILE NUMBER DATE OF RECORD	MORTGAGEES FAMILY NAMES	GIVEN NAMES ABCDEFGHIJ	GIVEN NAMES JKLMNOPQ	GIVEN NAMES RSTUVWXYZ	MORTGAGORS	BOOK	PAGE	Amount	BRIEF DESCRIPTION, LOCATION, ETC. ( Not Warranted )
40646 Mar 31, 1987	Principal				<sup>util</sup> Jeffrey A. West	1848	331	68,550 <sup>.00</sup>	Lot 19a Lot 103 Crown Dale Dr. Gray
40653 Mar 31, 1987	"			"	<sup>util</sup> George D. Boland	1848	341	65,000 <sup>.00</sup>	Lot 16 + 1/2 lot 18 Laurel Hills
40899 Mar 31, 1987	"			"	<sup>util</sup> Barry G. Barlow	1848	672	60,800 <sup>.00</sup>	Lot 20 Enore Hgts.
41014 Apr 1, 1987	"			"	Janet M. Hipp	1848	965	50,000 <sup>.00</sup>	Lot 4 Edwards Forest Sec III
41070 Apr 1, 1987	"			"	<sup>util</sup> Thomas C. Blackmon	1849	79	66,650 <sup>.00</sup>	Bilder Creek Ests. Lot 12 Lankersley Dr
41089 Apr 1, 1987	"			"	Eleanor K. Linder	1849	119	72,650 <sup>.00</sup>	Lot 51 Acaciawood Ph III
41294 Apr 2, 1987	"			"	John Vigil Boyce	1849	460	40,400 <sup>.00</sup>	Cedar Lane Gardens Lot 82 Dardania Dr
41320 Apr 2, 1987	"			"	<sup>util</sup> William D. Spud	1849	504	75,650 <sup>.00</sup>	Lot 108 Conkerbe I
41365 Apr 2, 1987	"			"	<sup>util</sup> Benjamin D. Cure	1849	518	25,400 <sup>.00</sup>	Lot 51 vpt lot 52
41511 Apr 2, 1987	"			"	<sup>util</sup> Anthony James Polson	1849	713	36,300 <sup>.00</sup>	Lot 8
41531 Apr 3, 1987	"			"	<sup>st</sup> Ray Hugh Cromer	1849	765	24,300 <sup>.00</sup>	Lot 31 Pecan Terrace
41979 Apr 6, 1987	"			"	<sup>st</sup> Orce Russell Kars	1850	340	56,900 <sup>.00</sup>	Lot 132 Bellingham Sec II
41968 Apr 6, 1987	"			"	Curtis L. Matthews	1850	368	59,950 <sup>.00</sup>	Lot 8 Homestead Acre
42077 Apr 7, 1987	"			"	<sup>util</sup> Kenneth H. Sturm	1850	429	85,000 <sup>.00</sup>	Ac I Lot 9 + 10 Trailing wood
43187 Apr 13, 1987	"			"	Nelson C. Poe Jr.	1851	889	65,600 <sup>.00</sup>	Cleveland St Lot 11 + vpt lot 15
43563 Apr 14, 1987	"			"	<sup>st. 11</sup> John K. Kavanagh	1852	459	32,000 <sup>.00</sup>	3, 31 Acres

# REVERSE or MORTGAGEE Index to Real Estate Mortgages — Greenville County, S. C.

REG. U. S. PAT. OFFICE *Chas McCott* County Indexes Since 1888 An Identifying Trade Mark

☞ Open at Proper Tab according to First Letter or Letters of Name and refer to Buff Sub-Index sheet for page reference.


COTT FAMILY NAME INDEX No. 75 © 1949  
MADE BY THE COTT INDEX COMPANY, COLUMBUS, OHIO  
SOLD BY PHOTO COPY SUPPLY, MAULDIN, S. C.

( )

FILE NUMBER	MORTGAGEES	GIVEN NAMES	GIVEN NAMES	GIVEN NAMES	MORTGAGORS	BOOK	PAGE	Amount	BRIEF DESCRIPTION, LOCATION, ETC.
DATE OF RECORD	FAMILY NAMES	ABCDEFGH	IJKLMNO	PQRSTUVWXYZ					( Not Warranted )
43366 Apr 14 1987	Principal	Mutual	Life Ins. co		Thomas Clark Butler <sup>et al</sup>	1852	464	57,150 <sup>.00</sup>	Lot 58 pt Lot 57 Sunny Acres
43562 Apr 14 1987	"	"	" " "		Frederick H. Wilson <sup>et al</sup>	1852	487	80,000 <sup>.00</sup>	Lot 45 Hunters woods
44016 Apr 16 1987	"	"	" " "		Phillip J. Russell <sup>et al</sup>	1852	964	76,250 <sup>.00</sup>	Lot 159 Wedgefield Sec II
44092 Apr 16 1987	"	"	" " "		Dennis A. McRee <sup>et al</sup>	1853	155	52,050 <sup>.00</sup>	Sec 3 Lot 147 Ardmore Dr. Colonial Hill
44297 Apr 17 1987	"	"	" " "		John R. Burt, II <sup>et al</sup>	1853	470	70,100 <sup>.00</sup>	Lot 29 Montclair Sec 6
44348 Apr 17 1987	"	"	" " "		Peter O. Spiller <sup>et al</sup>	1853	559	66,050 <sup>.00</sup>	Lot 62 Wedgefield Sec II
44523 Apr 20 1987	"	"	" " "		Sammy J. Scott <sup>et al</sup>	1853	801	58,250 <sup>.00</sup>	Lot 175 Wedgefield II
44800 Apr 21 1987	"	"	" " "		Eric C. Schweitzer <sup>et al</sup>	1854	367	151,300 <sup>.00</sup>	Lot 42 Asheton Sec II
44900 Apr 21 1987	"	"	" " "		Judith J. Williams <sup>et al</sup>	1854	438	31,700 <sup>.00</sup>	Lot 4 Lavinia St.
44919 Apr 21 1987	"	"	" " "		Joyce C. Campbell <sup>et al</sup>	1854	501	36,100 <sup>.00</sup>	Lot 37 N. Ave Dr. North Gen
45031 Apr 22 1987	"	"	" " "		Calvin J. Burns <sup>et al</sup>	1854	680	19,000 <sup>.00</sup>	Lot 7
45337 Apr 23 1987	"	"	" " "		Robert Lee Cobb, Jr <sup>et al</sup>	1855	08	32,100 <sup>.00</sup>	1.13 acres
45525 Apr 24 1987	"	"	" " "		Nanette Hartwell <sup>et al</sup>	1855	290	34,250 <sup>.00</sup>	Sec I Lot 24 Burlington Ave.
45601 Apr 24 1987	"	"	" " "		Rosevelt Williams <sup>et al</sup>	1855	504	40,150 <sup>.00</sup>	Lot 74 Paramount Pl.
45754 Apr 27 1987	"	"	" " "		Gregory D. Taylor <sup>et al</sup>	1855	722	72,400 <sup>.00</sup>	Townhouses Ph XI Lot 132 Woodward
45759 Apr 27 1987	"	"	" " "		David G. Richards <sup>et al</sup>	1855	748	33,950 <sup>.00</sup>	Lot 30 Lorraine Dr.

# REVERSE or MORTGAGEE Index to Real Estate Mortgages — Greenville County, S. C.

REG. U. S. PAT. OFFICE *Chas. McCott* County Indexes Since 1888 An Identifying Trade Mark

 Open at Proper Tab according to First Letter or Letters of Name and refer to Buff Sub-Index sheet for page reference.

COTT FAMILY NAME INDEX No. 75 © 1949  
MADE BY THE COTT INDEX COMPANY, COLUMBUS, OHIO  
SOLD BY PHOTO COPY SUPPLY, MAULDIN, S. C.

FILE NUMBER DATE OF RECORD	MORTGAGEES FAMILY NAMES	GIVEN NAMES ABCDEFGH	GIVEN NAMES IJKLMNO	GIVEN NAMES PQRSTUVWXYZ	MORTGAGORS	BOOK	PAGE	Amount	BRIEF DESCRIPTION, LOCATION, ETC. ( Not Warranted )
45860 Apr 27, 1987	Principal	Mutual Life Ins co			<sup>etal</sup> Devayne E. Plaisted	1855	879	68,000 <sup>.00</sup>	Lot 204 Del Norte Estds Sec II
46443 Apr 30, 1987	"	"	"	"	Reginald P. Row <sup>et al</sup>	1856	660	71,950 <sup>.00</sup>	Lot 68 Wedgfield Sec IV
46452 Apr 30, 1987	"	"	"	"	Richard Z. Simonson <sup>et al</sup>	1856	725	61,200 <sup>.00</sup>	Lot 7 Sec I Pelham Work
46661 Apr 30, 1987	"	"	"	"	Paul Christopher Carey <sup>et al</sup>	1857	13	24,750 <sup>.00</sup>	Lot 5 + pp. lot 4
46461 Apr 30, 1987	"	"	"	"	Evelyn V. Hendrick <sup>et al</sup>	1856	730	31,100 <sup>.00</sup>	Lot 5 East Highland Est
46851 May 1, 1987	"	"	"	"	Edward H. Weeks <sup>et al</sup>	1857	345	75,650 <sup>.00</sup>	Lot 134 Wedgfield Sec IV
47086 May 4, 1987	"	"	"	"	Daniel K. Warner <sup>et al</sup>	1857	641	150,000 <sup>.00</sup>	Chanticleer Sec I Lot 78 West Dever Oaks Dr
47400 May 5, 1987	"	"	"	"	Laurence William Orr <sup>et al</sup>	1858	122	90,000 <sup>.00</sup>	Holly Ann Pl. Sec III Lot 57 Maple Wind
48081 May 7, 1987	"	"	"	"	John M. Burdge <sup>et al</sup>	1858	936	52,350 <sup>.00</sup>	Lot 3 Grove Sp.
49131 May 13, 1987	"	"	"	"	O. Johnson Small <sup>et al</sup>	1860	379	35,000 <sup>.00</sup>	Lot 94 Pimlico Road Lower Est
49629 May 15, 1987	"	"	"	"	Grace Reid Lyle <sup>et al</sup>	1861	17	25,600 <sup>.00</sup>	Lot 10 Mountain Shadow
49998 May 18, 1987	"	"	"	"	Charles E. Higgins <sup>et al</sup>	1861	203	42,350 <sup>.00</sup>	Lot 4 Bramlett Pl
49938 May 18, 1987	"	"	"	"	Charles M. Dilstrap <sup>et al</sup>	1861	384	53,550 <sup>.00</sup>	1.57 acres
50628 May 20, 1987	"	"	"	"	Diane B. Brown <sup>et al</sup>	1862	385	49,800 <sup>.00</sup>	lots 4 + 6 Laurens Rd
50711 May 21, 1987	"	"	"	"	Burlin L. Lamb <sup>et al</sup>	1862	476	45,500 <sup>.00</sup>	Lot 777 Westwood Sec II
50740 May 21, 1987	"	"	"	"	Elizabeth J. Haaland <sup>et al</sup>	1862	497	55,900 <sup>.00</sup>	Lot 3 Bryn Foy Run

# REVERSE or MORTGAGEE Index to Real Estate Mortgages — Greenville County, S. C.

62  
( )

REG. U. S. PAT. OFFICE *Chas McCott* County Indexes Since 1888 An Identifying Trade Mark

☞ Open at Proper Tab according to First Letter or Letters of Name and refer to Buff Sub-Index sheet for page reference.

COTT FAMILY NAME INDEX No. 75 © 1949  
MADE BY THE COTT INDEX COMPANY, COLUMBUS, OHIO  
SOLD BY PHOTO COPY SUPPLY, MAULDIN, S. C.

FILE NUMBER	MORTGAGEES FAMILY NAMES	GIVEN NAMES ABCDEFGHIJ	GIVEN NAMES JKLMNO	GIVEN NAMES PQRSTUVWXYZ	MORTGAGORS	BOOK	PAGE	Amount	BRIEF DESCRIPTION, LOCATION, ETC. ( Not Warranted )
DATE OF RECORD									
51081 May 22, 1987	Principal		Mutual Life	Ins Co.	George William Patterson II	1862	941	79,250 <sup>.00</sup>	Lot 89 Brookside Sec III
51233 May 22, 1987	"		"	"	Carroll D. Carson	1863	244	57,600 <sup>.00</sup>	Lot K-5 Woodwind
51392 May 26, 1987	"		"	"	John R. Powell, Jr. et al	1863	390	61,150 <sup>.00</sup>	Lot 8 Hunter Pointe
51384 "	"		"	"	Robert S. Small, Jr. et al	1863	443	150,000 <sup>.00</sup>	Lot 3 Mt. View Dr Sibley
51584 "	"		"	"	Harry Martin Kelly et al	1863	465	52,000 <sup>.00</sup>	Lot - 10 acre Adams Mill Road & Brookridge Dr
51807 May 27, 1987	"		"	"	Bruce E. Robinson	1863	897	42,070 <sup>.00</sup>	Lot 59 Confederate Cir ave
51914 May 27, 1987	"		"	"	Paul Marvin	1864	47	34,800 <sup>.00</sup>	pt lots 13+12 Burkwood Butler Dr
52100 May 28, 1987	"		"	"	J.C. Dunt	1864	273	100,000 <sup>.00</sup>	Lot 35 Weatherby Dr. Chauncey
52589 June 1, 1987	"		"	"	Pedro N. Acosta, et al	1865	13	44,750 <sup>.00</sup>	Lot 10 Westwood Sec I
52631 June 1, 1987	"		"	"	Jakie Carson Johnson et al	1865	87	106,000 <sup>.00</sup>	Lots 10+11 & Lot 69 Front Hill
52848 June 1, 1987	"		"	"	Judith A. Isler	1865	363	52,800 <sup>.00</sup>	Lot 72 Scottwood Ph 4
52850 June 1, 1987	"		"	"	Jandre S. Kuss	1865	368	61,100 <sup>.00</sup>	Lot 68 Scottwood Ph 4 Downhouses Ph V
52965 June 2, 1987	"		"	"	Ella Demiga Adams	1865	574	55,000 <sup>.00</sup>	Lot 1-2 Woodwind
53326 June 3, 1987	"		"	"	Sue Ann Satterfield	1866	57	38,400 <sup>.00</sup>	Lot 646 Westwood Sec II Sibley
53409 June 3, 1987	"		"	"	Jeffrey F. Cooper	1866	199	61,200 <sup>.00</sup>	Lot 145 Wedgefield Sec 4
53529 June 3, 1987	"		"	"	David B. Pittman et al	1866	367	140,000 <sup>.00</sup>	3.27 acre Parkin Mill Road

# REVERSE or MORTGAGEE Index to Real Estate Mortgages — Greenville County, S. C.

REG. U. S. PAT. OFFICE *Chas McCott* County Indexes Since 1888 An Identifying Trade Mark

 Open at Proper Tab according to First Letter or Letters of Name and refer to Buff Sub-Index sheet for page reference.

COTT FAMILY NAME INDEX No. 75 © 1949  
MADE BY THE COTT INDEX COMPANY, COLUMBUS, OHIO  
SOLD BY PHOTO COPY SUPPLY, MAULDIN, S. C.

FILE NUMBER DATE OF RECORD	MORTGAGEES FAMILY NAMES	GIVEN NAMES ABCDEFGHIJ	GIVEN NAMES JKLMNOPQ	GIVEN NAMES RSTUVWXYZ	MORTGAGORS	BOOK	PAGE	Amount	BRIEF DESCRIPTION, LOCATION, ETC. ( Not Warranted )
54500 June 9, 1987	Principal				Mutual Life Ins Co. Carolyn C. Wright	1867	524	37,700 <sup>.00</sup>	Lot 230 Augusta area
54648 June 9, 1987	"			" " "	J. Jeffrey Murray <sup>etal</sup>	1867	644	32,600 <sup>.00</sup>	Lot 8 Essex Ct
55008 June 11, 1987	"			" " "	William A. Helms	1868	116	22,300 <sup>.00</sup>	Lot 4 Pleasant Hgts
55444 June 15, 1987	"			" " "	Kenneth Overby, <sup>etal</sup>	1868	725	35,000 <sup>.00</sup>	Lot 9 Super Hwy Home Sites
55972 June 16, 1987	"			" " "	C. Decker Spotts <sup>etal</sup>	1869	376	45,000 <sup>.00</sup>	Revenge Pointe Sec 1 Lot 80, Atherton Way
56381 June 18, 1987	"			" " "	Charles M. Todd	1869	805	74,900 <sup>.00</sup>	Lot 102 Pebble Creek Pt I
56520 June 19, 1987	"			" " "	James John Curiale, <sup>etal</sup>	1870	45	60,900 <sup>.00</sup>	Lot 62 Verdin Estates Sec 3
56621 June 19, 1987	"			" " "	Mark L. Linnville, <sup>etal</sup>	1870	153	25,150 <sup>.00</sup>	Lot 85 Monaghan Mills Village
56904 June 22, 1987	"			" " "	Joseph Barilovits	1870	506	67,500 <sup>.00</sup>	Lot North East Main St Sec II
57246 June 23, 1987	"			" " "	Ronald E. Elliott	1871	01	40,450 <sup>.00</sup>	Lot 77 Pecan Terrace
57256 June 23, 1987	"			" " "	Jimmy R. Dipton, <sup>etal</sup>	1871	05	35,100 <sup>.00</sup>	Lot 23
58318 June 29, 1987	"			" " "	Douglas Scott Mabry	1872	435	37,700 <sup>.00</sup>	Lot Craig St. Fountain Inn
58369 June 29, 1987	"			" " "	Earl Glenn Tolleson, <sup>etal</sup>	1872	448	64,600 <sup>.00</sup>	Lot 147 Country Estates Sec 2
58453 June 30, 1987	"			" " "	Jerry B. Hendrick	1872	704	60,000 <sup>.00</sup>	Lot 15
58605 June 30, 1987	"			" " "	Sue C. Bars	1872	931	27,650 <sup>.00</sup>	Lot 148
23 July 1, 1987	"			" " "	Donald A. Hoggman <sup>H</sup>	1873	212	72,500 <sup>.00</sup>	Lot 158 Wedgfield Sec IV



# REVERSE or MORTGAGEE Index to Real Estate Mortgages — Greenville County, S. C.

REG. U. S. PAT. OFFICE *Clare McCott* County Indexes Since 1888 An Identifying Trade Mark

☞ Open at Proper Tab according to First Letter or Letters of Name and refer to Buff Sub-Index sheet for page reference.

COTT FAMILY NAME INDEX No. 75 © 1949  
MADE BY THE COTT INDEX COMPANY, COLUMBUS, OHIO  
SOLD BY PHOTO COPY SUPPLY, MAULDIN, S. C.

( )

FILE NUMBER DATE OF RECORD	MORTGAGEES FAMILY NAMES	GIVEN NAMES ABCDEFGHIJ	GIVEN NAMES JKLMNO	GIVEN NAMES PQRSTUVWXYZ	MORTGAGORS	BOOK	PAGE	Amount	BRIEF DESCRIPTION, LOCATION, ETC. ( Not Warranted )
132 July 1, 1987	Principal				Mutual Life Ins. Co. Ralph Steiner <sup>et al</sup> Frady	1873	460	64,260. <sup>00</sup>	Lot 5 Pine Lane
141 July 1, 1987	"				Jerry L. Lericus <sup>et al</sup>	1873	523	34,550. <sup>00</sup>	Pt. lots 28 + 28A
1693 July 9, 1987	"				Vicki Jan Bradford <sup>et al</sup>	1875	363	57,090. <sup>00</sup>	Lot 106 Del Norte Est. sec IV
2000 July 10, 1987	"				Karen D. Myers <sup>et al</sup>	1875	705	36,300. <sup>00</sup>	Lot 61 Paris mtane
2360 July 14, 1987	"				Richard C. Mott <sup>et al</sup>	1876	148	52,000. <sup>00</sup>	Lot 3 Sheffield Forest
2365 July 14, 1987	"				M. Wayne Hayes <sup>et al</sup>	1876	152	37,950. <sup>00</sup>	Lot 34
2433 July 14, 1987	"				L. Steve Branch <sup>et al</sup>	1876	296	45,812. <sup>00</sup>	Lot 319 Pine Creek Dr
2577 July 15, 1987	"				Norah M. Burton <sup>et al</sup>	1876	436	55,740. <sup>00</sup>	Lot 34 + 35 Pease Terrace sec IV
3175 July 17, 1987	"				David L. Hurst	1877	110	45,308. <sup>00</sup>	Lot 172 pt. lot 16 Highland Westwood
3434 July 20, 1987	"				Patricia B. Gay <sup>et al</sup>	1877	388	38,764. <sup>00</sup>	Lot 119 Seminole Dr
3752 July 21, 1987	"				Edward E. Smalley <sup>et al</sup>	1877	755	Sur mts see Bl 1622 ps 299 Mts assign Bankers Life Co + Record 1623 ps 622	
"	"				" " <sup>et al</sup>	1877	755		
5218 July 29, 1987	"				James Carl Belzick <sup>et al</sup>	1879	438	48,480. <sup>00</sup>	Lot 47 White oak
5500 July 30, 1987	"				Dion P. Nomikos <sup>et al</sup>	1879	715	49,336. <sup>00</sup>	Lot 45 Bellingham
5699 July 31, 1987	"				Phillip E. Morris <sup>et al</sup>	1880	39	73,983. <sup>00</sup>	Lot 141 Wedgefield sec IV
5788 July 31, 1987	"				Richard D. Hilton <sup>et al</sup>	1880	160	67,470. <sup>00</sup>	Lot 65 Burdett Est.

# REVERSE or MORTGAGEE Index to Real Estate Mortgages — Greenville County, S. C.

REG. U. S. PAT. OFFICE *Chas. McCott* County Indexes Since 1888 An Identifying Trade Mark

 Open at Proper Tab according to First Letter or Letters of Name and refer to Buff Sub-Index sheet for page reference.

COTT FAMILY NAME INDEX No. 75 © 1949  
MADE BY THE COTT INDEX COMPANY, COLUMBUS, OHIO  
SOLD BY PHOTO COPY SUPPLY, MAULDIN, S. C.

FILE NUMBER DATE OF RECORD	MORTGAGEES FAMILY NAMES	GIVEN NAMES ABCDEFGHIJ	GIVEN NAMES JKLMNO	GIVEN NAMES PQRSTUVWXYZ	MORTGAGORS	BOOK	PAGE	Amount	BRIEF DESCRIPTION, LOCATION, ETC. ( Not Warranted )
6120 Aug 3, 1987	Principal				<i>et al</i> William J. Graham	1880	617	50,200	Lot 142
6158 Aug 3, 1987	"				<i>et al</i> Kenneth Frank Morse	1880	695	79,650	Lot 150
6192 Aug 3, 1987	"				William D. Line	1880	708	63,000	Lot 44
6478 Aug 4, 1987	"				<i>et al</i> Michael S. Kanning	1881	51	71,518	Lot 15 Walker Crossing
6815 Aug 6, 1987	"				Jammy L. Sandifur	1881	526	28,695	Lot 66 Chick Appz Sp.
7051 Aug 7, 1987	"				Thomas J. Halty <i>et al</i>	1881	762	74,600	Lot 17 Heritage Lake Brookwood Forest
7080 Aug 7, 1987	"				Kenneth R. Pruitt <i>et al</i>	1881	813	41,000	Pt. lots 38 & 39 Cherry Grove Road In Orig. on Rem'd 1877 p. 110
7271 Aug 10, 1987	"				David L. Hurst	Re-Record 1882	116	45,308	Lot 17 Highland Terrace also get lot 16
7288 Aug 10, 1987	"				Wally H. Walling	1882	145	24,100	Lot Brown Sp.
7382 Aug 11, 1987	"				<i>et al</i> William Aubrey Peck	1882	298	49,350	Lot 81 Sunnart Hills
8782 Aug 19, 1987	"				Rogers D. James, <i>et al</i>	1883	852	45,000	Lot 30 College Park
8789 Aug 19, 1987	"				Dennis J. Patton, Jr., <i>et al</i>	1883	860	26,681	Lot 3
9348 Aug 24, 1987	"				James D. Cohn <i>et al</i>	1884	556	53,900	Lot 11 Heatherwood Place
9983 Aug 26, 1987	"				Pamela C. Glue	1885	254	47,950	Lot 44 Walker Appz Rd
10013 Aug 26, 1987	"				<i>et al</i> Charles E. Pons	1885	270	46,214	0.54 acres
10217 Aug 27, 1987	"				<i>et al</i> Lloyd Gene Elliott	1885	467	71,710	Lot 33 Heritage Hills

# REVERSE or MORTGAGEE Index to Real Estate Mortgages — Greenville County, S. C.

REG. U. S. PAT. OFFICE *Chas. McCulloch* County Indexes Since 1888 An Identifying Trade Mark

 Open at Proper Tab according to First Letter or Letters of Name and refer to Buff Sub-Index sheet for page reference.

COTT FAMILY NAME INDEX No. 75 © 1949  
MADE BY THE COTT INDEX COMPANY, COLUMBUS, OHIO  
SOLD BY PHOTO COPY SUPPLY, MAULDIN, S. C.

( )

FILE NUMBER DATE OF RECORD	MORTGAGEES FAMILY NAMES	GIVEN NAMES ABCDEFGH	GIVEN NAMES IJKLMNO	GIVEN NAMES PQRSTUVWXYZ	MORTGAGORS	BOOK	PAGE	Amount	BRIEF DESCRIPTION, LOCATION, ETC. ( Not Warranted )
10278 Aug 27, 1987	Principal				<i>Mutual Life Ins Co</i>	1885	535	87,000	Lot 253 <i>Denney Pl. Sec 12</i>
10344 Aug 28, 1987	"		"	"	<i>John R. Japp</i>	1885	677	96,000	Lot 20 <i>Silverleaf Sec 13A</i>
10662 Aug 31, 1987	"		"	"	<i>Carolyn Lillagore</i>	1886	71	68,350	Lot 59 <i>Sugar Creek Map 1 Sec 11</i>
10901 Aug 31, 1987	"		"	"	<i>David A. Jones</i>	1886	411	49,900	Lot 28 <i>Oak Forest Estate</i>
10938 Sept 1, 1987	"		"	"	<i>Rickey Burns</i>	1886	485	36,750	<i>Dolphin Pt</i> Lot 27 <i>Greenfields</i>
11031 Sept 1, 1987	"		"	"	<i>Dennis L. Smith</i>	1886	545	53,025	Lot 655 <i>Westwood</i>
11029 Sept 1, 1987	"		"	"	<i>John W. Bagwell</i>	1886	555	96,000	Lot 22 <i>Windward Way</i>
11153 Sept 1, 1987	"		"	"	<i>Leon A. Crawford Jr.</i>	1886	733	62,751	Lot 3 <i>Davis Dr</i>
11276 Sept 2, 1987	"		"	"	<i>Cynthia Brand</i>	1886	872	47,000	Lot 23 <i>Scotwood Ph. I</i>
12249 Sept 9, 1987	"		"	"	<i>Tommy W. Coker</i>	1888	110	24,633	pt lot. 3+6 <i>Berkley Ave</i>
12858 Sept 14, 1987	"		"	"	<i>Thomas D. Dorsey</i>	1888	697	65,650	Lot 52 <i>Scotwood Ph. II</i>
12928 Sept 14, 1987	"		"	"	<i>James C. Starks</i>	1888	798	33,678	Lot 219 <i>South Forest Etc.</i>
12994 Sept 14, 1987	"		"	"	<i>Marcin R. Ledden</i>	1888	874	26,818	0.42 Acre
13413 Sept 16, 1987	"		"	"	<i>W. L. Pater</i>	1889	376	68,559	Lot
14138 Sept 22, 1987	"		"	"	<i>Barry M. Drake</i>	1890	221	82,400	7, Mauldin Lot 72 <i>Forester Woods see</i>
14320 Sept 23, 1987	"		"	"	<i>Linda M. Graham</i>	1890	406	16,800	Lot 35 <i>Luther St.</i>

# REVERSE or MORTGAGEE Index to Real Estate Mortgages — Greenville County, S. C.

REG. U. S. PAT. OFFICE *Chas. McCall* County Indexes Since 1888 An Identifying Trade Mark

 Open at Proper Tab according to First Letter or Letters of Name and refer to Buff Sub-Index sheet for page reference.

COTT FAMILY NAME INDEX No. 75 © 1949  
MADE BY THE COTT INDEX COMPANY, COLUMBUS, OHIO  
SOLD BY PHOTO COPY SUPPLY, MAULDIN, S. C.

FILE NUMBER DATE OF RECORD	MORTGAGEES FAMILY NAMES	GIVEN NAMES ABCDEFGH	GIVEN NAMES IJKLMNO	GIVEN NAMES PQRSTUVWXYZ	MORTGAGORS	BOOK	PAGE	Amount	BRIEF DESCRIPTION, LOCATION, ETC. ( Not Warranted )
15023 Sept 28, 1987	Principal				Gen. S. Cadenhead <sup>with</sup>	1891	155	75,650 <sup>.00</sup>	Lot 67 Scatterwood
15638 Sept 30, 1987	"				Marsha M. McKinney	1892	1	24,880 <sup>.00</sup>	.56 ac.
15718 Sept 30, 1987	"				Martin G. Brown	1892	73	32,100 <sup>.00</sup>	Partly Lot 126 Oxford St., Laurens
15732 Oct 1, 1987	"				Gerald P. Larsberg	1892	124	34,736 <sup>.00</sup>	Lot 5 Rockvale Dr.
15748 Oct 1, 1987	"				Christopher J. Cooke <sup>with</sup>	1892	145	37,957 <sup>.00</sup>	Stone Gate Lots 5 & 6 Apt. lot 13 Unit 2
15794 Oct 1, 1987	"				Richard D. Childs <sup>with</sup>	1892	165	53,275 <sup>.00</sup>	Richmond Hill Sec V Lot 10 Monarock Circle
16071 Oct 2, 1987	"				Frank R. Powell <sup>with</sup>	1892	629	24,327 <sup>.00</sup>	Lot 308 Prancer Ave
16595 Oct 6, 1987	"				William E. Sabar <sup>with</sup>	1893	190	135,000 <sup>.00</sup>	Sept Lot 106 River Downs
17836 Oct 15, 1987	"				Eddie S. Chinn <sup>with</sup>	1894	678	67,080 <sup>.00</sup>	Way Austin Sp. Lot 36 Or. League Co. & Evening
17933 Oct 15, 1987	"				Miles R. League <sup>with</sup>	1894	855	40,000 <sup>.00</sup>	Logwood Dr. Lot 31 Glenbrook Townhome IV
18840 Oct 21, 1987	"				Thomas L. Knapp <sup>with</sup>	1895	830	38,260 <sup>.00</sup>	4.848 acres
19034 Oct 22, 1987	"				Grayson Tyler Beckner Jr.	1896	69	56,459 <sup>.00</sup>	Lot 7
19526 Oct 26, 1987	"				Julie A. Chappell	1896	628	32,168 <sup>.00</sup>	Lot 173 South Janet Ests
20252 Oct 30, 1987	"				Paul J. Hood <sup>with</sup>	1897	505	38,813 <sup>.00</sup>	1.49 acres Fern Chapel Road
20258 Oct 30, 1987	"				Brown E. Brinson	1897	524	97,100 <sup>.00</sup>	Lot 300 Poinsettia Sec V
20532 Nov 2, 1987	"				Joseph H. Borne <sup>with</sup>	1897	926	75,670 <sup>.00</sup>	Lot 142 Wedgfield

# REVERSE or MORTGAGEE Index to Real Estate Mortgages — Greenville County, S. C.

REG. U. S. PAT. OFFICE *Chas. McCall* County Indexes Since 1888 An Identifying Trade Mark

 Open at Proper Tab according to First Letter or Letters of Name and refer to Buff Sub-Index sheet for page reference.


COTT FAMILY NAME INDEX No. 75 © 1949  
MADE BY THE COTT INDEX COMPANY, COLUMBUS, OHIO  
SOLD BY PHOTO COPY SUPPLY, MAULDIN, S. C.

( )

FILE NUMBER DATE OF RECORD	MORTGAGEES FAMILY NAMES	GIVEN NAMES ABCDEFGHIJ	GIVEN NAMES JKLMNOPQ	GIVEN NAMES RSTUVWXYZ	MORTGAGORS	BOOK	PAGE	Amount	BRIEF DESCRIPTION, LOCATION, ETC. ( Not Warranted )
20596 Nov 2, 1987	Principal				Leonard R. Conner <i>et al</i>	1898	125	33,226	Mill Village Lot 121 Eighth St Woodside
20666 Nov 2, 1987	"				Cu Max Vu	1898	179	34,000	Lot 28 Bullingham
21773 Nov 3, 1987	"				Kathleen Rattray	1898	280	49,537	Lot 147 Sunny Slope Sub I Sec II
21339 Nov 6, 1987	"				Randy R. Raab <i>et al</i>	1898	877	42,288	Lot Property of Randy R Raab Prop. Plat Bk 14 p 11
21578 Nov 9, 1987	"				William R. Adkins <i>et al</i>	1899	109	37,122	Lot 5 Plat of Prop. Inez B. Hall
23847 Nov 17, 1987	"				Doratha R. Taylor	1900	511	43,207	Lot 82 First Day St
24953 Nov 24, 1987	"				Thomas L. Cone <i>et al</i>	1902	01	74,736	Lot 155 Wedgfield Sec IV
24954 Nov 24, 1987	"				Doris W. Goodlett	1902	06	64,720	Lot 17 Scotswood ph 5
25338 Nov 27, 1987	"				James D. Johnson <i>et al</i>	1902	556	67,080	Lot 128 Sutton Place Ph XIV
25597 Dec 1, 1987	"				Evelyn M. Allen	1902	888	41,900	Lot 119 Woodwind Townhouse
25598 Dec 1, 1987	"				Wale A. Deitke <i>et al</i>	1902	903	69,447	Lot 161 Wedgfield Sec IV
25678 Dec 1, 1987	"				Marius E. Pinson	1902	963	48,832	Lot 32 Shannon Terrace Sec III
26877 Dec 9, 1987	"				Calvin N. Edwards <i>et al</i>	1904	464	52,904	Lots 305 + 325 Belle Meade 81
27528 Dec 14, 1987	"				Jean J. Davis	1905	199	41,520	pt lot 8 plat Bk 11-26 pg
27529 Dec 14, 1987	"				Roberta P. Saxon	1905	204	24,164	Lots 14 + 16 Sunny Slopes
27570 Dec 14, 1987	"				Timothy Wayne Hedford <i>et al</i>	1905	283	73,698	Lot 133 Wedgfield Sec IV

# REVERSE or MORTGAGEE Index to Real Estate Mortgages — Greenville County, S. C.

REG. U. S. PAT. OFFICE *Chas McCott* County Indexes Since 1888 An Identifying Trade Mark

 Open at Proper Tab according to First Letter or Letters of Name and refer to Buff Sub-Index sheet for page reference.

COTT FAMILY NAME INDEX No. 75 © 1949  
MADE BY THE COTT INDEX COMPANY, COLUMBUS, OHIO  
SOLD BY PHOTO COPY SUPPLY, MAULDIN, S. C.

FILE NUMBER DATE OF RECORD	MORTGAGEES FAMILY NAMES	GIVEN NAMES ABCDEFGH	GIVEN NAMES IJKLMNO	GIVEN NAMES PQRSTUVWXYZ	MORTGAGORS	BOOK	PAGE	Amount	BRIEF DESCRIPTION, LOCATION, ETC. ( Not Warranted )
28028 Dec 16, 1987	Principal				Mutual Life Ins Co. Deborah A. Rodger	1905	813	15,570	Simpsonville Lot 250 Westwood
28223 Dec 17, 1987	'				Charlie R. Bridger	1906	34	29,189	1 Acre East Georgia Rd.
28355 Dec 18, 1987	'				Harnett M. Oliver	1906	167	32,000	Ham Hill Lot 77 Franklin Rd. + Brockman Ave
29322 Dec 28, 1987	"				Ronald M. Miles, et al	1907	506	27,722	Village Lot 121 Union Bleachery
29395 Dec 29, 1987	"				Emory W. Shaw III et al	1907	665	45,257	Lot 110 + pt lot 109 Woodfield
29671 Dec 29, 1987	'				James L. Dunley, III et al	1908	45	75,670	Lot 137 Wedgfield Sec IV
29675 Dec 29, 1987	'				Michael J. Alexander et al	1908	55	52,782	Pt 71 Lot 37 + Strip Plat Bk. 15 C
29942 Dec 30, 1987	"				Joseph S. Abbott	1908	361	36,146	Reuse Lot Property of Gary D.
30031 Dec 30, 1987	"				Douglas A. Orr et al	1908	441	31,716	Lot 17 Fair Hgts
30069 Dec 31, 1987	"				Sandra J. Fairfield et al	1908	548	72,405	Lot 26 Scatterswood Ph V
30215 Dec 31, 1987	"				Ahmad G. Haghyhat et al	1908	730	71,419	Lot 156 Wedgfield Sec IV
30369 Jan 4, 1988	"				Jimmy J. Wallen et al	1909	21	72,000	Lot 6 Jayethel Dr
30936 Jan 11, 1988	"				Herbert C. Wald Sr et al	1909	600	65,000	Spring Forest at Butler Lot 10 Spring Forest Ct
31837 Jan 18, 1988	'				Jerry Lamar Dault et al	1910	656	43,935	Westwood South Sec I Lot 262 Davenport Rd.
32487 Jan 22, 1988	"				Lorena Sherman	1911	449	41,431	Sub. Lot 26 Sec 1 Valleybrook
33023 Jan 27, 1988	"				Mark A. Walker et al	1912	68	72,405	Lot 16 Scatterswood



# REVERSE or MORTGAGEE Index to Real Estate Mortgages — Greenville County, S. C.

82

REG. U. S. PAT. OFFICE *Chas McCath* County Indexes Since 1888 An Identifying Trade Mark

☞ Open at Proper Tab according to First Letter or Letters of Name and refer to Buff Sub-Index sheet for page reference.

COTT FAMILY NAME INDEX No. 75 © 1949  
MADE BY THE COTT INDEX COMPANY, COLUMBUS, OHIO  
SOLD BY PHOTO COPY SUPPLY, MAULDIN, S. C.

( )

FILE NUMBER	MORTGAGEES	GIVEN NAMES	GIVEN NAMES	GIVEN NAMES	MORTGAGORS	BOOK	PAGE	Amount	BRIEF DESCRIPTION, LOCATION, ETC.
DATE OF RECORD	FAMILY NAMES	ABCDEFGHIJ	IJKLMNO	PQRSTUVWXYZ					( Not Warranted )
33242 Jan 28 1988	Principal				William J. Miller <i>et al</i>	1912	284	40,299	Lot 51 Plat Bk. 15c pg 75
33617 Jul 1 1988	"		"	"	Gary W. Hamilton	1912	777	26,750	0.91 acres East Georgia Rd.
33611 Feb 1 1988	"		"	"	Gary Hamilton	1912	783		Substitution of Liability
"	"		"	"	" "	1912	783		201 mt <sup>2</sup> see Bk 1838 pg 624 & Record Bk 1843 pg 703
33890 Jul 21 1988	"		"	"	Morris W. Keller <i>et al</i>	1913	46	71,025	Place Lot 48 Monarch Place Wedgwood
33919 Feb 2 1988	"		"	"	Carl R. Baquirik <i>et al</i>	1913	100	65,000	See Plantation Plat see III Lot 8 Denwood Court Holly
34110 Feb 4 1988	"		"	"	Billy J. Webb <i>et al</i>	1913	346	45,208	Harbar Down Unit 94 Topsoil Ct
34958 Feb 10 1988	"		"	"	Elle L. Evans <i>et al</i>	1914	228	33,678	Lot 22 Woodfield
36986 Feb 26 1988	"		"	"	John Roger Sheldon <i>et al</i>	1916	559	43,798	Lot 48 Calmar Hgts Apartment Pt III
37094 Feb 26 1988	"		"	"	Diana A. Joseph	1916	708	60,200	Lot 120 Woodwind
37520 Mar 1 1988	"		"	"	Paul D. Cirillo <i>et al</i>	1917	302	20,000	Lot 51 Osmond Dr Oakview
37673 Mar 2 1988	"		"	"	Jimmie Keith Wright <i>et al</i>	1917	447	47,900	Acres Lot 46 Meador Ave Argentine
38475 Mar 8 1988	"		"	"	Ann C. Bass	Re Record		100	C. In on mt <sup>2</sup> see Bk 1872 pg 93
39656 Mar 15 1988	"		"	"	Stephen L. Forsythe <i>et al</i>	1918	388	27,650	Pt Lot 142 & 143 Overland Trail University, PK.
42219 Mar 31 1988	"		"	"	Earnest David Parquette <i>et al</i>	1919	692	51,796	Lot 123 Brookside Cir See III Census of
42436 Apr 1 1988	"		"	"	William B. Freeman <i>et al</i>	1922	714	48,832	Lot 253 Sullwood Westwood
						1923	21	164,000	Lot 27 Zena Wood

# REVERSE or MORTGAGEE Index to Real Estate Mortgages — Greenville County, S. C.

REG. U. S. PAT. OFFICE *Chas McCott* County Indexes Since 1888 An Identifying Trade Mark

 Open at Proper Tab according to First Letter or Letters of Name and refer to Buff Sub-Index sheet for page reference.

COTT FAMILY NAME INDEX No. 75 © 1949  
MADE BY THE COTT INDEX COMPANY, COLUMBUS, OHIO  
SOLD BY PHOTO COPY SUPPLY, MAULDIN, S. C.

FILE NUMBER DATE OF RECORD	MORTGAGEES FAMILY NAMES	GIVEN NAMES ABCDEFGHIJ	GIVEN NAMES JKLMNO	GIVEN NAMES PQRSTUVWXYZ	MORTGAGORS	BOOK	PAGE	Amount	BRIEF DESCRIPTION, LOCATION, ETC. ( Not Warranted )
42697 Apr 4, 1988	Principal				Ray D. Pickett <i>et al</i>	1923	333	29,770 <sup>.00</sup>	Lot 71 Oakfern Sec 5-B
42754 Apr 4, 1988	"				Albert B. Butts <i>et al</i>	1923	449	235,000 <sup>.00</sup>	Lot 18 Chaucery
43272 April 11, 1988	"				Thomas Eugene Marshall <i>et al</i>	1924	644	120,600 <sup>.00</sup>	Hunter Woods Sec I Ph II Lot 158 Hunter Hill Rd
43923 April 12, 1988	"				James J. Breisch <i>et al</i>	1924	831	52,000 <sup>.00</sup>	Lot 2 Maria Louisa Rd
44981 Apr 19, 1988	"				Kathy L. Nemon	1926	131	35,000 <sup>.00</sup>	Simon Jr. Lot 47 + pt. lot prop y wa. l.
45185 April 20, 1988	"				Larry D. Taylor <i>et al</i>	1926	395	45,100 <sup>.00</sup>	of Cannon Ests Sec II Lot 12 = 1.75 acre Artillery
45385 Apr 21, 1988	"				James R. M'Burnett	1926	626	70,000 <sup>.00</sup>	Richfield Square Lot 1 Richfield Terrace
45553 April 22, 1988	"				Martha E. Gulyas	1926	898	61,520 <sup>.00</sup>	Ph XV Lot 108 Woodwinds Townhouse
45860 Apr 25, 1988	"				Joel W. Perry	1927	300	58,320 <sup>.00</sup>	Lot 78 Scottswood Ph. 9
45875 Apr 25, 1988	"				Bryan P. Sepedino	1927	353	49,720 <sup>.00</sup>	Lot 169 Sutton Ph. Sull. Simpsonville Sec F
46353 Apr 28, 1988	"				Jeffrey C. Wisnuker <i>et al</i>	1928	247	48,329 <sup>.00</sup>	Lot 217 Westwood South of
46819 Apr 29, 1988	"				Stanley J. Streetman <i>et al</i>	1928	663	75,670 <sup>.00</sup>	Lot 162 Wedgefield Sec. IV Ph. XV.
46795 Apr 29, 1988	"				Mark E. Daniels <i>et al</i>	1928	680	74,377 <sup>.00</sup>	Lot 106 Woodwind Townhouse
46892 Apr 29, 1988	"				James T. Ronk <i>et al</i>	1928	860	40,928 <sup>.00</sup>	Lot 17 Plot of Colonial Co.
46900 Apr 29, 1988	"				Randy L. Rolinette	1928	878	37,004 <sup>.00</sup>	Hester Rd. Lot Car. Honeyuckle Ln &
47095 May 2, 1988	"				Bryan Keith Hall <i>et al</i>	1929	118	34,736 <sup>.00</sup>	Lot 87 prop of Bryan H. Holt

# REVERSE or MORTGAGEE Index to Real Estate Mortgages — Greenville County, S. C.

REG. U. S. PAT. OFFICE *Chas McCott* County Indexes Since 1888 An Identifying Trade Mark

 Open at Proper Tab according to First Letter or Letters of Name and refer to Buff Sub-Index sheet for page reference.


COTT FAMILY NAME INDEX No. 75 © 1949  
MADE BY THE COTT INDEX COMPANY, COLUMBUS, OHIO  
SOLD BY PHOTO COPY SUPPLY, MAULDIN, S. C.

( )

FILE NUMBER DATE OF RECORD	MORTGAGEES FAMILY NAMES	GIVEN NAMES ABCDEFGHIJ	GIVEN NAMES JKLMNO	GIVEN NAMES PQRSTUVWXYZ	MORTGAGORS	BOOK	PAGE	Amount	BRIEF DESCRIPTION, LOCATION, ETC. ( Not Warranted )
47131 May 2, 1988	Principal				Peggy L. Lawhorn <sup>et al</sup>	1929	255	43,697	Dr. Lot 41 Parkdale Woodridge
50808 May 18, 1988	"		"	"	Betty L. Madden	1933	127	24,916	Lot 165 Belle Meade
52445 May 27, 1988	"		"	"	John L. Garrison <sup>et al</sup>	1935	254	31,615	Lot 100 Augusta Acres
52456 May 27, 1988	"		"	"	Patricia C. Allen	1935	267	43,900	ph III Sub. Lot 122, Woodcreek Townhouse
52501 May 27, 1988	"		"	"	Kathryn A. Albany	1935	325	82,000	Lot 425 Sec D Gower Estates
53231 June 1, 1988	"		"	"	Lester Young <sup>et al</sup>	1936	482	45,006	Sec. I and II Lot 55 Belle Meade Sub.
53530 June 2, 1988	"		"	"	Wilson A. Gomez <sup>et al</sup>	1936	916	42,791	Dogwood Terrace Revision Lot 27 Sylvania Ave.
53541 June 2, 1988	"		"	"	James A. Shailkill, Jr <sup>et al</sup>	1936	939	82,000	Lot 6 Sharon Place Sec 1
53651 June 3, 1988	"		"	"	Steve Foster Palmer <sup>et al</sup>	1937	111	86,000	Sub. Sec 3 Lot 51 Fielding Way, Oak Pointe
53706 June 3, 1988	"		"	"	Anthony C. Young <sup>et al</sup>	1937	165	40,677	Vandy - Vale Section one Lot 1 New Burnham Bridge Rd
53721 June 3, 1988	"		"	"	Scott J. Taylor <sup>et al</sup>	1937	215	48,329	Lot 204 Sherwood Forest
55103 June 13, 1988	"		"	"	Thomas A. McKinney <sup>et al</sup>	1938	988	45,006	Lot 7 Belle Meade
55427 June 14, 1988	"		"	"	AKA Malcolm David Gibson Malcolm D. Gibson <sup>et al</sup>	1939	446	97,000	Jord Towne Cpts Sec. 1 Lot 6 Robinhood Lane
57717 June 27, 1988	"		"	"	Leonard J. Lee	1942	163	18,979	Butler Sp. Lot 3 Keith Dr., Maple Heights
57726 June 27, 1988	"		"	"	Edward L. Bennett <sup>et al</sup>	1942	310		# 88-3011 Jan mty subh 1820pg 649 Release 7 Lm from Judson Hall
57924 June 28, 1988	"		"	"	Allan B. Butler <sup>et al</sup>	1942	183		Just Co as tax. Priority Rec Bl 1923pg 449 Mty assign Security Pacific Nat

# REVERSE or MORTGAGEE Index to Real Estate Mortgages — Greenville County, S. C.

REG. U. S. PAT. OFFICE *Chester McCott* County Indexes Since 1888 An Identifying Trade Mark

 Open at Proper Tab according to First Letter or Letters of Name and refer to Buff Sub-Index sheet for page reference.

COTT FAMILY NAME INDEX No. 75 © 1949  
MADE BY THE COTT INDEX COMPANY, COLUMBUS, OHIO  
SOLD BY PHOTO COPY SUPPLY, MAULDIN, S. C.

FILE NUMBER DATE OF RECORD	MORTGAGEES FAMILY NAMES	GIVEN NAMES ABCDEFGH	GIVEN NAMES IJKLMNO	GIVEN NAMES PQRSTUVWXYZ	MORTGAGORS	BOOK	PAGE	Amount	BRIEF DESCRIPTION, LOCATION, ETC. ( Not Warranted )
58472 June 30, 1988 58610	Principal				Linda G. Hutton	1943	359	52,000 <sup>.00</sup>	Lot 101 Holman Dr.
June 30, 1988 202	"		"	"	Cheryl Deague Hollis	1943	567	47,221 <sup>.00</sup>	Sub. Sec. Five Simpsonville Lot 501 Agwood Dr. Westwood
July 1, 1988 255	"		"	"	Gerald M. Covington <sup>et al</sup>	1944	21	41,000 <sup>.00</sup>	Lot 138 Belmont Hgts Sec II
July 1, 1988 254	"		"	"	Stanley J. Prozdowicz <sup>et al</sup>	1944	126	30,000 <sup>.00</sup>	Lot 154 Wedgfield Sec IV
July 1, 1988 434	"		"	"	Linda M. Smart	1944	138	55,900 <sup>.00</sup>	Lot 75 Scattwood Ph 7
July 1, 1988 441	"		"	"	Deborah D. Hicks	1944	437	40,274 <sup>.00</sup>	1.07 acres Langley Rd
July 5, 1988 1783	"		"	"	Judith G. Brown <sup>et al</sup>	1944	454	52,500 <sup>.00</sup>	Lot 34 Augusta Court
July 6, 1988 1140	"		"	"	Louis E. Jasiotti	1944	985	26,000 <sup>.00</sup>	Lot 1 Two Rd Lorna Park For 1975 see Bl. 1902 pg 963 Substitution of Liability
July 7, 1988 3703	"		"	"	Lisa G. Roberts	1945	362		
July 21, 1988 4481	"		"	"	Debra D. Popolowski	1948	228	97,500 <sup>.00</sup>	Lot 13 Oak Pointe Sub.
July 26, 1988 5707	"		"	"	Parker J. Lattiman <sup>et al</sup>	1949	180	35,743 <sup>.00</sup>	Lot Lorraine Hill Rd
Aug 1, 1988 5686	"		"	"	Mary Elizabeth Richardson <sup>et al</sup>	1951	69	32,168 <sup>.00</sup>	pt Lot 16 East Ousterbrook Mauldin
Aug 1, 1988 5907	"		"	"	Lewis R. Sisson <sup>et al</sup>	1951	86	45,812 <sup>.00</sup>	Lot 8 Prop of J. W. Whitt
Aug 2, 1988 6972	"		"	"	Alan D. Le Due <sup>et al</sup>	1951	306	37,269 <sup>.01</sup>	Lot 1 Franklin Hgts Sec 2
Aug 8, 1988 7077	"		"	"	Thomas J. Haas <sup>et al</sup>	1952	462	34,176 <sup>.00</sup>	Lot 176 Westwood South Sub Mtg see Bl. 1847 pg 357.
Aug 8, 1988	"		"	"	Pamela J. Hindman <sup>et al</sup>	1952	609		Substitution of Liability for

# REVERSE or MORTGAGEE Index to Real Estate Mortgages — Greenville County, S. C.

REG. U. S. PAT. OFFICE *Chas. McCall* County Indexes Since 1888 An Identifying Trade Mark

☞ Open at Proper Tab according to First Letter or Letters of Name and refer to Buff Sub-Index sheet for page reference.

COTT FAMILY NAME INDEX No. 75 © 1949  
MADE BY THE COTT INDEX COMPANY, COLUMBUS, OHIO  
SOLD BY PHOTO COPY SUPPLY, MAULDIN, S. C.

( )

FILE NUMBER	MORTGAGEES FAMILY NAMES	GIVEN NAMES ABCDEFGHIJ	GIVEN NAMES KLMNOPQ	GIVEN NAMES RSTUVWXYZ	MORTGAGORS	BOOK	PAGE	Amount	BRIEF DESCRIPTION, LOCATION, ETC. ( Not Warranted )
7544	Principal				Doe Ann Satterfield	1953	106		Release of lien from judgment Roll # 88-4205 for mtg see Ch 1866 pg. 57
Aug 10, 1988									
"		"							
9848	"				Kenneth W. Reed, et al	1955	889	100,000	Glenbrooke Townhomes Lot 36 Dogwood Dr. Ph IV
Aug 23, 1988									
10104	"				Gregory A. Blossergame et al	1956	197	29,601	Bell, et al plat bk 9-4 pg 16 Lot 5 Property of James F
Aug 25, 1988									
10425	"				David N. Prevail et al	1956	624	100,000	Lot 41 Holly Iron Sect
Aug 26, 1988									
10604	"				Connie A. Bailey et al	1956	934	71,120	Wade Hampton Gardens Lot 130 Oakbury Ct
Aug 29, 1988									
10898	"				Clyde Seawright Manley et al	1957	272	69,500	Pt lot 17 Fern Estate Map I
Aug 30, 1988									
11353	"				Keith Stewart Munday et al	1957	896	82,315	Lot 41 Cunningham Acres
Sept 1, 1988									
11755	"				Connie G McWhite et al	1958	415	43,180	Lot 126 Coleman Hgts
Sept 2, 1988									
15324	"				Stephen Lee McDaniel et al	1962	455	46,818	Lot 87 Ext of Brookport
Sept 23, 1988									
15457	"				William Gague Wolff, Jr et al	1963	254	68,000	Lot 157 Wedgfield Sec. III
Sept 28, 1988									
16223	"				Jeffrey J. Ballenger et al	1963	605	36,750	Lot 94 Augusta Acres
Sept 29, 1988									
16735	"				Larry J. Whitman et al	1964	477	74,000	0.73 acres Mustelus Mill Home stead acres Sect
Oct 3, 1988									
16844	"				Guay-Hyun Kim et al	1964	515	65,749	Lot 15 Havenhurst Dr Blk D
Oct 3, 1988									
19545	"				Paul E. McSilva et al	1967	635	41,520	St. 11 & pt St. 10, Kanatenah Gr. Sunny Slopes Sec I
Oct 19, 1988									
21024	"				Dennis P. Barron et al	1969	499	47,823	Lot 47 Barclay Dr + Windfield
Oct 28, 1988									

# REVERSE or MORTGAGEE Index to Real Estate Mortgages — Greenville County, S. C.

REG. U. S. PAT. OFFICE *Chas. McCott* County Indexes Since 1888 An Identifying Trade Mark

 Open at Proper Tab according to First Letter or Letters of Name and refer to Buff Sub-Index sheet for page reference.

COTT FAMILY NAME INDEX No. 75 © 1949  
MADE BY THE COTT INDEX COMPANY, COLUMBUS, OHIO  
SOLD BY PHOTO COPY SUPPLY, MAULDIN, S. C.

FILE NUMBER DATE OF RECORD	MORTGAGEES FAMILY NAMES	GIVEN NAMES ABCDEFGH	GIVEN NAMES IJKLMNO	GIVEN NAMES PQRSTUVWXYZ	MORTGAGORS	BOOK	PAGE	Amount	BRIEF DESCRIPTION, LOCATION, ETC. ( Not Warranted )
21413 Nov 1, 1988	Principal			Mutual Life Ins Co.	Frederick W. Jenkins <sup>et al</sup>	1970	11	45,520 <sup>.00</sup>	Lot 3 Hillcrest Dr
21637 Nov 1, 1988	"		"	"	Patricia J. Luck	1970	289	34,685 <sup>.00</sup>	Lot 90 Woodfields
24006 Nov 16, 1988	"		"	"	Kenneth C. Fissel <sup>et al</sup>	1972	870	63,208 <sup>.00</sup>	1.08 acres Burkham Rd
24122 Nov 16, 1988	"		"	"	Eddie E. Smith, Jr. <sup>et al</sup>	1973	16	42,288 <sup>.00</sup>	Lot 16 Staunton Bridge Rd
25595 Nov 28, 1988	"		"	"	William B. Brune <sup>et al</sup>	1974	686	45,000 <sup>.00</sup>	Pl XV Lot 107 Woodwind Townhouse
26153 Nov 30, 1988	"		"	"	Michael A. Manley <sup>et al</sup>	1975	311	139,792 <sup>.00</sup>	Carrington Brune Sec I Lot 10 Chenoweth Dr
27120 Dec 6, 1988	"		"	"	Robert M. Reynolds	1976	483	75,649 <sup>.00</sup>	Sec I Lot 4 Palmetto Downs
29105 Dec 19, 1988	"		"	"	Dennis M. McKinney <sup>et al</sup>	1978	738	42,400 <sup>.00</sup>	East Highland Estd Lot 8 Willow Spg Dr
130539 Dec 29, 1988	"		"	"	Dene A. Best <sup>et al</sup>	1980	687	90,400 <sup>.00</sup>	Jemberidge Dr Lot 3 Quail Ridge Sec 1
130987 Dec 30, 1988	"		"	"	Patrick M. Bodd <sup>et al</sup>	1981	287	89,000 <sup>.00</sup>	Cleveland Forest Lots 15, 16 + 17 Sunwood Lane
130989 Dec 30, 1988	"		"	"	Elwood D. Zowen, Jr.	1981	295	71,100 <sup>.00</sup>	Lot 13 Alpine Way
1562 Jan 11, 1989	"		"	"	James J. Cason <sup>et al</sup>	1983	30	60,750 <sup>.00</sup>	Lot 7 Cedar Vale
4893 Feb 2, 1989	"		"	"	Charles Adam Rogier II <sup>et al</sup>	1986	891	42,187 <sup>.00</sup>	Staunton Hts Lot 21 Patti Dr
6093 Feb 10, 1989	"		"	"	James C. Starks <sup>et al</sup>	1988	169		Mtg assigns to Secretary of Housing and Urban Development In Mtg sub Bk 1888 pg. 798
"	"		"	"	"	1988	169		
7364 Feb 20, 1989	"		"	"	Frank R. Powell <sup>et al</sup>	1989	552	21,427 <sup>.00</sup>	Pleasant Valley Lot 271 Prancer Ave



# INDIRECT or MORTGAGEE Index to Real Estate Mortgages — Greenville County, S. C.

REG. U. S. PAT OFFICE *Chas McCott* County Indexes Since 1888 An Identifying Trade Mark

Open at Proper Tab according to First Letter or Letters of Name and refer to Buff Sub-Index sheet for page reference.

COTT FAMILY NAME INDEX No. 75 © 1949  
MADE BY THE COTT INDEX COMPANY, COLUMBUS, OHIO  
SOLD BY PHOTO COPY SUPPLY, MAULDIN, S. C.

( )

FILE NUMBER DATE OF RECORD	MORTGAGEES FAMILY NAMES	GIVEN NAMES ABCDEFGHIJ	GIVEN NAMES KLMNO	GIVEN NAMES PQRSTUVWXYZ	MORTGAGORS	BOOK	PAGE	Amount	BRIEF DESCRIPTION, LOCATION, ETC. ( Not Warranted )
8200 Feb 24, 1989	Principal				Mutual Life Ins Co. Jage M. Haygood	1990	370	.00 70,433	Townhouse PH XVII Lot 110 Woodwind
8094 Feb 24, 1989	"		"	"	Jeffery Austin	1990	276	.00 26,469	Stratford Rd Lot 106 Smith Trust Ests.
8201 Feb 24, 1989	"		"	"	Mark C. Burtz <sup>et al</sup>	1990	360	.00 73,490	Lot 25 Scottwood PH 5
9953 Mar 7, 1989	"		"	"	Rogus C. Simmons <sup>et al</sup>	1992	423	.00 58,600	Lot 20 Boston Heights
10344 Mar 9, 1989	"		"	"	Blake A Spence <sup>et al</sup>	1992	813	.00 45,000	Gardens Lot 13 Shennan Dr. McSwain
12674 Mar 24, 1989	"		"	"	Steven V. Addison <sup>et al</sup>	1995	413	.00 49,720	Brookport Block E Lot 2 Fairmont Ave
12960 Mar 27, 1989	"		"	"	Jerry W. Whittaker	1995	734	.00 70,482	Lot 27 Scottwood PH 8
14232 Apr 3, 1989	"		"	"	Edgar A Pierson	1997	588	.00 92,000	Lot 99 River Downs PH II
17889 Apr 26, 1989	"		"	"	Frank R. Powell <sup>et al</sup>	Remond 2001	761	.00 21,427	Pleasant Valley Lot 271 Pleasant Valley
18218 Apr 27, 1989	"		"	"	Christopher J. Cooke <sup>et al</sup>	2002	95	.00	Substitution of liability 2002 Mtg on Bk 1892 pg 145
18499 Apr 28, 1989	"		"	"	Michael A. Arntz <sup>et al</sup>	2002	434	.00 70,584	Lot 68 Verdin Ests Map 1 Mtg on Bk 1879 pg 715
24456 June 6, 1989	"		"	"	Dion P. Namikos <sup>et al</sup>	2009	380	.00	Substitution of liability
25386 June 12, 1989	"		"	"	Johannes C. Vanderhoff <sup>et al</sup>	2010	412	.00 91,200	Lot 127 Hunters Woods Mtg on Bk 1963 pg 254
26473 June 19, 1989	"		"	"	William Jacques Wolff <sup>et al</sup>	2011	548	.00	Substitution of liability on
29351 July 6, 1989	"		"	"	Mike M. Childs <sup>et al</sup>	2014	930	.00	Release 2.01 acres plat Bk 179 pg 56 201 Mtg on Bk 1804
"	"		"	"	"	2014	930	.00	pg 856

# INDIRECT or MORTGAGEE Index to Real Estate Mortgages — Greenville County, S. C.

REG. U. S. PAT. OFFICE *Chas. McCorkle* County Indexes Since 1888 An Identifying Trade Mark

 Open at Proper Tab according to First Letter or Letters of Name and refer to Buff Sub-Index sheet for page reference.

COTT FAMILY NAME INDEX No. 75 © 1949  
MADE BY THE COTT INDEX COMPANY, COLUMBUS, OHIO  
SOLD BY PHOTO COPY SUPPLY, MAULDIN, S. C.

FILE NUMBER DATE OF RECORD	MORTGAGEES FAMILY NAMES	GIVEN NAMES ABCDEFGH	GIVEN NAMES IJKLMNO	GIVEN NAMES PQRSTUVWXYZ	MORTGAGORS	BOOK	PAGE	Amount	BRIEF DESCRIPTION, LOCATION, ETC. ( Not Warranted )
44148 Oct. 2, 1989	Principal				<i>et al</i> Alton E. Millie, Jr	2031	806		Mtg Assign Secretary of Housing + Urban Development for Mtg see Bk 1794 ps 732 see Bk 1880 ps 39 Substitution of Liability for Mtg
" "	"		" "	" "	" "	2031	806		
46344 Oct. 13, 1989	"		" "	" "	<i>et al</i> Phillip E. Morris	2034	177		