

INDIRECT or MORTGAGEE Index to Real Estate Mortgages — Greenville County, S. C.



REG. U. S. PAT. OFFICE *Chas. M. Cott* County Indexes Since 1888 An Identifying Trade Mark




Open at Proper Tab according to First Letter or Letters of Name and refer to Buff Sub-Index sheet for page reference.

COTT FAMILY NAME INDEX No. 75 © 1949
MADE BY THE COTT INDEX COMPANY, COLUMBUS, OHIO
SOLD BY WALKER, EVANS & COGSWELL CO., CHARLESTON, S.C.

FILE NUMBER DATE OF RECORD	MORTGAGEES FAMILY NAMES	GIVEN NAMES ABCDEFGHIJ	GIVEN NAMES JKLMNO	GIVEN NAMES PQRSTUVWXYZ	MORTGAGORS	BOOK	PAGE	Amount	BRIEF DESCRIPTION, LOCATION, ETC. (Not Warranted)
3272 Sep. 13, 1977	Poinsette	Discount Corp.			William R. Fay, et al	1411	771	7.23	Richardson rd. B. Lot 3a (#3 Hammond St.)
7944 Sep. 28, 1977	"	"	"		Junior Ray, et al	1411	361	6,249	(State Hwy. 151) near H. Lots 5, 6, & 7 near-Oreal Hwy.
18691 Oct. 4, 1977	"	"	Co., Inc.		Charles N. Blakely, et al	1411	972	1,733	Union - Blakely Village Lot 152 (#1) Stephenson St.
10641 Oct. 4, 1977	"	"	"		Willie Mae McNeill	1411	974	4,542	Woodlawn Mills Village Lot 143 (#11) Fourth St.
13671 Oct. 4, 1977	"	"	"		James E. Gigg, et al	1411	976	2,783	Lot 2-4. S.C. Hwy. #14
11217 Oct. 12, 1977	"	"	"		Thomas J. Center, et al	1412	723	5,550	Saluda H. Lot = 2. + + + + + County Rd.
13712 Nov. 1, 1977	"	"	"		Small Loper, et al	1415	329	4,145	Woodlawn Mills Village Lot 143 Fourth St.
14584 Nov. 9, 1977	"	"	"		Charles C. Bradley, et al	1415	395	5,681	"North Greens" Lot 32 N. Giffen Cr.,
15732 Nov. 21, 1977	"	"	"		Etta Clement, et al	1416	427	4,923	Mantleth Hgts. Lot 14 Mantleth Cr.,
16732 Nov. 21, 1977	"	"	"		Charlie Lee Brown	1416	421	5,143	addl. Butler H. Lot 20 Sycamore Dr., E. Lyons
16335 Nov. 28, 1977	"	"	"		Richard C. Donald	1416	998	4,723	Pleasantburg Forest Lot 30 Miller Ct.
16335 Nov. 29, 1977	"	"	"		Samuel L. Ehrig, et al	1417	31	4,441	Mountain view Lot 88 Bayl ave.
18112 Dec. 14, 1977	"	"	"		Ethel J. Evans	1418	536	4,197	Lot, Similla Sub. Smith H.
18733 Dec. 20, 1977	"	"	"		Patric L. Crouch, et al	1419	127	5,580	Lot 22 Columbia St. Oxford
18733 Dec. 21, 1977	"	"	"		Eugene C. Van Norman	1419	129	4,629	Lot 3 Mountaint ave.
19112 Dec. 22, 1977	"	"	"		Kenneth D. Brinson, et al	1419	422	6,992	Sumner Hgts. Lot 9 Greene St. Ft. Jno

INDIRECT or MORTGAGEE Index to Real Estate Mortgages — Greenville County, S. C. 2

REG. U. S. PAT. OFFICE *Chas. McCatt* County Indexes Since 1888 An Identifying Trade Mark

 Open at Proper Tab according to First Letter or Letters of Name and refer to Buff Sub-Index sheet for page reference.


COTT FAMILY NAME INDEX No. 75 © 1949
MADE BY THE COTT INDEX COMPANY, COLUMBUS, OHIO
SOLD BY WALKER, EVANS & COGSWELL CO., CHARLESTON, S.C.

(B)

FILE NUMBER DATE OF RECORD	MORTGAGEES FAMILY NAMES	GIVEN NAMES ABCDEFGHIJ	GIVEN NAMES JKLMNO	GIVEN NAMES PQRSTUVWXYZ	MORTGAGORS	BOOK	PAGE	Amount	BRIEF DESCRIPTION, LOCATION, ETC. (Not Warranted)
19484 Dec. 29, 1977	Poinsett				Nardy Wilder, et al	mtg. assign. 1419	825	.00 4,200	Lot, Hammill Rd.
21524 Jan. 19, 1978	"	"	"	"	Clyde R. Coffey, et al	mtg. assign. 1421	407	.40 9,227	Lots 35 & 36 Rodney ave. (Hassie St.)
23797 Feb. 13, 1978	"	"	"	"	Woodrow Luber, et al	mtg. assign. 1423	204	.40 6,125	Lot 3 Lotomae ave.
23797 Feb. 13, 1978	"	"	"	"	Barry D. Sheer, et al	mtg. assign. 1423	207	.00 3,600	lt. lot 117 Rutledge ave.
25065 Feb. 24, 1978	"	"	"	"	Poinsett Discount Co.	mtg. assign. 1424	184	.38 5,833	Lot 19 Macelland St.
26735 Mar. 13, 1978	"	"	"	"	Olivera V. Nygood	mtg. assign. 1425	768	.20 7,837	"Yaramount Park" Lot 194 Crosby Cr.
26735 Mar. 13, 1978	"	"	"	"	Bobby Adams	mtg. assign. 1425	770	.84 5,313	Lot 36 Parkview
26735 Mar. 13, 1978	"	"	"	"	Bobby L. Bishop	mtg. assign. 1425	772	.12 4,677	Pl. lot 11 Hunt (Walter) St.
27485 Mar. 20, 1978	"	"	"	"	Ruth Ann Medlin	mtg. assign. 1426	404	.20 12,961	Lot 1 white circle Rd.
28410 Mar. 28, 1978	"	"	"	"	Richard M. Douglas	mtg. assign. 1427	259	.40 4,175	Lot, Earle Dr.
28410 Mar. 28, 1978	"	"	"	"	Ronald G. Lee, et al	mtg. assign. 1427	262	.96 4,620	Grant St. Pl. lot 4 Shirley Rd.
29832 Apr. 10, 1978	"	"	"	"	Gayle B. Dilatrap, et al	mtg. assign. 1428	454	.64 7,220	ane. "North Hill" Lot 58 Pl. lot 57 Gallwin
30770 Apr. 18, 1978	"	"	"	"	Thomas A. Hunt, et al	mtg. assign. 1429	173	.88 3,377	"Spokane Park" Lot 81 Harrington ave.
32130 Apr. 28, 1978	"	"	"	"	Marshall A. Pickens	mtg. assign. 1430	458	.96 10,431	Penfield Rd. Lots 6, 7, 8, 9, Pl. lot 12 E.
33715 May 12, 1978	"	"	"	"	Larry C. Holder, et al	mtg. assign. 1431	899	.20 5,995	"Grandview" Lot 38 Crestone Dr.
33715 May 12, 1978	"	"	"	"	Hugh L. Morrow, et al	mtg. assign. 1431	901	.00 4,587	mills #1 village Lot 2, 3rd ave. sec. 1 Judson

INDIRECT or MORTGAGEE Index to Real Estate Mortgages — Greenville County, S. C.

REG. U. S. PAT. OFFICE *Chas. McCott* County Indexes Since 1888 An Identifying Trade Mark

 Open at Proper Tab according to First Letter or Letters of Name and refer to Buff Sub-Index sheet for page reference.

COTT FAMILY NAME INDEX No. 75 © 1949
MADE BY THE COTT INDEX COMPANY, COLUMBUS, OHIO
SOLD BY WALKER, EVANS & COGSWELL CO., CHARLESTON, S.C.

FILE NUMBER DATE OF RECORD	MORTGAGEES FAMILY NAMES	GIVEN NAMES ABCDEFGHIJ	GIVEN NAMES JKLMNO	GIVEN NAMES PQRSTUVWXYZ	MORTGAGORS	BOOK	PAGE	Amount	BRIEF DESCRIPTION, LOCATION, ETC. (Not Warranted)
30387 Jun 5, 1978	Poinsett	Discount Co. Inc.			Billy R. Incha	mtg. 1 assign. 1433	312	.92 5.13+	Lot 4 Bl. D Emile ave.
37249 Jun 12, 1978	"	Discount Co. Inc.			Susan L. Anley	mtg. 1 assign. 1434	957	.32 5.752	1 acre Buller sp.
38037 Jun 19, 1978	"	Discount Co. Inc.			Myrtle K. Shipman	mtg. 1 assign. 1435	612	.56 6.958	mill' Duille Lot 77 First St. "woodside"
38035 Jun 19, 1978	"	Discount Co. Inc.			Thomas Raiter, et al	mtg. 1 assign. 1435	616	.64 4.889	Pl. lots 85 & 81 Sola St.
39269 Jun 29, 1978	"	Discount Co. Inc.			Samuel a. McCaskey	mtg. 1 assign. 1436	706	.00 5.655	"Marion Stone" lots 58 & 59 Ray St.
883 Jul 11, 1978	"	Discount Co. Inc.			Donald E. Smith, et al	mtg. 1 assign. 1437	804	.00 2.814	"Woodside hills" Lot 139 Second St.
1724 Jul 18, 1978	"	Discount Co. Inc.			Randy D. Perry, et al	mtg. 1 assign. 1438	537	.64 7.563	Chick Spring sp. Lot 1114 Shocks Rd.
2398 July 24, 1978	"	Discount Co. Inc.			Calvin Hill, et al	mtg. 4 assign. 1439	105	.60 3.126	Pleasant Valley Kent sp. Lot 278 Francis Ave.
2689 July 26, 1978	"	Discount Co. Inc.			Billy R. Incha, et al	mtg. 4 assign. 1439	385	.80 6.274	Lot 4 Emile Ave. Blk D
4015 Aug 7, 1978	"	Discount Co. Inc.			Harold J. Mullinax, et al	mtg. 1 assign. 1440	573	.43 5.294	Lot 12 West ave.
4915 Aug 7, 1978	"	Discount Co. Inc.			D. A. Dornell, et al	mtg. 1 assign. 1440	575	.36 5.175	4 aca. Ford Shocks Rd.
4567 Aug 11, 1978	"	Discount Co. Inc.			Betha C. Sullivan Knoble	mtg. 1 assign. 1441	73	.60 4.338	Lot Stafford & McCarty St. Dunth sp.
6245 Aug 25, 1978	"	Discount Co. Inc.			Israh Nell C. Tranger	mtg. 1 assign. 1442	389	.80 6.379	1 acre Crane Rd.
6352 Aug 28, 1978	"	Discount Co. Inc.			Stephen M. Davis, et al	mtg. 1 assign. 1442	537	.40 2.648	"N. meadows Hpts." Lot 17 Wedgewood Dr.
7914 Sep 11, 1978	"	Discount Co. Inc.			Douglas M. Gilstrap, et al	mtg. 1 assign. 1443	855	.20 4.846	Rd. Highland sp. Lot 6 (1 acre) Duille Landfill
7914 Sep 11, 1978	"	Discount Co. Inc.			Robert H. Bowen, et al	mtg. 1 assign. 1443	857	.44 5.200	Mills mill Lot 1 Fremont St. Village g

INDIRECT or MORTGAGEE Index to Real Estate Mortgages -- Greenville County, S. C.

Open at Proper Tab according to First Letter or Letters of Name and refer to Buff Sub-Index sheet for page reference.

KEYS PRINTING CO.

2
(c)

FILE NUMBER DATE OF RECORD	MORTGAGEES FAMILY NAMES	GIVEN NAMES ABCDEFGH	GIVEN NAMES IJKLMNO	GIVEN NAMES PQRSTUVWXYZ	MORTGAGORS	BOOK PAGE	AMOUNT	BRIEF DESCRIPTION, LOCATION, ETC. (NOT WARRANTED)
8222 Sep. 13, 1978	Poinsett	Discount	Co.		<i>star</i> Donald L. Suttles	mtg. assign 1444 83	.52 6,806	Pl. lot 18 Perry Rd.
8495 Sep. 15, 1978	"	"	"		Ernest Harney, <i>star</i>	mtg. assign 1444 429	.60 3,282	"Buncombe Park" Lot 9 N. Nauen Dr.
8900 Sep. 19, 1978	"	"	"		<i>star</i> Wendell C. Mull	mtg. assign 1444 688	.20 6,487	"Cane mill camp" Lot 2 S. Nauen Dr.
10841 Oct. 5, 1978	"	"	"		<i>star</i> Rich M. Black (aka Betty Pitman)	mtg. assign 1446 425	.28 9,779	Over. Child Spg. Sp. Lots 48 & 49 Caldwell St.
11402 Oct. 10, 1978	"	"	"		Betty Pitman <i>star</i>	mtg. assign 1446 837	.68 8,296	Massy mt. Sp. 5 acc. Massy Road Rd.
11402 Oct. 10, 1978	"	"	"		<i>star</i> Deltan Lee Locke	mtg. assign 1446 839	.64 5,876	"Judson mill village" Lot 83 Mud St.
11402 Oct. 10, 1978	"	"	"		Thomas Adams, <i>star</i>	mtg. assign 1446 841	.60 6,438	"Skyland Pl." Lot 35 Satta ave.
12768 Oct. 24, 1978	"	"	"		Perry C. Halden, <i>star</i>	mtg. assign 1448 136	.88 10,586	"View" Lot 38 Creamer Dr. - Grand
13351 Oct. 30, 1978	"	"	"		Willie E. Bishop, <i>star</i>	mtg. assign 1448 753	.64 6,254	mills village" sec. 2 Lot 20 Fourth ave. "Judson
15655 Nov. 20, 1978	"	"	"		Edward R. Grice, <i>star</i>	mtg. assign 1450 791	.68 9,199	Slater 1 Song Lot 6 Mellon St. "Village 9 S.
17030 Dec. 4, 1978	"	"	"		Ida Freddie Lallia	mtg. assign 1452 104	.20 7,543	mtg. Co. sec 4 Lot 42 Spring St. Piedmont
17689 Dec. 11, 1978	"	"	"		Hence Williams, <i>star</i>	mtg. assign 1452 631	.60 3,624	Rd. 1.5 acc. old mt. Home School
18946 Dec. 22, 1978	"	"	"		<i>star</i> D. Calvin Summey	mtg. assign 1453 828	.00 159,750	5.18 acc. Hwy. 276 Mauldin
19413 Dec. 29, 1978	"	"	"		<i>star</i> Rosee Woodruff	mtg. assign 1454 109	.24 7,359	Child Spg. Sp. 1/4 acc & lot Ruthford Rd.
20139 Jan. 8, 1979	"	"	"		Annie F. Esher <i>star</i>	mtg. assign 1454 667	.68 6,070	Lot 7 "Eastover" "Piedmont"
20430 Jan. 10, 1979	"	"	"		Bunyon R. McClain	mtg. assign 1454 871	.44 7,321	Prop. Piedmont mtg. sec. 4

(2)

INDIRECT or MORTGAGEE Index to Real Estate Mortgages - Greenville County, S. C.

Open at Proper Tab according to First Letter or Letters of Name and refer to Buff Sub-Index sheet for page reference.

KEYS PRINTING CO.

FILE NUMBER DATE OF RECORD	MORTGAGEES FAMILY NAMES	GIVEN NAMES ABCDEFGH	GIVEN NAMES IJKLMNO	GIVEN NAMES PQRSTUWXYZ	MORTGAGORS	BOOK PAGE	AMOUNT	BRIEF DESCRIPTION, LOCATION, ETC. (NOT WARRANTED)
21018 Jan. 16, 1979	Poinsett	Discount Co., Inc			Thomas E. Farmer	1455 351	.60 6,585	Sec. 5 Sville, austeri sp. Lot 535 Greenwood Dr.
22130 Jan. 29, 1979	"	"	"	"	Gary M. Gossett, et al	1456 279	.24 6,519	Paris N. Hwy. Blk. 5 Lot 50 Bogard Dr.
22130 Jan. 29, 1979	"	"	"	"	Duy Satterfield, et al	1456 281	.08 8,389	Sec. 6 Lot 83 Duncan, miller
22532 Feb. 1, 1979	"	"	"	"	Lammy L. Reid, et al	1456 627	.20 9,328	Mt. Co. Sec. IV Piedmont St. lot 27 Liberty St. Piedmont
35485 Feb. 13, 1979	"	"	"	"	L.C. Dibley, Jr. et al	1457 482	.14 7,727	Miller Village, Sec. 6 Lot 90 Gallan St. Duncan
23485 Feb. 13, 1979	"	"	"	"	Richard E. Bruce	1457 484	.68 14,995	Sec. F austeri 20. Sville Lot 457 Westwood
23966 Feb. 20, 1979	"	"	"	"	Johnnie J. Hendricks	1457 915	.20 4,846	Lot 2, + lot Private Rd. Tr. kept
23966 Feb. 20, 1979	"	"	"	"	Norman L. Poole	1457 917	.60 4,689	Lot Duncan Rd. H. Ann
25378 Mar. 5, 1979	"	"	"	"	Donald E. Harper, et al	1459 46	.36 5,670	Lot, Mellome St. Sville, austeri sp.
25378 Mar. 5, 1979	"	"	"	"	John Owens Eggett Woodnough	1459 48	.72 3,960	Lots 31432 S. Pinley Cr. Sville
25797 Mar. 5, 1979	"	"	"	"	Ernest Willard	1459 55	.20 5,002	Lot 65 League Est.
26744 Mar. 9, 1979	"	"	"	"	Doris Mastella, et al	1459 467	.44 6,189	1.06 acs. Cox St. Fairview sp.
26744 Mar. 19, 1979	"	"	"	"	James M. Harrison	1460 206	.52 12,224	Lot, Oak Dr. austeri sp.
26744 Mar. 19, 1979	"	"	"	"	Paul E. Adams, et al	1460 204	.40 6,083	1.03 acs. Fowler Blk. Sville
27981 Mar. 29, 1979	"	"	"	"	Stuart A. Dyer, et al	1461 228	.36 9,453	Lot 204 Poinsettia sec. IV
31063 Apr. 25, 1979	"	"	"	"	W. N. Phillips et al	1464 318	.20 3,247	Lot Waller St.

INDIRECT or MORTGAGEE Index to Real Estate Mortgages - Greenville County, S. C.

Open at Proper Tab according to First Letter or Letters of Name and refer to Buff Sub-Index sheet for page reference.

KEYS PRINTING CO.

(19)

FILE NUMBER DATE OF RECORD	MORTGAGEES FAMILY NAMES	GIVEN NAMES ABCDEFGHIJ	GIVEN NAMES JKLMNO	GIVEN NAMES PQRSTUVWXYZ	MORTGAGORS	BOOK PAGE	AMOUNT	BRIEF DESCRIPTION, LOCATION, ETC. (NOT WARRANTED)
31741 May 1, 1979	Poinsett	Discount	Co.		<i>etal</i> Lester Ray Allison, Jr.	<i>mtg. assign</i> 1465 57	.00 4,221	Sec. 1 Grant Sp. Lots 119 + 120 Camden Dr.
32424 May 7, 1979	"	"	"		Willie E. Moore	<i>mtg. assign</i> 1465 545	.44 7,220	Lot Cox St. Fairview Sp.
32424 May 7, 1979	"	"	"		Sensalala White	<i>mtg. assign</i> 1465 547	.88 7,334	Sp. Sp. Lot 4 Forest St. Chick
32424 May 7, 1979	"	"	"		Corine Broughton	<i>mtg. assign</i> 1465 549	.60 3,399	Pleasant Valley Lot 265 Placer ave.
33145 May 14, 1979	"	"	"		George Broughton	<i>etal</i> <i>mtg. & assign</i> 1466 333	.00 4,599	Monteith Co. "Monteith Hpts." Pt. lot 9 Cor. Morris Ct.
33145 May 14, 1979	"	"	"		Grace Davis	<i>mtg. & assign</i> 1466 335	.16 6,299	Augusta Rd. Rancher Lot 221 + pt. 220 De Oyley Ave.
33827 May 18, 1979	"	"	"		David J. Cannon	<i>etal</i> <i>mtg. assign</i> 1467 65	.16 6,257	Lot 11 Strip Briarcliff Dr.
34676 May 25, 1979	"	"	"		Paul J. Schaeley, <i>etal</i>	<i>mtg. assign</i> 1467 879	.68 2,719	Lot Palata ave. Pleasant Valley
35045 May 29, 1979	"	"	"		Elvie L. Mackston	<i>etal</i> <i>mtg. assign</i> 1468 107	.44 7,174	Lot 175 Potomac ave.
35778 June 4, 1979	"	"	"		Helen W. Reid	<i>mtg. & assign</i> 1469 44	.60 5,439	Ar. Dremmille Sp. also lot Lot 81 Cor. Edgewood St. + Nambert
35778 June 4, 1979	"	"	"		Bobbie J. Burton	<i>mtg. & assign</i> 1469 47	.60 3,537	Ar. Pleasant Valley Lot 359 Cor. Pacific + Pasadena
36621 June 11, 1979	"	"	"		Melnette A. Lutnam	<i>mtg. assign</i> 1469 749	.60 3,876	Pleasant View Lot 34 Pleasant Ridge ave.
37721 June 20, 1979	"	"	"		W. E. Hawkins	<i>mtg. assign</i> 1470 861	.68 1,777	Sp. Sp. Lot Brannon Rd. Chick
159 Jul. 2, 1979	"	"	"		Donald K. Melton	<i>etal</i> <i>mtg. assign</i> 1472 204	.52 8,831	Poinsett Sp., Sec. 4 Lot 191 Duttonwood ave.
1682 Jul. 16, 1979	"	"	"		Elida Dean, <i>etal</i>	<i>mtg. assign</i> 1473 660	.40 9,290	Dixie Sp. Lot Bramlett Rd.
2465 July 23, 1979	"	"	"		Ronnie J. Oliver, <i>etal</i>	<i>mtg. & assign</i> 1474 386	.88 5,150	Lot 12 + 13 Chick Sp. Sp. - Comp

INDIRECT or MORTGAGEE Index to Real Estate Mortgages -- Greenville County, S. C.

Open at Proper Tab according to First Letter or Letters of Name and refer to Buff Sub-Index sheet for page reference.

KEYS PRINTING CO.

FILE NUMBER DATE OF RECORD	MORTGAGEES FAMILY NAMES	GIVEN NAMES ABCDEFGHIJ	GIVEN NAMES JKLMNO	GIVEN NAMES PQRSTUVWXYZ	MORTGAGORS	BOOK PAGE	AMOUNT	BRIEF DESCRIPTION, LOCATION, ETC. (NOT WARRANTED)
July 23, 1979 2465 4497	Poinsett	Discount Co, Inc.			E. L. Ounstunt, et al	mtg. & assign 1474 288	.84 6,663	Chestnut Hill #1 Lot 65 Farmington Rd.
aug. 7, 1979 4497	"	"	"		John S. Hill, et al	mtg. & assign 1476 170	.44 12,550	ave. Fair Hts. Lot 31 Pt. lot 2 Bleckley
aug. 7, 1979 4497	"	"	"		Dorothy D. Dickerson	mtg. & assign 1476 172	.88 9,014	Parker Hts. & Miller St. Lots 67 & 68 Calhoun ave.
aug. 8, 1979 4670	"	"	"		Curtis Copfield	mtg. & assign 1476 365	.00 9,093	Alabama ave. Pt. lots 25 & 26
aug. 14, 1979 5289	"	"	"		Lester R. Bishop	mtg. & assign 1476 986	.88 4,709	Butler St. Lot 38 Davis St.
aug. 17, 1979 5968	"	"	"		James W. Duncan	mtg. & assign 1477 504	.68 14,995	Lot 2 Edmunds lde. Woodfield sec. c. Butler St.
aug. 20, 1979 7302	"	"	"		Michael Douglas Hudson	mtg. & assign 1477 663	.60 3,126	Lot 145 Hillside Lane Palmetto Terrace
aug. 30, 1979 7302	"	"	"		Forest C. Lake, et al	mtg. & assign 1478 919	.68 14,995	Pt. lots 421 & 27 Calhoun Dr.
aug. 30, 1979 7302	"	"	"		Steven R. Tate, et al	mtg. & assign 1478 921	.56 6,328	Lot 35 Butler St.
aug. 30, 1979 7506	"	"	"		William J. Barnett	mtg. & assign 1478 423	.48 19,359	Lot 8 Valley Bridge lde. St.
aug. 31, 1979 8207	"	"	"		Bernice Hart Nalley	mtg. & assign 1479 353	.80 2,899	lots 44 & 45 Child Spg. Park Dr. & Hart St. Butler St.
Sept. 7, 1979 8434	"	"	"		Travis B. Hamet, et al	mtg. & assign 1480 34	.00 4,455	Pt. lots 7, 8 & 19 Cor. Coleman
Sept. 10, 1979 8565	"	"	"		Jennie W. Driskill	mtg. & assign 1480 196	.29 9,779	Phillip St. Jimmy acres Lot 89 Cor. Park View ave. &
Sept. 11, 1979 12203	"	"	"		Velma S. McCay	mtg. & assign 1480 313	.90 4,347	Lot, Grove St.
Oct. 11, 1979 13226	"	"	"		Coy Heaton, Jr. et al	mtg. & assign 1484 20	.00 5,127	Lot 6 Aiken Cir. Miller St.
Oct. 19, 1979	"	"	"		Paul Gosnell, et al	mtg. & assign 1485 138	.00 4,437	Lot 7 Heatherly Dr.

INDIRECT or MORTGAGEE Index to Real Estate Mortgages - Greenville County, S. C.

Open at Proper Tab according to First Letter or Letters of Name and refer to Buff Sub-Index sheet for page reference.

KEYS PRINTING CO. (8)

FILE NUMBER DATE OF RECORD	MORTGAGEES FAMILY NAMES	GIVEN NAMES ABCDEFGHIJ	GIVEN NAMES JKLMNO	GIVEN NAMES PQRSTUVWXYZ	MORTGAGORS	BOOK PAGE	AMOUNT	BRIEF DESCRIPTION, LOCATION, ETC. (NOT WARRANTED)
13974 Oct 25, 1979 14093	Poinsett				Realty Co. J. Calvin Summey, et al	1485 774 mtg. 1 assign	.88	29 mtg. Sec 2 Embk. 1453 pp. 828
Oct. 26, 1979 14093	"	Discount Co., Inc			Louise M. Joy	1486 43 mtg. 1 assign	4,772	Relian. 980 Acres Main St. Maule Sec. 4 Lot 4 Chiana St. Monaghan
Oct. 26, 1979 15331	"	"	"	"	Coy Neaton, Jr. et al	1486.45 mtg + assign	9,043	Lot 6 aiken cr. Slater
Nov. 5, 1979 15333	"	"	"	"	Buddy B. Redding et al	1487 182	15,244	1.31 acres; also lot 15, Mellon St
Nov. 5, 1979 15621	"	"	"	"	John W. Durham et al	1487 199 mtg. 1 assign	9,069	Lot 4 Elm St. Berace
Nov. 7, 1979 15935	"	"	"	"	Harry D. Greene	1487 506 mtg. 1 assign	9,234	Lots 718 Palmetto Belvan Hills
Nov. 9, 1979 16216	"	"	"	"	Harvey Lee, et al	1487 832 mtg. 1 assign	6,886	Lot 5 Callinson Rd. Crestwood
Nov. 13, 1979 16391	"	"	"	"	Joseph J. West, et al	1488 86 mtg. 1 assign	6,421	Lot 28 Fairfield Rd. Woodfield
Nov. 14, 1979 16934	"	"	"	"	Charles N. Bailey, et al	1488 275 mtg. 1 assign	10,612	Lot 230 N. Blumer Lane Masont Valley
Nov. 19, 1979 17500	"	"	"	"	Larry Norman, et al	1488 829 mtg. 1 assign	8,368	Lot 170 Potomac ave. S. Forest Est.
Nov. 26, 1979 17500	"	"	"	"	Francis L. Freeman et al	1487 395 mtg. + assign	11,128	Lot 29 Pinefield Dr. Glendale
Nov. 26, 1979 17790	"	"	"	"	Carlton Cleveland	1489 399 mtg. + assign	12,456	Lot 804 St. lot 81 Knox St. South 2d
Nov. 28, 1979 18369	"	"	"	"	Carl E. Rollins, et al	1489 677 mtg. 1 assign	5,659	Lot 39 E. Dantz St. Dove Pk. D'ville, D.
Dec. 3, 1979 19045	"	"	"	"	Harold Loquell, et al	1490 259 mtg. 1 assign	14,091	Lots 21 thru 25 Brookway Dr.
Dec. 10, 1979 19045	"	"	"	"	Coy A. Neaton, Jr. et al	1490 831	12,227	Lot 6 aiken cr.
Dec. 10, 1979	"	"	"	"	William L. Moore	1490 833	12,812	Lot 51 Heatherly Dr.

INDIRECT or MORTGAGEE Index to Real Estate Mortgages - Greenville County, S. C.

Open at Proper Tab according to First Letter or Letters of Name and refer to Buff Sub-Index sheet for page reference.

KEYS PRINTING CO.

FILE NUMBER DATE OF RECORD	MORTGAGEES FAMILY NAMES	GIVEN NAMES ABCDEFGHIJ	GIVEN NAMES JKLMNO	GIVEN NAMES PQRSTUVWXYZ	MORTGAGORS	BOOK PAGE	AMOUNT	BRIEF DESCRIPTION, LOCATION, ETC. (NOT WARRANTED)
19087 Dec. 10, 1979	Poinsett	Discount	Co. Inc.		<i>M. et al</i> Chester P. Hopkins	<i>mtg. + assign</i> 1490 837	.32 15,244	Lot 10 E. Gantt St. Glendale Hgts.
19311 Dec. 12, 1979	"	"	"	"	Betty D. Jackson	<i>mtg. + assign</i> 1491 17	.40 10,634	Lot 32 Freestone St. Pine Hill Village
19766 Dec. 17, 1979	"	"	"	"	Marion McDaniel <i>et al</i>	<i>mtg. + assign</i> 1491 373	.32 15,244	Lot 16 Jocas Rd.
20410 Dec. 26, 1979	"	"	"	"	Louis Hammond <i>et al</i>	<i>mtg. + assign</i> 1492 18	.20 4,549	2.74 ac. Hunts Ridge Rd. Gantt Sp.
20410 Dec. 26, 1979	"	"	"	"	Carl E. Rollins	<i>mtg. + assign</i> 1492 20	.00 8,946	Lot 39 E. Gantt St.
21279 Jan. 7, 1980	"	"	"	"	Otis Rollins, <i>et al</i>	<i>mtg. + assign</i> 1492 666	.00 4,344	Lot 28 Branch St. Gantt Sp.
21761 Jan. 11, 1980	"	"	"	"	Emma G. Edlms	<i>mtg. + assign</i> 1493 73	.00 5,316	Pt. lot 8 Lot Ct. Gantt Sp.
21761 Jan. 11, 1980	"	"	"	"	Sallie Mae Thompson	<i>mtg. + assign</i> 1493 75	.00 3,778	Lot, Smith St. Glendale Hgts.
22353 Jan. 18, 1980	"	"	"	"	Willie J. Brown <i>et al</i>	<i>mtg. + assign</i> 1493 603	.12 14,421	Pt. lots 54 + 55 Knox St.
22353 Jan. 18, 1980	"	"	"	"	Otis Rollins <i>et al</i>	<i>mtg. + assign</i> 1493 605	.12 7,344	Lot 28 Branch St. Law St.
22521 Jan. 21, 1980	"	"	"	"	H. C. Allen <i>et al</i>	<i>mtg. + assign</i> 1493 748	.40 5,663	Jr. Buncombe Rd. Saluda Sp. Sec. 2
22870 Jan. 24, 1980	"	"	"	"	Thomas J. McCourry	<i>mtg. + assign</i> 1493 982	.00 7,503	Lot 337 Poinsettia Austin Sp.
23145 Jan. 28, 1980	"	"	"	"	Lawrence J. Beasley	<i>mtg. + assign</i> 1494 294	.00 7,518	Lot 90 Bayl Ave. "Hunters Area" Poinsett St.
23370 Jan. 30, 1980	"	"	"	"	Ernest Perry, <i>et al</i>	<i>mtg. + assign</i> 1494 511	.20 9,601	Lot 75 Cain St. Abney Mills Mills Poinsett St.
23370 Jan. 30, 1980	"	"	"	"	Gloria J. Owens	<i>mtg. + assign</i> 1494 513	.40 7,001	Lot 40 Owens St. Abney Hunters Area, 5 Mills
23570 Jan. 31, 1980	"	"	"	"	Arthur Leonard, <i>et al</i>	<i>mtg. + assign</i> 1494 637	.08 11,077	Lot 84 Bayl Ave.

INDIRECT or MORTGAGEE Index to Real Estate Mortgages — Greenville County, S. C.

KEYS PRINTING COMPANY, GREENVILLE, S. C.


Open at Proper Tab according to First Letter or Letters of Name and refer to Buff Sub-Index sheet for page reference.

(7)

FILE NUMBER DATE OF RECORD	MORTGAGEES FAMILY NAMES	GIVEN NAMES ABCDEFGHIJ	GIVEN NAMES JKLMNO	GIVEN NAMES PQRSTUVWXYZ	MORTGAGORS	BOOK	PAGE	Amount	BRIEF DESCRIPTION, LOCATION, ETC. (Not Warranted)
23625 Feb. 4, 1980	Poinsett				oliver Foster, et al	mtg. + assign 1494	744	.88 10,106	Poinsett Lot 72 Cain St.
24201 Feb. 8, 1980	"	"	"	"	Willie K. Bryant, et al	mtg. + assign 1495	130	.20 13,759	Norwood Hots. Bldg. B 4 lots Lurline St.
24201 Feb. 8, 1980	"	"	"	"	Alexander Yergins	mtg. + assign 1495	134	.76 8,075	Poinsett Plant Lot 51 Cain St.
24301 Feb. 11, 1980	"	"	"	"	Lisa Hampton	mtg. + assign 1495	253	.40 10,634	Lot 21 Jefferson Cr.
24808 Feb. 15, 1980	"	"	"	"	Robert A. McDemell, et al	mtg. + assign 1495	721	.72 12,774	Valley View Lane, Sylvan Hills Lot 51 Cor. Morningside Rd.
24808 Feb. 15, 1980	"	"	"	"	Martha J. Alley	mtg. + assign 1495	723	.20 4,818	Lot 12 Spring Brook Dr.
25029 Feb. 19, 1980	"	"	"	"	Francis N. Foxworth	mtg. + assign 1495	889	.44 4,990	Mill Village, Bldg. C Lot 22 Anta St., Hudson
25272 Feb. 21, 1980	"	"	"	"	Louise J. Blacknull	mtg. + assign 1496	104	.80 4,525	Lot 43 Willard St.
25592 Feb. 25, 1980	"	"	"	"	Willie Floyd, et al	mtg. + assign 1496	395	.04 6,200	Sta. Lot, Cor. Queen + Adams
25930 Feb. 28, 1980	"	"	"	"	Joseph Smith, et al	mtg. + assign 1496	685	.08 12,610	Lot, Adams St.
26037 Feb. 29, 1980	"	"	"	"	Mable J. Jackson	mtg. + assign 1496	891	.44 8,077	Mill Poinsett Plant Lot 182 Hater St., Almy
26716 Mar. 7, 1980	"	"	"	"	Charles J. Henderson, et al	mtg. + assign 1497	461	.40 4,817	Oak West, Sec. 1 Lot 105 + Pt. lot 103 S. Fla. Ave.
29395 Apr. 3, 1980	"	"	"	"	Friedman J. Patton	mtg. + assign 1499	917	.40 6,290	Hillside Terrace Lot 121 Lt. lot 11 Clearview Ave.
30849 Apr. 18, 1980	"	"	"	"	Lee O. Crooks, et al	mtg. + assign 1501	87	.20 12,583	Louis Mt. Gardens Lot 18 Coleman Ct.
30991 Apr. 21, 1980	"	"	"	"	Larry B. Nelson, et al	mtg. + assign 1501	190	.64 15,032	Lake Harbor Lot 1 Fava Bridge Rd.
31358 Apr. 24, 1980	"	"	"	"	Andrew J. Linderman, et al	mtg. + assign 1501	470	.72 1,209	Edwards Rd. Lot 1 Cor. Morris St. +

INDIRECT or MORTGAGEE Index to Real Estate Mortgages — Greenville County, S. C.

KEYS PRINTING COMPANY, GREENVILLE, S. C.


 Open at Proper Tab according to First Letter or Letters of Name and refer to Buff Sub-Index sheet for page reference.

FILE NUMBER DATE OF RECORD	MORTGAGEES FAMILY NAMES	GIVEN NAMES ABCDEFGHIJ	GIVEN NAMES JKLMNO	GIVEN NAMES PQRSTUVWXYZ	MORTGAGORS	BOOK	PAGE	Amount	BRIEF DESCRIPTION, LOCATION, ETC. (Not Warranted)
31358 Apr. 24, 1980	Poinsett	Discount	G. Inc		Freddy Q. Elrod	1501	472	12,699	mtg. assign Lot 21 Darlington ave.
32286 May 5, 1980	"	"	"	"	Bobby M. Collins, et al	1502	314	9,523	mtg. assign 1.03 ac. Bates rd.
32782 May 9, 1980	"	"	"	"	Robert E. Redmond, et al	1502	847	7,234	mtg. assign Pleasant Valley Lot 217 Potomac ave.
32919 May 12, 1980	"	"	"	"	Boyce Brewer, et al	1502	949	14,766	mtg. assign Alma ave. Pt. lot 5 Cor. agnes st. &
32919 May 12, 1980	"	"	"	"	Walter L. Brooks, et al	1502	947	2,621	mtg. assign Lot 252 Potomac ave.
32919 May 12, 1980	"	"	"	"	Dawson W. Tucker, et al	1502	951	6,987	mtg. assign Duncan Lot 67 allen st. Sec 2
32919 May 12, 1980	"	"	"	"	Thomas L. Smith, et al	1502	953	6,223	mtg. assign Hantt rd. Lot 40 E. Hantt St.
32919 May 12, 1980	"	"	"	"	Minnie L. Smith, et al	1502	955	9,114	mtg. assign Marie St. Monteth, N.Y. Pt. lots 819 Monteth Cr.
32919 May 12, 1980	"	"	"	"	Walter L. Brooks, et al	1502	957	6,258	mtg. assign Pleasant Valley Lot 252 Potomac ave.
33727 May 21, 1980	"	"	"	"	Robert E. Redmond, et al	1503	619	884	mtg. assign Pleasant Valley Lot 217 Potomac ave.
33726 May 21, 1980	"	"	"	"	Lessie Hill, et al	1503	621	5,194	mtg. assign Monteth Cr. Pt. lots 12111
34218 May 27, 1980	"	"	"	"	Michael Lee Brock, et al	1503	970	1,191	mtg. assign Stanton, N.Y. Lot 8 Sunnyview Dr.
34218 May 27, 1980	"	"	"	"	Michael Lee Brock, et al	1503	972	11,297	mtg. assign Stanton, N.Y. Lot 8 Sunnyview Dr.
34409 May 29, 1980	"	"	"	"	James S. King, et al	1504	120	12,978	mtg. assign Sans Souci Lot 127 Lenore ave.
34409 May 29, 1980	"	"	"	"	James S. King, et al	1504	122	3,805	mtg. assign Sans Souci Lot 127 Lenore ave.
34693 Jun 2, 1980	"	"	"	"	Robert L. Nansen, et al	1504	432	11,611	mtg. assign Smilla rd. Lot 53 Neatly Dr.

INDIRECT or MORTGAGEE Index to Real Estate Mortgages — Greenville County, S. C.

KEYS PRINTING COMPANY, GREENVILLE, S. C.

Open at Proper Tab according to First Letter or Letters of Name and refer to Buff Sub-Index sheet for page reference.

FILE NUMBER DATE OF RECORD	MORTGAGEES FAMILY NAMES	GIVEN NAMES ABCDEFGHIJ	GIVEN NAMES JKLMNOPQ	GIVEN NAMES RSTUVWXYZ	MORTGAGORS	BOOK	PAGE	Amount	BRIEF DESCRIPTION, LOCATION, ETC. (Not Warranted)
35268 Jun. 9, 1980	Poinsett	Discount Co., Inc.			etal Harold L. Rosemond	1504	788	.60 7,278	Pleasant Valley, Duille St. Lot 238 Potomac ave.
35268 Jun. 9, 1980	"	"	"		etal Harold L. Rosemond	1504	790	.44 2,264	Pleasant Valley Lot 238 Potomac ave.
35640 June 13, 1980	"	"	"		Stanley R. Nix, etal	1505	204	.88 16,553	Slope Sect Lot 4 Bridwell Rd. Sunny
35754 June 16, 1980	"	"	"		John H. Young, etal	1505	328	.44 15,133	Sect Lot 19 Rowood Dr. Sunny Slope
35922 June 17, 1980	"	"	"		etal Edwin F. Rabenold	1505	381	.48 9,888	Bridwell Rd. Sunny Slope Sect Lot 8 Cor. Wendfield Dr. &
35922 June 17, 1980	"	"	"		Ruby m. Wright	1505	383	.20 9,727	Pleasant Valley Sect Lot 117 Pleasant Ridge Ave.
207 July 2, 1980	"	"	"		etal Ottis Collins, etal	1506	831	.60 10,281	mtg. assign. Lot 28 Branch St.
1048 July 14, 1980	"	"	"		Alvin W. Stator	1507	647	.44 3,311	mtg. assign. Duille St. Pt. lot 10 Dempsey St.
1048 July 14, 1980	"	"	"		Harace Yeargin, etal	1507	649	.60 7,788	mtg. assign. acres austin St. Lot 120 Bayl ave. Hunter
1741 July 21, 1980	"	"	"		Furman Moon, etal	1508	244	.56 9,897	mtg. assign. St. Inn Lot Fowler St. Fairview Tr.
1741 July 21, 1980	"	"	"		Danny R. Torley, etal	1508	246	.60 6,765	mtg. assign. Rd. Oxen St. Lot & pt. lot 11 Millford Church
2417 July 28, 1980	"	"	"		Mary H. Leopard	1508	920	.60 3,507	St. Inn Lot, Cor. Fowler & Craig Sts.
2963 July 30, 1980	"	"	"		Sharon Massey Stone, etal	1509	202	.68 7,981	mtg. assign. St. Duille St. Pt. lot 2 Caren Dr. & Bradley
3039 Aug. 1, 1980	"	"	"		Charles E. Jallent, etal	1509	621	.32 3,337	mtg. assign. Hunter's acres Lot 54 Florence Dr.
3039 Aug. 1, 1980	"	"	"		Charles E. Jallent, etal	1509	623	.08 12,085	mtg. assign. Hunter's acres Lot 54 Florence Dr.
3225 Aug. 4, 1980	"	"	"		Vance Starnil, etal	1509	774	.56 10,297	mtg. assign. Sec. 1 Lot 90 Hatch St. Brandon

INDIRECT or MORTGAGEE Index to Real Estate Mortgages — Greenville County, S. C.

KEYS PRINTING COMPANY, GREENVILLE, S. C.

Open at Proper Tab according to First Letter or Letters of Name and refer to Buff Sub-Index sheet for page reference.

FILE NUMBER DATE OF RECORD	MORTGAGEES FAMILY NAMES	GIVEN NAMES ABCDEFGHIJ	GIVEN NAMES KLMNO	GIVEN NAMES PQRSTUVWXYZ	MORTGAGORS	BOOK	PAGE	Amount	BRIEF DESCRIPTION, LOCATION, ETC. (Not Warranted)
3225 aug. 4, 1980	Poinsett	Discount Co., Inc.			Vance Stancel, et al	mtg. assign 1509	776	.32 2,938	Brandon, Sec. 1 Lot 90 Hatch St.
3988 aug. 11, 1980	"	"	"	"	Frank L. Reeder, et al	1510	613	.64 5,359	Lot Musk Creek co.
3988 aug. 11, 1980	"	"	"	"	Frank L. Reeder, et al	mtg. assign 1510	615	.20 8,299	Lot Musk Creek co.
4619 Aug 15, 1980	"	"	"	"	Hugh Dallas, et al	mtg. + assign 1511	409	.68 7981	Tract 7 Old Grove Rd. Dand 2p. Valley
4617 Aug 15, 1980	"	"	"	"	Willie Bernice Mc Kee	mtg. + assign 1511	413	.84 6,279	Lot 267 Prancer Dr. Pleasant sec. 1
4774 aug. 18, 1980	"	"	"	"	Marian N. Mc Queen	mtg. assign 1511	586	.64 3,716	Lot 81 Duke St. Duncan
4774 aug. 18, 1980	"	"	"	"	Wannell J. Walker	mtg. assign 1511	588	.40 9,617	St. lot 6 Bennett St.
5407 aug. 22, 1980	"	"	"	"	Douglas Eddie Coby	mtg. assign 1512	341	.92 7,234	Chick spp. 2p. Lot 43 Mason St.
5704 aug. 25, 1980	"	"	"	"	Douglas Coby, et al	mtg. assign 1512	595	.44 11,395	Chick spp. 2p. Lot 52 Mason St. near
5981 aug. 27, 1980	"	"	"	"	Frances Helen Smith	mtg. assign 1512	904	.04 9,278	Chick spp. 2p. Lot 101 Walnut St. South ave.
5981 aug. 27, 1980	"	"	"	"	Douglas McCullough	1512	966	.24 6,225	Pleasant Valley Lot 96 Pleasant Ridge Dr.
6441 aug. 29, 1980	"	"	"	title Co.	Haskell Hagood, Jr.	1513	440	.00 4,400	Lot 6 Dunlap Dr.
6634 Sep. 2, 1980	"	"	"	"	Ella Mae Howard	mtg. assign 1514	119	.60 7,278	Woodfields, Sec. A Lot 225 Foxhall Co.
6634 Sep. 2, 1980	"	"	"	"	James Oliver, et al	mtg. assign 1514	121	.00 8,720	Spp. 2p. near Lot Walnut St. Chick
6634 Sep. 2, 1980	"	"	"	"	Hennetta Mason, et al	mtg. assign 1514	122	.32 7,917	South 2p. near Sts. Lot Old Augusta Rd.
7154 Sep. 5, 1980	"	"	"	"	Phillip A. Brock, et al	mtg. assign 1514	817	.68 14,008	Lots 481 49

INDIRECT or MORTGAGEE Index to Real Estate Mortgages — Greenville County, S. C.

KEYS PRINTING COMPANY, GREENVILLE, S. C.


Open at Proper Tab according to First Letter or Letters of Name and refer to Buff Sub-Index sheet for page reference.

(A)

FILE NUMBER DATE OF RECORD	MORTGAGEES FAMILY NAMES	GIVEN NAMES ABCDEFGH	GIVEN NAMES IJKLMNO	GIVEN NAMES PQRSTUVWXYZ	MORTGAGORS	BOOK	PAGE	Amount	BRIEF DESCRIPTION, LOCATION, ETC. (Not Warranted)
7525 Sep 8, 1980	Poinsett	Discount Co., Inc.			Robert E. Waddell, et al	1515	7	9,622	Chick spg. sp. Lots 55 & 56 Memorial Dr.
7525 Sep 8, 1980	"	"	"	"	Doyle A. Howard, et al	1515	5	9,072	Mill Village, Chick spg. sp. also lot Lot 84 Inglesby St., Meer
7525 Sep 8, 1980	"	"	"	"	Tommy Thomas, et al	1515	9	6,041	Pleasant Valley Lot 283 Francis ave.
7525 Sep 8, 1980	"	"	"	"	Smiley E. Morrow, et al	1515	11	11,877	Chick spg. sp. Lot 3 Hubert St., Meer
8286 Sep 15, 1980	"	"	"	"	Leonard M. Jones, et al	1515	943	14,766	Pt. lot 2 O'Neal sq.
8286 Sep 15, 1980	"	"	"	"	Annie Mae McClimon	1515	945	4,612	3 Bradley St. Lot 3 Hubert St. Meer. also lot
8286 Sep 15, 1980	"	"	"	"	Mary L. Lee	1515	948	6,633	Hills, Sec. A Lot 26 E. Fifth St. Woodside
8582 Sep 17, 1980	"	"	"	"	Jimmie C. Sobo	1516	385	11,906	Woodside mills, sec. B Lot 96 Charles St.
8582 Sep 17, 1980	"	"	"	"	Ben W. Wood, et al	1516	387	9,072	House St. Pleasant Hgts. Lots 17 & 18 Oakland ave. &
9084 Sep 22, 1980	"	"	"	"	Marnie Susan Lyles, et al	1517	58	10,290	Lot 95 Woodside mills
9084 Sep 22, 1980	"	"	"	"	Kenneth L. Wilson	1517	60	10,833	Lot, S. Trade St.
9872 Sep 29, 1980	"	"	"	"	Johnny A. Harris, et al	1518	127	5,883	Pt. lots 89 & 90 City View
9872 Sep 29, 1980	"	"	"	"	Susan S. Stewart, et al	1518	129	8,868	also Pt. lot 3 & Pt. lot 3 Lot 4 Woodville Hgts. Sec. 7
9872 Sep 29, 1980	"	"	"	"	Clyde S. Harrelly, Jr.	1519	131	6,114	Lot 47
10776 Oct 6, 1980	"	"	"	"	D. J. Bury, et al	1519	373	3,327	Dorden, Little sq. Lot 11 N. Dorden Cr., N.
11722 Oct 14, 1980	"	"	"	"	James Driffin, et al	1520	391	7,581	Lot 2 Ridge Rd.

INDIRECT or MORTGAGEE Index to Real Estate Mortgages — Greenville County, S. C.

KEYS PRINTING COMPANY, GREENVILLE, S. C.


 Open at Proper Tab according to First Letter or Letters of Name and refer to Buff Sub-Index sheet for page reference.

FILE NUMBER DATE OF RECORD	MORTGAGEES FAMILY NAMES	GIVEN NAMES ABCDEFGHIJ	GIVEN NAMES JKLMNO	GIVEN NAMES PQRSTUVWXYZ	MORTGAGORS	BOOK	PAGE	Amount	BRIEF DESCRIPTION, LOCATION, ETC. (Not Warranted)
11722 Oct. 14, 1980	Poinsett				Helen J. Barton, <i>Star</i>	1520	343	8,557	Lot, Chick sprg. rd.
12367 Oct. 20, 1980	"	"	"	"	Don L. Bayne, <i>Star</i>	1521	353	16,553	1.82 ac. cor. State St. & Rainier
12983 Oct. 24, 1980	"	"	"	"	Losie Ella Todd, <i>Star</i>	1522	80	9,523	Shurgood ave. Franklin St. & Lot 13 Waverly Lane &
13196 Oct. 27, 1980	"	"	"	"	Dorothy W. Chappell	1522	272	10,466	Lot 180 Paramount Pt.
13196 Oct. 27, 1980	"	"	"	"	Arch L. Sempster, <i>Star</i>	1522	274	7,074	Morgan, sec. 2 Lot 98 Parker Rd.
13196 Oct. 27, 1980	"	"	"	"	William D. Harrison	1522	276	12,585	Williamsburg Dr. Belle Meade, sec. 1 & 2 Lot 216 Col. Pine Creek &
14313 Nov. 6, 1980	"	"	"	"	Willie R. Carter, <i>Star</i>	1523	711	10,297	Lot austin rd.
15181 Nov. 17, 1980	"	"	"	"	Elmer H. Coleman, <i>Star</i>	1524	734	6,504	ave. Anna Lane Villa Pt. lots 19, 20, 26 & 27, Beckman
15356 Nov. 18, 1980	"	"	"	"	Broadus E. Taylor, <i>Star</i>	1524	948	13,872	Dorsey Blvd. Brandon, sec. 2 Lot 377 Cor. Perrin St. &
15356 Nov. 18, 1980	"	"	"	"	Broadus E. Taylor, <i>Star</i>	1524	950	2,800	Dorsey Blvd. Brandon sec. 2 Lot 377 Cor. Perrin St. &
16042 Nov. 25, 1980	"	"	"	"	Robert E. Harley	1525	626	7,686	Chick sprg. rd. Lot 12 James St.
16297 Nov. 28, 1980	"	"	"	"	James W. Loftis, <i>Star</i>	1525	953	8,463	Chick sprg. rd. Lot 1 James Rd.
16298 Nov. 28, 1980	"	"	"	"	Sammy O. Coln, <i>Star</i>	1525	951	7,080	Carolina Ct. Lot 4 Eastland Dr.
16766 Dec. 3, 1980	"	"	"	"	Leason D. Brauer, <i>Star</i>	1526	458	5,303	Lot 6 Maryland ave. Butler, S.C.
17720 Dec. 12, 1980	"	"	"	"	Ma M. Eichelberger	1527	483	6,018	Lot Cargaree Rd. Crestview
17720 Dec. 12, 1980	"	"	"	"	Edwin F. Eberly, <i>Star</i>	1527	485	16,553	Lot 72 S. Estate Dr.

INDIRECT or MORTGAGEE Index to Real Estate Mortgages — Greenville County, S. C.

KEYS PRINTING COMPANY, GREENVILLE, S. C.

Open at Proper Tab according to First Letter or Letters of Name and refer to Buff Sub-Index sheet for page reference.

(7)

FILE NUMBER DATE OF RECORD	MORTGAGEES FAMILY NAMES	GIVEN NAMES ABCDEFGHIJ	GIVEN NAMES JKLMNOPQ	GIVEN NAMES RSTUVWXYZ	MORTGAGORS	BOOK	PAGE	Amount	BRIEF DESCRIPTION, LOCATION, ETC. (Not Warranted)
17972 Dec. 16, 1980	Poinsett	Discount Co., Inc.			Diella M. Cole	mtg. & assign 1527	741	20 4,159	Ed. Whippoorwill County Rd. Lot V-2 & adjacent
18731 Dec. 24, 1980	"	"	"	"	Wilson L. Ellenburg	mtg. & assign 1528	477	.12 8,121	Rutherford Co. Park Ave. Lot 8 Child Spg. sp., also lot
19931 Jan. 9, 1981	"	"	"	"	Alan L. Brown, et al	1529	758	.80 4,174	Tract 5 O'Neal sp.
20032 Jan. 12, 1981	"	"	"	"	Mattie Dial Free	mtg. & assign 1529	856	.20 6,523	D'ville sp. 37.5 acs. less str.
20174 Jan. 13, 1981	"	"	"	"	Shy Vetterfield, et al	mtg. & assign 1529	966	.08 15,928	sec. 6 Lot 83 Duncan mills
20583 Jan. 16, 1981	"	"	"	"	Thomas L. Rainey, et al	mtg. & assign 1530	381	.60 8,265	Woodside, D'ville Lot 132 Third St.
21087 Jan. 22, 1981	"	"	"	"	Jack L. Ballen, et al	mtg. & assign 1530	726	.32 15,097	Lot 99 Hammett St. Sec 4
21534 Jan. 28, 1981	"	"	"	"	Johnny N. Smith, et al	mtg. & assign 1531	103	.00 7,644	Lot 14 Corner Rd. Chick Spg. sp.
21932 Feb. 2, 1981	"	"	"	"	Charles M. Cobb, et al	mtg. & assign 1531	477	.00 3,990	Lot 20 Elaine ave.
21932 Feb. 2, 1981	"	"	"	"	Johnny L. Ewert, et al	mtg. & assign 1531	479	.48 7,767	Union Blackery Lot 35 Lester St.
22066 Feb. 3, 1981	"	"	"	"	William E. Farmer	mtg. & assign 1531	598	.80 4,525	Lot, Miller Rd.
22066 Feb. 3, 1981	"	"	"	"	Blanch B. Knight	mtg. & assign 1531	600	.40 7,580	Duncan, sec. 1 Lot 39 Webb St.
22066 Feb. 3, 1981	"	"	"	"	James E. Franks, et al	mtg. & assign 1531	602	.56 8,470	Lot 4 Elliston Dr.
22066 Feb. 3, 1981	"	"	"	"	William J. Vinsar	mtg. & assign 1531	604	.60 8,265	A. Westwood, sec. 1, Austin sp. Lot 54 Sierra Ct. & Millwood
22560 Feb. 9, 1981	"	"	"	"	James R. Blaman	mtg. & assign 1532	119	.48 13,101	Woodside mills Lot 110 Second St.
22789 Feb. 11, 1981	"	"	"	"	James D. Girardeau, et al	mtg. & assign 1532	349	.96 7,890	Pt. Tract 7A Hollymount Dr.

INDIRECT or MORTGAGEE Index to Real Estate Mortgages — Greenville County, S. C.

KEYS PRINTING COMPANY, GREENVILLE, S. C.

Open at Proper Tab according to First Letter or Letters of Name and refer to Buff Sub-Index sheet for page reference.

FILE NUMBER DATE OF RECORD	MORTGAGEES FAMILY NAMES	GIVEN NAMES ABCDEFGHIH	GIVEN NAMES IJKLMNO	GIVEN NAMES PQRSTUVWXYZ	MORTGAGORS	BOOK	PAGE	Amount	BRIEF DESCRIPTION, LOCATION, ETC. (Not Warranted)
23514 Feb. 19, 1981	Poinsett	Dismant Co., Inc.			Charles E. Green, <i>Star</i>	1532	987	9,107	Allewood Dr. Lot 11 & 12
23739 Feb. 23, 1981	"	"	"	"	Thomas E. Gregory, <i>Star</i>	1533	342	12,621	Minora Dr. Lot Cor. Overbrook +
23739 Feb. 23, 1981	"	"	"	"	James W. Sandiford	1533	344	12,731	Chandler St. Lot 92 Cornelia St +
23983 Feb. 25, 1981	"	"	"	"	Willie J. Davis, <i>Star</i>	1533	543	7,243	Lot Perry Ave.
23983 Feb. 25, 1981	"	"	"	"	Kenneth Ekstrap	1533	545	6,496	Chick Spg. Dr. 2 lots Bushy creek Rd.
23983 Feb. 25, 1981	"	"	"	"	Thomas E. Tate, <i>Star</i>	1533	548	6,913	Chandler St. H. lots 99 & 100
24637 Mar. 3, 1981	"	"	"	"	Brown Properties, Inc.	1534	113	85,000	Portina Lake, sec. 2 Lot 9 Chisolm Trail
24860 Mar. 5, 1981	"	"	"	"	Picky J. Jones	1534	337	6,918	Sylvan Hills Lot 61 Milton Dr.
25956 Mar. 17, 1981	"	"	"	"	George W. Barnes, <i>Star</i>	1535	363	9,890	mills Village, sec. 4 Lot 15 Eighth St. Judson
26525 Mar. 23, 1981	"	"	"	"	Thomas A. Jenkins, <i>Star</i>	1535	918	8,644	Sec. 1 Lot 144 Allewood
26770 Mar. 25, 1981	"	"	"	"	James E. Heard, <i>Star</i>	1536	118	11,137	Lot 8 New St. South Dr.
26922 Mar. 26, 1981	"	"	"	"	Jahnnie Michelle Baker	1536	212	16,550	Lot 41 Dixie Rd.
26922 Mar. 26, 1981	"	"	"	"	Allan Coleman	1536	214	8,257	Valley St. H. lot 18 Cor. Western Dr. +
27201 Mar. 30, 1981	"	"	"	"	George M. Harris, <i>Star</i>	1536	601	8,700	Lot, Lanier St.
27388 Mar. 31, 1981	"	"	"	"	Bessie D. Williams	1536	813	8,278	Lot 15 Watson St.
27388 Mar. 31, 1981	"	"	"	"	Betty J. Walton	1536	815	7,056	Lot 14 Watson St.

INDIRECT or MORTGAGEE Index to Real Estate Mortgages — Greenville County, S. C.

KEYS PRINTING COMPANY, GREENVILLE, S. C.

Open at Proper Tab according to First Letter or Letters of Name and refer to Buff Sub-Index sheet for page reference.

(5)

FILE NUMBER DATE OF RECORD	MORTGAGEES FAMILY NAMES	GIVEN NAMES ABCDEFGHIJ	GIVEN NAMES KLMNNO	GIVEN NAMES PQRSTUWXYZ	MORTGAGORS	BOOK	PAGE	Amount	BRIEF DESCRIPTION, LOCATION, ETC. (Not Warranted)
27388 Mar. 31, 1981	Poinsett	Discount Co., Inc.			<i>etal</i> James W. Murphree	1536	817	.80 17,362	18.74 aca.
27388 Mar. 31, 1981	"	"	"	"	Mary J. Nance	1536	819	.92 8,053	Lot Perryane.
28364 Apr. 9, 1981	"	"	"	"	Mrs. Mary N. Gaston	1537	808	.60 6,366	Lot 140 Idlewild
28364 Apr. 9, 1981	"	"	"	"	Duward E. Yeargin	1537	810	.20 6,070	Lot 24 Conover St.
28364 Apr. 9, 1981	"	"	"	"	Virginia J. Shonhill	1537	812	.64 4,217	Grille St. Lot Bradley St.
28945 Apr. 15, 1981	"	"	"	"	Elijah Oliver, <i>etal</i>	1538	416	.32 7,243	mill village, sec. 2 Lot 89 Third St., Jackson
30176 Apr. 28, 1981	"	"	"	"	Patrick L. Crouch, <i>etal</i>	1539	486		Release Lin from judgment Rec'd 81-1405 - for intg au Rem Bd. 1419 ff. 127
30284 Apr. 29, 1981	"	"	"	"	George S. Hall, <i>etal</i>	1539	634	.36 14,766	Lot 149 Idlewild
30284 Apr. 29, 1981	"	"	"	"	Grace Frances Howard (AKA Elmer P. Nash Evans)	1539	636	.64 7,073	Ests. Lot 17 Trinity St. Piedmont
30284 Apr. 29, 1981	"	"	"	"	Elmer P. Nash	1539	638	.00 7,056	Lot, McCall Street Highland, Grille St.
30781 May 4, 1981	"	"	"	"	J.C. Mann, Jr. <i>etal</i>	1540	95	.60 3,901	Lot 4 Texas ave.
31227 May 8, 1981	"	"	"	"	James C. McBryde, <i>etal</i>	1540	734	.12 10,368	lane Sauri Highlands Lot 39 Sunshine ave.
131539 May 12, 1981	"	"	"	"	Frank Harris, <i>etal</i>	1541	31	.24 8,094	Lot 7 Perryane.
132163 May 18, 1981	"	"	"	"	William D. Aiken, <i>etal</i>	1541	513	.60 3,507	Lot 33 Camilla PK.
132163 May 18, 1981	"	"	"	"	Carl E. Craig, <i>etal</i>	1541	515	.00 5,716	Sunny Slopes, sec. 2 Lot 148 Wendfield Pt.

INDIRECT or MORTGAGEE Index to Real Estate Mortgages — Greenville County, S. C.

KEYS PRINTING COMPANY, GREENVILLE, S. C.

Open at Proper Tab according to First Letter or Letters of Name and refer to Buff Sub-Index sheet for page reference.

FILE NUMBER DATE OF RECORD	MORTGAGEES FAMILY NAMES	GIVEN NAMES ABCDEFGHIJ	GIVEN NAMES JKLMNO	GIVEN NAMES PQRSTUVWXYZ	MORTGAGORS	BOOK	PAGE	Amount	BRIEF DESCRIPTION, LOCATION, ETC. (Not Warranted)
32163 May 12, 1921	Poinsett	Discount Co. Inc.			Clifton Litter, Mgr	1541	517	6,632	Lot South of mills mill, D'ville St.
32163 May 18, 1921	"	"	"		James W. Hudgins, Mgr	1541	519	15,654	Lot 44 Ocean St.
32570 May 22, 1921	"	"	"		Furman Austin, Jr.	1541	894	15,861	Lot Perry Ave.
32864 May 27, 1921	"	"	"		Frances N. Cobb	1542	239	10,547	Ext. 15 hills St. Pt. late 25126 near St.
33286 June 1, 1921	"	"	"		Edell Harrison, Mgr	1542	949	7,224	24100 mill, sec. 1 Lot 1 Ocean St.
34684 June 15, 1921	"	"	"		Ralph E. Winick, Mgr	1544	177	6,901	D'ville St. Lot 2 Welcome St.
34947 June 17, 1921	"	"	"		Ramon A. Pineda, Mgr	1544	414	6,901	ave. Lot 3 & Pt. lot 2 near
35343 June 22, 1921	"	"	"		James A. Jones, Jr. Mgr	1544	804	7,234	Linton St. Newwood High Lots 9 & 10 & Pt. late 11112
35343 June 22, 1921	"	"	"		Pauline B. Rogers	1544	811	8,226	South St. Lot 3 Welcome Rd.
35343 June 22, 1921	"	"	"		Sarah M. M'bee	1544	813	7,953	mills mill Lot 183 Ridge St.
35343 June 22, 1921	"	"	"		Naomi Strong	1544	815	4,660	Lot 12 Anderson Rd.
35343 June 22, 1921	"	"	"		Thomas M. Cox, Mgr	1544	817	6,053	Lot 92 Jasmine Dr.
1267 July 15, 1921	"	"	"		James Henry Butler	1547	43	6,867	St. Lot 4 Co. of Hwy 1 Columbia
2488 July 29, 1921	"	"	"		Jesse A. Smith, Mgr	1548	128	3,507	Chase St. 1.57 ac. old Chase Co.
3654 Aug. 10, 1921	"	"	"		James M. Nelson, Mgr	1549	532	8,953	Bedmont, 11 1/2 ac. 3 Lot 90 Spring St.
4623 Aug 20, 1921	"	"	"		Mary K. Ansel	1550	433	6,837	Quinton St. - D'ville Lot 467 Westwood Sect

INDIRECT or MORTGAGEE Index to Real Estate Mortgages -- Greenville County, S. C.

2
(K)

Open at Proper Tab according to First Letter or Letters of Name and refer to Buff Sub-Index sheet for page reference.

KEYS PRINTING CO.

FILE NUMBER DATE OF RECORD	MORTGAGEES FAMILY NAMES	GIVEN NAMES ABCDEFGHIJ	GIVEN NAMES JKLMNO	GIVEN NAMES PQRSTUVWXYZ	MORTGAGORS	BOOK	PAGE	AMOUNT	BRIEF DESCRIPTION, LOCATION, ETC. (NOT WARRANTED)
4623 Aug 20, 1981	Poinsett				et al Sara B. Taylor	mtg. & assign. 1550	435	.20 6,307	7 1/2 Acre Concrete RD. Austin Oakwood Dr. Sec. 2 waterwood
6334 Sep 9, 1981	"	"	"	"	et al Calvin John Spurgeon	mtg. & assign. 1552	265	.12 8,268	Lot 443 Replewood Dr. & Thrive Lane, Pine Bluffe Hts.
7391 Sep 22, 1981	"	"	"	"	et al Charles W. Thomason	mtg. & assign. 1553	417	.20 5,035	Lot 32 also Pt. lot 33 Pine Village - Monaghan mills
7391 Sep 22, 1981	"	"	"	"	et al Mary Nell Register	mtg. & assign. 1553	419	.40 7,376	Lot 27 moody St., Sec. 2 Alney mills
7391 Sep 22, 1981	"	"	"	"	et al Mitha P. Sheppard	mtg. & assign. 1553	421	.24 6,666	Lot 64 Willard St. Dr.
7391 Sep 22, 1981	"	"	"	"	et al Ammie V. Craig	mtg. & assign. 1553	423	.88 16,553	Lot 9 sulphur springs RD. city view
7391 Sep 22, 1981	"	"	"	"	et al Losa F. Hooper	mtg. & assign. 1553	426	.44 1,498	Lot Cor. Center St. & Suler mills # 2 Village
7840 Sep 28, 1981	"	"	"	"	et al Dose J. Brown Esq.	mtg. & assign. 1553	865	.80 5,113	Lot 18 Ninth ave. Jussan et.
8667 Oct 6, 1981	"	"	"	"	et al Marion Roy Johnson	mtg. & assign. 1554	673	.24 11,370	Lot 5 alden et. alden
9145 Oct 12, 1981	"	"	"	"	et al Robert L. Nansen	mtg. & assign. 1555	96	.56 13,069	Lot 53 Heatherly Dr. Lake Rd. Spring Valley
9375 Oct 14, 1981	"	"	"	"	et al Peggy S. Luratt	mtg. & assign. 1555	251	.80 5,713	Lot 10 Cor. Pleyer Rd. & Spring Sec. 6
9375 Oct 14, 1981	"	"	"	"	et al Guy Lattifield	mtg. & assign. 1555	253	.00 500	Lot 83 Duncan mills
9855 Oct 20, 1981	"	"	"	"	et al Johnnie C. Jennings	mtg. & assign. 1555	789	.56 5,992	Lot 129 Minton An. Hunter Ave.
9855 Oct 20, 1981	"	"	"	"	et al Dorothy B. Wright	mtg. & assign. 1555	784	.76 15,740	Lot 45 Princeton Ave. College Hts.
10090 Oct 22, 1981	"	"	"	"	et al George E. Allen	mtg. & assign. 1555	970	.60 4,644	Lot 22 Piedmont mfg. Co Sec 4 Glendale Hts.
10435 Oct 27, 1981	"	"	"	"	et al W. J. Seasley	mtg. & assign. 1556	312	.88 16,553	Lot 50 + Pt. lot 51 Knox St.

INDIRECT or MORTGAGEE Index to Real Estate Mortgages - Greenville County, S. C.

Open at Proper Tab according to First Letter or Letters of Name and refer to Buff Sub-Index sheet for page reference.

KEYS PRINTING CO.

FILE NUMBER DATE OF RECORD	MORTGAGEES FAMILY NAMES	GIVEN NAMES ABCDEFGHIJ	GIVEN NAMES JKLMNO	GIVEN NAMES PQRSTUVWXYZ	MORTGAGORS	BOOK	PAGE	AMOUNT	BRIEF DESCRIPTION, LOCATION, ETC. (NOT WARRANTED)
10435 Oct. 27, 1981 10976	Poinsett				et al mtg. assign Charles W. Durham	1554	314	8,879	.64 acres, section 24. Lots 127 + 128 Hunters In mtg. see Lem Sh. 1411 pg. 261
Nov. 2, 1981 10928	"	"	"	"	Junior Ray et al Whitton, et al mtg. assign	1556	892	.64	Release lot 9 Opal St. lot 3 Woodland Dr.
Nov. 3, 1981 12345	"	"	"	"	Raymond Clyde Washington, et al	1556	882	7,073	Lot 27 Friendly St. also Judson mill Village #2
Nov. 19, 1981 12651	"	"	"	"	William Thomas	1556	83	6,050	Lot 6 Ninth ave. Woodland Hills
Nov. 24, 1981 13371	"	"	"	"	Mary Ann Carrano	1558	348	9,523	Lot 32 Wildwood Rd. Duncan mill sec. 2
Dec. 4, 1981 14249	"	"	"	"	Jerry W. Bell, et al	1559	140	8,299	Lot 42 Blake St.
Dec. 17, 1981 14252	"	"	"	"	Norman Pearson	1559	954	8,277	Lot 337 Pleasant Valley Paradise ave. Pleasant Valley
Dec. 17, 1981 14668	"	"	"	"	Charles Byrd et al	1559	946	11,015	Lot 1 Cor. Joshua Dr. +
Dec. 23, 1981 15699	"	"	"	"	Robert J. Roache et al	1560	493	13,618	Sty lot 18 Texas ave. Sylvan Hills
Jan. 8, 1982 15980	"	"	"	"	Naskell McDowell	1561	345	4,525	Lot 82 Collinson Rd. Oak West sec. 2
Jan. 12, 1982 16041	"	"	"	"	Mary M. Zook et al	1561	515	3,548	Lot 129 Brownwood Dr. Sylvan Hills
Jan. 15, 1982 16041	"	"	"	"	Joseph F. L. Waters et al	1561	559	7,558	Lot 77 Collinson Rd. Sylvan Hills
Jan. 15, 1982 16618	"	"	"	"	Joseph F. L. Waters	1561	561	10,297	Lot 77 Collinson Rd. Sylvan Hills
Jan. 25, 1982 17254	"	"	"	"	Eugene K. Oliver, et al	1562	39	11,995	Lot 76 Collinson Rd.
Feb. 2, 1982 17789	"	"	"	"	Phillip L. Cook, et al	1562	651	7,071	Lot 4 Woodland Dr. Sylvan Hills
Feb. 9, 1982	"	"	"	"	Elijah Hawthorne, Jr.	1563	227	7,750	Lot 49 Lake Trace

INDIRECT or MORTGAGEE Index to Real Estate Mortgages — Greenville County, S. C.

KEYS PRINTING COMPANY, GREENVILLE, S. C.

Open at Proper Tab according to First Letter or Letters of Name and refer to Buff Sub-Index sheet for page reference.

(4)

FILE NUMBER DATE OF RECORD	MORTGAGEE'S FAMILY NAMES	GIVEN NAMES ABCDEFGHIJ	GIVEN NAMES JKLMNO	GIVEN NAMES PQRSTUVWXYZ	MORTGAGORS	BOOK	PAGE	Amount	BRIEF DESCRIPTION, LOCATION, ETC. (Not Warranted)
17907 Feb. 10, 1982	Poinsett	Discount	Co. Inc.		Lawrence W. Sullivan, et al	1563	325	11,897	Paramount Pk. Lot 166 Crossley Cr.
17907 Feb. 10, 1982	"	"	"	"	Benjamin B. Sherman Co. a.s.c. H.S.	1563	327	10,976	Jefferson Hills Gantt St. Lot 31 Morningside Dr.
18313 Feb. 16, 1982	"	Home Builders	Inc.		Cleveland Court Dev.	1563	633	5,600	Oakland 1/4th Lot 33 Choice St.
18633 Feb. 19, 1982	"	Discount Co.	Inc.		Janet Williams	1564	120	4,186	Dixie Hts. Lot 29 Birchcliff Dr.
19350 Mar. 1, 1982	"	"	"	"	Fosstella Byrd	1564	816	15,744	Lot 59 thru 62 Woodside Park
19350 Mar. 1, 1982	"	"	"	"	William R. Jones, et al	1564	818	16,533	Lot 155 Paramount
19350 Mar. 1, 1982	"	"	"	"	William R. Jones, et al	1564	820	7,666	Lot 155 Paramount
19514 Mar. 2, 1982	"	"	"	"	John N. Mangle, et al	1564	964	8,299	Oxley Pk. Lot 39 Patton Rd.
19514 Mar. 2, 1982	"	"	"	"	John N. Mangle, et al	1564	966	2,442	Oxley Pk. Lot 39 Patton Rd.
19514 Mar. 2, 1982	"	"	"	"	Darleen O. Rucker	1564	968	3,833	East Park Lot 103 & Pt. lot 102
19953 Mar. 8, 1982	"	"	"	"	Quetta L. Sisson, et al	1565	355	9,073	Jefferson Hills Lot 42 Morningside Dr.
20439 Mar. 12, 1982	"	"	"	"	Arthur R. Coleman, et al	1565	787	2,543	Valley St. Pt. lot 18 Cor. Crestone Dr. & & Valley St.
20439 Mar. 12, 1982	"	"	"	"	Arthur R. Coleman, et al	1565	789	16,533	Pt. lot 18 Cor. Crestone Dr.
20636 Mar. 16, 1982	"	"	"	"	Duy Satterfield, et al	1565	952	6,498	Sec. 4 Lot 83 Duncan mills
21987 Apr. 1, 1982	"	"	"	"	Joseph J. Kerney, et al	1567	117	6,105	Lot 13 Florida Ave. less pt.
23104 Apr. 16, 1982	"	"	"	"	Joseph J. Bonens, et al	1568	111	8,308	Florida Ave. & Parkview Lot 12 Cor. Silla Ave. &

INDIRECT or MORTGAGEE Index to Real Estate Mortgages — Greenville County, S. C.

KEYS PRINTING COMPANY, GREENVILLE, S. C.

Open at Proper Tab according to First Letter or Letters of Name and refer to Buff Sub-Index sheet for page reference.

FILE NUMBER DATE OF RECORD	MORTGAGEES FAMILY NAMES	GIVEN NAMES ABCDEFGH	GIVEN NAMES IJKLMNO	GIVEN NAMES PQRSTUVWXYZ	MORTGAGORS	BOOK	PAGE	Amount	BRIEF DESCRIPTION, LOCATION, ETC. (Not Warranted)
23104 Apr. 16, 1982	Poinsett	Discount Co. Inc.			etal Joseph J. Bauens	1568	113	.90 2,809	alaska ave. ^{1st} view Lot 12 Car. Sittler ave. &
23571 Apr. 22, 1982	"	"	"	"	John N. Goodwin, etal	1568	517	.00 6,231	Sara Souci Lot 29 Decatur St.
24485 May 3, 1982	"	"	"	"	Henry Jenkins	1569	764	.54 7,859	Sylvan Hills Court 2 ^d . Lot 50 Valley View Lane
24945 May 10, 1982	"	"	"	"	Andrew Albion, etal	1569	794	.08 6,268	Ch. Lots 10, 9, & 11, Kendall
25689 May 19, 1982	"	"	"	"	Milton E. Trui, etal	1570	411	.40 12,272	Lot 9 Dunagan alley
26042 May 24, 1982	"	"	"	"	Mary M. Zook	1570	842	.44 12,340	Oak crest, Sec. 2 Lot 129 Brownwood Dr.
26174 May 25, 1982	"	"	"	"	Lillie B. Kallouby	1570	919	.80 6,535	Kennedy Dr. South 2 ^d . Lot 77 Bluff Dr.
26174 May 25, 1982	"	"	"	"	Claude Wilson, etal	1570	914	.44 16,267	K. South 2 ^d . Lot 81 Bluff Dr. Kennedy
26276 May 25, 1982	"	"	"	"	Joe Pulley, etal	1570	987	.44 8,338	Lot 2
26276 May 25, 1982	"	"	"	"	Joe Pulley, etal	1570	987	.30 8,338	Lot 2
26276 May 25, 1982	"	"	"	"	etal Bill A. Sanders	1570	911	.44 8,338	Lot 22 Paramount Pt.
26276 May 25, 1982	"	"	"	"	etal Bill A. Sanders	1570	913	.44 1,222	Lot 22 Paramount
26710 May 31, 1982	"	"	"	"	etal Janice B. Murray	1571	478	.04 9,329	Lot 157 Paramount Pt.
26878 June 2, 1982	"	"	"	"	etal Jerry M. McElhannon	1571	695	.40 66,62	Lot 200 Jay Rd. (Bundy Lake Rd.)
27764 June 11, 1982	"	"	"	"	etal Richard J. Bryan	1572	500	.08 6,268	S. Forest estate. Lot 223 Plainfield Cr.
27764 June 11, 1982	"	"	"	"	etal Richard J. Bryan	1572	502	.28 4,025	S. Forest estate Lot 223 Plainfield Cr.

INDIRECT or MORTGAGEE Index to Real Estate Mortgages — Greenville County, S. C.

KEYS PRINTING COMPANY, GREENVILLE, S. C.

Open at Proper Tab according to First Letter or Letters of Name and refer to Buff Sub-Index sheet for page reference.

(M)

FILE NUMBER DATE OF RECORD	MORTGAGEES FAMILY NAMES	GIVEN NAMES ABCDEFGHIJ	GIVEN NAMES KLMNNO	GIVEN NAMES PQRSTUWXYZ	MORTGAGORS	BOOK	PAGE	Amount	BRIEF DESCRIPTION, LOCATION, ETC. (Not Warranted)
28261 June 17, 1982	Poinsett	Discount Co. Inc.			Lorie Campbell, et al	mtg. & assign. 1573	12	.20 2,650	Lot 13 Lynch Dr. Lincoln Forest
28261 June 17, 1982	"	"	"	"	George E. Allen	1573	14	.64 1,844	Lot 22 Piedmont mtg. Co. Sec 4 + Queens St.
28792 June 23, 1982	"	"	"	"	Robert Murphy, et al	mtg. & assign. 1573	515	.16 3,248	St. Lot 36 East. Wilbanks
29097 June 28, 1982	"	"	"	"	Mrs McCallough, et al	mtg. & assign. 1573	842	.80 6,448	Lot 6 Rbett St.
29097 June 28, 1982	"	"	"	"	Lillian A. Moore, et al	mtg. & assign. 1573	844	.40 3,311	Sec. 4 Duncan Mills Lot 110 Whitten St.
48 July 1, 1982	"	"	"	"	Mamie J. Underwood	mtg. & assign. 1574	391	.84 5,859	Marion Rd. Lot 2 Rainbow Dr. +
48 July 1, 1982	"	"	"	"	Charles N. Mastella, et al	mtg. & assign. 1574	393	.52 2,915	Lot 13 Westwood Dr.
48 July 1, 1982	"	"	"	"	David James Schultz	mtg. & assign. 1574	395	.16 4,496	Or. Golden Stone Lot 17 Golden Stone
583 July 7, 1982	"	"	"	"	Tray Lee Medlin, et al	mtg. & assign. 1574	694	.28 16,562	Lot 38 + 39 Woodlief Mills Village Sec. 6
559 July 8, 1982	"	"	"	"	Mamie L. Thurmond	mtg. & assign. 1574	727	.60 8,265	Lot 49 2 nd St. Judson
1559 July 8, 1982	"	"	"	"	Tray Lee Medlin, et al	1574	729	.56 3,976	Lot 38 + 39 Woodlief
1494 July 20, 1982	"	"	"	"	Quincy Keller, Jr. et al	mtg. & assign. 1575	698	.80 7,933	Pleasant valley Lot 168 Potomac ave.
1494 July 20, 1982	"	"	"	"	Dorothy Dyer, et al	mtg. & assign. 1575	700	.96 8,499	Lot 3 valley St.
1664 July 21, 1982	"	"	"	"	Quincy Keller, Jr. et al	1575	788	.00 3,906	Pleasant valley Lot 168 Potomac ave.
1791 July 23, 1982	"	"	"	"	Marie B. Anderson	1576	44	.08 6,289	Lot 3 Brier St.
1791 July 23, 1982	"	"	"	"	Bessie R. Stevens	1576	46	.32 2,176	Lot, Thane St.

INDIRECT or MORTGAGEE Index to Real Estate Mortgages — Greenville County, S. C.

KEYS PRINTING COMPANY, GREENVILLE, S. C.

Open at Proper Tab according to First Letter or Letters of Name and refer to Buff Sub-Index sheet for page reference.

FILE NUMBER DATE OF RECORD	MORTGAGEES FAMILY NAMES	GIVEN NAMES ABCDEFGHIJ	GIVEN NAMES JKLMNO	GIVEN NAMES PQRSTUVWXYZ	MORTGAGORS	BOOK	PAGE	Amount	BRIEF DESCRIPTION, LOCATION, ETC. (Not Warranted)
2061 July 27, 1982	Poinsett	Discount Co. Inc			Barry J. Phillips	1576	293	.20 6,442	8 Beverly Pt. Stone Pt. Lots 142 on Broadway rd.
2061 July 27, 1982	"	"	"	"	Casper C. Golden, et al	1576	295	.60 8,103	Lot Rhett St.
2883 Aug. 4, 1982	"	"	"	"	Walter N. Cobb, et al	1577	82	.56 7,315	Lot 3 Poplar St.
2883 Aug. 4, 1982	"	"	"	"	Maggie Louise Scott Kiley	1577	84	.40 11,597	East St. 25/111 ave. also lot 5
2883 Aug. 4, 1982	"	"	"	"	Martha A. Walker	1577	86	.56 7,315	Village House Lot 207 Fifth ave. Sec I
3702 Aug. 13, 1982	"	"	"	"	J. C. Fricks, et al	1577	795	.08 12,715	J. W. Poe Sec I Lot 154 Fifth Ave. Village House
3945 Aug. 17, 1982	"	"	"	"	Roger Dale Samples, et al	1578	46	.44 16,687	House F. W. Poe Lot 209 Sixth Ave. Sec. I Village
4647 Aug. 25, 1982	"	"	"	"	Calvin J. Smith, et al	1578	638	.65 3,855	Blue Mt. Pt. Lot 9 Watkins Rd.
4647 Aug. 25, 1982	"	"	"	"	Roger Dale Samples	1578	640	.32 3,652	Village House F. W. Poe Lot 209 Sixth St. Sec. I
4767 Aug. 26, 1982	"	"	"	"	Norland N. O'Malley, et al	1578	786	.28 2,369	Lot, Watkins Rd.
5155 Aug. 31, 1982	"	"	"	"	Billy J. Lindsay, et al	1579	266	.54 13,445	Lot 31
5840 Sep. 8, 1982	"	"	"	"	Linda Edens Brooks	1579	996	.08 8,263	Hamwood Hgts. Lots 57 & 58 Linton St.
5840 Sep. 8, 1982	"	"	"	"	Linda Faye Nally Taylor	1579	998	.24 10,887	Camilla Pt. Lot 12 Easley Bridge Rd.
5970 Sep. 9, 1982	"	"	"	"	Mollie M. McCarroll	1580	88	.54 2,115	Mills Benfrew Pt. Lot 84 Mills St. Albany
5970 Sep. 9, 1982	"	"	"	"	Betty Jean C. Evans	1580	90	.60 8,139	A. Lots 11 & 12, Watts St.
6624 Sep. 16, 1982	"	"	"	"	William B. Parker, et al	1580	708	.20 5,017	Lake Forest Sec. III Pt. lot 147 Rockmont Rd.

INDIRECT or MORTGAGEE Index to Real Estate Mortgages — Greenville County, S. C.

KEYS PRINTING COMPANY, GREENVILLE, S. C.

Open at Proper Tab according to First Letter or Letters of Name and refer to Buff Sub-Index sheet for page reference.

FILE NUMBER DATE OF RECORD	MORTGAGEES FAMILY NAMES	GIVEN NAMES ABCDEFGH	GIVEN NAMES IJKLMNO	GIVEN NAMES PQRSTUVWXYZ	MORTGAGORS	BOOK	PAGE	Amount	BRIEF DESCRIPTION, LOCATION, ETC. (Not Warranted)
7002 Sep. 21, 1982	Poinsett	Discount Co., Inc.			Willie K. Bryant, <i>trac</i>	mtg. assign 1580	985	2,998	St. Norwood Hgts. Lots 3 & thru 33 Linton
8284 Oct. 5, 1982	"	"	"		David L. Martin, <i>trac</i>	mtg. assign 1582	521	4,577	magnolia acres Lot 21 Coalbrook Dr.
8284 Oct. 5, 1982	"	"	"		J.C. Fricks, <i>trac</i>	mtg. assign 1582	523	12,151	F.W. Lee mfg. Lot 154 Fifth ave. Sec. 1
8285 Oct. 5, 1982	"	"	"		Reba Jefferson, <i>trac</i>	1582	525	4,128	Lot 173 mills mill
9063 Oct. 13, 1982	"	"	"		Thomas R. Kelly, <i>trac</i>	mtg. assign 1583	168	7,208	magnolia acres Lot 60 Fleetwood Dr.
9269 Oct. 15, 1982	"	"	"		Joseph C. Dillard, <i>trac</i>	1583	336	9,173	Fleetwood mo. magnolia acres Lot 19 Coalbrook &
9269 Oct. 15, 1982	"	"	"		Rachel L. Bonaparte, <i>trac</i>	mtg. assign 1583	338	3,328	magnolia acres Lot 22 Coalbrook Dr.
9342 Oct. 18, 1982	"	"	"		Maldine Linton, <i>trac</i>	1583	445	2,914	mills mill Lot 155 Spring St.
9837 Oct. 22, 1982	"			corp. ac. Service	Green Valley Fruit	1583	806	240,480	also strip 29.04 ac. Reedy River
10013 Oct. 26, 1982	"	"	Co. Inc.		Hilda Lee Turner, <i>trac</i>	mtg. assign 1584	59	7,758	magnolia acres Lot 38 Fleetwood Dr.
10011 Oct. 26, 1982	"	"	"		Woodrow W. Major, Jr., <i>trac</i>	mtg. assign 1584	63	2,997	ave. Pleasant Valley Pt. lots 180 & 179 Ptomas
10689 Nov. 2, 1982	"	"	"		Clara S. Butler, <i>trac</i>	mtg. assign 1584	851	2,925	ave. Pleasant Valley Lot 72 & Pt lot 71 Plunrose
10689 Nov. 2, 1982	"	"	"		Broadus N. Johnson, <i>trac</i>	mtg. assign 1584	853	7,471	Village sec. 6 Lot 28 Judson mills
11304 Nov. 9, 1982	"	"	"		Jefferson Sumner Neal, <i>trac</i>	1585	436	5,784	St. Highlands Lot 64 E. King St. Anderson
11857 Nov. 16, 1982	"	"	"		Myna E. Brown, <i>trac</i>	1586	100	3,573	magnolia acres Lot 29 Fleetwood Dr.
11857 Nov. 16, 1982	"	"	"		Billie B. Hoffman, <i>trac</i>	mtg. assign 1586	102	3,672	woodfields sec. 15 Lot 246 westfield ll.

INDIRECT or MORTGAGEE Index to Real Estate Mortgages — Greenville County, S. C.

KEYS PRINTING COMPANY, GREENVILLE, S. C.

Open at Proper Tab according to First Letter or Letters of Name and refer to Buff Sub-Index sheet for page reference.

FILE NUMBER DATE OF RECORD	MORTGAGEES FAMILY NAMES	GIVEN NAMES ABCDEFGH	GIVEN NAMES IJKLMNO	GIVEN NAMES PQRSTUVWXYZ	MORTGAGORS	BOOK	PAGE	Amount	BRIEF DESCRIPTION, LOCATION, ETC. (Not Warranted)
11857 Nov. 16, 1982	Poinsett	Discount Co., Inc.			William F. Lopez, et al	1586	104	7,338	Lot 4 Judson Rd.
11857 Nov. 16, 1982	"	"	"		Boyd R. Stewart, et al	1586	106	13,087	Lot 23 Jamaica St.
12494 Nov. 23, 1982	"	"	10-30-83	consulted D. Inc. <i>Dannie S. Inkerling</i> REMC	14868 S. + Bl. 91-1958 Wesley J. Brown	1177	774		Red Camp Ave.
13576 Dec. 6, 1982	"	"	"	"	Cahin H. Dawdy, et al	1588	103	9,581	west side Lot 94 Crestone Dr.
13576 Dec. 6, 1982	"	"	"	"	Larry L. Pace, Jr. et al	1588	105	8,690	2 lots west Blvd.
14106 Dec. 10, 1982	"	"	"	"	James H. Strong, et al	1588	635	12,868	Lot 27 Woodrich St.
14106 Dec. 10, 1982	"	"	"	"	Jane M. Saloner	1588	637	5,274	4 lots 143, 144, & 145
14407 Dec. 14, 1982	"	"	"	"	Roger A. Waller, et al	1589	24	4,661	Lot 1-A
14407 Dec. 14, 1982	"	"	"	"	Collie Campbell, et al	1589	26	16,399	Lincoln Forest Lot 13 Lynch Rd.
14519 Dec. 15, 1982	"	"	"	"	J. E. Alleman, et al	1589	112	5,603	5 miles Lot 48 Pine Tree
15092 Dec. 21, 1982	"	"	"	"	Frank Zucker, et al	1589	739	6,088	near 74th Lot 3 Sherrill Lane
15377 Dec. 23, 1982	"	"	"	"	Roscoe Woodruff, et al	1590	76		#22-1643 for mtg. see Gen. Ch. 145499. 109 Release Lien from Judgment Case
15377 Dec. 23, 1982	"	"	"	"	James R. Beaman, et al	1590	79		for mtg. see Gen. Ch. 153279. 119 Release Lien from Judgment Case #22-7642
15483 Dec. 27, 1982	"	"	"	"	Henry E. Boland, Jr.	1590	143	16,745	Victor Monaghan, et al. Lot 114 Lindberg St.
15684 Dec. 29, 1982	"	"	"	"	Mary M. Miller	1590	431	5,326	Victor - Monaghan, sec. 3 Lot 59 Donaldson St.
16747 Jan. 19, 1983	"	"	"	"	Donnie L. Shockley	1591	473	4,937	Brandon St. Lot 204 Olney Mills Sec. I

INDIRECT or MORTGAGEE Index to Real Estate Mortgages — Greenville County, S. C.

KEYS PRINTING COMPANY, GREENVILLE, S. C.

Open at Proper Tab according to First Letter or Letters of Name and refer to Buff Sub-Index sheet for page reference.

FILE NUMBER DATE OF RECORD	MORTGAGEES FAMILY NAMES	GIVEN NAMES ABCDEFGHIJ	GIVEN NAMES KLMNOP	GIVEN NAMES QRSTUVWXYZ	MORTGAGORS	BOOK	PAGE	Amount	BRIEF DESCRIPTION, LOCATION, ETC. (Not Warranted)
16747 Jan. 10, 1983	Poinsett				Robert W. Owens, et al	mtg. assign 1591	475	.48 6,675	Donwood Lot 68 Sala st.
17983 Jan. 24, 1983	"				Michael J. Wilson, et al	mtg. assign 1592	611	.40 12,629	Lots 744 75 Fuller Hgts.
18452 Jan. 28, 1983	"				Charles E. Wright, et al	mtg. assign 1593	244	.20 6,553	this mt. 3d Lot 12 Old Suncoast rd.
19398 Feb. 7, 1983	"				Margaret Smith Williams, et al	mtg. assign 1594	76	.48 6,465	Lot 11 Halliday ave.
20891 Feb. 23, 1983	"				Louis E. Jimmons, et al	mtg. assign 1595	571	.64 8,879	Lot 28 chick spr. 2d.
21497 Mar. 1, 1983	"				Lucille B. McNeill, et al	mtg. assign 1596	303	.00 3,348	Spring, sec I Lot 9 Cille St. Chick
21502 Mar. 1, 1983	"				Denill W. Bates, et al	mtg. assign 1596	359	.00 7,758	ave. sec. 1 Lot 32 Burlington ave.
21752 Mar. 2, 1983	"				Willie J. Brown, et al	1596	473		Release Pin from Judgment Recd w 83-145 for mtg. see REM Book 1493 pg. 603
22859 Mar. 11, 1983	"				Frances N. Foxworth, et al	mtg. assign 1597	695	.48	for mtg. see REM 84-1495 p. 889 Mtg assign. to S. L. Street. a. 2d.
23100 Mar. 15, 1983	"				William A. Thurst	mtg. assign 1598	9	.48 12,093	Windsor Lot 156 Nine Hill Rd.
23454 Mar. 17, 1983	"				Artie M. Stewart, et al	mtg. assign 1598	279	.36 2,898	2 parcels, unallin sp.
23611 Mar. 18, 1983	"				Shelby J. Strong, et al	mtg. assign 1598	494	.64 3,968	Needless Dr. fine tree Lot 57 Cor. Pine Park Ct. +
23913 Mar. 22, 1983	"				Margaret Smith Williams, et al	mtg. assign 1599	844	.44 11,941	Lot 11 Halliday ave.
23913 Mar. 22, 1983	"				Lennie M. Miller, et al	mtg. assign 1598	846	.36 2,898	Kennedy St. Lot 27 Blossom St.
24023 Mar. 23, 1983	"				Samuel A. McCloskey, et al	mtg. assign 1598	966	.44 5,581	Marion Sygne Lots 58159 Ray St.

INDIRECT or MORTGAGEE Index to Real Estate Mortgages — Greenville County, S. C.

KEYS PRINTING COMPANY, GREENVILLE, S. C.

Open at Proper Tab according to First Letter or Letters of Name and refer to Buff Sub-Index sheet for page reference.

FILE NUMBER DATE OF RECORD	MORTGAGEES FAMILY NAMES	GIVEN NAMES ABCDEFGH	GIVEN NAMES IJKLMNO	GIVEN NAMES PQRSTUVWXYZ	MORTGAGORS	BOOK	PAGE	Amount	BRIEF DESCRIPTION, LOCATION, ETC. (Not Warranted)
24023 Mar 23, 1983	Poinsett	Discount Co., Inc.			Carlos J. Scott, et al	1597	968	3,286	Wata Hills Lot 26 Ridgeway Dr.
24642 Mar 23, 1983	"	"	"		Walter L. Brooks et al	1598	978		Release Lien by Judgment Refl # 83-603 3rd Mtg. REM BK 1582 Pg. 957
"	"	"	"		" " "	1598	978		
25538 Apr 5, 1983	"	"	"		Steven R. McDonald et al	1600	918	4,269	Pt. Tract 4
25538 Apr 5, 1983	"	"	"		Earl Smith et al	1600	920	5,781	Belle Meade, Sec. 3 Lot 227 Pine Creek Dr.
26381 Apr 12, 1983	"	"	"		Robert S. Mackley et al	1601	712	4,499	McCann 7/4 Lot 8 Piedmont ave.
27171 Apr 19, 1983	"	"	"		Angelo Dallett Jr. et al	1602	661	9,838	Do. Lot 111 Co Crestfield Rd + Pine Creek
27171 Apr 19, 1983	"	"	"		Daniel L. Smith et al	1602	663	8,379	Lot 30 + pt 31 Sumner Dr.
27171 Apr 19, 1983	"	"	"		Deey L. McIntyre et al	1602	665	10,841	Lot 144 Belle Meade Sec 3 + 2
27800 Apr 25, 1983	"	"	"		Alice L. Hunter et al	1603	664	14,714	Meade Lot 204 Pine Creek Dr. Belle
27798 Apr 25, 1983	"	"	"		Bryan K. Thomas et al	1603	656	9,083	Lot 64 Green Park Dr.
27974 Apr 26, 1983	"	"	"		Vincent E. Gianvante, et al	1603	762	10,305	Sec 1 Lot 66 Barclay Dr. Sunny Slope
28926 May 3, 1983	"	"	"		Vincent E. Gianvante, et al	1605	80	6,305	Sec 1 Lot 66 Barclay Dr. Sunny Slope
28926 May 3, 1983	"	"	"		Jane B. Obermuth	1605	82	16,562	Green Dr. Pt. Lot 1 + 2 Co Barclay St +
29015 May 4, 1983	"	"	"		Margaret J. McDermott	1605	357	7,246	Do. Lot 22 E Northside Blvd. Belle Meade
29016 May 4, 1983	"	"	"		Marion D. Redgeway	1605	353	2,836	Summit 24th 6' Hill Dr. Lot 20 + pt Lot 21 Meyer Dr.

INDIRECT or MORTGAGEE Index to Real Estate Mortgages — Greenville County, S. C.

REG. U. S. PAT. OFFICE *Chas McCott* County Indexes Since 1888 An Identifying Trade Mark

☞ Open at Proper Tab according to First Letter or Letters of Name and refer to Buff Sub-Index sheet for page reference.

COTT FAMILY NAME INDEX No. 75 © 1949
MADE BY THE COTT INDEX COMPANY, COLUMBUS, OHIO
SOLD BY WALKER, EVANS & COGSWELL CO., CHARLESTON, S.C.

(P)

FILE NUMBER DATE OF RECORD	MORTGAGEES FAMILY NAMES	GIVEN NAMES ABCDEFGHIJ	GIVEN NAMES KLMNO	GIVEN NAMES PQRSTUVWXYZ	MORTGAGORS	BOOK	PAGE	Amount	BRIEF DESCRIPTION, LOCATION, ETC. (Not Warranted)
29015 May 4, 1983 29635	Poinsett				Jesse G. Abernathy et al	1605	355	3,207	pt. lots 1 + 2 Bradley St.
May 10, 1983 29635	"	"	"	"	Dorothy Lee Webb	1605	998	1,751	St. Glendale Hgts. Lot 23 + Pt. lot 24, Glendale
May 10, 1983 29635	"	"	"	"	George W. Henderson et al	1606	8	5,877	Hgts. Lot 94 River St. Nicholatown
May 10, 1983 30458	"	"	"	"	Samuel B. Tallent et al	1606	10	1,454	Hgts. Sec. 2 Lot 22 Theodore Cir. Carolina
May 17, 1983 30458	"	"	"	"	Paul L. Hammond, et al	1606	966	7,043	Hgts. Sec. 2 Lot 21 Theodore Cir. Carolina
May 17, 1983 30458	"	"	"	"	Carole Martin	1606	968	5,500	Lot Nichol. St.
May 17, 1983 31293	"	"	"	"	Horace Smith, et al	1606	970	6,027	Big Mt. Butler Tr. Tract 7 (10.06 ac.) Bennett
May 24, 1983 32363	"	"	"	"	Alvin Brewington, et al	1607	916	8,308	Lot 4 Bishop St. Trimon "Edletons Acres"
Jun 1, 1983 32363	"	"	"	"	Ansel B. Mc Makin	1609	537	2,970	Lot 21 Lowndes ave. Du B "Bell Meade"
Jun 1, 1983 32977	"	"	"	"	George B. Jones, et al	1609	539	5,212	Lot 140 Pinecreek N.S.
Jun 7, 1983 32977	"	"	"	"	Rebecca Young, et al	1610	402	2,590	5.63 acs Austin Tr. "Greenacre Hgts."
Jun 7, 1983 34241	"	"	"	"	Henry A. Sweeney, et al	1610	404	3,311	Lot 22 Mc Clister Rd. Rem Bl. 1583 pp. 806
Jun 16, 1983 1178	"	"	"	Corp. Inc. Service	Green Valley First Joint Venture	1611	906		Mtg. mod. Agree. for mtg. ac. any. Pleasant Valley
July 12, 1983 1178	"	Discount Co. Inc.	"	"	Paul J. Latimer, et al	1615	642	7,859	Lot 210 + pt. lot 209 Potomac
July 12, 1983 01991	"	"	"	"	Patrick L. Ramsey, et al	1615	644	16,570	Lot 128 "Pine Tr."
July 19, 1983	"	"	"	"	Bobbie S. Mitchell	1616	639	9,978	Lot 4 Nathalee Cir. also lot

INDIRECT or MORTGAGEE Index to Real Estate Mortgages — Greenville County, S. C.

REG. U. S. PAT. OFFICE *Chas McCott* County Indexes Since 1888 An Identifying Trade Mark

 Open at Proper Tab according to First Letter or Letters of Name and refer to Buff Sub-Index sheet for page reference.

COTT FAMILY NAME INDEX No. 75 © 1949
MADE BY THE COTT INDEX COMPANY, COLUMBUS, OHIO
SOLD BY WALKER, EVANS & COGSWELL CO., CHARLESTON, S. C.

FILE NUMBER DATE OF RECORD	MORTGAGEES FAMILY NAMES	GIVEN NAMES ABCDEFGHIJ	GIVEN NAMES JKLMNO	GIVEN NAMES PQRSTUVWXYZ	MORTGAGORS	BOOK	PAGE	Amount	BRIEF DESCRIPTION, LOCATION, ETC. (Not Warranted)
3279 July 29, 1983	Poijssett	Discount Co. Inc.			Dennis E. Floyd, et al	1618	598	6,909	mtg + assign. 60 Lot 14 Riverdale Acres
3559 Aug 3, 1983	"	"	"	"	William E. McCraw, et al	1619	554	3,101	mtg + assign. 40 Vista Monaghan Lot 5 Carolina Ln. Sec 2
8174 Sept. 8, 1983	"	"	"	"	Jake A. Young, et al	1624	734	1,980	.00 Lot 203 Hill St. Mills Mill
8174 Sept. 8, 1983	"	"	"	"	Van A. Gomez, et al	1624	736	3,869	.28 " Belle Meade" Pt. lot 104 E. Dorchester Blvd.
8820 Sept 15, 1983	"	"	"	"	Flavius Joe Stone	1625	673	16,562	.28 Village Sec. I Lot 12, 3rd Ave. Judson Mills
10676 Sept. 30, 1983	"	"	"	"	Stella C. Hunter	1628	356	7,158	.48 Park Hunt Tr. Lot 70 Ashley Cir. Paramount
10676 Sept. 30, 1983	"	"	"	"	Cleveland M. Bee, et al	1628	358	4,182	.60 Tract 5 = 1 acre Bates Tr.
10676 Sept. 30, 1983	"	"	"	"	William J. Green, Jr. et al	1628	360	14,576	.52 0.9 ac. Cleveland Tr.
10676 Sept. 30, 1983	"	"	"	"	Phillip W. Rathbone	1628	362	6,088	.68 10 acres S.C. Hwy 129 Clearview Acres Chick. Spgs. Tr.
10676 Sept. 30, 1983	"	"	"	"	Robert N. Spooner	1628	364	4,577	.40 Lot 55 Clearview Av.
10676 Sept. 30, 1983	"	"	"	"	Flavius Joe Stone, et al	1628	366	5,848	.92 #1 Village Sec. I Lot 12, 3rd Ave. Judson Mill
11516 Oct. 7, 1983	"	"	"	"	Essie Stargel	1629	408	6,205	.92 Lot 10 Paris Ave.
12475 Oct 17, 1983	"	"	"	"	Donald E. Childs et al	1631	51	6,438	.24 also easement 33 Acres Elizabeth Dr. also 28 Acres
12816 Oct. 19, 1983	"	"	"	"	Michael E. Davis, et al	1631	397	3,202	.80 Sec. II Denville Lot 80 Coalman Ct. Billingham
12816 Oct 19, 1983	"	"	"	"	David L. Waldrop, et al	1631	399	5,747	.04 Super High Homecenter Lots 126 & 127 Mendain Ln.
13446 Oct 25, 1983	"	"	"	"	Charles R. Nall, et al	1632	244	12,361	.44 Lot 5


INDIRECT or MORTGAGEE Index to Real Estate Mortgages — Greenville County, S. C.

Open at Proper Tab according to First Letter or Letters of Name and refer to Buff Sub-Index sheet for page reference.

(9)


FILE NUMBER DATE OF RECORD	MORTGAGEES FAMILY NAMES	GIVEN NAMES ABCDEFGHIJ	GIVEN NAMES KLMNO	GIVEN NAMES PQRSTUVWXYZ	MORTGAGORS	BOOK	PAGE	Amount	BRIEF DESCRIPTION, LOCATION, ETC. (Not Warranted)
13446 Oct 25, 1983	Poinsett				S.H. W.C. William C. Barbara, et al	1623	246	10,815	1.2 acres Link Mill Rd.
15077 Nov 8, 1983	"				Doug Henson, et al	1634	456	9,566	21.71 acres Blount Mt. sp.
17137 Nov 29, 1983	"				Bryan A. Ware, et al	1637	325	4,925	University Hgt. Lot 127 Muldard St.
17138 Nov 29, 1983	"				John Earl Mc Cabe	1637	319	7,418	2.4 - Pae Mfg. Co. Lot 124 J. Smith Ave. Valley View
18090 Dec 6, 1983	"			Realty Co.	John M. Elledge, et al	1638	719	14,000	Poinsett Lot 301 Ogilwood Dr. Sec. 5
18042 Dec 6, 1983	"	Discount Co. Inc.			Henry Nelson Berry, et al	1638	729	16,562	Lot 3 Berkeley Ave.
18042 Dec 6, 1983	"	"	"	"	Raymond A. Thompson, et al	1638	731	7,287	Westwood Soille Lot 293 Capewood Rd. Sec. 4
18307 Dec 8, 1983	"	"	"	"	Carol J. Kerrigan	1638	985	3,123	Lot 6 B Bunsonghe Rd.
18307 Dec 8, 1983	"	"	"	"	Francis M. Fulbright	1638	987	3,796	Soille, Austin sp Lot 598 Westwood Sec. VI
18307 Dec 8, 1983	"	"	"	"	Keith S. Tobias, et al	1638	989	4,536	Lot 8 Summit Dr. Parkvale
18307 Dec 8, 1983	"	"	"	"	Henry Nelson Berry, et al	1639	105	2,273	Lot 3 Berkeley Ave.
18776 Dec 13, 1983	"	"	"	"	Richard D. Bishop, et al	1639	687	11,503	Pt. lot 6 Bradley St.
19607 Dec 21, 1983	"	"	"	"	David A. Impson, et al	1640	847	12,058	Sec. III Lot 85 main st. Piedmont Mfg Co
20098 Dec 27, 1983	"	"	"	"	Gus Dimas, et al	1641	660	6,544	Alex Pt. Lot 260 Lots 7 & 8 + Pt. lot 9 Berkeley Ave.
22808 Jan 24, 1984	"	"	"	"	John L. Mayer, et al	1645	127	6,380	"Englewood Ests." Part II sp. Lot 5 Fairfield Rd. Sec. B.
22808 Jan 24, 1984	"	"	"	"	James R. Brinkley, et al	1645	129	12,397	Austin sp Lot 54 Ladd Circle Roland Hgt.

INDIRECT or MORTGAGEE Index to Real Estate Mortgages — Greenville County, S. C.


 Open at Proper Tab according to First Letter or Letters of Name and refer to Buff Sub-Index sheet for page reference.

FILE NUMBER DATE OF RECORD	MORTGAGEES FAMILY NAMES	GIVEN NAMES ABCDEFGHIJ	GIVEN NAMES JKLMNO	GIVEN NAMES PQRSTUVWXYZ	MORTGAGORS	BOOK	PAGE	Amount	BRIEF DESCRIPTION, LOCATION, ETC. (Not Warranted)
23098 Jan 26, 1984	Poinsett	Discount Co. Inc.			Donald D. Cannon et al	1645	488	.76 15.005	Inty. Assign. Terra Area Lot 31 Terra Area
23134 Jan 26, 1984	"	"	"	"	Norman Pearson Jr.	1645	545		Release from Judgment Rec # 83-6612 for Inty. Rec Dem. Ch. 1559 ff. 954
23537 Jan 31, 1984	"	"	"	"	Colli Campbell et al	1646	107	.08 8.11	Feunt Lot 13 Lynch Dr. Lincoln
23692 Feb 1, 1984	"	"	"	"	Cecil L. Campbell et al	1646	299	.96 5.556	Lot 450 Westernwood Sec I
23853 Feb 2, 1984	"	"	"	"	Phillip O. Smith et al	1646	477	.50 5.381	Inty + Assign. 823 S.C. Hwy 1247
24281 Feb 7, 1984	"	"	"	"	Robert B. Moseley et al	1646	967	.40 9.605	Hght. Austin Jr. Lot 55 Todd Cir. Roland
24418 Feb 8, 1984	"	"	"	"	Carl J. Dickerson et al	1647	200	.16 4.997	Sec I Smith Lot 264 Westernwood South
26480 Feb 28, 1984	"	Home Builders, Inc.			Brenda G. Bowers	1649	783	.00 1.444	Lot 26 Gentry St.
27079 Mar 5, 1984	"	Discount Co. Inc.			Joseph W. Allen et al	1650	757	.48 4.524	Inty. + Assign. Lot Hedge St. Smith
27474 Mar 8, 1984	"	"	"	"	Edward Leniston et al	1651	284	.72 3.222	Lot Bates 2P
27554 Mar 8, 1984	"	Discount Co. Inc.			Broader E. Taylor et al	1651	288		#84-553 for Inty. + Assign. with 15244 947 Release from Judgment Rec
28806 Mar 20, 1984	"	"	"	"	Julia I. Chattman	1652	832	.40 3.374	Inty Assign. Hght. " " " " Int Lot 96 Main St.
28806 Mar 20, 1984	"	"	"	"	Martha Chastain et al	1652	834	.72 5.655	Inty. + Assign. "New Hope" Lot 14 Fortner St.
28979 Mar 21, 1984	"	"	"	"	Barry Green et al	1653	18	.00 7.455	Signet 2P Lot 38 Augusta Area
29646 Mar 27, 1984	"	"	"	"	Will R. Langston et al	1653	911	.20 12.415	Inty + Assign. Beth St Mills Mill Lot 66 Lake Crest also Lot 55A

INDIRECT or MORTGAGEE Index to Real Estate Mortgages — Greenville County, S. C.


 Open at Proper Tab according to First Letter or Letters of Name and refer to Buff Sub-Index sheet for page reference.

(R)

FILE NUMBER DATE OF RECORD	MORTGAGEES FAMILY NAMES	GIVEN NAMES ABCDEFGHIJ	GIVEN NAMES JKLMNOPQ	GIVEN NAMES RSTUVWXYZ	MORTGAGORS	BOOK	PAGE	Amount	BRIEF DESCRIPTION, LOCATION, ETC. (Not Warranted)
29646 Mar 29 1984	Poinsett		Discount Co. Inc.		Billy D. Lindsey, et al	1653	913	3,941	Lot 31
29646 Mar 27 1984	"	"	"	"	Garnett L. Simmons, et al	1653	915	3,855	Gate Lot 46 Brier St. Junction
29833 Mar 28 1984	"	"	"	"	Leroy Dreyer, et al	1654	168	6,473	Pt. lot 20 Randall St. Sec 1
31010 Apr 5 1984	"	"	"	"	Daniel L. Peale, et al	1655	781	3,594	Hillside Hgts. Lot 26 Hillside Dr.
32134 Apr 16 1984	"	"	"	"	Edgar B. Padgett, et al	1657	372	4,615	Northwood Lot 6 Sullivan St.
34660 May 4 1984	"	"	"	"	Ernest P. Chapman, et al	1661	197	12,444	Lot 68 Extn. Sharon Park
34660 May 4 1984	"	"	"	"	Mayu F. Stroud, et al	1661	199	16,026	Lot 9 U.S. Hwy 276
34660 May 4 1984	"	"	"	"	Ira C. McCarson, et al	1661	201	4,099	Lot Co. baton ave. + Pumpinbrook
35119 May 9 1984	"	"	"	"	Frederick D. Brown, et al	1661	670	10,913	Lot 35 + pt. lot 37 Allie Ln.
35119 May 9 1984	"	"	"	"	John S. Drumheller, et al	1661	672	9,794	Lone Eats Pt. lots 48 + 49 Jubbs mt. rd.
35119 May 9 1984	"	"	"	"	James A. Grubbs, et al	1661	674	7,083	Lot 11 Valley of milk mill
35119 May 9 1984	"	"	"	"	Carl F. Slatten, et al	1661	676	10,069	Lot 4 U.S. Hwy. 276 Bate 20.
35414 May 10 1984	"	"	"	"	Clyde S. Haraley, et al	1661	932		Lot 176 U.S. Hwy. 276 Bate 20. Relian. from judgment Nov 84-2126
35640 May 14 1984	"	"	"	"	Nehut P. Worth, Jr., et al	1662	371	4,506	Mauldin Lot 170 Jernatan woods sec 17
35898 May 15 1984	"	"	"	"	David D. Clements, et al	1662	592	12,093	Lot 114 West Dr. Coleman Hgts.
36180 May 17 1984	"	"	"	"	Collie Campbell, et al	1663	90	386	Lot 13 Lynch Dr. Lincoln Forest

INDIRECT or MORTGAGEE Index to Real Estate Mortgages — Greenville County, S. C.

()
 Open at Proper Tab according to First Letter or Letters of Name and refer to Buff Sub-Index sheet for page reference.

FILE NUMBER DATE OF RECORD	MORTGAGEES FAMILY NAMES	GIVEN NAMES ABCDEFGHIJ	GIVEN NAMES JKLMNOPQ	GIVEN NAMES RSTUVWXYZ	MORTGAGORS	BOOK	PAGE	Amount	BRIEF DESCRIPTION, LOCATION, ETC. (Not Warranted)
36688 May 22, 1984	Poinsett	Discount Co.			Charlton Winchester ^{et al}	mtg. & assign 1663	889	12,487	Deft. 7 Meade Sec 4 Lot 424 & pt. lot 425 Pine Creek Ct.
37579 May 30, 1984	"	"	"		James C. McCay	mtg. & assign 1665	122	6,675	5 pp. 79 Lot 3 N. Line Lt. - Green Chick
37579 May 30, 1984	"	"	"		Alberta B. Smith	mtg. & assign 1665	134	4,249	mtg. Valley Lot 24 99 th St. sec. V Juban
38728 June 7, 1984	"	"	"		Ernest Green, ^{et al}	mtg. & assign 1666	802	15,693	Lot 4 Cross Plains Rd.
39164 June 12, 1984	"	"	"		Belle Campbell ^{et al}	1667	295	2,314	Forest Lot 123 Lynch Dr. Lincoln
248 July 3, 1984	"	"	"		Robert J. Green, ^{et al}	mtg. & assign 1670	882	15,668	Lot 3 Cross Plains Rd.
242 July 3, 1983	"	"	"		Arthur H. Suttle ^{et al}	1670	890	4,748	Austin Tp. 1 Acre Georgia Rd.
2457 July 24, 1984	"	"	"		Milfred J. Kelly	1673	895	62,990	Py. 44 Acre
2783 July 26, 1984	"	"	"		John Kuykendall ^{et al}	1674	421	7,374	Wentwood Sec IV Sills Austin Tp Lot 327 Debbwood Ct.
4112 Aug 7, 1984	"	"	"		Douglas Harbert, ^{et al}	1676	366	6,570	Lot 13 "Clearview Acres"
5691 Aug 21, 1984	"	"	"		William R. Berry, ^{et al}	mtg. & assign 1678	553	12,463	Part lot 17 Chestnut St.
6346 Aug 23, 1984	"	"	"		Michael J. McAlister ^{et al}	1679	259	5,452	Valley Lot 12 Writter Lane Spring
6635 Aug 30, 1984	"	"	"		Jo Ellen Taylor Sullivan ^{et al}	mtg. & assign 1679	664	12,077	36 Lot 30 Valentine & Round Knob
7334 Sept 5, 1984	"	"	"	Ine.	Willie C. Clinkscale ^{et al}	1680	538	4,246	Magnolia Acc. Lot 47 Cool Brook Dr.
11407 Oct. 16, 1984	"	"	"	"	Ronald L. Bowers, ^{et al}	mtg. & assign 1685	785	13,003	pt. lot 26 Bentley St.
13622 Nov 5, 1984	"	"	"	"	Ronald L. Bowers, ^{et al}	1688	413	16,562	pt lot 26 Bentley St.

INDIRECT or MORTGAGEE Index to Real Estate Mortgages — Greenville County, S. C.

Open at Proper Tab according to First Letter or Letters of Name and refer to Buff Sub-Index sheet for page reference.

(5)

FILE NUMBER DATE OF RECORD	MORTGAGEES FAMILY NAMES	GIVEN NAMES ABCDEFGH	GIVEN NAMES IJKLMNO	GIVEN NAMES PQRSTUVWXYZ	MORTGAGORS	BOOK	PAGE	Amount	BRIEF DESCRIPTION, LOCATION, ETC. (Not Warranted)
15116 NOV 19, 1984	Poinsett	Discount Co., Inc.			David A. Hudson, et al	1690	338	.28 3,341	Surrey Terrace Lot 1 Stevens Rd.
15902 NOV 27, 1984	"	"	"		John M. Gregg, et al	1691	513	.28 3,845	Lot 137 Orr St., Mills Mill, Mill Village #2
17059 Dec 6, 1984	"	"	"		William J. Wetherington	1693	88	100 7,980	Lot 6 North Ave Judson
17928 Dec 14, 1984	"	"	"		Dreg Ballenger, et al	1694	546	.64 3,968	Lot Taylor Rd. O'Neal Tg. Needle
23823 Jan 13, 1985	"	"	"		James D. Edwards, et al	1701	976	.36 13,233	Lot 57 Pine Creek Dr. Belle "Dukeland Park"
24213 Feb 18, 1985	"	"	"		Archie Biggerstaff	1702	418	.60 4,635	Lot 57 Dukeland Dr. Chick Spur Tg.
24214 Feb 18, 1985	"	"	"		M. P. Wilson, et al	1702	424	.12 3,291	Lot 42 Lane View Hgts. Mortg. W. Em. Pl. 1494 Pg 637
24720 Feb 21, 1985	"	"	"		Arthur Leonard, et al	1702	953		Release in Judgment Roll 85-62
24887 Feb 25, 1985	"	"	"		Craig S. Granville	1703	289	.24 9,879	Wheatwood Sville Lot 427 Agewood Dr. Sec. 5
25305 Feb 28, 1985	"	"	"		Ethel E. Sessions	1703	875	.20 6,061	Sec 7 Sville Lot 446 Benwood Dr. Wheatwood
25913 Mar 5, 1985	"	"	"		Verette J. Power	1704	718	.64 4,157	Sec II Lot 713 Wheatwood South Sville
28927 Mar 14, 1985	"	"	"		Luther E. Ball, et al	1705	772	.60 9,273	Shirneywood Lot 10 Claremont Dr.
27043 Mar 15, 1985	"	"	"		Nathan Crosby, et al	1705	891	.84 5,859	Sville Austin Tg. Lot 530 Agewood Dr. Wheatwood Sec II
27043 Mar 15, 1985	"	"	"		Hamilton Kerns, et al	1705	893	.60 2,637	Austin Tg. Lot 41 Central Ave. Eastdale
27041 Mar 15, 1985	"	"	"		Tommy Kealey, et al	1705	895		Real Property Agreement
28242 Mar 26, 1985	"	"	"		Carl W. Fowler, et al	1707	347	.80 6,373	Chick Spur Tg. 243 Arch State Park Rd.

INDIRECT or MORTGAGEE Index to Real Estate Mortgages — Greenville County, S. C.

Open at Proper Tab according to First Letter or Letters of Name and refer to Buff Sub-Index sheet for page reference.

FILE NUMBER DATE OF RECORD	MORTGAGEES FAMILY NAMES	GIVEN NAMES ABCDEFGHIJ	GIVEN NAMES JKLMNO	GIVEN NAMES PQRSTUVWXYZ	MORTGAGORS	BOOK	PAGE	Amount	BRIEF DESCRIPTION, LOCATION, ETC. (Not Warranted)
28968 Apr 1, 1985	Poinsett	Discount Co., Inc.			Don V. Mosley	mtg. & assign 1708	440	9,746	Daychester Blvd. Belle Meade Lot 172 & pt. lot 171 West
29895 Apr 5, 1985	"	"	"	"	Ealy Adams et al	mtg. & assign 1709	673	5,399	Parcel
30044 Apr. 8, 1985	"	"	"	"	Grady C. Miller Jr. et al	1709	873	7,829	Cleveland 2 nd Leno Pt. 2.85 Acre Spring Court
30184 Apr. 9, 1985	"	"	"	"	Ludie Arnold et al	mtg. & assign 1710	44	5,039	Lot 404 & 1 Strand Ln.
31110 Apr 17, 1985	"	"	"	"	Duward E. Yeargin	mtg. & assign 1711	163	13,038	mtg. Co. Lot 24 Coopers St. F W Park
31390 Apr 17, 1985	"	"	"	"	Bryan D. Prince, et al	mtg. & assign 1711	165	7,491	Lots 102 & 103 Parker Hgts.
31389 Apr. 19, 1985	"	"	"	"	Michael C. Thompson	1711	452	4,560	Lot 30 West View Hgts. Westmore
31744 Apr. 19, 1985	"	"	"	"	Charlton W. Winchester	1711	454	1246	Creek Ct. Belle Meade Sec 4 Lot 424 & pt. lot 425 Pine
31744 Apr 23, 1985	"	"	"	"	Doyle Holden et al	mtg. & assign 1711	958	14,059	Pt. lot 4 Ogden Street
32308 Apr. 23, 1985	"	"	"	"	Lloyd E. Loom et al	mtg. & assign 1712	1	7,061	Lot 38 Selma Street
33901 Apr. 29, 1985	"	"	"	"	Bryan D. Prince et al	1712	954	8,597	Lots 102 & 103 Parker Hgts.
36392 May 9, 1985	"	"	"	"	Willie Richardson et al	mtg. & assign 1714	929	11,169	Lot Page Drive
36392 May 31, 1985	"	"	"	"	Archie Biggerstaff et al	1717	908	2,073	Dunkland Park Lot 59 Dunkland Dr.
36392 May 31, 1985	"	"	"	"	Ralph G. Sellar et al	mtg. & assign 1717	910	5,114	Lot 10 Camelot Lane
36912 May 31, 1985	"	"	"	"	Thomas Latta et al	mtg. & assign 1717	912	4,865	1 acre Bonnell St. Rd.
June 4, 1985	"	"	"	"	Albert W. Heine et al	mtg. & assign 1718	734	17,634	Lot Golf St.

INDIRECT or MORTGAGEE Index to Real Estate Mortgages — Greenville County, S. C.

REG. U. S. PAT. OFFICE *Claw McCalls* County Indexes Since 1888
An Identifying Trade Mark

 Open at Proper Tab according to First Letter or Letters of Name and refer to Buff Sub-Index sheet for page reference.


COTT FAMILY NAME INDEX No. 75 © 1949
MADE BY THE COTT INDEX COMPANY, COLUMBUS, OHIO
SOLD BY WALKER, EVANS & COGSWELL CO., CHARLESTON, S.C.

(J)

FILE NUMBER DATE OF RECORD	MORTGAGEES FAMILY NAMES	GIVEN NAMES ABCDEFGHIJ	GIVEN NAMES KLMNO	GIVEN NAMES PQRSTUVWXYZ	MORTGAGORS	BOOK	PAGE	Amount	BRIEF DESCRIPTION, LOCATION, ETC. (Not Warranted)
38773 June 20, 1985	Poinsett	Discount Co. Inc.			Jessie Lee Wilson	1721	92	15,087	mtg + assign .60 "Sylvan Hills" Lot 24 Morningstar Dr.
39275 June 25, 1985	"	"	"	"	James E. Kater, Sr. et al	1721	931	16,562	mtg. + assign .28 Lot 43 Shady Pine
39275 June 25, 1985	"	"	"	"	Jessie J. Drum, et al	1721	933	17,810	mtg. + assign .52 Road 2.01 Acre - Lot 2 Cross Blum
39436 June 26, 1985	"	"	"	"	Charles Hall, et al	1722	229		Real Property Agreement
1981 July 18, 1985	"	"	"	"	Dore C. Riley	1725	658	6,471	mtg. + assign .36 Valley Lot 215 Patomas Ave. Pleasant
2710 July 25, 1985	"	"	"	"	Ruby Nell Coggins	1726	595	7,767	mtg. + assign .48 3 W Pac Mfg. Co. Lot 155 Sec. 1 Village Homes
3425 July 31, 1985	"	"	"	"	Maggie A. Pruitt	1727	632	9,695	mtg. + assign .28 Hgt. Lot 23 Sec. 5 Woodville
3425 July 31, 1985	"	"	"	"	John H. Chapman et al	1727	634	5,517	.60 Grove Sp. Lots 2 & 4 Pelzer Rd.
6529 Aug 26, 1985	"	"	"	"	Georgia Kelly	1731	852	14,887	mtg + assign .32 Lots 7 & 8 Anderson St. in Rem Bk. 1597 Pg. 279 & Bk. 1732 Pg. 653
7178 Aug 29, 1985	"	"	"	"	Artes M. Stewart et al	1732	657		Subordination Agreement for mtgs.
9789 Sept 20, 1985	"	"	"	"	Furman Manley Jr. et al	1736	519	11,030	mtg + assign .88 Lots 28, 29 & 37 Parker Hgts
9843 Sept 20, 1985	"	"	"	"	Charlton W. Winchester III et al	1736	512		Subordination of mtgs. for mtgs see RSM Bk 1663 Pg 989, Bk 1711 Pg 454 & Bk 1736 Pg 509
12151 Oct. 8, 1985	"	"	"	"	Harry J. Clark et al	1739	994	7,900	.20 Lot Craig Street 91. In fairness of Deed to Dink
12151 Oct 8, 1985	"	"	"	"	Emmanuel E. Karam, et al	1739	998	4,332	.00 Lot 88 Susan Dr. Brentwood
12411 Oct 10, 1985	"	"	"	"	David F. Wilkain, Sr. et al	1740	503	10,826	mtg + assign .74 West Greenville Newwood Hgt. Lot 4.3 & pt. lot 4.2 Vance Street

INDIRECT or MORTGAGEE Index to Real Estate Mortgages — Greenville County, S. C.

REG. U. S. PAT. OFFICE *Chas McCotts* County Indexes Since 1888 An Identifying Trade Mark


 Open at Proper Tab according to First Letter or Letters of Name and refer to Buff Sub-Index sheet for page reference.

COTT FAMILY NAME INDEX No. 75 © 1949
MADE BY THE COTT INDEX COMPANY, COLUMBUS, OHIO
SOLD BY WALKER, EVANS & COGSWELL CO., CHARLESTON, S.C.

FILE NUMBER DATE OF RECORD	MORTGAGEES FAMILY NAMES	GIVEN NAMES ABCDEFGHIJ	GIVEN NAMES JKLMNO	GIVEN NAMES PQRSTUVWXYZ	MORTGAGORS	BOOK	PAGE	Amount	BRIEF DESCRIPTION, LOCATION, ETC. (Not Warranted)
15276 Nov. 1, 1985	Poinsett	Discount Co. Inc.			Jack W. Patterson et al	1744	536	3,076	Ind. Vint. Ac. - Pt. 2nd 22 Rose Dr.
15276 Nov. 1, 1985	"	"			J. L. Meyers et al	1744	538	5,054	Letta Ave. San Dana Hgts. Lot 64 + pt. Lot 65 Semeter
17375 Nov. 29, 1985	"	"	"	"	George C. Ragan et al	1748	944	12,980	84. lot 12 Webster Road Shamrock Ac.
20254 Dec. 17, 1985	"	Funding			Blair Brown	1751	540	11,214	Int. lot 33 Shamrock Circle
20504 Dec 19, 1985	"	Discount Co. Inc.			Kenneth Previtt et al	1752	333	2,420	Lot Rose Dr
20789 Dec. 20, 1985	"	Construction Co.			Al's Inc.	1752	630	27,576	Lot subject Ac. in Mystic Hgts.
24439 Jan 24, 1986	"	Discount Co. Inc.			Otis Clement, et al	1757	869	4,118	Lot 14 Mystic Circle
25671 Feb. 4, 1986	"	Discount Co. Inc.			James L. Bishop et al	1759	790	7,228	Lot 1 Farmington Dr
26708 Feb 13, 1986	"	Discount Co. Inc.			Charles W. Robinson Jr.	1761	978	8,163	44.5 Ac. Daphn Rd. Mtg. rec. CEM Bk 1556 P/ 882
26925 Feb 14, 1986	"	Discount Co. Inc.			Raymond C. Wharton et al	1761	225		Release Lot 29 Friendship Hgts. Dr
26981 Feb 17, 1986	"	Discount Co. Inc.			Frances B. Scott	1761	346	1,200	Butler Jr. Lot 28 Ellison St.
27942 Feb. 26, 1986	"	Discount Co. Inc.			Arthur Rollin	1762	386	920	Home site Lot 172 Meridian Ave. Super Hwy
27942 Feb 26, 1986	"	"			N. C. Anders	1762	388	540	Home site Lot 171 Meridian Ave. Super Hwy.
29019 Mar. 6, 1986	"	"			Dary Eugene Day et al	1763	966	10,326	Uncharity Ac. Lot 6 Prime Charming Dr.
29019 Mar 6, 1986	"	"			Dary E. Day et al	1763	968	8,072	Uncharity Ac. Lot 6 Prime Charming Dr.
30325 Mar 17, 1986	"	"		Realty Co.	John S. Efield, et al	1765	470	15,000	Lot 189 Ac. IV Poinsettia

INDIRECT or MORTGAGEE Index to Real Estate Mortgages — Greenville County, S. C.

REG. U. S. PAT. OFFICE *Chas. McClellan* County Indexes Since 1888 An Identifying Trade Mark

 Open at Proper Tab according to First Letter or Letters of Name and refer to Buff Sub-Index sheet for page reference.

COTT FAMILY NAME INDEX No. 75 © 1949
MADE BY THE COTT INDEX COMPANY, COLUMBUS, OHIO
SOLD BY WALKER, EVANS & COGSWELL CO., CHARLESTON, S.C.

(11)

FILE NUMBER DATE OF RECORD	MORTGAGEES FAMILY NAMES	GIVEN NAMES ABCDEFGH	GIVEN NAMES IJKLMNO	GIVEN NAMES PQRSTUVWXYZ	MORTGAGORS	BOOK	PAGE	Amount	BRIEF DESCRIPTION, LOCATION, ETC. (Not Warranted)
30811 Mar 21, 1986	Poinsett	<i>Discount Co. Inc</i>			<i>Dennis R. Jones, et al</i>	1766	180.	4,784	<i>Lot 18 Penarth Dr.</i>
30794 Mar 21, 1986	"	"	"	"	<i>Maurice A. Southern</i>	1766	340	9,289	<i>Rd + Day Dr. Greenbriar Lots 82 + 83 Cor Log Shoals</i>
32454 Apr 3, 1986	"	"	"	"	<i>William J. Tucker, et al</i>	1768	577	5,460	<i>Ang. North Sp. Lot Cor Welcome Rd. + Princess</i>
32760 Apr 7, 1986	"	"	"	"	<i>Roy E. Garrett, et al</i>	1768	903	4,269	<i>Lot 6 Paris Mt Sp.</i>
33201 Apr 10, 1986	"	"	"	"	<i>Lydia J. Price</i>	1769	421	9,129	<i>Lots 19 + 20 Block W Sunny Slope</i>
33528 Apr 14, 1986	"	"	"	"	<i>Donald J. G. Jammer</i>	1769	984	5,199	<i>South Forest Ests. Lot 3 E. Belvedere Rd.</i>
35873 May 1, 1986	"	"	"	"	<i>Homer J. Capps et al</i>	1773	451	10,668	<i>Parcel Anderson Bridge Rd.</i>
36316 May 5, 1986	"	"	"	"	<i>Billy E. Epps et al</i>	1774	181	13,686	<i>24.92 Acre Hwy. 253 + Real Sp</i>
36310 May 5, 1986	"	"	"	"	<i>Teray Christopher et al</i>	1774	185	10,120	<i>Genl Sp. Lot 34 S. Estate Dr. Crestwood</i>
36513 May 6, 1986	"	"	"	"	<i>A. L. Silver, et al</i>	1774	535	1,323	<i>Lot 2 Forester Dr.</i>
37407 May 13, 1986	"	"	"	"	<i>Willie K. Bryant Jr. et al</i>	1775	838	8,687	<i>Hwy. 4 Lots Denton St. Norwood</i>
38302 May 20, 1986	"	"	"	"	<i>William R. Tate et al</i>	1777	235	10,296	<i>Lot 16 Chale Dr.</i>
40605 June 5, 1986	"	"	"	"	<i>Patrick J. Newman et al</i>	1781	32	4,869	<i>Lot 44 Woodside Mill E. 7th St.</i>
41000 June 9, 1986	"	"	"	"	<i>Patrick J. Newman et al</i>	1781	637	2,517	<i>Sec C Lot 44 E. Seventh St. Woodside mill</i>
41733 June 13, 1986	"	"	"	"	<i>Richard Latimer et al</i>	1782	641	5,894	<i>Blendale Hwy. Lot 53 + pt lot 54 Knox St</i>
1158 July 9, 1986	"	"	"	"	<i>Ellen P. Butler et al</i>	1788	48	8,908	<i>Belle Meade Sec. 3 Lot 291, Lancaster Lane</i>

INDIRECT or MORTGAGEE Index to Real Estate Mortgages — Greenville County, S. C.

REG. U. S. PAT. OFFICE *Chas. McCath* County Indexes Since 1888
An Identifying Trade Mark

Open at Proper Tab according to First Letter or Letters of Name and refer to Buff Sub-index sheet for page reference.

COTT FAMILY NAME INDEX No. 75 © 1949
MADE BY THE COTT INDEX COMPANY, COLUMBUS, OHIO
SOLD BY WALKER, EVANS & COGSWELL CO., CHARLESTON, S. C.

FILE NUMBER DATE OF RECORD	MORTGAGEES FAMILY NAMES	GIVEN NAMES ABCDEFGHIJ	GIVEN NAMES IJKLMNOP	GIVEN NAMES PQRSTUVWXYZ	MORTGAGORS	BOOK	PAGE	Amount	BRIEF DESCRIPTION, LOCATION, ETC. (Not Warranted)
1347 July 10, 1986 1984	Poinsett	Discount Co., Inc.			George M. Massey, Jr. <i>mtg. + assign.</i>	1788	266	4,030	72 Woodside Mills Lot 124 B Street Sec. B
July 14, 1986 3094	"	"	"	"	James H. Craft <i>mtg. + assign.</i>	1789	107	3,498	Lot 64 Woodfield Park
July 22, 1986 3064	"	"	"	"	Lane B. Posley <i>mtg. + assign.</i>	1791	78	3,721	Lot 14 Skyland Dr. Skyland Hills Meade
July 22, 1986 3066	"	"	"	"	Charles B. Whitney, et al <i>mtg. + assign.</i>	1791	88	4,918	Lot 162 Western Sarchester Blvd. Dr. Bell Meade Sec. 3
July 22, 1986 3969	"	"	"	"	Sammy Lu Moore et al <i>mtg. + assign.</i>	1791	90	6,217	Lot 270 Co. Pine Creek Dr. + Meadow Park, Grant Sp.
Jul 29, 1986 3969	"	"	"	"	Floyd W. Putnam <i>etal</i>	1792	440	5,107	Lot 86 Alpha Dr. Kennedy
Jul 29, 1986 3969	"	"	"	"	Alfred McSorran <i>etal</i>	1792	442	8,152	Lot 5 Luther St Butler Sp.
Jul 29, 1986 3969	"	"	"	"	Mary Thompson Smith Mary E. Smith <i>etal</i>	1792	444	4,968	Tract 7 Bennett Bridge Rd. Plant Sec 1 Hatch St
Jul 29, 1986 9232	"	"	"	"	James A. Gilbert <i>etal</i>	1792	446	2,936	Lot 85 Abney Mills, Brandon Plant
Sept 3, 1986 11902	"	"	"	"	Virginia Sutton Matthews	1799	622	9,848	Tract 4 Access Rd. Cleveland Sp In mtg. see Com. Bl. 1582 p. 523 Release Lien from Judgment Roll 86-4587
Sept. 23, 1986 14626	"	"	"	"	J. C. Trucker et al	1803	518		
Oct 10, 1986 18920	"	"	"	"	Leon Brock, et al <i>mtg. + assign.</i>	1807	462	1,060	Lot 47 Canterbury Sec. II Ordeal Sp.
Nov. 11, 1986 19639	"	"	"	"	Eugene Barnett	1814	520	5,100	1.41 Acen Ballinger Road
Nov. 13, 1986 20480	"	"	"	"	Novella Blehley	1815	193	1,659	Lot 65 Taylor St. Duncan mill In mtg. see Com. Bl. 1519 p. 615
Nov. 18, 1986 27019	"	"	"	"	Frank L. Reeder, et al <i>mtg. + assign.</i>	1816	323		Release Lien from Judgment Roll 86-6322
Dec. 30, 1986	"	"	"	"	Ellen Burnham	1825	637	3,166	Lot 68 Poinsett Sec. I

REVERSE or MORTGAGEE Index to Real Estate Mortgages — Greenville County, S. C.

REG. U. S. PAT. OFFICE *Chas. McCath* County Indexes Since 1888 An Identifying Trade Mark

Open at Proper Tab according to First Letter or Letters of Name and refer to Buff Sub-Index sheet for page reference.

COTT FAMILY NAME INDEX No. 75 © 1949
MADE BY THE COTT INDEX COMPANY, COLUMBUS, OHIO
SOLD BY PHOTO COPY SUPPLY, MAULDIN, S. C.

()

FILE NUMBER DATE OF RECORD	MORTGAGEES FAMILY NAMES	GIVEN NAMES ABCDEFGH	GIVEN NAMES IJKLMNOP	GIVEN NAMES QRSTUVWXYZ	MORTGAGORS	BOOK	PAGE	Amount	BRIEF DESCRIPTION, LOCATION, ETC. (Not Warranted)
27019 Dec 30, 1986	Poinsett	Discount Co., Inc.			Abe S. Bishop	1825	639	.92	Ad. Pt. lots 155 & 156 East Lynn Rd Ranches
28364 Jan 6, 1987	"	"	"		Norma Jean Taylor	1827	830	.26	Lot 46 Dabyley Ave. Augusta
29434 Jan 14, 1987	"	"	"		Moore William et al	1829	209	.72	Pt. lot 2 Palmer At. Church spg. of
32176 Feb 5, 1987	"	"	"		Wallie J. Madden	1834	777	.84	Lot 3 Ridgewood Dr. "Ridgewood"
36136 March 1987	"	"	"		Spenn Cruikshank et al	1841	725	.80	Lot 2 Pilgrim Road
37225 Mar 12, 1987	"	"	"		Lloyd R. Fox Jr et al	1843	186	.96	Monticello Ests.
37224 Mar 12, 1987	"	"	"		Nathan Prole	1843	1888	.96	Lot 1 West Monticello Rd
37222 Mar 12, 1987	"	"	"		Jesse Alvin Johnson et al	1843	252	.40	Lot 239 Augusta Rd Ranches
39860 Mar 26, 1987	"	"	"		Ernest O. Ellenburg et al	1847	169	.64	Lot Circle Rd. Maratta
40636 Mar 31, 1987	"	"	"		John D. Duncan et al	1848	361	.80	Lot less lot Pit Sandy Flat Rd Onal
40634 Mar 31, 1987	"	"	"		Frank Godfrey et al	1848	365	.08	II Glenfield Dr
40630 Mar 31, 1987	"	"	"		Richard W. Oliver et al	1848	375	.96	Lot 186 Dunning Slopes Sec
41797 Apr 6, 1987	"	"	"		Anthony Dery et al	1850	176	.96	Lot Old Fair's Bridge Rd
43861 Apr 16, 1987	"	"	"		Elma W. Lewis et al	1850	176	.84	mtg. st. Rossmet 2 1/2 - Bate sp.
45433 Apr 24, 1987	"	"	"		Alma Annie Lee Duck et al	1852	925	.20	Lots 12 & 13 Con. Rossmet Area
49037 May 13, 1987	"	"	"		Annie Lee King	1855	197	.00	Stgts. Lots 5 & 6 Rossmet br. Rossmet
	"	"	"		Rose Evans Miller et al	1860	273	.40	Lots 16 & 17 Rossmet Ave.
	"	"	"					.40	Lot 216 Augusta Ave

REVERSE or MORTGAGEE Index to Real Estate Mortgages — Greenville County, S. C.

REG. U. S. PAT. OFFICE *Chas McCott* County Indexes Since 1888 An Identifying Trade Mark

 Open at Proper Tab according to First Letter or Letters of Name and refer to Buff Sub-Index sheet for page reference.

COTT FAMILY NAME INDEX No. 75 © 1949
MADE BY THE COTT INDEX COMPANY, COLUMBUS, OHIO
SOLD BY PHOTO COPY SUPPLY, MAULDIN, S. C.

FILE NUMBER DATE OF RECORD	MORTGAGEES FAMILY NAMES	GIVEN NAMES ABCDEFGH	GIVEN NAMES IJKLMNO	GIVEN NAMES PQRSTUVWXYZ	MORTGAGORS	BOOK	PAGE	Amount	BRIEF DESCRIPTION, LOCATION, ETC. (Not Warranted)
49036 May 13, 1987	Poinsett	Discount	Carbo.		Cecile B. Papp	Mtg + Assign 1860	275	.20 2,303	Lot 52 Green Street
50128 May 19, 1987	"	"	"		Leroy White et al	Mtg + Assign 1861	749	.60 2,714	Lot 77 Bluff Dr
53100 June 2, 1987	"	"	"		John C. Mitchell et al	Mtg + Assign 1865	840	.48 2,540	Lot Gulstrup Dr
53101 June 2, 1987	"	"	"		Martin D. Mitchell et al	Mtg + Assign 1865	842	.60 8,862	Lots 1 + 2 U.S. Hwy 25
53102 June 2, 1987	"	"	"		Herbert Shupe et al	Mtg + Assign 1865	844	.84 2,207	5 Acre
53103 June 2, 1987	"	"	"		Ronald C. Scruggs et al	Mtg + Assign 1865	846	.80 7,798	4.04 acres
55818 June 16, 1987	"	"	"		George D. Jooke	Mtg + Assign 1869	112	.00 3,072	Sec. 1 Lot 10 Palmetto Downs
55740 June 16, 1987	"	"	"		Clarence Lee, Jr. et al	Mtg + Assign 1869	118	.08 24,937	Brandon Plant Sec. I Lot 23, Abney Mills
55770 June 16, 1987	"	"	"		William S. Lloyd, Jr. et al	Mtg + Assign 1869	122	.16 11,591	Lot 10, Pleasant Ridge Ave.
55767 June 16, 1987	"	"	"		James N. Goodwin et al	Mtg + Assign 1869	124	.32 12,241	Height Lot 29, Bishop Dr. Bishop
55779 June 16, 1987	"	"	"		John Robert Ramey	Mtg + Assign 1869	126	.80 6,451	Lot 106, Augusta Acres
58562 June 30, 1987	"	"	"		Frederick E. Slone et al	1872	807	.52 18,839	Lot 39
1540 July 9, 1987	"	"	"		Harry W. Williams et al	Mtg. + Assign 1875	204	.60 6,765	1.37 acre Reed School Road
1538 July 9, 1987	"	"	"		Edgar R. Sullivan Jr. et al	Mtg. + Assign 1875	206	.12 4,065	Lot 6 Jacqueline Rd Franklin Hill
1537 July 9, 1987	"	"	"		Willie B Cook et al	Mtg + Assign 1875	208	.67 5,251	1 acre also lot
2710 July 21, 1987	"	"	"		Jimmy McQuaha et al	Mtg + Assign 1877	721	.04 9,602	pt lot 43 + lot 44

REVERSE or MORTGAGEE Index to Real Estate Mortgages — Greenville County, S. C.

REG. U. S. PAT OFFICE *Chas McCott* County Indexes Since 1888 An Identifying Trade Mark

☞ Open at Proper Tab according to First Letter or Letters of Name and refer to Buff Sub-Index sheet for page reference.


COTT FAMILY NAME INDEX No. 75 © 1949
MADE BY THE COTT INDEX COMPANY, COLUMBUS, OHIO
SOLD BY PHOTO COPY SUPPLY, MAULDIN, S. C.

()

FILE NUMBER DATE OF RECORD	MORTGAGEES FAMILY NAMES	GIVEN NAMES ABCDEFGHIJ	GIVEN NAMES KLMNO	GIVEN NAMES PQRSTUVWXYZ	MORTGAGORS	BOOK	PAGE	Amount	BRIEF DESCRIPTION, LOCATION, ETC. (Not Warranted)
2713 July 21, 1987 4082	Poinsett	Discount	Co Inc		By Dr. Mt. Lebanon Baptist Church	1877	723	7,469 ^{.28}	Lot New St.
July 23, 1987 4536	"	"	"		Douglas Harbut, et al	1878	95	.40	Lot 13 Clearman Ave
July 27, 1987 4831	"	"	"		Violet D. Bradley	1878	595	.12	Lot 9 Belair Est. Dumfries
July 28, 1987 6514	"	"	"		Ola Bell Emery et al	1878	942	.16	Lot 1 Judson Rd
Aug 5, 1987 7356	"	"	"		Sara M. Coleman	1881	108	.00	pt lots
Aug 11, 1987 7357	"	"	"		William E. Bowen, et al	1882	265	.40	Lot 3 Colonial Ave.
Aug 11, 1987 7574	"	"	"		Robert E. Brooks, et al	1882	267	.60	1 ac @ Neal sp.
Aug 12, 1987 7575	"	"	"		Betty Walton et al	1882	422	.00	Lot 14
Aug 12, 1987 7576	"	"	"		W. B. Jenkins	1882	424	.36	Lot 47
Aug 12, 1987 8295	"	"	"		William J. Hall et al	1882	426	.24	Lot 18
Aug 17, 1987 10051	"	"	"		William L. Berry et al	1883	284	.00	see Rem. Bl. 1678 pg 553 Release pt lot 17 for mtg + assign
Aug 27, 1987 11513	"	"	"		affie J. M. Brown aka affie M. Hampton	1885	331	.40	Lot 7 Third St. Judson mill village
Sept 3, 1987 12301	"	"	"		affie J. M. Brown	1887	165	.00	Mills Village Lot 7 Third St Judson
Sept 10, 1987 12949	"	"	"		James B. Johnson et al	1888	186	.20	.06 acs
Sept 14, 1987 13025	"	"	"		Blanche J. Littleton	1888	750	.08	Lot 76 Pecan Terrace sec 11
Sept 15, 1987	"	"	"		Harlan W. Boldring, et al	1888	896	.84	Ave. Rockvale Pt lots 42, 43, 58 + 59 Dumont

REVERSE or MORTGAGEE Index to Real Estate Mortgages — Greenville County, S. C.

REG. U. S. PAT. OFFICE *Chas McCulloch* County Indexes Since 1888 An Identifying Trade Mark

 Open at Proper Tab according to First Letter or Letters of Name and refer to Buff Sub-Index sheet for page reference.

COTT FAMILY NAME INDEX No. 75 © 1949
MADE BY THE COTT INDEX COMPANY, COLUMBUS, OHIO
SOLD BY PHOTO COPY SUPPLY, MAULDIN, S. C.

FILE NUMBER DATE OF RECORD	MORTGAGEES FAMILY NAMES	GIVEN NAMES ABCDEFGH	GIVEN NAMES IJKLMNO	GIVEN NAMES PQRSTUWXYZ	MORTGAGORS	BOOK	PAGE	Amount	BRIEF DESCRIPTION, LOCATION, ETC. (Not Warranted)
13024 Sept 15, 1987	Poinsett	Account Co., Inc			Joseph Smith, et al	mtg + assign 1888	898	.76 12,695	Lot Adams St.
14820 Sept 25, 1987	"	"	"		Robert E. Brooks, et al	mtg + assign 1890	919	.56 37.66	1 Ave Oreal Tg.
16852 Oct 8, 1987	"	"	"		Earline D. Price	mts + assign 1893	514	.00 2,016	Marslyn Ave Lot 170 Oak-Crest Sec II
24763 Nov 24, 1987	"	"	"		Noel S. Miller, et al	mtg + asmt 1901	775	.40 7,295	Nello #1 Lot 84 Yeaman St. Chestnut
27727 Dec 15, 1987	"	"	"		Sarah C. Byrd	mtg + asmt 1905	436	.40 4,184	Lower Park Lot 4 Wheatley Place,
27724 Dec 15, 1987	"	"	"		Gessie Mae Moore	mtg + asmt 1905	454	.80 7,798	Glenn Grove Park Lot 39 Underwood Ave,
30059 Dec 31, 1987	"	"	"		Clyde W. Brickle	mts + assign 1908	571	.40 7,730	Lot 57 Westview Sub.
30061 Dec 31, 1987	"	"	"		Helen C. Phillips et al	mts + assign 1908	579	.24 3,153	Lot 14 Edgeworth
30120 Dec 31, 1987	"	"	"		Mary Curtis Calhoun et al	mts + assign 1908	656	.60 9,303	Lot 207 Hammett St
31123 Jan 12, 1988	"	"	"		Dasia Ball	mtg + assign 1909	779	.28 2,789	Brother-Mills Mill No. 1 Lot 140 Village of Rivers
32224 Jan 21, 1988	"	"	"		Joseph Smith et al	mts + assign 1911	178	.85 1,723	Lot Adams St
33583 Feb 1, 1988	"	"	"		James E. Trotter et al	mtg + assign 1912	733	.56 3,805	Mayfair Ests Lot 18 Mayfair Dr
33584 Feb 1, 1988	"	"	"		Lammie Grier et al	mts + assign 1912	735	.00 4,023	Ave Lot 88 Hunters Arms Bayd
33585 Feb 1, 1988	"	"	"		Ella Mae Duckett	mtg + assign 1912	745	.20 8,680	Poplar Cir Lot 26 Nandina Ave
34667 Feb 9, 1988	"	"	"		DeLois Kerne	mts + assign 1913	969	.76 11,036	Lot - 1 Ave Austin Tg.
34668 Feb 9, 1988	"	Corporation			Patricia A. Wood	mtg + assign 1913	967	.72 3,599	Plot Bk H # Pg. 173 Lot 2 Plot of Albert Taylor

REVERSE or MORTGAGEE Index to Real Estate Mortgages — Greenville County, S. C.

REG. U. S. PAT. OFFICE *Chas. McCall* County Indexes Since 1888 An Identifying Trade Mark

☞ Open at Proper Tab according to First Letter or Letters of Name and refer to Buff Sub-Index sheet for page reference.

COTT FAMILY NAME INDEX No. 75 © 1949
MADE BY THE COTT INDEX COMPANY, COLUMBUS, OHIO
SOLD BY PHOTO COPY SUPPLY, MAULDIN, S. C.

()

FILE NUMBER	MORTGAGEES	GIVEN NAMES	GIVEN NAMES	GIVEN NAMES	MORTGAGORS	BOOK	PAGE	Amount	BRIEF DESCRIPTION, LOCATION, ETC.
DATE OF RECORD	FAMILY NAMES	ABCDEFGH	IJKLMNO	PQRSTUVWXYZ					(Not Warranted)
35049 Feb 11 1988	Poinsett	Discount Co. Inc			Charles D. Gassell et al	Mt 5 assign 1914	321	.72 5,322	Rd 1 Highland Sp. Lot Hwy 101 (Opp Day Club)
36705 Jul 25 1988	"	"			Patsy M. Hamilton	mtg. assign 1916	170	.60 3,954	Drill 36 Hwy m: Call Rd Furman Sp
37352 Mar 1 1988	"	"	"	"	James E. Speech et al	Mt 5 assign 1917	68	.72 4,980	Golden Grove Est. Sec 1 Lot 24 Golden Grove Cii
37356 Mar 1 1988	"	"	"	"	Mrs Maudine Sullivan Carter Maudine Sullivan	Mt 5 assign 1917	111	.04 14,579	Lot Simpsonville
37354 Mar 1 1988	"	"	"	"	William A. S. Walker et al	Mt 5 assign 1917	115	.72 7,713	Lot 12 Watson St
37355 Mar 1 1988	"	"	"	"	M/K Co Christine Logan et al Christine Mc Mahone	Mt 5 assign 1917	113	.04 7,628	Sub. Lot 76 Crofton Dr Adwood
38482 Mar 8 1988	"	"	"	"	Lanier S. Jones	mtg. assign 1918	422	.80 5,324	Road Ramble Lot 253 Beck Ave Augustin
38481 Mar 8 1988	"	"	"	"	Walter Dean Bryant et al	mtg. assign 1918	424	.87 10,118	Sp. 1.75 Acres Murch Creek Rd Saluda
38485 Mar 8 1988	"	Corporation			Carolyn James	mtg. assign 1918	416	.96 11,922	Lot Miller Rd. near town
38484 Mar 8 1988	"	Corporation			J. C. Williams Jr. et al	mtg. assign 1918	418	.87 4,808	Pt. lot 277 Bryant Rd. East Sp
39575 Mar 15 1988	"	Corporation			Johnie C. Jennings et al	Mt 5 assign 1919	569	.67 7,457	Acres. Lot 129 Morton Ave Hunters
40249 Mar 21 1988	"	Discount Co. Inc.			Edna L. McDowen et al	Mt 5 assign 1920	328	.08 5,446	Oak Hill Sec II Lot 6 Costwood Lane
40288 Mar 21 1988	"	Corporation			Ledman Charles Powell Jr. et al	Mt 5 assign 1920	382	.55 6,111	Wheatwood Sec II Lot 773 Yellowwood Rd
40872 Mar 24 1988	"	Discount Co. Inc.			James L. Simmons et al	Mt 5 assign 1921	98	.40 2,390	Joyce Court Sp. Lot 29 S.C. Hwy 25 Person
41108 Mar 25 1988	"	"	"	"	Annie Sue Hill	Mt 5 assign 1921	363	.64 10,139	near Simpsonville Lot 22 Boyd Ave Hunters Ave
41319 Mar 28 1988	"	Corporation			James S. Wein et al	Mt 5 assign 1921	655	.89 10,519	Forest 656 Lot 124 Pinfield Rd South

REVERSE or MORTGAGEE Index to Real Estate Mortgages — Greenville County, S. C.

REG. U. S. PAT. OFFICE *Cott* County Indexes Since 1888 An Identifying Trade Mark

 Open at Proper Tab according to First Letter or Letters of Name and refer to Buff Sub-Index sheet for page reference.

COTT FAMILY NAME INDEX No. 75 © 1949
MADE BY THE COTT INDEX COMPANY, COLUMBUS, OHIO
SOLD BY PHOTO COPY SUPPLY, MAULDIN, S. C.

FILE NUMBER DATE OF RECORD	MORTGAGEES FAMILY NAMES	GIVEN NAMES ABCDEFGHIJ	GIVEN NAMES JKLMNO	GIVEN NAMES PQRSTUVWXYZ	MORTGAGORS	BOOK	PAGE	Amount	BRIEF DESCRIPTION, LOCATION, ETC. (Not Warranted)
41590 Mar 29 1988	Poinsett	Discount Co. Inc.			Les Jones Jr. et al	mtg. & assign 1921	959	.85 4,181	Village Sub. Lot 47 Newcath Pl. 2d
44688 April 18 1988	"	Corporation			Clara J. Bearden	mtg. & assign 1925	734	.60 5,960	4 Belle Meade, Bantl Sp. Lot 402 Pine Creek Court, Sea
44696 April 18 1988	"	"			Frank Harris, et al	mtg. & assign 1925	737	.67 3,797	Lot 7 Perry Ave
44970 Apr 19 1988	"	Corporation			Billy J. Owens et al	mtg. & assign 1926	127	.31 5,229	Woodside Mill Circle Lot 75 West St. Woodside, S.C.
46022 Apr 26 1988	"	Discount Co. Inc.			Charles Rosemond et al	mtg. & assign 1927	541	.80 6,529	Chick Springs Tp. Lot 4 County Rd. Near Taylors
46021 Apr 26 1988	"	"	"		William E. Riddle et al	mtg. & assign 1927	543	.60 7,677	Augusta Acres Bantl Sp. Lot 252 Chatham Co.
46015 Apr 26 1988	"	"	"		Ronald A. Willis et al	mtg. & assign 1927	545	.80 9,338	Oakland Hqts. Pt. A Lot 15 Buist Ave.
46014 Apr 26 1988	"	Corporation			James T. Terry Jr.	mtg. & assign 1927	531	.24 11,922	King Ct. Subd. Lot 14 Queen Street
46161 Apr 27 1988	"	Corporation			Fred L. Barbey et al	mtg. & assign 1927	765	.52 12,245	Glenshawn Court Lot 3 Barbey Hqts.
46623 Apr 29 1988	"	Discount Co. Inc.			Leon Pantzler et al	mtg. & assign 1928	357	.56 5,326	Rd City View Lot 10 Simmons Ave.
47290 May 3 1988	"	Discount Corp.			Helen Amalene Migalin et al Amalene Thompson	mtg. & assign 1929	453	.00 7,575	Lot 144 on ally off Bramlette
47803 May 5 1988	"	Discount Co. Inc.			James H. Duchey et al	mtg. & assign 1929	979	.96 7,281	Sp. near Marquette Lot 3 Pilgrim Circle Church
47817 May 5 1988	"	"	"		Zommie E. Johnson et al	mtg. & assign 1929	981	.04 16,511	Lot 26 King Court Subd
47804 May 5 1988	"	"	"		William H. Evett et al	mtg. & assign 1929	983	.80 9,196	City View Lots 147-148 Fletcher St.
48028 May 6 1988	"	"	"		Louis K. Blander, et al	mtg. assign 1930	351	.36 4,050	Acres Lot 62 Fleewood Dr Magnolia
48213 May 6 1988	"	"	"		Charles M. Parker, et al	mtg. & assign 1930	545	.00 4,176	Lakeview Dr. Fans Estates Pt Lot 7 cor. Cedar Lane Rd

REVERSE or MORTGAGEE Index to Real Estate Mortgages — Greenville County, S. C.

REG. U. S. PAT. OFFICE *Chas. M. Cott* County Indexes Since 1888 An Identifying Trade Mark

Open at Proper Tab according to First Letter or Letters of Name and refer to Buff Sub-Index sheet for page reference.


COTT FAMILY NAME INDEX No. 75 © 1949
MADE BY THE COTT INDEX COMPANY, COLUMBUS, OHIO
SOLD BY PHOTO COPY SUPPLY, MAULDIN, S. C.

()

FILE NUMBER DATE OF RECORD	MORTGAGEES FAMILY NAMES	GIVEN NAMES ABCDEFGHIJ	GIVEN NAMES KLMNO	GIVEN NAMES PQRSTUWXYZ	MORTGAGORS	BOOK	PAGE	Amount	BRIEF DESCRIPTION, LOCATION, ETC. (Not Warranted)
50865 May 19, 1988 52625	Poinsett	Discourt	Co. Inc.		Jo Ellen Taylor Sullivan	1933	260		88-2432. 200 mts. sub. Bl. 1679pg 664 Release of lien from Judgment Roll
May 24, 1988 52236	"	"	"	"	Joe E. Gorman et al	1934	171	5,584	Lot 43 Fairfax Dr.
May 27, 1988 52706	"	"	"	"	Sally Chapman Brown	1934	975	5,242	Oakview sub. Sec 1 Lot 17 Potomac Terrace
May 31, 1988 52711	"	"	"	"	Sherry F. Abercrombie	1935	605	9,682	Centerburg Sub. Bl. Pt lot 19 Fourth Day Street
May 31, 1988 53077	"	"	"	"	Clarence J. Lee Jr. et al	1935	607	27,103	Brandon Plant Sec one Lot 23 South St. Adams Mills
June 1, 1988 54268	"	"	"	"	Charles E. Bailey AKA Jerome J. Jackson	1936	131	5,386	Idlewild sub. Lot 47 Parkaton Drive
June 7, 1988 54259	"	"	"	"	Jerome J. Parker AKA Jerome G. Jackson	1937	961	7,596	2p. Also mtn. road. Chick Springs Dr. Jayson 1 acre Reid School Rd. Chick Springs
June 7, 1988 54771	"	"	"	"	Jerome G. Parker	1937	964		Assoc for mts. see bk 1937pg 961 Mtg assign to Cook County S. C.
June 10, 1988 54985	"	"	"	"	Jerry Hooy et al	1938	561	7,483	Lot 70 Adams Mill Epts.
June 13, 1988 55336	"	"	"	"	Roy Lee Mathis	1938	839	16,589	Lot 21 Hyde Circle
June 14, 1988 55337	"	"	"	"	Owen A. Wyatt et al	1939	336	15,288	Hillsborough Sub. Bl. Sec 1 Lot 50 Salado Lane + Shad Crest Dr.
June 14, 1988 55555	"	"	"	"	Edith L. Caughman	1939	338	6,055	Adams Mill Estate Lot 29, Whitestone Ave
June 15, 1988 56350	"	"	"	"	Charlie M. Payne et al	1939	619	15,645	Lot 17 Monarview Subd.
June 20, 1988 460	"	"	"	"	Glenn Timonte m ^s Bee	1940	483	4,642	Bantle Sp. Sec. II Lot 19 Sherman Park
July 5, 1988	"	Coy			Carolyn Turner	1944	538		Mtg assign Doughton Real Est Finance Co. For mts. see Bl. 1918pg 416
"	"	"			" "	1944	538		

REVERSE or MORTGAGEE Index to Real Estate Mortgages — Greenville County, S. C.

REG. U. S. PAT. OFFICE *Chas. M. Cott* County Indexes Since 1888 An Identifying Trade Mark

 Open at Proper Tab according to First Letter or Letters of Name and refer to Buff Sub-Index sheet for page reference.

COTT FAMILY NAME INDEX No. 75 © 1949
MADE BY THE COTT INDEX COMPANY, COLUMBUS, OHIO
SOLD BY PHOTO COPY SUPPLY, MAULDIN, S. C.

FILE NUMBER DATE OF RECORD	MORTGAGEES FAMILY NAMES	GIVEN NAMES ABCDEFGHIJ	GIVEN NAMES JKLMNOPQ	GIVEN NAMES RSTUVWXYZ	MORTGAGORS	BOOK	PAGE	Amount	BRIEF DESCRIPTION, LOCATION, ETC. (Not Warranted)
573 July 5, 1988 868	Poinsett	Discount Co. Inc.			et al Hoyle Charles Griffes	1944	710	1.40 5,852	Belmont Heights Sec. 1 Lot 56 Coal Brook Dr.
July 6, 1988 1207	"			Realty to.	et al Tecil R. Breden, Jr.	1945	92	.00 15,000	Simpsonville Lot 239 Poinsettia Sec. V
July 8, 1988 1175	"	Discount Co. Inc.			et al Billy E. Nivens	1945	452	.60 13,914	Mauldin Pt. 88 acre tract Sunnyside Dr
July 8, 1988 3582	"	Discount Co. Inc.			et al Dennis E. Brun	1945	454	.60 6,069	Springs Sec. 1 Lot 44 Brookland Rd., Holly
July 21, 1988 3583	"	Discount Co. Inc.			et al David E. Atkins	1948	93	.88 9,392	Lots 3 + 4 Jones Circle Fern Estates
July 21, 1988 5529	"	Discount Co. Inc.			et al Horace Mayr	1948	95	.00 13,700	Lot 1 Woodmont Circle
Aug 1, 1988 7904	"	Discount Co. Inc.			et al Geneva League	1950	770	.24 11,895	Lot Huntley Ave Austin Sp. See Mtg see Bk 1919 pg 569
Aug 12, 1988 7906	"	Corp			et al Gabrie C. Jennings	1953	417		Mtg assign 2 lot Financenter See Mtg see Bk 1920 pg 382
Aug 12, 1988 7905	"	Corp.			et al Hedman Charles Powell, Jr.	1953	419		Mtg Assign to 2 lot Financenter See Mtg see Bk 1918 pg 418
Aug 12, 1988 9326	"	Corp.			et al J. C. Williams, Jr.	1953	418		Mtg Assign to 2 lot Financenter See Mtg see Bk 1921 pg 655
Aug 22, 1988 9665	"	Corp.			et al James I. Weir	1955	270		Mtg Assign to 2 lot Financenter See Mtg see Bk 1921 pg 655
Aug 23, 1988 11886	"	Discount Corp.			et al Alfred Clyde Waldrop,	1955	730	.68 4291	Lot 70 Longforest Acres
Sept 2, 1988	"	Discount Corp.			et al Ellen P. Butler	1958	620		Release Lot 291 Lancaster Dr Belle Meade Dr to See Mtg see Bk 1988 pg 48
"	"	"	"	"	"	1958	620		
12228 Sept 7, 1988 13110	"	"	"	"	et al Edgar L. Vest,	1958	980	.30 9,067	Lot 135 Sec 2 Bellingham
Sept 13, 1988	"	Discount Co. Inc.			et al Charles Brock	1960	80	.84 5,181	Lot 66 Adams Mill Ests.

REVERSE or MORTGAGEE Index to Real Estate Mortgages — Greenville County, S. C.

REG. U. S. PAT. OFFICE *Chas. McCall* County Indexes Since 1888 An Identifying Trade Mark

Open at Proper Tab according to First Letter or Letters of Name and refer to Buff Sub-Index sheet for page reference.


COTT FAMILY NAME INDEX No. 75 © 1949
MADE BY THE COTT INDEX COMPANY, COLUMBUS, OHIO
SOLD BY PHOTO COPY SUPPLY, MAULDIN, S. C.

()

FILE NUMBER DATE OF RECORD	MORTGAGEES FAMILY NAMES	GIVEN NAMES ABCDEFGHIJ	GIVEN NAMES KLMNO	GIVEN NAMES PQRSTUWXYZ	MORTGAGORS	BOOK	PAGE	Amount	BRIEF DESCRIPTION, LOCATION, ETC. (Not Warranted)
15095 Sept 23, 1988	Poinsett	Discount	Corp.		Engene McElrath ^{et al}	Mts + assign 1962	186	.60 9,462	Lot 296 Smith Branch Ln
15094 Sept 23, 1988	"	"	"		Steve L. Hawkins ^{et al}	Mts + assign 1962	188	.23 5,352	Lot 48 Newland Ave
15836 Sept 28, 1988	"	"	"		Mary E. Andrews	Mts + assign 1963	130	.00 4,638	1.65 ac. Oaklawn Sp.
16664 Oct 3, 1988	"	"	"		Rosalie Carson	Mts + assign 1964	333	.38 9,560	Lot 20 1/2 1st 19 Dale St
18251 Oct 12, 1988	"	"	"		Darlene Brown		220	.50 4,400	Lot 32 Pleasant Ridge Ave
18136 Oct 12, 1988	"	"	"		Darlene Brown		185		Mts assign Citizens Commercial & Savings Bank for Mts see Bk 1966 pg 220
"	"	"	"		" "		185		
18426 Oct 13, 1988	"	"	"		Warren Bernard Metz	Mts + assign 1966	433	.12 3,759	Highway Home Site Lot 111 Brook Vista Blvd Super
19178 Oct 18, 1988	"	"	"		Hannah Louise Brun	Mts + assign 1967	230	.94 4,178	also right of way of ingress, egress 1.0 acre Anderson Ridge Rd
19711 Oct 20, 1988	"	"	"		James S. Bumbett ^{et al}	Mts + assign 1967	816	.00 3,432	Lot 108 Abney Mills Lecl for Mts see Bk 1955 pg. 730
19561 Oct 20, 1988	"	"	"		Alphurd Clyde Waldrop	Mts + assign 1967	704		Mts Assign to Fleet Financiers
19795 Oct 21, 1988	"	"	"		Annie A. Stodenville ^{et al}	Mts + assign 1967	896	.20 4,642	Lot 37 Cedar Vale
20751 Oct 27, 1988	"	"	"		Elijah Oliver ^{et al}		67		Release 4 Lien from judgement Roll # 88-5452 for Mts see Bk 1538 pg. 416
"	"	"	"		" "		67		
21996 Nov 3, 1988	"	Discount	Inc.		Jim Annett ^{et al}	Mts + assign 1970	759	.00 4,300	Buncombe Pk. Lot 29 North Haven Rd.
21991 Nov 3, 1988	"	Discount	Inc.		Jim Annett ^{et al}		762		for Mts see Bk 1970 pg 759 Mts assign Household Bank 75B

REVERSE or MORTGAGEE Index to Real Estate Mortgages — Greenville County, S. C.

REG. U. S. PAT. OFFICE *Chas McCott* County Indexes Since 1888 An Identifying Trade Mark

 Open at Proper Tab according to First Letter or Letters of Name and refer to Buff Sub-Index sheet for page reference.

COTT FAMILY NAME INDEX No. 75 © 1949
MADE BY THE COTT INDEX COMPANY, COLUMBUS, OHIO
SOLD BY PHOTO COPY SUPPLY, MAULDIN, S. C.

FILE NUMBER DATE OF RECORD	MORTGAGEES FAMILY NAMES	GIVEN NAMES ABCDEFGHIJ	GIVEN NAMES JKLMNO	GIVEN NAMES PQRSTUVWXYZ	MORTGAGORS	BOOK	PAGE	Amount	BRIEF DESCRIPTION, LOCATION, ETC. (Not Warranted)
22734 Nov. 8, 1988	Poinsett	Discount Corp.			<i>et al</i> Bobby M. Owens	1971	570	3,807	Acres Lot 255 Chatham Dr. Augusta
24383 Nov. 18, 1988	"	Discount Co. Inc.			<i>et al</i> Nelson J. Dickson	Mtg + assign 1973	261	11,507	Monfield Park Sub. No. A. Lot 48 Brentwood Terrace
28117 Dec 13, 1988	"	Corp			Patricia A. Wood	1977	563		Quinn Corp. For Mtg see Bl 1913 pg 967 Mtg assign Security Pacific
29038 Dec 19, 1988	"	Discount Corp.			<i>et al</i> Willie H. Ashmore	1978	653	23,940	Lot 127 Pleasant Ridge Ave
29039 Dec 19, 1988	"	Discount Corp.			Betty L. Horston 1/2 Betty Mae William <i>et al</i>	1978	655	7,409	Woodfields Sub A Lot 210 Foxhall Rd
30300 Dec 28, 1988	"	Discount Co Inc			Betty Mae W. Bailey	1980	325	4,481	Lot 11 Hellens St. Fountainhead
1484 Jan 11, 1989	"	Discount Inc.			<i>et al</i> Willie B. Rowan	Mtg + assign 1982	937	7,100	Ext. Camilla Pl. pt lot 122 Welcomes Rd
1478 Jan 11, 1989	"	Discount Inc.			<i>et al</i> Willie B. Rowan	1982	940		For Mtg see Bl 1982 pg. 937 Mtg Assign to Citibank, N.Y.
1853 Jan 13, 1989	"	Discount Inc.			<i>et al</i> Ronald W. Bishop	Mtg + assign 1983	402	5,389	Parcel. Lot 70 Payer Rd Avondale
4903 Feb 2, 1989	"	Discount Inc.			Bessie Thompson Hawkins	Mtg + assign 1986	910	8,994	Lot 7 Mac Quann
6192 Feb 10, 1989	"	Discount Co Inc.			<i>et al</i> Eugene McElrath	1988	253		See Inc For Mtg see Bl 1962 pg 186 Mtg assign Landmark Financial
6301 Feb 13, 1989	"	Discount Corp.			<i>et al</i> Charles E. Bailey	1988	418		For Mtg see Bl 1936 pg 131 Mtg assign 21st Financial
6458 Feb 14, 1989	"	Discount Inc.			Mildred H. Fields	Mtg + assign 1988	577	3,763	Lot 102 Brookforest
6449 Feb 14, 1989	"	Discount Inc.			Mildred H. Fields	1988	580		For Mtg see Bl 1988 pg 577 Mtg assign Natl City Bank Akron
6987 Feb 16, 1989	"	Discount Co Inc.			Lais L. Richardson	Mtg + assign 1989	82	4,377	Lot 11 Cumberland Ave
7402 Feb 20, 1989	"	Discount Co Inc.			<i>et al</i> Willie H. Ashmore	1989	609		Corp. For Mtg see Bl 1978 pg 653 Mtg assign Sunbelt Financial

INDIRECT or MORTGAGEE Index to Real Estate Mortgages — Greenville County, S. C.

REG. U. S. PAT OFFICE *Chas McCalls* County Indexes Since 1888 An Identifying Trade Mark

Open at Proper Tab according to First Letter or Letters of Name and refer to Buff Sub-Index sheet for page reference.


COTT FAMILY NAME INDEX No. 75 © 1949
MADE BY THE COTT INDEX COMPANY, COLUMBUS, OHIO
SOLD BY PHOTO COPY SUPPLY, MAULDIN, S. C.

()

FILE NUMBER DATE OF RECORD	MORTGAGEES FAMILY NAMES	GIVEN NAMES ABCDEFGHIJ	GIVEN NAMES KLMNO	GIVEN NAMES PQRSTUVWXYZ	MORTGAGORS	BOOK	PAGE	Amount	BRIEF DESCRIPTION, LOCATION, ETC. (Not Warranted)
8872 Mar. 1, 1989	Poinsett	Discount Co. Inc.			Blenda A. Thompson	Mtg + assign 1991	215	.20 6,829	Lot 123 Idlewild
11104 Mar. 15, 1989	"	"	"		Janny W. Stepp ^{et al}	Mtg + assign 1993	615	.28 4,859	Dr Lot 4 Buxcombe Rd + Wood
11628 Mar. 17, 1989	"	Discount Co. Inc.			Dora Lee P. Smith	Mtg + assign 1994	136	.16 6,425	Acres Fairhawn Dr Sec 4 pt Lots 238 + 237 Orchard
13474 Mar. 30, 1989	"	Discount Co. Inc.			Ronald E. Deer ^{et al}	1996	496		Lot 301 Mtg sub Bl 1967 pg 230 Mtg assign The Mitsui Bank
13476 Mar. 30, 1989	"	"	"		Betty L. Houston	1996	500		Lot 201 Mtg sub Bl 1978 pg 655 Mtg assign The Mitsui Bank
13475 Mar. 30, 1989	"	Discount Corp			Bobby M. Owens ^{et al}	1996	498		Lot 301 Mtg sub Bl 1971 pg 570 Mtg assign to The Mitsui Bank
14259 Apr. 4, 1989	"	Discount Co. Inc.			Richard C. DuBose ^{et al}	Mtg + assign 1997	627	.72 5,550	Lot 124 Prestwick Dr Idlewild
14266 Apr. 4, 1989	"	Discount Co. Inc.			Harold C. Rogers ^{et al}	Mtg + assign 1997	645	.08 15,865	Sp. Dr Lot Cannon Ave Chick Springs
17583 Apr. 25, 1989	"	Discount Co. Inc.			Marvin Edmond	Mtg + assign 2001	408	.60 8,061	Lot 4 Manning St.
17582 Apr. 25, 1989	"	Discount Co. Inc.			Hugh M. McCullen ^{et al}	Mtg + assign 2001	410	.64 10,664	Dr Brentwood Simpsonville Sec III Lot 121 Brentwood Way + Nemo
19314 May 4, 1989	"	Discount Co. Inc.			William C. Rigsbee ^{et al}	Mtg + assign 2003	494	.48 17,637	Orchard acres Sec 4 Lot 216 Fairhawn Dr
24266 June 5, 1989	"	Discount Co. Inc.			Thomas E. Hallums ^{et al}	Mtg + assign 2009	237	.44 9,988	Made Sec 3 Lot 264 Marlboro Dr. Belle
24968 June 8, 1989	"	Discount Inc.			J. Brent Newman ^{et al}	Mtg + assign 2009	956	.56 5,005	Lot Jew Bridge Rd
24969 June 8, 1989	"	Discount Inc.			Joseph S. L. Waters ^{et al}	Mtg + assign 2009	958	.84 3,339	Lot 77 Collinson Rd
25302 June 13, 1989	"	Discount Inc.			Janet H. Lister ^{et al}	Mtg + assign 2010	347	.08 11,833	Lot 11 plat Bl 3 pg 57
26377 June 19, 1989	"	Discount Co. Inc.			Betty Jo M. Hammond ^{et al}	Mtg + assign 2011	467	.60 15,678	Bridge Rd 2.74 acre tract Hunt

INDIRECT or MORTGAGEE Index to Real Estate Mortgages — Greenville County, S. C.

REG. U. S. PAT. OFFICE *Chas McColl* County Indexes Since 1888
An Identifying Trade Mark


 Open at Proper Tab according to First Letter or Letters of Name and refer to Buff Sub-Index sheet for page reference.

COTT FAMILY NAME INDEX No. 75 © 1949
MADE BY THE COTT INDEX COMPANY, COLUMBUS, OHIO
SOLD BY PHOTO COPY SUPPLY, MAULDIN, S. C.

FILE NUMBER DATE OF RECORD	MORTGAGEES FAMILY NAMES	GIVEN NAMES ABCDEFGH	GIVEN NAMES IJKLMNO	GIVEN NAMES PQRSTUVWXYZ	MORTGAGORS	BOOK	PAGE	Amount	BRIEF DESCRIPTION, LOCATION, ETC. (Not Warranted)
28756 July 3, 1989	Poinsett	Discount Co Inc			Ernest S. Black et al	Mtg + assign 2014	163	.24 13,134	Pt lot 1 Judson Rd
33395 July 31, 1989	"	Discount Corp			Dawson D. Batchelor et al	Mtg + assign 2019	386	.89 6,423	Sec I Lot 90 Monaghan Mills Village
35177 Aug 9, 1989	"	Discount Co Inc.			Jimmie Pace	Mtg + assign 2021	577	.20 4,798	Lot 129 Camilla Pk.
36093 Aug 15, 1989	"	Discount Co Inc.			Marie W. Stenhouse	Mtg + assign 2022	485	.61 25,038	Lot 27 Byron Ave
37124 Aug 21, 1989	"	Discount Co Inc.			E. David Jones et al	Mtg + assign 2023	597	.44 7,762	Lot 52 Pine Ave
37121 Aug 21, 1989	"	Discount Co Inc.			Amiley Cook Jr. et al	Mtg + assign 2023	599	.96 16,563	Sec 2 Lot 22 Whipperwill Hills
37123 Aug 21, 1989	"	Discount Co Inc.			John D. Griffin et al	Mtg + assign 2023	601	.00 10,164	.72 acres Davenport Rd
38404 Aug 28, 1989	"	Discount Co Inc			George M. Ross et al	Mtg + assign 2025	25	.20 4,354	Bordwin Rd 4.5 acres Old George Rd +
39082 Aug 31, 1989	"	Discount Corp			James D. Weir et al	2025	789		Release of lien from judgment Roll 89-4030 for Mtgs on Bl 1921 pg 655
40051 Sept 6, 1989	"	Discount Co Inc.			Charles A. Cantrell et al	Mtg + assign 2026	959	.00 6,537	Meadowbrook Farms Lot 34 Joler Rd
41595 Sept 15, 1989	"	Discount Co Inc.			Nancy D. Brown Blessington	Mtg + assign 2028	682	.61 52,923	Also 1/3 ac Joler Rd Lot Joler Rd Sec I
43559 Sept 29, 1989	"	Discount Corp			James E. White et al	Mtg + assign 2030	879	.72 7,713	Paramount Park Lot 198 Crosby Wick
43832 Sept 29, 1989	"	Discount Co Inc.			Donald Butler et al	Mtg + assign 2031	248	.48 12,723	Lot 228 South Court Est
47231 Oct 19, 1989	"	Discount Corp			J. B. Sullivan et al	Mtg + assign 2034	985	.95 14,121	Sec I Lot 13 Chesley Dr. The Village
47469 Oct 20, 1989	"	Discount Co Inc.			Janice Mae Good Dixon	Mtg + assign 2035	251	.28 9,506	lot 36 Lindberg St. Slater

INDIRECT or MORTGAGEE Index to Real Estate Mortgages — Greenville County, S. C.

REG. U. S. PAT OFFICE *ChumCott* County Indexes Since 1888 An Identifying Trade Mark

 Open at Proper Tab according to First Letter or Letters of Name and refer to Buff Sub-Index sheet for page reference.

COTT FAMILY NAME INDEX No. 75 © 1949
MADE BY THE COTT INDEX COMPANY, COLUMBUS, OHIO
SOLD BY PHOTO COPY SUPPLY, MAULDIN, S. C.

()

FILE NUMBER DATE OF RECORD	MORTGAGEES FAMILY NAMES	GIVEN NAMES ABCDEFGH	GIVEN NAMES IJKLMNO	GIVEN NAMES PQRSTUVWXYZ	MORTGAGORS	BOOK	PAGE	Amount	BRIEF DESCRIPTION, LOCATION, ETC. (Not Warranted)
47924 Oct. 24, 1989	Poinsett				Realty, Inc. Milford D. Kelly	2035	955		Mtgeau Bl 1673 pg 895 Mtg Assign to James Jones Jr
49838 Nov 2, 1989	"	Discount Co Inc.			aka Margie McDaniel Johnson Margie McDaniel	Mtg + assign 2038	518	.08 3,070	Lot Grade St Austin Sp.
52808 Nov. 22, 1989	"	Discount Co Inc.			J. J. Thompson	Mtg + assign 2041	824	.88 7,130	Augusta Area Pantl 20. 2nd 87 Clairview Ave.
53306 Nov. 28, 1989	"	"	"	"	Vera Kirby Davis	Mtg + assign 2042	329	.96 3,468	Redway Rd. 12.9279 acres Pinson Rd. +
54975 Dec 1, 1989	"	Discount Co Inc.			Vera D. Britton	Mtg + assign 2044	415	.16 9,764	pt Lot 11+12 Howell St
57422 Dec 21, 1989	"	Discount Co Inc.			Bennie C. Cheatum	Mtg + assign 2047	182	.88 10,694	Denise pt Lot 4+6 Hillside

