

# INDIRECT or MORTGAGEE Index to Real Estate Mortgages — Greenville County, S. C.

REG. U. S. PAT. OFFICE *Chas McCott* County Indexes Since 1888 An Identifying Trade Mark

Open at Proper Tab according to First Letter or Letters of Name and refer to Buff Sub-Index sheet for page reference.

COTT FAMILY NAME INDEX No. 75 © 1949  
MADE BY THE COTT INDEX COMPANY, COLUMBUS, OHIO  
SOLD BY WALKER, EVANS & COGSWELL CO., CHARLESTON, S.C.

(A)

FILE NUMBER DATE OF RECORD	MORTGAGEES FAMILY NAMES	GIVEN NAMES ABCDEFGH	GIVEN NAMES IJKLMNO	GIVEN NAMES PQRSTUVWXYZ	MORTGAGORS	BOOK	PAGE	Amount	BRIEF DESCRIPTION, LOCATION, ETC. ( Not Warranted )
15929 Jan 3, 1975	Pickensville	Finance Co.			Eula Latimer	1330	725	465	Lot 15 alley (minus st.)
17431 Jan 23, 1975	"	Investment Co.			Betty S. Nutt	1331	935	1,779	60 Luci, mt. New Land Co. Denville 20 Lot 96 Chandler St. Sans
18447 Feb. 6, 1975	"	Finance Co.			Ethel M. Ashworth	1332	737	615	.00 "Morgan Mills add." Denville 20 Lot 43 Morgan St.
20258 Mar. 3, 1975	"	Investment Co.			Teresa Manigault	1334	161	2,390	.04 minus st. Lot Car. Dunbar St. +
21712 Mar. 20, 1975	"	Investment Co.			Donna S. Yarborough	1335	272	2,169	.12 "Luckytown"
22376 Mar. 31, 1975	"	"	"	"	John David Martin	1335	767	6,451	20 Lot 2 Bera Lane
22670 Apr. 2, 1975	"	"	"	"	Charlie Stone, etae	1336	89	2,095	.50 Judson mls. Village, Denville 20 Lot 12 Third ave., Sec. 1
23609 Apr. 11, 1975	"	Finance Co.			Oliver M. Jenkins Sanders	1336	859	1,470	.00 Denville 20 Lot, Pendleton Rd.
23840 Apr. 15, 1975	"	"	"	"	Otis Davis	1336	965	3,800	.00 Lot 1 Teresa Dr., Nutt 20
24295 Apr. 21, 1975	"	Investment Co.			Donna S. Yarborough	1337	419	5,042	.52 Luckytown Lots 5, 6, 7, + 8 Sec. 16
24545 Apr. 23, 1975	"	"	"	"	Oliver Harris	1337	601	1,576	.32 Lot, Car. Cook St. + Frank St.
24545 Apr. 23, 1975	"	"	"	"	James E. Simmons	1337	603	2,627	.04 6 acc. Stone St.
30662 Jun. 26, 1975	"	Finance Co.			Christopher C. Dreher	1342	675	1,296	.00 Greene St. Lot 22 Cor. La Fayette +
30662 Jun. 26, 1975	"	Finance Co.			Donna S. Yarborough	1342	677	1,088	.00 Sec. 16 Lots 5, 6, 7, + 8 Luckytown
1968 July 23, 1975	"	Investment Co.			Shirley Heffington	1344	513	1,597	.50 Lot 34 Gentry St. Denville 20
3159 Aug 5, 1975	"	Finance Co.			James H. Durant, etae	1345	469	960	.00 2 acres Nutt 20

# INDIRECT or MORTGAGEE Index to Real Estate Mortgages — Greenville County, S. C.

REG. U. S. PAT. OFFICE *Chas. M. Cott* County Indexes Since 1888 An Identifying Trade Mark

Open at Proper Tab according to First Letter or Letters of Name and refer to Buff Sub-Index sheet for page reference.

COTT FAMILY NAME INDEX No. 75 © 1949  
MADE BY THE COTT INDEX COMPANY, COLUMBUS, OHIO  
SOLD BY WALKER, EVANS & COGSWELL CO., CHARLESTON, S. C.

FILE NUMBER DATE OF RECORD	MORTGAGEES FAMILY NAMES	GIVEN NAMES ABCDEFGHIJ	GIVEN NAMES JKLMNO	GIVEN NAMES PQRSTUVWXYZ	MORTGAGORS	BOOK	PAGE	Amount	BRIEF DESCRIPTION, LOCATION, ETC. ( Not Warranted )
3157 aug. 5, 1975	Pickensville	Finance Co.			Lena S. Bowen	1345	471	.00 475	Lot 13 1/2 (Statenant St.) Sec. 5 "alms" mills"
"	"	"	"	"	" " "	1345	471		Brandon Plant "Lagunda Mills" Blk. D
3159 aug. 5, 1975	"	"	"	"	Lee Jay Carter	1345	473	.00 2,700	Lot 3 Larry Court,
5042 aug. 25, 1975	"	"	"	"	Eula Latimer	1346	954	.00 612	Lot 15 alley (minus st.)
5042 aug. 25, 1975	"	"	"	"	George L. Dahrell, et al	1346	956	.00 900	Lot 3, Sumner Rd.
5820 Sept. 2, 1975	"	Investment Co.			William D. Lowery, et al	1347	711	.00 3,975	Riverside Hillville Sp. Lot 11 Edgemont ave. Blk. D
5826 Sept. 2, 1975	"	"	"	"	Richard Canada, Jr.	1347	713	.22 3,236	Park View Lot 20, Little ave.
5826 Sept. 2, 1975	"	"	"	"	William D. Lowery, et al	1347	715	.72 3,336	Riverside Blk. 2 Hillville Sp. Lot 11 Edgemont ave.
7675 Sept. 2, 1975	"	"	"	"	Community Invest. Corp.	1347	251	.00 3,511	" Lot 112 Knollwood Dr.
8415 Sept. 29, 1975	"	Finance Co.			Louie W. Pittman	1349	819	.00 1,170	Lot = 1.003 acs. Jones Rd. (Rabbit Farm St.) Highland
"	"	"	"	"	" " "	1349	817		Sp. also lots 8 thru 13 + lots 36 thru 39 Luckytown
"	"	"	"	"	" " "	1349	217		bc. 10
8443 Sept. 29, 1975	"	"	"	"	Ethel C. Neely, et al	1349	221	.00 1,176	Lot 4 Jones rd. Hillville Sp.
8413 Sept. 29, 1975	"	"	"	"	Olga McDunham (Mrs Polly Ann Witt)	1349	223	.00 1,554	Lot, Pendleton Rd.
10465 Oct. 20, 1975	"	Investment Co.			Polly Ann Witt Cole	1351	652	.43 1,991	Lots 14, 15, 16, & 17 Wicks St. Blk. 5 Summitt View
"	"	"	"	"	" " " "	1351	652		also lot 18 Hillville Sp.

# INDIRECT or MORTGAGEE Index to Real Estate Mortgages — Greenville County, S. C.

REG. U. S. PAT. OFFICE *Chas McCott* County Indexes Since 1888  
An Identifying Trade Mark

Open at Proper Tab according to First Letter or Letters of Name and refer to Buff Sub-Index sheet for page reference.


COTT FAMILY NAME INDEX No. 75 © 1949  
MADE BY THE COTT INDEX COMPANY, COLUMBUS, OHIO  
SOLD BY WALKER, EVANS & COGSWELL CO., CHARLESTON, S.C.

(B)

FILE NUMBER DATE OF RECORD	MORTGAGEES FAMILY NAMES	GIVEN NAMES ABCDEFGH	GIVEN NAMES IJKLMNO	GIVEN NAMES PQRSTUWXYZ	MORTGAGORS	BOOK	PAGE	Amount	BRIEF DESCRIPTION, LOCATION, ETC. ( Not Warranted )
11748 Nov. 3, 1975	Pickensville	Finance Co.			<i>Olga McJunkins Anderson</i>	1352	725	.00 2,400	<i>D'ville St. Lot, Lendleton Rd.</i>
11749 Nov. 9, 1975	"	"	"	"	<i>Ethel M. Ashworth</i>	1352	727	.00 615	<i>Morgan Hills add: D'ville St. Lot 43 Morgan St. city view</i>
12498 Nov. 10, 1975	"	Investment Co.			<i>Richard Latimer et al</i>	1353	226	.72 1,922	<i>D'ville St. Lots 314 Mitchell alley</i>
12499 Nov. 10, 1975	"	Investment Co.			<i>Richard Latimer et al</i>	1353	274		<i>4th mtg. see Rem Bk. 1339 pg. 21. Release lots 314 Mitchell Alley</i>
12921 Nov. 14, 1975	"	Investment Co.			<i>Betty J. Hannon</i>	1353	698		<i>2nd mtg. see Rem Bk. 1330 pg. 435 Release Lien by Judgment Court M-5284</i>
13193 Nov. 18, 1975	"	Finance Co.			<i>Henry Watts Jr. et al (aka mandine Sullivan Carter)</i>	1353	919	.00 1,800	<i>Hull Hall Lot 19 Cathin circle</i>
16069 Dec. 22, 1975	"	Finance Co.			<i>Mandine Sullivan</i>	1356	469	.00 600	<i>Lot, D'ville</i>
16069 Dec. 22, 1975	"	Finance Co.			<i>Betty J. Nutt</i>	1356	471	.00 2,400	<i>Spici D'ville St. Lot 96 Chandler St. sans</i>
16069 Dec. 22, 1975	"	Finance Co.			<i>Laura Burns</i>	1356	473	.00 1,128	<i>Pl. lot 25 magnolia St. Bates St. also lot on Wiera creek water, Saluda St.</i>
"	"	"	"	"	"	1356	473		
18293 Jan. 19, 1976	"	Investment Co.			<i>Thomas E. Emmett et al</i>	1358	221	.20 4,195	<i>milla Bl. A Lot 22 E. 5th St. woodside</i>
18293 Jan. 19, 1976	"	Finance Co.			<i>Harold Thalibely</i>	1358	223	.00 2,448	<i>Lot 14 Kanaw St.</i>
18293 Jan. 19, 1976	"	Finance Co.			<i>Olga McJunkins Anderson et al</i>	1358	225	.00 900	<i>D'ville St. Lot, Lendleton Road</i>
18293 Jan. 19, 1976	"	Finance Co.			<i>William Dale Lassmore et al</i>	1358	227	.00 2,880	<i>Road Kanaw Lot 108 Beck ave. augusta</i>
20940 Feb. 18, 1976	"	Investment Co.			<i>Charles M. Miller et al</i>	1360	429	.00 12,000	<i>Lot (214) Green Ave.</i>
22017 Nov. 1, 1976	"	Finance Co.			<i>Callie C. Williams</i>	1361	299	.00 1,032	<i>D'ville St. Lot, Pine Log Ford Rd.</i>

# INDIRECT or MORTGAGEE Index to Real Estate Mortgages — Greenville County, S. C.

( ) REG. U. S. PAT. OFFICE *Chas. McCott* County Indexes Since 1888 An Identifying Trade Mark

 Open at Proper Tab according to First Letter or Letters of Name and refer to Buff Sub-Index sheet for page reference.

COTT FAMILY NAME INDEX No. 75 © 1949  
MADE BY THE COTT INDEX COMPANY, COLUMBUS, OHIO  
SOLD BY WALKER, EVANS & COGSWELL CO., CHARLESTON, S.C.

FILE NUMBER DATE OF RECORD	MORTGAGEES FAMILY NAMES	GIVEN NAMES ABCDEFGHIJ	GIVEN NAMES JKLMNO	GIVEN NAMES PQRSTUVWXYZ	MORTGAGORS	BOOK	PAGE	Amount	BRIEF DESCRIPTION, LOCATION, ETC. ( Not Warranted )
22017 Mar. 1, 1976	Pickensville				Olav McQuinn's Sander	1361	301	3,150 <sup>.00</sup>	Dixie St Lot, Lindler Road
31252 Jun. 2, 1976	"				Eula Latimer	1369	155	612 <sup>.00</sup>	Lot 15 an alley (minus st.)
33232 Jun. 21, 1976	"				Eula Latimer	1370	833	1,248 <sup>.00</sup>	Lot 15 an alley (minus st.)
33232 Jun. 21, 1976	"				Mauda C. Watkins	1370	835	2,888 <sup>.00</sup>	Lot "D" St. also Pt. lot 2 Cor. "A" Ave. Rebecca St. "D" St. Dandy St. also lot "A" and McKethum - 1/2 ac.
"	"	"	"	"	" " "	1371	835		
"	"	"	"	"	" " "	1371	835		
3124 Aug. 2, 1976	"				David B. Center, et al	1374	277	4,211 <sup>.00</sup>	Church corner Highland St. Lot, Park - Re. Mt. Lebanon
5397 Aug. 25, 1976	"				Robert H. Fowler, et al	1376	227	2,511 <sup>.00</sup>	9 York - Jackson Lots 215 Prop. The East.
7839 Sept. 21, 1976	"				Jeremiah Gray, et al	1378	273	4,897 <sup>.92</sup>	Hendersonville Hwy. Saluda St. Pt. lot 1-B Dixie -
7838 Sept. 21, 1976	"				Louisa Manigault	1378	275	2,548 <sup>.80</sup>	Lot, Cor. Dunbar & Minus Sts.
8411 Sept. 27, 1976	"				Billy R. Richardson	1378	729	4,824 <sup>.54</sup>	Lot 41 & pt. lot 39 Cor. Clemens Ave. & Hillside Ave.) & Allata Ave. Hillside Terrace
"	"	"	"	"	" " "	1378	729		
9379 Oct. 5, 1976	"				Albert Fleming, et al	1379	717	4,239 <sup>.96</sup>	Lot 17, Georgia Rd.
11795 Oct. 27, 1976	"				Wayne Mosher, et al	1381	791	3,625 <sup>.92</sup>	Lot 97, W. Decatur St. Park, also lot 4 Henry St.
14347 Nov. 24, 1976	"				Edgar E. Land, et al	1383	854	5,500 <sup>.00</sup>	Lot 12 Henry Rd. Sans Arce Greene St.
18053 Jan. 6, 1977	"				Christopher C. Dreher	1386	792	3,889 <sup>.00</sup>	Lot 22 Cor. Lafayette &

# INDIRECT or MORTGAGEE Index to Real Estate Mortgages — Greenville County, S. C.

REG. U. S. PAT. OFFICE *Chas McCorkle* County Indexes Since 1888 An Identifying Trade Mark

 Open at Proper Tab according to First Letter or Letters of Name and refer to Buff Sub-Index sheet for page reference.

COTT FAMILY NAME INDEX No. 75 © 1949  
MADE BY THE COTT INDEX COMPANY, COLUMBUS, OHIO  
SOLD BY WALKER, EVANS & COGSWELL CO., CHARLESTON, S.C.

(C)

FILE NUMBER DATE OF RECORD	MORTGAGEES FAMILY NAMES	GIVEN NAMES ABCDEFGHIJ	GIVEN NAMES JKLMNO	GIVEN NAMES PQRSTUVWXYZ	MORTGAGORS	BOOK	PAGE	Amount	BRIEF DESCRIPTION, LOCATION, ETC. ( Not Warranted )
18077 Jan. 6, 1977	Pickensville	Finance Co.			Flaura S. Burns <i>etal</i>	1386	844	.00 765	Butler St. also Pers. Prop. Pt. lot 25 magnolia St.
18077 Jan. 6, 1977	"	" "			William D. Lowery	1386	846	.00 666	Riverside, Duille St. Lot 11 Edgemont ave.
18077 Jan. 6, 1977	"	" "			Jack L. Land	1386	848	.00 1,188	Duille St. Lots 6 & 7 Dentry St.
18077 Jan. 6, 1977	"	" "			James H. Durant <i>(w/ a mandine Sullivan)</i>	1386	850	.00 3,300	2 acres, South St.
18077 Jan. 6, 1977	"	" "			Mandine Sullivan Carter	1386	852	.00 840	Lot, Duille Riverside
18077 Jan. 6, 1977	"	" "			Conestee Anders	1386	854	.00 2,040	Lot 15 Edgemont ave. McCall St.
18077 Jan. 6, 1977	"	" "			Casper Bolden, <i>etal</i>	1386	856	.00 2,832	Lot, Cor. Rhett St. + Village, Sec. 1 Duille St.
18708 Jan. 13, 1977	"	" "			Charlie Stone <i>(w/ a Effie C. Casper)</i>	1387	271	.00 3,168	Lot 12 3rd ave. Judson Mills
19068 Jan. 19, 1977	"		Investment Co.		Effie C. Kiddle <i>etal</i>	1387	555	.00 1,548	Morgan Hill addi. Lot 15 Woodside ave. Riverside, Duille St.
19417 Jan. 21, 1977	"		Investment Co.		William D. Lowery	1387	777	.00 4,680	Lot 11 Edgemont ave.
22270 Feb. 23, 1977	"	Finance Co.			James H. Durant, <i>etal</i>	1389	986	.00 4,032	2 ac. South St.
22270 Feb. 23, 1977	"	Finance Co.			Flaura S. Burns	1389	988	.00 1,512	Pt. lot 25 magnolia St. Bates St. also lot on wine creek waters of N. Saluda River, Saluda St.
" "	"	" "			" " "	1389	988		
22270 Feb. 23, 1977	"	Finance Co.			Ma McKinnis Sanders	1389	990	.00 5,400	Lot Lindlitan Rd., Duille App. St.
22270 Feb. 23, 1977	"	Finance Co.			Dorothy A. Livingston	1389	992	.00 2,160	Lot 2 Mt. Creek Rd., Chiel
24998 Mon. 22, 1977	"		Investment Co.		Sally H. Porter, <i>etal</i>	1392	174	.00 13,000	McKinney Rd. Lot 14 Cor. Parker Rd. +

# INDIRECT or MORTGAGEE Index to Real Estate Mortgages — Greenville County, S. C.

REG. U. S. PAT. OFFICE *Cott* County Indexes Since 1888  
An Identifying Trade Mark

Open at Proper Tab according to First Letter or Letters of Name and refer to Buff Sub-Index sheet for page reference.

COTT FAMILY NAME INDEX No. 75 © 1949  
MADE BY THE COTT INDEX COMPANY, COLUMBUS, OHIO  
SOLD BY WALKER, EVANS & COGSWELL CO., CHARLESTON, S.C.

FILE NUMBER DATE OF RECORD	MORTGAGEES FAMILY NAMES	GIVEN NAMES ABCDEFGHIJ	GIVEN NAMES JKLMNO	GIVEN NAMES PQRSTUVWXYZ	MORTGAGORS	BOOK	PAGE	Amount	BRIEF DESCRIPTION, LOCATION, ETC. ( Not Warranted )
27567 Apr. 14, 1977	Pickensville				<i>star</i> Charles M. Miller	1394	632		Release Lien by Judgment Call # 77-122. Family. etc CE 4 St. 1301 No. 429
"	"				" " "	1394	632		
30947 May 16, 1977	"	Finance Co.			Henry Watts, Jr. et al	1397	619	2,376 <sup>00</sup>	Lot 19, Catlin Co. "Hyde Pt" "Lynchburg" Sec. 13
30947 May 16, 1977	"	"			Louis W. Pittman, et al	1397	621	1,559 <sup>10</sup>	Lots thru 13 & 36 thru 37
30947 May 16, 1977	"	Investment Co.			Cleo J. Jones, et al	1397	623	3,389 <sup>28</sup>	New map Lot 32 Harbor St. (Palmetto St)
30947 May 16, 1977	"	Finance Co.			Donna S. Parkersburg	1397	625	624 <sup>00</sup>	Sec. 10 Lots 5 thru 6 Lynchburg
30947 May 16, 1977	"	Finance Co.			Martha L. Watkins	1397	627	7,587 <sup>00</sup>	17' Ave. "Lynchburg Hydr." Lot 20 - "S. St. 3rd Lot 2"
31747 May 18, 1977	"	Investment Co.			Richard Canada, Jr. et al	1397	995	2,783 <sup>00</sup>	Lot 23, Litch Ave. Parkview
31747 May 18, 1977	"	Investment Co.			Walter P. McDaniel et al	1397	997	2,947 <sup>00</sup>	Lot 18, Greedy Lane Miller & Lucas, et al, Miller et al
31817 May 23, 1977	"	Finance Co.			Charlie Stone et al	1397	479	2,952 <sup>00</sup>	Lot 1000 Ave. Jackson
31817 May 23, 1977	"	Finance Co.			Nursle Whitely et al	1397	471	4,604 <sup>00</sup>	Lot 14 Hanson St. Sec. 10
32421 May 26, 1977	"	Investment Co.			Louis W. Pittman et al	1398	936	3,161 <sup>00</sup>	19 lots Lynchburg Miller, Brandon et al, Sec. 1
35308 Jun. 21, 1977	"	Finance Co.			Delores M. Stewart et al	1401	412	2,547 <sup>00</sup>	Lot 200 Wilson St., along
35308 Jun. 21, 1977	"	Finance Co.			Mamie Young, et al	1401	414	2,152 <sup>00</sup>	Lot 2 Carey St. McCull St.
35308 Jun. 21, 1977	"	Finance Co.			Casper Gillen, et al	1401	416	2,002 <sup>00</sup>	Lot 100 R. Holt St. + Sec. 1
35308 Jun. 21, 1977	"	Finance Co.			George A. Gillie	1401	417	4,174 <sup>00</sup>	Lot 237 Litchfield Miller

# INDIRECT or MORTGAGEE Index to Real Estate Mortgages — Greenville County, S. C.

REG. U. S. PAT. OFFICE *Chas. M. Cott* County Indexes Since 1888 An Identifying Trade Mark

Open at Proper Tab according to First Letter or Letters of Name and refer to Buff Sub-Index sheet for page reference.

COTT FAMILY NAME INDEX No. 75 © 1949  
MADE BY THE COTT INDEX COMPANY, COLUMBUS, OHIO  
SOLD BY WALKER, EVANS & COGSWELL CO., CHARLESTON, S. C.

(8)

FILE NUMBER DATE OF RECORD	MORTGAGEES FAMILY NAMES	GIVEN NAMES ABCDEFGH	GIVEN NAMES IJKLMNO	GIVEN NAMES PQRSTUVWXYZ	MORTGAGORS	BOOK	PAGE	Amount	BRIEF DESCRIPTION, LOCATION, ETC. ( Not Warranted )
35308 Jun. 21, 1977	Pickensville	Finance Co.			Flaura Burns	1401	820	1,368 <sup>.00</sup>	Pl. lot 25 magnolia St., Sally St. also lot, Willis Cred. w/lat., Saluda St.
" " 485	"	"	"	"	"	1401	820		
Jul. 6, 1977	"	Finance Co.			Ethel C. Neely, et al	1403	320	1,200 <sup>.00</sup>	Lot Perry ave.
July 14, 1977	"	Finance Co.			Henry Watta, Jr. et al	1404	21		See mtg. on 20th St. 1397 pg. 619 Release in by Judgment 77-2720
Jul. 18, 1977	"	Investment Co.			Aileen S. Riley	1404	384	5,288 <sup>.00</sup>	Sec. E Lot 18 Washington Hgts.
Jul. 25, 1977	"	Finance Co.			Della P. Hamilton	1404	990	6,600 <sup>.00</sup>	Lot 8 Calvary St.
Jul. 25, 1977	"	Finance Co.			Maudine Fullmer Carter	1404	982	984 <sup>.00</sup>	Lot, Duille Nickel tower
Jul. 25, 1977	"	Finance Co.			Louise Butler, et al	1404	994	2,376 <sup>.00</sup>	Lots 17112 Quater st. mills, Duille St.
Aug. 8, 1977	"	Investment Co.			Charlie Stone	1406	469	1,080 <sup>.00</sup>	Lot 12, 3rd ave. Judson Highland St.
Sep. 12, 1977	"	Finance Co.			J. J. Wallen, et al	1407	604	1,342 <sup>.00</sup>	17.5 acs. Fuller St. ave.
Oct. 13, 1977	"	Investment Co.			Lee Roy Healer, et al	1412	845	2,169 <sup>.12</sup>	Pl. lots 75176 Douglas Monaghan Mill Sec. III
Oct. 17, 1977	"	Finance Co.			Billy W. Swaynham	1413	117	9,000 <sup>.00</sup>	Lot 84, Donaldson, Victor
Oct. 17, 1977	"	Finance Co.			Richard Canada, Jr.	1413	119	1,800 <sup>.00</sup>	Lot 20, Nitha Ave. Park View
Oct. 19, 1977	"	Investment Company			Annie E. Mc Murray	1413	282	5,490 <sup>.00</sup>	Ngene Poe mill - Sec. I Lot 160 (#22) Fifth Ave. Valley
Oct. 19, 1977	"	Investment Company			Flaura Burns	1413	284	2,033 <sup>.52</sup>	Bater St. Pl. lot 25 magnolia St.
Oct. 31, 1977	"	Finance Co.			Dorothy Livingston	1414	358	2,160 <sup>.00</sup>	Lot Regine Unit 24 Judgemnt I Hgts.

# INDIRECT or MORTGAGEE Index to Real Estate Mortgages — Greenville County, S. C.

( ) REG. U. S. PAT. OFFICE *Chas McCott* County Indexes Since 1888 An Identifying Trade Mark

Open at Proper Tab according to First Letter or Letters of Name and refer to Buff Sub-Index sheet for page reference.


COTT FAMILY NAME INDEX No. 75 © 1949  
MADE BY THE COTT INDEX COMPANY, COLUMBUS, OHIO  
SOLD BY WALKER, EVANS & COGSWELL CO., CHARLESTON, S.C.

FILE NUMBER DATE OF RECORD	MORTGAGEES FAMILY NAMES	GIVEN NAMES ABCDEFGHIJ	GIVEN NAMES KLMNO	GIVEN NAMES PQRSTUVWXYZ	MORTGAGORS	BOOK	PAGE	Amount	BRIEF DESCRIPTION, LOCATION, ETC. ( Not Warranted )
14318 Nov. 7, 1977	Pickensville	Finance Co.			Shilly Neffington	1415	190	.00 7,683	Lot, Denty St., Duille Sp.
14967 Nov. 14, 1977	"	Investment Co.			Effie C. Riddle, Star (a/k/a Maudie Sullivan)	1415	683	.76 2,637	"No grub hill" - well. Lot 15 Woodside - ave.
15390 Nov. 17, 1977	"	Finance Co.			Maudie Sullivan Carter	1416	91	.00 4,200	Lot, Duille
19193 Dec. 27, 1977	"	Finance Co.			Ola McJunkin Sanders Star	1419	544	.00 6,912	Lot, Kendallton - RD.
19193 Dec. 28, 1977	"	Finance Co.			Robert Henry Fauler	1419	546	.00 3,024	Pl. lot 3 = 1 acre, Grove Sp. "Luckytown" sec. 10
19188 Dec. 27, 1977	"	Finance Co.			Louie Pittman, Star (a/k/a Virginia Sanders)	1419	551	.00 1,835	Lots 3 thru 13 + 36 thru 39 sec. 1 along mill, Brandon
19555 Dec. 29, 1977	"	Investment Co.			Virginia B. Lindley	1419	217	.00 4,134	Lot 11 (13 Upper St.) "Kendallton" - 1/4th "Ave" lot 5 1/2
21441 Jan. 18, 1978	"	"	"	"	Carl E. Crawford, Star	1421	253	.00 6,973	Lot 34 Denty St. "Luckytown" sec. 16
21662 Jan. 20, 1978	"	Investment Co.			Opster E. Yarbrough (a/k/a Delores Massey)	1421	514	.00 6,690	Lots 36, 37 + 38, along mill, Brandon plant
25342 Feb. 28, 1978	"	Finance Co.			Delores M. Stewart	1424	562	.00 5,688	Lot 293 Osteen St. sec. 1 O Neil Sp.
26326 Mar. 9, 1978	"	Investment Co.			Callie Williams	1425	480	.00 1,134	Tract, Pine Log Road Rd "Riverside" Blk. 1
28552 Mar. 29, 1978	"	Finance Co.			Constance Anders	1427	383	.00 1,512	Lot 15 Edgemont ave. Duille Sp.
30140 Apr. 12, 1978	"	Investment Co.			Ola McJunkin Sanders	1428	631	.00 8,880	Lot, Kendallton Rd.
30671 Apr. 12, 1977	"	Investment Co.			Michael J. Moore	1429	119	.13 1,239	Dr. 3 1/2 acre - Grant Sp. Lot 3 Cor. Duille Rd & Leland
34818 May 22, 1978	"	Finance Co.			Eula Latimer	1432	809	.00 1,680	Lot 15 Minnie St. Batter Sp. also lot 20 Duille Sp.
34818 May 22, 1978	"	Finance Co.			Flora Burns	1432	812	.00 1,512	Lot 25 Magnolia St.



# INDIRECT or MORTGAGEE Index to Real Estate Mortgages — Greenville County, S. C.

REG. U. S. PAT. OFFICE *Chas. McClellan* County Indexes Since 1888 An Identifying Trade Mark

 Open at Proper Tab according to First Letter or Letters of Name and refer to Buff Sub-Index sheet for page reference.

COTT FAMILY NAME INDEX No. 75 © 1949  
MADE BY THE COTT INDEX COMPANY, COLUMBUS, OHIO  
SOLD BY WALKER, EVANS & COGSWELL CO., CHARLESTON, S.C.

(E)

FILE NUMBER DATE OF RECORD	MORTGAGEES FAMILY NAMES	GIVEN NAMES ABCDEFGHIJ	GIVEN NAMES JKLMNO	GIVEN NAMES PQRSTUVWXYZ	MORTGAGORS	BOOK	PAGE	Amount	BRIEF DESCRIPTION, LOCATION, ETC. ( Not Warranted )
3578 May 31, 1978	Pickensfield	Construction Co.			Dorothy C. Rowley	1433	827	13,250 <sup>00</sup>	28 Acre Fork Shoak Rd.
38036 Jun. 19, 1978	Pickensville	Finance Co.			Willie Harper, Jr. <i>star</i>	1435	614	1,974 <sup>00</sup>	1.1 acre Helene St.
38402 Jun. 21, 1978	"	Finance Co.			Christopher C. Duher	1435	843	3,788 <sup>00</sup>	Lot 22 Cor. Lafayette + Sec. A
1623 Jul. 17, 1978	"	Finance Co.			George A. Hillis	1438	379	4,128 <sup>00</sup>	Lot 63 Woodr. Dr. mill also Res. Prop.
1623 Jul. 17, 1978	"	Finance Co.			Oliver Harris	1438	392	3,168 <sup>00</sup>	Lot, Cor. Cool & Fern St.
3227 Jul. 31, 1978	"	Finance Co.			Ernest Neal, <i>star</i>	1439	716	3,248 <sup>00</sup>	Lot, 2nd St.
6878 Aug. 31, 1978	"	Investment Co.			Doffanese Owens <i>star</i>	1442	913	3,958 <sup>00</sup>	Lot, Nalton Rd.
8833 Sep. 18, 1978	"	"	"	"	Chester E. Yarborough	1444	536	3,397 <sup>04</sup>	"Luckytown" Sec. 14 Lots 36, 37, 133
10331 Oct. 2, 1978	"	"	"	"	Herman Long, <i>star</i>	1446	29	9,383 <sup>64</sup>	Mill, Pinnett Plant Lot 18 Jefferson Cr. Albany
14568 Nov. 9, 1978	"	Finance Co.			Flaura J. Burns	1449	782	6,144 <sup>00</sup>	Lot 30, also lot Hwy. 11 Saluda St. Pl. lot 25 Magnolia St.
14568 Nov. 9, 1978	"	"	"	"	Louis W. Pittman <i>star</i>	1449	785	2,496 <sup>00</sup>	Sec. 10 10 lots "Luckytown"
14568 Nov. 9, 1978	"	"	"	"	Richard Canada, Jr. <i>star</i>	1449	788	1,800 <sup>00</sup>	"Park View"
16634 Nov. 30, 1978	"	"	"	"	Effie C. Riddle	1451	641	1,548 <sup>00</sup>	Lot 20 Silla Ave. Morgan Hill addi.
18342 Dec. 18, 1978	"	"	"	"	Rachel L. Campbell	1453	225	4,200 <sup>00</sup>	Lot 15 Woodside Ave. Bully Lane University Park
18342 Dec. 18, 1978	"	"	"	"	Lanier Butler, <i>star</i>	1453	228	2,772 <sup>00</sup>	Lot 117 Brookside Cr. 7 "Nighthawk"
18640 Dec. 20, 1978	"	"	"	"	Wilbert Martin	1453	595	1,296 <sup>00</sup>	Lots 17+18 Quail Ct. Lot 41 Blackwood St.

# INDIRECT or MORTGAGEE Index to Real Estate Mortgages -- Greenville County, S. C.

Open at Proper Tab according to First Letter or Letters of Name and refer to Buff Sub-Index sheet for page reference.

KEYS PRINTING CO.

FILE DATE	FILE NUMBER DATE OF RECORD	MORTGAGEES FAMILY NAMES	GIVEN NAMES ABCDEFGH	GIVEN NAMES IJKLMNO	GIVEN NAMES PQRSTUVWXYZ	MORTGAGORS	BOOK	PAGE	AMOUNT	BRIEF DESCRIPTION, LOCATION, ETC. (NOT WARRANTED)
	24660	Pickensville	Finance Co.			Arvy Craig	1495	572	.00	Lot 4 one st.
Jan. 2	Feb. 14, 1980								6,156	
	25161	"	Investment Co.			Walter Jones, Jr.	1495	973	.50	Lot 23 one Lewis ave.
Feb.	Feb. 20, 1980	9,910							Plant along mill	
	26039	"	"	"	"	along Lester, <sup>tax</sup>	1496	895	6,615	Lot 8 Willard St., Linsett
Mar.	Feb. 29, 1980	"	"	"	"	Otis Davis, <sup>tax</sup>	1496	897	12,861	3 parcels
	26039	"	Finance Co.			Walter Jones, Jr.	1497	33	.18	Lot 23 arnold place
Mar.	Feb. 29, 1980	"							1,296	
	26229	"	Invest. Co.			Louise Perrin	1498	765	.00	Lot 8 Tower st.
Apr.	Mar. 3, 1980	"							18,816	
	28259	"	Finance Co.			Richard Canada, Jr.	1500	115	.00	Lot 20 Suther ave.
Apr.	Mar. 24, 1980	"							1,440	
	29703	"	"	"	"	Della P. Hawley	1501	525	.00	Lot 8 Calvary st.
	31361	"	"	"	"	Alvenia Freeman <sup>allot</sup>	1502	707	.00	Lot A Laurel Dr.
	32655	"	"	"	"	Mary Robinson Curton	1503	248	.00	Lot 43 Perry ave.
May	May 8, 1980	"	Invest. Co.			Lee Jay Carter	1506	357	.00	Lot 3 Larry Ct.
May	May 15, 1980	"							8,750	
	33301	"	"	"	"	along Lester, <sup>tax</sup>	1511	617	.00	Lot 3 Larry Ct. Plant
May	Jun. 21, 1980	"	"	"	"	Mildred Moore	1511	819	.92	Lot 8 Willard St. along
	3989	"	"	"	"	Eula Latimer	1511	141	.00	Leffers Dr. South W.
July	Aug. 11, 1980	"	Finance Co.			James N. Durant <sup>tax</sup>	1511	143	.00	Lot 3 Springfield Bl.
July	Aug. 11, 1980	"							2,515	
	4461	"	Finance Co.			William A. Smith	1513	282	.00	Lot 15 Minors st.
Aug.	Aug. 14, 1980	"							2,100	
	4407	"	"	"	"				.00	2nd. South W.
Aug.	Aug. 14, 1980	"	"	"	"				.00	ac 5
Sept	Aug. 28, 1980	"	"	"	"				.00	Lot 3 Birnie st.

# INDIRECT or MORTGAGEE Index to Real Estate Mortgages — Greenville County, S. C.

KEYS PRINTING COMPANY, GREENVILLE, S. C.


Open at Proper Tab according to First Letter or Letters of Name and refer to Buff Sub-Index sheet for page reference.

1  
(Y)

FILE NUMBER DATE OF RECORD	MORTGAGEES FAMILY NAMES	GIVEN NAMES ABCDEFGH	GIVEN NAMES IJKLMNO	GIVEN NAMES PQRSTUVWXYZ	MORTGAGORS	BOOK	PAGE	Amount	BRIEF DESCRIPTION, LOCATION, ETC. ( Not Warranted )
7489 Apr. 8, 1980	Pickensville				<sup>star</sup> Martin K. Dudley	1515	20	4,830 <sup>.00</sup>	Lot 98 Brandon, sec. 1
8577 Apr. 17, 1980	"		"	"	<sup>star</sup> Allura W. Downs	1516	392	1,248 <sup>.00</sup>	Lot, Butler sp.
9871 Apr. 29, 1980	"	Finance Co.			<sup>star</sup> Lavere Butler	1518	143	4,104 <sup>.00</sup>	Nichaltown Lots 17+18 Quarter Ct.
11962 Oct. 16, 1980	"	"	"		Maye C. Banks	1520	791	3,240 <sup>.00</sup>	Bridge Rd. Lot 16 old Durham
17087 Dec. 5, 1980	"			Investment Co.	Bertha A. Downer	1526	883		De mtg. see Rem bk. 1492 pp. 959 Release 2 Acres Brown Rd. West sp
17416 Dec. 10, 1980	"			Invest. Co.	Robert E. Palmer, et al	1527	241	17,000 <sup>.00</sup>	woodside Lot 35 Sixth St.,
18934 Dec. 30, 1980	"	Finance Co.			<sup>star</sup> Richard Canada Jr.	1528	728	7,896 <sup>.00</sup>	park view Lot 20 Sixth ave.,
18934 Dec. 30, 1980	"	Finance Co.			<sup>star</sup> Christopher C. Dreher	1528	730	3,888 <sup>.00</sup>	Greene Lot 22 Cor. Lafayette +
18934 Dec. 30, 1980	"	"	"		<sup>at the machine seller</sup> Maudine Sullivan Carter	1528	732	1,554 <sup>.00</sup>	Lot Duille
19468 Jan. 5, 1981	"			Investment Co.	<sup>star</sup> Charlie Stone	1529	300	4,646 <sup>.16</sup>	Duille sp. Lot 12, 3rd ave. Judson I
20766 Jan. 19, 1981	"	Finance Co.			Pat N. Everett	1530	446	3,264 <sup>.00</sup>	Lot 111 Oak Crest, sec. II
20759 Jan. 19, 1981	"	Finance Co.			Martha C. Watkins	1530	460	5,376 <sup>.00</sup>	Nichaltown, Hts. Lots 213 H ave.
22690 Feb. 10, 1981	"			Invest. Co.	<sup>star</sup> Alonzo Lester	1532	173	8,928 <sup>.00</sup>	Pinsett Lot 8 Willard St.,
22802 Feb. 11, 1981	"			Investment Co.	Louise Perrin	1532	382		Release from Judgment Roll # 81-142 - for mtg. see Rem Book 1498 pp. 765
23736 Feb. 23, 1981	"	Finance Co.			<sup>at the Sing Ballata auction</sup> Inez L. Custer	1533	349	1,248 <sup>.00</sup>	Lot 43 Perry ave.

# INDIRECT or MORTGAGEE Index to Real Estate Mortgages — Greenville County, S. C.

KEYS PRINTING COMPANY, GREENVILLE, S. C.


 Open at Proper Tab according to First Letter or Letters of Name and refer to Buff Sub-Index sheet for page reference.

FILE NUMBER DATE OF RECORD	MORTGAGEES FAMILY NAMES	GIVEN NAMES ABCDEFGHIJ	GIVEN NAMES JKLMNO	GIVEN NAMES PQRSTUVWXYZ	MORTGAGORS	BOOK	PAGE	Amount	BRIEF DESCRIPTION, LOCATION, ETC. ( Not Warranted )
25162 May 9, 1981	Pickensville				<sup>etal</sup> William P. Lowrey	1534	583	4,800.00	Riverside Lot 11 Edgemont ave.
26260 May 19, 1981	"	Finance Co.			Nancy A. M. Murray <sup>W. H. Gray, Belinda Walker</sup>	1535	588	6,720.00	Hogun of W. Lee Mfg Co., Lot 160 Fifth Ave. Village
26519 May 23, 1981	"	Finance Co.			Greg R. Custer	1535	901	1,368.00	Lot 43 Perry ave.
29762 Apr 23, 1981	"	Finance Co.			Bennie S. Richardson	1539	129	4,284.00	York Lane Terrace Lot 8 Whiller Dr.
29768 Apr 23, 1981	"	Finance Co.			Greg R. Custer	1539	131	1,584.00	Special Land Lot 43 Perry ave.
31928 May 15, 1981	"				Clay J. Jones <sup>etal</sup>	1541	415	4,271.70	New Hope Lot 32 Fortner St.
33092 May 18, 1981	"				Virginia B. Ludley <sup>W. Virginia S. Stephens</sup>	1541	537	2,160.00	Brandon Lot 115 Draper St.
33432 June 2, 1981	"				Laurie Pittman <sup>etal</sup>	1543	32	2,540.00	Sec. 10 16 lots Luckytown
33860 June 5, 1981	"	Finance Co.			Silas Gray, Jr. <sup>etal</sup>	1543	417	2,376.00	+ Long Hill St. Pt. Lot 50 cor. Dealey ave.
33860 June 5, 1981	"	Finance Co.			Eula Latimer	1543	419	2,100.00	Lot 15 minus St.
34243 June 10, 1981	"	Finance Co.			Alvenia F. Moore Tolbert	1543	710		Ap. mtg. see Rem. Pt. 1502-07-717 Release Lien from Judgment Rev #81-2862
35666 June 24, 1981	"				William J. Smith <sup>etal</sup>	1545	178	7,452.00	Lot 3 Birnie St
698 July 8, 1981	"				B & B Enterprises Inc. <sup>D. Miller</sup>	1546	503	11,000.00	Lot, Alice St.
698 July 9, 1981	"				B & B Enterprises Inc. <sup>D. Miller</sup>	1546	505	1,500.00	Lot A Laurel Dr.
1260 July 15, 1981	"	Finance Co.			Willie Means <sup>etal</sup>	1547	32	7,200.00	Lot 98 Hates St. Poinsett
2394 July 28, 1981	"	Finance Co.			Walter Jones, Jr. <sup>etal</sup>	1548	46	2,112.00	Arnold Place Lot 23 Joe Lewis ave.

# INDIRECT or MORTGAGEE Index to Real Estate Mortgages -- Greenville County, S. C.

Open at Proper Tab according to First Letter or Letters of Name and refer to Buff Sub-Index sheet for page reference.

KEYS PRINTING CO.

FILE NUMBER DATE OF RECORD	MORTGAGEES FAMILY NAMES	GIVEN NAMES ABCDEFGH	GIVEN NAMES IJKLMNO	GIVEN NAMES PQRSTUVWXYZ	MORTGAGORS	BOOK	PAGE	AMOUNT	BRIEF DESCRIPTION, LOCATION, ETC. (NOT WARRANTED)
3463 aug. 6, 1981	Pickensville				Walter P. McDaniel	1549	243	3,528 <sup>.00</sup>	Lot 18 Kelly acres Painsett
3783 aug. 11, 1981	"				Alongo Lester, et al	1549	676	9,325 <sup>.00</sup>	Lot 8 Willard st., Village, sec. 6
6340 Sep. 9, 1981	"				Joy L. Drummond	1552	257	5,640 <sup>.00</sup>	Lot 59 Judson mill Woodside
7985 Sep. 29, 1981	"				Robert E. Palmer, et al	1553	954	19,960 <sup>.06</sup>	Lot 3, E. 5th st. mills mill
8059 Sep. 30, 1981	"				Eliza Jackson Curtis	1554	72	1,350 <sup>.95</sup>	Lot 141 Sassa st. Speigle Land
9490 Oct. 15, 1981	"				Mary Robinson	1555	387	8,640 <sup>.00</sup>	Lot 43 Perry ave.
10782 Oct. 30, 1981	"				Maudine Sullivan Carter	1556	724	2,112 <sup>.50</sup>	Lot 5 Miller Front st.
12263 Nov. 18, 1981	"				Oliver Norris	1558	20	1,920 <sup>.00</sup>	Lot, Cor. Cook st. +
12343 Nov. 19, 1981	"				Albria W. Downs	1558	85	1,872 <sup>.00</sup>	Lot Butler st. Village, sec. 6
13932 Dec. 14, 1981	"				Joy Lee Drummond	1559	705	1,440 <sup>.00</sup>	Lot 59 Judson mill mills, Painsett Plant
14033 Dec. 15, 1981	"				Alongo Lester, et al	1559	785	9,990 <sup>.00</sup>	Lot 8 Willard st. abney
14465 Dec. 21, 1981	"				Richard Canada, Jr.	1560	166	7,980 <sup>.00</sup>	Lot 20 Sitta ave. Belle meade
15802 Jan. 11, 1982	"				Norald Phalibely, et al	1561	454	3,300 <sup>.00</sup>	Lot 31 Brook Forest Dr.
17905 Feb. 10, 1982	"				Robert Henry Fowler	1563	337	9,069 <sup>.20</sup>	St. lot 3 Grove st.
18837 Feb. 23, 1982	"				Betty Nelson Wilson	1564	327	1,260 <sup>.00</sup>	St. Saluda st. 5/10 all. Goodwin Bridge
18837 Feb. 23, 1982	"				Willie Means, et al	1564	330	7,800 <sup>.00</sup>	mills Painsett Plant Lot 98 Latta st. abney

# 1 INDIRECT or MORTGAGEE Index to Real Estate Mortgages - Greenville County, S. C.

Open at Proper Tab according to First Letter or Letters of Name and refer to Buff Sub-Index sheet for page reference.

KEYS PRINTING CO.

FILE NUMBER DATE OF RECORD	MORTGAGEES FAMILY NAMES	GIVEN NAMES ABCDEFGH	GIVEN NAMES IJKLMNO	GIVEN NAMES PQRSTUVWXYZ	MORTGAGORS	BOOK	PAGE	AMOUNT	BRIEF DESCRIPTION, LOCATION, ETC. (NOT WARRANTED)
19349 Mar-1-1982 20323	Pickensville	Finance Co.			James N. Durant <sup>etal</sup>	1564	822	7,632 .50	2 acc. Youth sp. Speegal Land
Mar-11-1982 20323	"	"	"	"	Mary R. Custer	1565	687	1,776 .00	Lot 43 Perry ave. Judson Mills Village #1
Mar-11-1982 20538	"	"	"	"	Annie Ruth Stone	1565	690	7,296 .00	Lot 12 3rd ave. Hgt. sec. 2
Mar-15-1982 20735	"	Investment Co.			Robert L. Hunt, <sup>etal</sup>	1565	855	2,016 .00	Lot 19 Washington
Mar-17-1982 20735	"	Investment Co.			Perry Craig	1566	30	1,000 .00	Lot 4 Pal St. Judson Mill Village
Mar-17-1982 22388	"	Investment Co.			Evelyn Morris	1566	33	7,020 .00	Lot 93 Third St. sec. 6 Promount H.
Apr-6-1982 22640	"	Investment Co.			Patricia Ann <sup>Amerson</sup>	1567	436	7,980 .00	Lot 94 Maple Dr. sec. 5
Apr-9-1982 23566	"	Finance Co.			Allen J. Riley	1567	638	7,440 .00	Lot 18 Washington Hgt.
Apr-22-1982 24599	"	Finance			Maudine Sullivan <sup>5th Maiden Hillway</sup>	1568	525	2,352 .00	Lot 5ville
May-5-1982 24723	"	Finance Co.			Eula Latimer	1569	451	2,220 .00	Lot 15 Minus st. Lupton
June-8-1982 27678	"	"	"	"	Jo Ellen Fuller	1572	158	2,928 .00	Lots 5, 6, 7, 8, 36, 37, + 38 sec. 7
June-13-1982 28043	"	Investment Co.			Pat N. Everett	1572	380	5,980 .00	Lot 111 Oak-crest Promount H.
June-15-1982 561	"	"	"	"	Joe L. Jones, <sup>etal</sup>	1572	786	6,624 .00	Lot 112 Wesley U.
July-8-1982 1276	"	"	"	"	Perry Craig	1574	762	5,880 .40	Lot 7 Pal St. Hgt. sec. 2
July-16-1982 1380	"	"	"	"	Robert L. Hunt <sup>etal</sup>	1575	475	4,277 .00	Lot 19 Washington
July-19-1982	"	Finance Co.			Mary R. Custer	1575	600	1,872 .00	Lot 43 Perry ave.

# INDIRECT or MORTGAGEE Index to Real Estate Mortgages — Greenville County, S. C.

KEYS PRINTING COMPANY, GREENVILLE, S. C.

☞ Open at Proper Tab according to First Letter or Letters of Name and refer to Buff Sub-Index sheet for page reference.

(I)

FILE NUMBER DATE OF RECORD	MORTGAGEES FAMILY NAMES	GIVEN NAMES ABCDEFGHIJ	GIVEN NAMES JKLMNO	GIVEN NAMES PQRSTUVWXYZ	MORTGAGORS	BOOK	PAGE	Amount	BRIEF DESCRIPTION, LOCATION, ETC. ( Not Warranted )
1380 July 19 1982	Pickensville	Finance Co.			Silas Gray, Jr., et al	1575	603	2,484.00	Augusta Road, Lancker #1 Lot 50 Peckley ave.
3354 Aug. 10 1982	"		Investment Co.		Joe L. Jones, et al	1577	542	10,789.20	Princeton Pk. Lot 112 Crosby Cr.
3354 Aug. 16 1982	"		"	"	Lachell L. Campbell	1577	544	4,987.50	University Pk. Lot 167 Brookside Cr.
4161 Aug. 19 1982	"		"	"	Mrs. Louise Harris Hill	1578	236	14,835.00	Princeton Pk. Lot 200 Crosby Circle
5964 Sep. 9 1982	"		"	"	David C. Wright, et al	1580	80	17,000.00	Sec. I Brandon Pk. Lot 98 Spruce Mills
6210 Sep. 13 1982	"		Investment Co.		Ezekiel Johnson, et al	1580	272	2,595.96	Sec. I Pleasant Valley Lot 29 Pleasant Ridge ave.
6381 Sep. 14 1982	"	Finance Co.			Christopher C. Dreher	1580	376	4,955.96	Greene ave. Lot 22 Lafayette st. +
7214 Sep. 23 1982	"	Finance Co.			Lemandy D. Spurgeon	1581	275	4,473.50	Princeton Pk. Lot 99 Crosby Cr.
7343 Sep. 24 1982	"	Finance Co.			Richard Canada, Jr., et al	1581	331	8,999.52	Park View Lot 20 Silda ave.
7343 Sep. 24 1982	"	Finance Co.			Lancee Butler, et al	1581	333	5,692.14	Nicholson Lots 17 + 18 Quanta St.
7578 Sep. 28 1982	"	Finance Co.			Louise W. Pittman	1581	714	2,886.14	9 lots Sec. 10 Ledyard
8707 Oct. 8 1982	"	Finance Co.			Walter Jones, Jr., et al	1582	838	12,244.68	Lot 23 Arnold Place
9062 Oct. 13 1982	"	Finance Co.			Clas J. Jones, et al	1583	170	3,499.00	New Hope Lot 32 Fortum St.
9480 Oct 19 1982	"	Finance Co.			Betty Nelson & Whisman	1583	475	34,833.20	Saluda Sp. 10 Acre Goodwin Bridge Rd.
9480 Oct 19 1982	"	"	"	"	Bertha P. Downer	1583	477	22,995.50	14.5 Acre Grant Sp.
9611 Oct. 20 1982	"	"	"	"	Bertha A. Downer	1583	571	7,874.40	14.5 Acre, Grant Sp.

# INDIRECT or MORTGAGEE Index to Real Estate Mortgages — Greenville County, S. C.

KEYS PRINTING COMPANY, GREENVILLE, S. C.


Open at Proper Tab according to First Letter or Letters of Name and refer to Buff Sub-Index sheet for page reference.

FILE NUMBER DATE OF RECORD	MORTGAGEES FAMILY NAMES	GIVEN NAMES ABCDEFGHIJ	GIVEN NAMES JKLMNO	GIVEN NAMES PQRSTUVWXYZ	MORTGAGORS (of the Property)	BOOK	PAGE	Amount	BRIEF DESCRIPTION, LOCATION, ETC. ( Not Warranted )
10679 Nov. 2, 1982	Pickensville	Finance Co.			Daffanese Owens	1584	869	.00 2,697	Lot, Nanton Rd.
12728 Nov. 26, 1982	"	"	"		Maudine Sullivan Carter	1587	152	.20 2,467	Lot, S'mille
13004 Nov. 30, 1982	"	"	"		Robert E. Palmer, et al	1587	482	.24 24,984	woodside mills Lot 3 E. South St. sec. A
13004 Nov. 30, 1982	"	"	"		Leroy Craig	1587	484	.60 11,997	Lot 4 Dal St.
13834 Dec. 8, 1982	"	"	"		James N. Durant	1588	361	.00 8,988	Lot, South St.
14098 Dec. 10, 1982	"	"	"		Alma Wallace Rouns	1588	633	.32 2,332	Lot Butler St.
14241 Dec. 13, 1982	"	"	"		Henry Melvin Brown	1588	813	.00 10,000	Hampshire Hills Lot B New Port Dr.
14756 Dec. 17, 1982	"	"	"		Walter P. McDaniel, Walter Delores Stewart	1589	444	.00 3,683	Lot 18 Lees area
15692 Dec. 29, 1982	"	"	"		Delores Massey	1590	441	.00 4,980	sec. I alley mills Lot 203 Ostrum St.
16250 Jan. 4, 1983	"	"	"		Thomas E. Gantt, et al	1590	891	.00 9,420	mills Kingett St. Lot 76 Cain St. alley
17383 Jan. 17, 1983	"	"	"		William D. Lowery, et al	1592	44	.50 4,987	Riverside Lot 11 Edgemont ave.
17493 Jan. 18, 1983	"	"	"		Arthur J. Able, et al	1592	248	.00 9,900	Lot 68 Goodrich St.
20069 Feb. 14, 1983	"	"	"		Rachel L. Campbell	1594	764	.00 17,292	Beverly Lane, University St. Lot 117 Cr. Brookside cr. +
20305 Feb. 16, 1983	"	"	"		Louie W. Pittman	1594	992	.84 2,583	Luckytown 10 lots Sec. 10
20396 Feb. 17, 1983	"	"	"		Louie W. Pittman	1595	119	.44 4,213	10 lots Luckytown Pendleton Rd.
21988 Mar. 4, 1983	"	"	"		James Earl Land	1596	663	.00 9,180	Lot 16 Gentry St.



# INDIRECT or MORTGAGEE Index to Real Estate Mortgages — Greenville County, S. C.

REG. U. S. PAT. OFFICE *Chas McCott* County Indexes Since 1888 An Identifying Trade Mark

 Open at Proper Tab according to First Letter or Letters of Name and refer to Buff Sub-Index sheet for page reference.

COTT FAMILY NAME INDEX No. 75 © 1949  
MADE BY THE COTT INDEX COMPANY, COLUMBUS, OHIO  
SOLD BY WALKER, EVANS & COGSWELL CO., CHARLESTON, S.C.

(J)

FILE NUMBER DATE OF RECORD	MORTGAGEES FAMILY NAMES	GIVEN NAMES ABCDEFGHIJ	GIVEN NAMES JKLMNO	GIVEN NAMES PQRSTUVWXYZ	MORTGAGORS	BOOK	PAGE	Amount	BRIEF DESCRIPTION, LOCATION, ETC. ( Not Warranted )
73905 Mar. 22, 1983	Pickensville	Finance Co.			57A Maudine Sullivan Maudine Sullivan et al	1598	856	3,788 <sup>00</sup>	Lot 11 Miller
24873 Mar. 31, 1983	"	Investment Co.			Ezekiel Johnson et al	1600	83	2,997 <sup>00</sup>	one 1/2 acre! sec. 7 Pleasant Valley Lot 29 Pleasant Ridge
25860 Apr. 7, 1983	"	Finance Co.			Dorothy L. Ferguson	1601	242	9,800 <sup>00</sup>	Augusta Terrace Lots 67, 66, 65, 1st. 64
26802 Apr. 15, 1983	"	"	"		Rosa Belle Jones a.k.a. Lucile Jackson Evans Fleming	1602	273	9,000 <sup>00</sup>	Lot 6
27166 April 19, 1983	"	Finance Co.			Lucile Jackson Evans	1602	686	3,985 <sup>20</sup>	Lots 3 + 4 Grove 2p.
27796 Apr. 25, 1983	"	"	"		Harold S. DeLaney, et al	1603	658	3,813 <sup>30</sup>	Bel. 4 Maudine Lot 31 Brookport Dr. Seel +
29643 May 10, 1983	"	"	"		Jo Ellen Fuller	1606	24	4,298 <sup>70</sup>	7 Lots, Luckytown Mills, Poinsett Plant
30459 May 17, 1983	"	Investment Co.			Willie Means, et al	1606	964	9,990 <sup>00</sup>	Lot 98 Gates St. Abney
30614 May 18, 1983	"	Finance Co.			Pat H. Everett	1607	73	8,566 <sup>56</sup>	Lot 111 Sec II Oak Crest
31290 May 24, 1983	"	Investment Co.			Alonge Lester, et al	1607	926	16,948 <sup>00</sup>	Mills Poinsett Plant Lot 8 Willard St. Abney
31237 May 24, 1983	"	Finance Co.			John Davis Abernethie et al	1607	933	2,571 <sup>80</sup>	Mills Poinsett Plant Lot 61 Willard St. Abney
31433 May 25, 1983	"	Investment Co.			Mildred J. Moore	1608	110	4,125 <sup>00</sup>	Dr. Fairfield Ave. Sec. 3 South Sp. Lot 3 Cor. Fairfield Rd. + L. L. Ford
32358 Jun 1, 1983	"	Finance Co.			Bertha A. Downer	1609	545	7,911 <sup>00</sup>	14.5 acres South Sp.
32584 Jun 2, 1983	"	Finance Co.			Lemondy D. Spurgeon	1609	842	5,332 <sup>80</sup>	Park Lot 99 Crosby Cr. Paramount
32997 Jun 7, 1983	"	"	"		Nancy A. Mc Murray	1610	429	7,995 <sup>60</sup>	House, 310 Poe Mfg Co. Lot 160 Fifty Ave. Sec. I Village
33618 Jun 13, 1983	"	Investment Co.			J. Wallace Bolder, et al	1611	238	3,788 <sup>40</sup>	Park, North Sp. Lot 167 Crosby Cr., Paramount

# INDIRECT or MORTGAGEE Index to Real Estate Mortgages — Greenville County, S. C.

REG. U. S. PAT. OFFICE *Chas. McCott* County Indexes Since 1888 An Identifying Trade Mark

Open at Proper Tab according to First Letter or Letters of Name and refer to Buff Sub-Index sheet for page reference.

COTT FAMILY NAME INDEX No. 75 © 1949  
MADE BY THE COTT INDEX COMPANY, COLUMBUS, OHIO  
SOLD BY WALKER, EVANS & COGSWELL CO., CHARLESTON, S. C.

FILE NUMBER DATE OF RECORD	MORTGAGEES FAMILY NAMES	GIVEN NAMES ABCDEFGHIJ	GIVEN NAMES JKLMNO	GIVEN NAMES PQRSTUVWXYZ	MORTGAGORS	BOOK	PAGE	Amount	BRIEF DESCRIPTION, LOCATION, ETC. ( Not Warranted )
35160 June 27, 1983	Pickensville	Jinane Co.			Eura Williams	1013	32	2,277	Lot 15 Minna St.
35159 June 27, 1983	"	Jinane Co.			Katherine L. Spurgeon et al	1013	54	8,785	Lot 74 Mango St. Firemount Mills
35540 June 28, 1983	"	Jinane Co.			Norris Green et al	1013	499	4,679	Lot 10 Willard St. Alvey
35538 June 28, 1983	"	Jinane Co.			Alberia Wallace Downs et al	1013	501	3,395	Lot Butler Sp.
1176 July 12, 1983	"	"	"		Lillie B. Lee	1615	636	4,124	Lot 15 Spudney St. King Court
2122 July 20, 1983	"	"	"		Walter Jones, Jr. et al	1616	892	2,205	"Arnold Place" Lot 23 Joe Lewis Ave.
5619 Aug 17, 1983	"	"	"		J. J. Walden, et al	1621	648	2,676	1 acre Fowler Rd.
5619 Aug 17, 1983	"	"	"		Robert H. Maloney et al	1621	651	2,533	Belle Meady North Sp. Lot 29 Brookforest W.
8979 Sept. 16, 1983	"	"	"		Anna Jean Watts	1626	187	8,538	Sec. 2 Fairview Sp. Lot 2 also lot Burson Hgts.
9817 Sept. 23, 1983	"	"	"		Marion Edward Scott	1627	161	9,110	Spring Sp. Pl. lots 4+5 Piney mt. Rd. Chis
9820 Sept. 23, 1983	"	"	"		Barnell W. Johnson	1627	164	2,582	also R1d Lot 2 = 4.57 ac. also easement
10629 Sept. 30, 1983	"	"	"		Louie Pittman et al	1628	269	6,082	10 Lots Sec. 10 Turkeytown
21954 Jan 16, 1984	"	"	"		William D. Lowery et al	1643	833	2,910	Lot 11 Edgemont Ave. "Riverside"
12251 Oct 23, 1984	"	"	"		Otis Davis et al	1683	554		See memo bk. 1414 pg. 811 Release parcel North Sp. for mty
13331 Oct. 7, 1985	"	"	"		Erny R. Curiton	1741	818		Release lien from Judgment Roll # 85-4586 for mty. see Rem. Ch. 1535, pg. 901 & 902 1555 pg. 327 & Ch. 1575 pg. 600

# INDIRECT or MORTGAGEE Index to Real Estate Mortgages — Greenville County, S. C.

REG. U. S. PAT. OFFICE *Chas. McCall* County Indexes Since 1888 An Identifying Trade Mark

Open at Proper Tab according to First Letter or Letters of Name and refer to Buff Sub-Index sheet for page reference.

COTT FAMILY NAME INDEX No. 75 © 1949  
MADE BY THE COTT INDEX COMPANY, COLUMBUS, OHIO  
SOLD BY WALKER, EVANS & COGSWELL CO., CHARLESTON, S.C.

( )

FILE NUMBER DATE OF RECORD	MORTGAGEES FAMILY NAMES	GIVEN NAMES ABCDEFGH	GIVEN NAMES IJKLMNO	GIVEN NAMES PQRSTUVWXYZ	MORTGAGORS	BOOK	PAGE	Amount	BRIEF DESCRIPTION, LOCATION, ETC. ( Not Warranted )
30174 Mar. 14, 1986	Pickensville				Investment Company	William S. Smith et al	1765	331	Release Lien from Judgment Roll #86-779 - for mtg. on Rem. Bk. 1481 pg. 5, Bk. 1493 pg. 622 Bk. 1513 pg. 282 & Book 1545 pg. 178 By mtg. on Rem. Bk. 1611 pg. 238 Release Lien from Judgment Roll 85-403
.	"				"	"	1765	331	
.	"				"	"	1765	331	
30174 Mar. 14, 1986	"				J. Wallace Belden et al		1765	338	

