

INDIRECT or MORTGAGEE Index to Real Estate Mortgages — Greenville County, S. C.

REG. U. S. PAT. OFFICE *Chas McCott* County Indexes Since 1888 An Identifying Trade Mark

☞ Open at Proper Tab according to First Letter or Letters of Name and refer to Buff Sub-Index sheet for page reference.

COTT FAMILY NAME INDEX No. 75 © 1949
MADE BY THE COTT INDEX COMPANY, COLUMBUS, OHIO
SOLD BY WALKER, EVANS & COGSWELL CO., CHARLESTON, S.C.

(A)

FILE NUMBER	MORTGAGEES	GIVEN NAMES	GIVEN NAMES	GIVEN NAMES	MORTGAGORS	BOOK	PAGE	Amount	BRIEF DESCRIPTION, LOCATION, ETC.
DATE OF RECORD	FAMILY NAMES	ABCDEFGHIJ	IJKLMNOP	QRSTUVWXYZ					(Not Warranted)
15845 Jan. 2, 1975	Bank				Henry Sims <i>etal</i>	1330	647	23,200	Lot 34 Oakview Sec. III Camplot. also Per. Property
16271 Jan. 8, 1975	"				Raphael John Bachmann	1331	29	43,500	Lot 43 Lionell Court Harry Propt. Regime
16526 Jan. 13, 1975	"				Shirley Cavalier <i>etal</i>	1331	254	36,350	Unit 114 Inglewood
16578 Jan. 13, 1975	"				Paul Fredrick Pierce <i>etal</i>	1331	289	16,500	4.73 acs Linson Rd. Camplot. also Per. Property
16801 Jan. 15, 1975	"				Raphael John Bachmann	1331	473	43,500	Lot 43 Lionell Court See mtg. see R.E.M. Book 1330 pg. 495
16855 Jan. 16, 1975	"				George Richard Williams <i>etal</i>	1331	525		Assigned to C. Douglas Wilson & Co. See mtg. see R.E.M. Book 1330 pg. 495
16856 Jan. 16, 1975	"				" " " "	1331	524		Re-assign to Gen'l Nat'l Mtg. Assn.
16970 Jan. 17, 1975	"				Sony L. Grant, <i>etal</i>	1331	600	32,950	adams mill Est. Lot 38 amberwood Lane See mtg. see R.E.M. Book 1330 pg. 441
17334 Jan. 22, 1975	"				Charles E. Vereen <i>etal</i>	1331	873		Assigned to Metropolitan Life Ins. Co. adams mill Est.
17601 Jan. 27, 1975	"				Sony L. Grant, <i>etal</i>	1331	600	32,950	Lot 38 amberwood Lane See mtg. see R.E.M. Bk. 1330 pg. 647
17588 Jan. 27, 1975	"				Henry Sims	1332	121		Assigned to C. Douglas Wilson & Co. See mtg. see R.E.M. Bk. 1330 pg. 647
17587 Jan. 27, 1975	"				Henry Sims	1332	122		Assigned to Gen'l Nat'l Mtg. Assn. See mtg. see R.E.M. Bk. 1330 pg. 647
18192 Feb. 3, 1975	"				Raphael John Bachmann <i>etal</i>	1332	577		See mtg. see R.E.M. Bk. 1330 pg. 647
18332 Feb. 5, 1975	"				William C. Carlin	1332	653	39,550	Lot 123 cuse myrtle Dr. Forester woods, Mauldin also Per. Propt.
"	"				" " " "	1332	653		
19581 Feb. 21, 1975	"				Gregory A. Patterson <i>etal</i>	1333	554	25,700	Sec. 1 Lot 166 Chestfield Este.

MICROFILMED

OCT 18 2002

INDIRECT or MORTGAGEE Index to Real Estate Mortgages — Greenville County, S. C.

REG. U. S. PAT. OFFICE *Chas. McCall* County Indexes Since 1888
An Identifying Trade Mark

Open at Proper Tab according to First Letter or Letters of Name and refer to Buff Sub-Index sheet for page reference.

COTT FAMILY NAME INDEX No. 75 © 1949
MADE BY THE COTT INDEX COMPANY, COLUMBUS, OHIO
SOLD BY WALKER, EVANS & COGSWELL CO., CHARLESTON, S.C.

FILE NUMBER	MORTGAGEES FAMILY NAMES	GIVEN NAMES ABCDEFGHIJ	GIVEN NAMES JKLMNOPQ	GIVEN NAMES RSTUVWXYZ	MORTGAGORS	BOOK	PAGE	Amount	BRIEF DESCRIPTION, LOCATION, ETC. (Not Warranted)
19579	Bank				Jerry A. Bryant	1333	628	.00	Sec. 1
Feb. 21, 1975				North Carolina Nat'l				29,250	Lot 163 Chesterfield estate
19831	"			"	Jerry A. Bryant				"
Jan. 24, 1975	"			"	John D. Burdett	1333	811		"
19982	"			"	Eugene B. Hansen	1333	894	.00	"Burdett's estate"
Feb. 27, 1975	"			"	Charles D. Curd	1333	915	.00	Lot 51 Barrett Dr.
20052	"			"	Myrna E. Bowers	1333	911	.00	"Chesterfield estate" Sec. 2
Feb. 27, 1975	"			"	Angie C. Sandlin	1334	484	.00	Lot 161 Charterhouse ave.
20052	"			"	" " " "	1334	484	.00	"Millville"
Feb. 27, 1975	"			"	Ronald Lane Todd	1334	568	.00	Lot 92 Crofton Dr.
20729	"			"	Keith Randal Bowers	1334	643	.00	Lot Linslett Hwy.
Mar. 7, 1975	"			"	Charles D. Curd	1334	642	.00	(Suncombe Rd.) N. Hwy. 25.
"	"			"	Charles D. Curd	1334	642	.00	alt. Betty St. N. East
20801	"			"	Charles D. Curd	1334	642	.00	"Sherwood Forest"
Mar. 10, 1975	"			"	Jerry A. Bryant	1334	761	.00	Lot 113 Sir. Abbott St.
20810	"			"	Jerry A. Bryant	1334	760	.00	In mtg. and Plan 1334 pg. 71
Apr. 11, 1975	"			"	Jerry A. Bryant	1334	710	.00	Assigned to C. Douglas Wilson & Co.
20712	"			"	Jerry A. Bryant	1334	807	.00	In mtg. and Plan 1334 pg. 91
Apr. 16, 1975	"			"	Jerry A. Bryant	1334	807	.00	Assigned to C. Douglas Wilson & Co.
20797	"			"	Jerry A. Bryant	1334	807	.00	In mtg. and Plan 1334 pg. 71
Apr. 16, 1975	"			"	Jerry A. Bryant	1334	807	.00	Assigned to C. Douglas Wilson & Co.
20792	"			"	Jerry A. Bryant	1334	807	.00	In mtg. and Plan 1334 pg. 71
Apr. 16, 1975	"			"	Jerry A. Bryant	1334	807	.00	Assigned to C. Douglas Wilson & Co.
21006	"			"	Jerry A. Bryant	1334	807	.00	In mtg. and Plan 1334 pg. 71
Apr. 16, 1975	"			"	Jerry A. Bryant	1334	807	.00	Assigned to C. Douglas Wilson & Co.
21035	"			"	Jerry A. Bryant	1334	807	.00	In mtg. and Plan 1334 pg. 71
Apr. 12, 1975	"			"	Jerry A. Bryant	1334	807	.00	Assigned to C. Douglas Wilson & Co.
21130	"			"	Jerry A. Bryant	1334	807	.00	In mtg. and Plan 1334 pg. 71
Apr. 12, 1975	"			"	Jerry A. Bryant	1334	807	.00	Assigned to C. Douglas Wilson & Co.
21130	"			"	Jerry A. Bryant	1334	807	.00	In mtg. and Plan 1334 pg. 71
Apr. 12, 1975	"			"	Jerry A. Bryant	1334	807	.00	Assigned to C. Douglas Wilson & Co.

INDIRECT or MORTGAGEE Index to Real Estate Mortgages — Greenville County, S. C. 1.

REC. U. S. PAT. OFFICE *Chas McCath* County Indexes Since 1888 An Identifying Trade Mark

Open at Proper Tab according to First Letter or Letters of Name and refer to Buff Sub-Index sheet for page reference.


COTT FAMILY NAME INDEX No. 75 © 1949
MADE BY THE COTT INDEX COMPANY, COLUMBUS, OHIO
SOLD BY WALKER, EVANS & COGSWELL CO., CHARLESTON, S.C.

(β)

FILE NUMBER DATE OF RECORD	MORTGAGEES FAMILY NAMES	GIVEN NAMES ABCDEFGHIJ	GIVEN NAMES KLMNO	GIVEN NAMES PQRSTUVWXYZ	MORTGAGORS	BOOK	PAGE	Amount	BRIEF DESCRIPTION, LOCATION, ETC. (Not Warranted)
21210 Mar. 14, 1975	Bank				William C. Carlin, ^{ad}	1334	828	.00	See mtg. re A.C.M. Co. 1322 page 653 Assigned to Mtg. Co. re A.C.M. Co. "Deminger Place" Sec. 1
21158 Mar. 14, 1975	"				B. Hugh Mason, et al	1334	816	41,600	Lot 38 Longstreet Court, Hariz. Prop. Regime
21329 Mar. 17, 1975	"				Spiller P. Luttell Ernest Lee Sack, Jr.	1334	924	32,000	Unit 145 Inglewood
21348 Mar. 17, 1975	"				Ernest Sack, et al	1335	4	12,000	Pl. tract = 1.33 acs. U.S. Hwy. 17 1/2 N.C. - S.C. State Line Blussy Mt. 20.
"	"				" " "	1335	4	.00	Prop. Regime
21453 Mar. 18, 1975	"				Douglas H. Erwin, et al	1335	48	33,000	Unit 190 Inglewood Hariz.
21943 Mar. 24, 1975	"				James E. Wagoner, et al	1335	433	42,000	"Deminger Place" Sec. 1 Lot 35 Longstreet Dr.
22039 Mar. 25, 1975	"				William M. Cannon, et al	1335	488	23,950	"Del Norte Est. II also for Prop.
22387 Mar. 31, 1975	"				Lincoln J. Graham, et al	1335	739	32,150	Lot 296 Del Norte Lane, "Chestfield Ests." Sec. I
22412 Mar. 31, 1975	"				Herbert Lee Castles,	1335	743	34,000	Lot 16 "Sheffield Forest" Del Norte Est. Vol. 100, Sec. III
22414 Mar. 31, 1975	"				William J. Reese	1335	751	34,500	Lot 480 Sherburne Court Mauldin
22377 Mar. 31, 1975	"				Weldon R. Bowen, et al	1335	769	40,500	Lot 29 Brookside, Sec. II,
22397 Mar. 31, 1975	"				Donald W. Walker, Jr. ^{ad}	1335	828		Assigned to The Philadelphia Saving Fund Society - for mtg. see A.C.M. Book 1325 page 318
22397 Mar. 31, 1975	"				J. W. Newwood, III	1335	F29		Assigned to The Philadelphia Saving Fund Society - for mtg. see A.C.M. Book 1330 page 95
					" " "	1335	828		
					" " "	1335	829		

INDIRECT or MORTGAGEE Index to Real Estate Mortgages — Greenville County, S. C.

REG. U. S. PAT. OFFICE *Chester McCott* County Indexes Since 1888
An Identifying Trade Mark

 Open at Proper Tab according to First Letter or Letters of Name and refer to Buff Sub-Index sheet for page reference.

COTT FAMILY NAME INDEX No. 75 © 1949
MADE BY THE COTT INDEX COMPANY, COLUMBUS, OHIO
SOLD BY WALKER, EVANS & COGSWELL CO., CHARLESTON, S.C.

FILE NUMBER	MORTGAGEES FAMILY NAMES	GIVEN NAMES ABCDEFGHIJ	GIVEN NAMES KLMNO	GIVEN NAMES PQRSTUVWXYZ	MORTGAGORS	BOOK	PAGE	Amount	BRIEF DESCRIPTION, LOCATION, ETC. (Not Warranted)
22397 Dec. 31, 1975	Bank		North Carolina	Nat'l	Raymond W. McMaine ^{del}	1335	830		Assigned to the Philadelphia Saving Fund Society - priority. see R.E.M. Book 1326 page 766
"	"		"	"	"	1335	830		
"	"		"	"	George J. Leonard	1335	831		Assigned to Philadelphia Saving Fund Society - priority. see R.E.M. Book 1326 page 309
"	"		"	"	"	1335	831		
"	"		"	"	Marta B. Jones	1335	832		Assigned to the Philadelphia Savings Fund Society - priority. see R.E.M. Book 1327 page 456
"	"		"	"	"	1335	832		
"	"		"	"	Wilma Jane Green	1335	833		Assigned to the Philadelphia Saving Fund Society - priority. see R.E.M. Book 1330 page 254
"	"		"	"	"	1335	833		
"	"		"	"	Martha R. Jones	1335	834		Assigned to the Philadelphia Saving Fund Society - priority. see R.E.M. Book 1326 page 125
"	"		"	"	"	1335	834		
"	"		"	"	Shirley Cavahin	1335	835		Assigned to the Philadelphia Saving Fund Society - priority. see R.E.M. Book 1326 page 254
"	"		"	"	"	1335	835		
"	"		"	"	Peter M. Benjamin ^{del}	1335	836		Assigned to the Philadelphia Saving Fund Society - priority. see R.E.M. Book 1322 page 131
"	"		"	"	"	1335	836		
"	"		"	"	Douglas M. Wilson	1335	837		Assigned to the Philadelphia Saving Fund Society - priority. see R.E.M. Book 1330 page 72
"	"		"	"	"	1335	837		

INDIRECT or MORTGAGEE Index to Real Estate Mortgages — Greenville County, S. C.

REG. U. S. PAT. OFFICE *Chester McCott* County Indexes Since 1888 An Identifying Trade Mark

Open at Proper Tab according to First Letter or Letters of Name and refer to Buff Sub-Index sheet for page reference.

COTT FAMILY NAME INDEX No. 75 © 1949
MADE BY THE COTT INDEX COMPANY, COLUMBUS, OHIO
SOLD BY WALKER, EVANS & COGSWELL CO., CHARLESTON, S.C. (C)

FILE NUMBER DATE OF RECORD	MORTGAGEES FAMILY NAMES	GIVEN NAMES ABCDEFGHIH	GIVEN NAMES IJKLMNO	GIVEN NAMES PQRSTUVWXYZ	MORTGAGORS	BOOK	PAGE	Amount	BRIEF DESCRIPTION, LOCATION, ETC. (Not Warranted)
22716 April 2, 1975	Bank		North Carolina	Natl	Mariano J. Monaco ^{del}	1336	123		See mtg. see Alam Bk. 1326 pg. 759 Re-assigned to C. Douglas Wilson & Co.
"	"		"	"	Valde Bunta, ^{del}	1336	123		See mtg. see Alam Bk. 1323 pg. 437 Assigned to C. Douglas Wilson & Co.
"	"		"	"	Calvin Earl Wings, ^{del}	1336	123		See mtg. see Alam Bk. 1320 pg. 638 Assigned to C. Douglas Wilson & Co.
"	"		"	"	Mildred Olyphant ^{del}	1336	123		See mtg. see Alam Bk. 1320 pg. 410 Assigned to C. Douglas Wilson & Co.
"	"		"	"	Jakie C. Swygut, Jr. ^{del}	1336	123		See mtg. see Alam Bk. 1320 pg. 527 Assigned to C. Douglas Wilson & Co.
"	"		"	"	Johnnie W. Floyd ^{del}	1336	123		See mtg. see Alam Bk. 1321 pg. 331 Assigned to C. Douglas Wilson & Co.
"	"		"	"	William E. Brown, Sr. ^{del}	1326	123		See mtg. see Alam Bk. 1321 pg. 826 Assigned to C. Douglas Wilson & Co.
"	"		"	"	Jaron Anderson, ^{del}	1336	123		See mtg. see Alam Bk. 1322 pg. 602 Assigned to C. Douglas Wilson & Co.
"	"		"	"	Christopher B. Whittin ^{del}	1336	123		See mtg. see Alam Bk. 1324 pg. 715 Assigned to C. Douglas Wilson & Co.
"	"		"	"	David Ray Rutland ^{del}	1336	123		See mtg. see Alam Bk. 1324 pg. 597 Assigned to C. Douglas Wilson & Co.
"	"		"	"	John H. Bonds, Jr. ^{del}	1336	123		See mtg. see Alam Bk. 1326 pg. 751 Assigned to C. Douglas Wilson & Co.
"	"		"	"	Ronald D. Nepper ^{del}	1336	123		See mtg. see Alam Bk. 1326 pg. 683 Assigned to C. Douglas Wilson & Co.
"	"		"	"	Roger Dale Carr, ^{del}	1336	123		See mtg. see Alam Bk. 1323 pg. 782 Assigned to C. Douglas Wilson & Co.
"	"		"	"	Mark E. Fay, ^{del}	1336	123		See mtg. see Alam Bk. 1324 pg. 225 Assigned to C. Douglas Wilson & Co.
"	"		"	"	Dwight A. Finley ^{del}	1336	123		See mtg. see Alam Bk. 1323 pg. 520 Assigned to C. Douglas Wilson & Co.
"	"		"	"	Allen R. Kimball ^{del}	1336	123		See mtg. see Alam Bk. 1323 pg. 643 Assigned to C. Douglas Wilson & Co.

INDIRECT or MORTGAGEE Index to Real Estate Mortgages — Greenville County, S. C.

REG. U. S. PAT. OFFICE *Chas. McCott* County Indexes Since 1888
An Identifying Trade Mark

Open at Proper Tab according to First Letter or Letters of Name and refer to Buff Sub-Index sheet for page reference.

COTT FAMILY NAME INDEX No. 75 © 1949
MADE BY THE COTT INDEX COMPANY, COLUMBUS, OHIO
SOLD BY WALKER, EVANS & COGSWELL CO., CHARLESTON, S.C.

FILE NUMBER	MORTGAGEES FAMILY NAMES	GIVEN NAMES ABCDEFGHIJ	GIVEN NAMES JKLMNO	GIVEN NAMES PQRSTUVWXYZ	MORTGAGORS	BOOK	PAGE	Amount	BRIEF DESCRIPTION, LOCATION, ETC. (Not Warranted)
22716 April 2, 1975	Bank		North Carolina Nat	'1	Elijah Smith, <i>et al</i>	1336	123		Mortg. see R.E.M. Bk. 1323 pg. 776 Assigned to C. Douglas Wilson & Co.
"	"		"	"	Clyton Blaine, <i>et al</i>	1336	123		Mortg. see R.E.M. Bk. 1323 pg. 773 Assigned to C. Douglas Wilson & Co.
"	"		"	"	James Reece Bennett, <i>et al</i>	1336	123		Mortg. see R.E.M. Bk. 1323 pg. 779 Assigned to C. Douglas Wilson & Co.
"	"		"	"	Joe B. Nester, <i>et al</i>	1336	123		Mortg. see R.E.M. Bk. 1323 pg. 434 Assigned to C. Douglas Wilson & Co.
"	"		"	"	Frederick L. Leptagraft, <i>et al</i>	1336	123		Mortg. see R.E.M. Bk. 1318 pg. 177 Assigned to C. Douglas Wilson & Co.
22874 Apr 3, 1975	"		"	"	Tony L. Grant, <i>et al</i>	1336	176		Mortg. Assigned to Nat. Life Ins. Co.
"	"		"	"	"	1336	176		for mortg. see R.E.M. Bk. 1331 pg. 600 and R.E. Record Bk. 1332 pg. 53
22838 Apr 3, 1975	"		"	"	Donald C. Trask, <i>et al</i>	1336	162	38,500	Lot 55 Brookside Sec. II
23045 April 7, 1975	"		"	"	Thermal Belt Telephone Co.	1336	464		Book 1229 page 613 Release - for Indenture see R.E.M.
23127 Apr. 7, 1975	"		"	"	Joseph Hampton (or) Gibson, <i>et al</i>	1336	381	28,950	"Linsletts" Mills
23137 Apr. 7, 1975	"		"	"	Harold J. McKenna, <i>et al</i>	1336	403	25,000	Lot 21 Coralvine Rd. "Old Mill Estate" Sec. II
23205 Apr. 8, 1975	"		"	"	William A. Williams	1336	568	14,000	Lot 73 Burlwood Ct. Larger 15 acre mt. 21
23261 April 8, 1975	"		"	"	Eugene B. Nansen, <i>et al</i>	1336	515		Lot 13 + 5 + 18 + 6 L.L.C. Mortg. see R.E.M. Bk. 1332 pg. 884
23261 April 8, 1975	"		"	"	Eugene B. Nansen, <i>et al</i>	1336	515		Assigned to C. Douglas Wilson & Co.
23370 April 9, 1975	"		"	"	Lincoln F. Graham	1336	667		Mortg. see R.E.M. Bk. 1332 pg. 884 Assigned to Nat'l Mtg. Assn.
23370 April 9, 1975	"		"	"	Lincoln F. Graham	1336	668		Mortg. see R.E.M. Bk. 1332 pg. 739 Assigned to C. Douglas Wilson & Co.
									Mortg. see R.E.M. Bk. 1332 pg. 739 Assigned to Nat'l Mtg. Assn.

INDIRECT or MORTGAGEE Index to Real Estate Mortgages — Greenville County, S. C.

REG. U. S. PAT. OFFICE *Chas. McCorkle* County Indexes Since 1888 An Identifying Trade Mark

☞ Open at Proper Tab according to First Letter or Letters of Name and refer to Buff Sub-Index sheet for page reference.

COTT FAMILY NAME INDEX No. 75 © 1949
MADE BY THE COTT INDEX COMPANY, COLUMBUS, OHIO
SOLD BY WALKER, EVANS & COGSWELL CO., CHARLESTON, S. C.

(D)

FILE NUMBER	MORTGAGEES	GIVEN NAMES	GIVEN NAMES	GIVEN NAMES	MORTGAGORS	BOOK	PAGE	Amount	BRIEF DESCRIPTION, LOCATION, ETC.
DATE OF RECORD	FAMILY NAMES	ABCDEFGHIJ	IJKLMNOP	QRSTUVWXYZ					(Not Warranted)
23678 Apr. 14, 1975	Bank		North Carolina	"at'l	<i>etal</i> William E. Bruce, Jr.	1336	900	70,000	"Done Tree" Lot 3-2 Rosebay Dr., partly see Rem BK 1364 pg 816 Assigned to C. Douglas Wilson & Co. partly see Rem BK 1334 pg 816 Assigned to Government Nat'l Mtg. Assn.
23932 Apr. 16, 1975	"		"	"	B. Hugh Mason, <i>et al</i>	1337	96		
23932 Apr. 16, 1975	"		"	"	B. Hugh Mason, <i>et al</i>	1337	97		
23892 Apr. 16, 1975	"		"	"	Thomas Edward J. J. J.	1337	56	24,950	Subject Eats. Lot 81 Strayed RD. South Court
23970 Apr. 16, 1975	"		"	"	Ralph Parson Douglas	1337	128	17,000	Lot 35 Box C Augusta Hill (Eastview Hts.)
23905 Apr. 16, 1975	"		"	"	Charles T. Estel, <i>et al</i>	1337	86	30,000	Lot 37A Eastview Rd. Eastview Horiz. Prop. Legime
24029 Apr. 17, 1975	"		"	"	Edythe A. Crout	1337	176	34,100	Unit 189 Inglewood Bellingham sec. III Spille
24092 Apr. 17, 1975	"		"	"	<i>etal</i> Paul Yuen Wai Tsau	1337	223	27,050	Lot 41 Brookmore Rd. Bellingham sec. II Spille
24093 Apr. 17, 1975	"		"	"	Robert Lyle France	1337	227	25,150	Lot 135 Brookmore Rd. Bellingham Spille
24094 Apr. 17, 1975	"		"	"	<i>etal</i> James Lenny Lantz, Jr.	1337	231	23,125	Lot 87 Newgate Dr. sec. III "Isabella Park"
24144 Apr. 17, 1975	"		"	"	Thomas A. Gantt, <i>etal</i>	1337	247	16,200	Lot 81 Harrington ave. for mtg. see REM BK 1335 pg 769 assign to C. Douglas Wilson & Co see REM BK 1336 pg 403
24101 Apr. 17, 1975	"		"	"	Weldon R. Bowen, <i>etal</i>	1337	167		
24100 Apr. 17, 1975	"		"	"	<i>et al</i> Harold T. Mc Kenno,	1337	296		assign to C. Douglas Wilson & Co. partly for mtg. see REM BK 1336 pg 403
24100 Apr. 17, 1975	"		"	"	Harold T. Mc Kenno, <i>et al</i>	1337	295		assign to Gov. Nat'l Mtg. Assn. for mtg. see REM book 1335 pg 769
24101 Apr. 17, 1975	"		"	"	Weldon R. Bowen, <i>etal</i>	1337	168		assign. to Gov. Nat'l Mtg. Assn. Hillcrest Dr. Blk H Highland Terrace
24344 Apr. 21, 1975	"		"	"	Eugene Cashin Lygg	1337	413		Pl. lots 10, 11, 12, Turner St. East. +

INDIRECT or MORTGAGEE Index to Real Estate Mortgages — Greenville County, S. C.

REG. U. S. PAT. OFFICE *Chester McCott* County Indexes Since 1888 An Identifying Trade Mark

Open at Proper Tab according to First Letter or Letters of Name and refer to Buff Sub-Index sheet for page reference.

COTT FAMILY NAME INDEX No. 75 © 1949
MADE BY THE COTT INDEX COMPANY, COLUMBUS, OHIO
SOLD BY WALKER, EVANS & COGSWELL CO., CHARLESTON, S.C.

FILE NUMBER	MORTGAGEES	GIVEN NAMES	GIVEN NAMES	GIVEN NAMES	MORTGAGORS	BOOK	PAGE	Amount	BRIEF DESCRIPTION, LOCATION, ETC.
DATE OF RECORD	FAMILY NAMES	ABCDEFGHIH	IJKLMNO	PQRSTUVWXYZ					(Not Warranted)
24361 Apr. 21, 1975	Bank		North Carolina Nat'l		Donald C. Nash, etal	1337	464		For mtg. see R.E.M. Bk. 1336 Pg. 162 assign. to C. Douglas Wilson & Co.
24361 Apr. 21, 1975	"		"	"	Donald C. Nash, etal	1337	463		For mtg. see R.E.M. Bk. 1336 Pg. 162 assign. to Don't Mill mtg. assn.
24552 Apr. 23, 1975	"		"	"	Ezie m. Gray etal	1337	571	.00	Lat 15
24584 Apr. 23, 1975	"		"	"	Arthur S. Alexander	1337	590	23,400	Sec. 4 Westwood Sville Lat 533 agewood Dr.
24857 Apr. 25, 1975	"		"	"	H. Harold Smith	1337	720	47,000	Complett mill Rd. ^{mtg. 24} 88 acc. Goodwin Rd. &
24849 Apr. 25, 1975	"		"	"	Ralph Pasco Douglas	Re-Record		.00	Lat 35 Blk C. angusta
24918 Apr. 28, 1975	"		"	"	Donald M. Lee, etal	1337	867	28,950	" Bellingham" Sville Lat 93 Newgate Dr. Sec. III
25224 April 30, 1975	"		"	"	Jerry G. Gray, etal	1338	18	19,250	Bellingham Sville Lat 21 Abbott Rd. Sec I
25151 April 30, 1975	"		"	"	Ruby J. Johnson, etal	1338	31	33,500	Lat 60 Owen V. Staffield
25151 April 30, 1975	"		"	"	Mary Elizabeth Mackay	1338	83	25,000	Blenny Mt. Tp. 25.61 Acres Sec. Rk. 319
25323 May 1, 1975	"		"	"	Richard N. Scott, Jr.	1338	185	42,050	Lat 41 Bruskwitz Sec II
25563 May 2, 1975	"		"	"	George Brown, etal	1338	322	24,250	Daphner Sec. III Lat 31 Baking Tp.
25438 May 2, 1975	"		"	"	James Kenny Lande, Jr.	Re-Record		.00	Bellingham Sville
25510 May 2, 1975	"		"	"	James E. Wagner, etal	1338	345	23,100	Lat 87 Newgate Dr. Sec. III
25514 May 2, 1975	"		"	"	James E. Wagner, etal	1338	400		For mtg. see R.E.M. Bk. 1335 pg. 433 Assigned to C. Douglas Wilson & Co.
25666 May 2, 1975	"		"	"	James E. Wagner, etal	1338	399		For mtg. see R.E.M. Bk. 1335 pg. 433 Assigned to Don't Mill mtg. assn.
25666 May 6, 1975	"		"	"	Stephen M. Little, etal	1338	532	21,750	Westwood Sec. 4 Sville Austin Lat 291 Capemore Rd.

INDIRECT or MORTGAGEE Index to Real Estate Mortgages — Greenville County, S. C.

REG. U. S. PAT. OFFICE *Chas. McClatchy* County Indexes Since 1888 An Identifying Trade Mark

Open at Proper Tab according to First Letter or Letters of Name and refer to Buff Sub-Index sheet for page reference:

COTT FAMILY NAME INDEX No. 75 © 1949
MADE BY THE COTT INDEX COMPANY, COLUMBUS, OHIO
SOLD BY WALKER, EVANS & COGSWELL CO., CHARLESTON, S.C.

(E)

FILE NUMBER DATE OF RECORD	MORTGAGEES FAMILY NAMES	GIVEN NAMES ABCDEF GH	GIVEN NAMES IJKLMNO	GIVEN NAMES PQRSTU VWXYZ	MORTGAGORS	BOOK	PAGE	Amount	BRIEF DESCRIPTION, LOCATION, ETC. (Not Warranted)
25815 May 7 1975	Bank		North Carolina Nat'l		<i>etal</i> William J. Osteen	1338	605	17,900	<i>etal</i> Lyns Lucci Nys. Lot 110 Merrill Ave.
26022 May 9 1975	"		"	"	<i>etal</i> Patrick J. Menehan	1338	781	35,400	<i>etal</i> Haris Prop. Regina Unit #109 Inglewood
26096 May 9 1975	"		"	"	<i>etal</i> Rudolph W. J. J. J.	1338	898		For mtg. see REM Bk. 1337 pg. 223 Assigned to C. Douglas Wilson & Co.
26096 May 9 1975	"		"	"	"	1338	899		For mtg. see REM Bk. 1337 pg. 223 Assigned to Gov't Nat'l Mtg. Assn.
26095 May 9 1975	"		"	"	Robert Lyle France	1338	901		For mtg. see REM Bk. 1337 pg. 727 Assigned to C. Douglas Wilson & Co.
26095 May 9 1975	"		"	"	Robert Lyle France	1338	900		For mtg. see REM Bk. 1337 pg. 227 Assigned to Gov't Nat'l Mtg. Assn.
26466 May 14 1975	"		"	"	<i>etal</i> William R. Cable	1339	101	37,500	<i>etal</i> "Burdett Estg" Lot 18 Oak Park Court,
26469 May 14 1975	"		"	"	<i>etal</i> Ronnie K. Brockenbrough	1339	121	38,950	<i>etal</i> "Estg" Lot 94 M ^c Swain Dr. Burdett
26473 May 14 1975	"		"	"	<i>etal</i> Marion Shaw M ^c Donald	1339	125	23,500	<i>etal</i> Lot 34 Brookside Sec II For mtg. see REM Bk. 1338 pg. 322
26597 May 15 1975	"		"	"	<i>etal</i> George Brown	1339	179		Assigned to C. Douglas Wilson & Co. For mtg. see REM Bk. 1338 pg. 322
26597 May 15 1975	"		"	"	<i>etal</i> George Brown	1339	180		Assigned to Gov't Nat'l Mtg. Assn.
26907 May 19 1975	"		"	"	<i>etal</i> Richard B. Lenton, Jr.	1339	480	30,900	<i>etal</i> S'ville Lot 53 Linsletts, Sec. I
26921 May 19 1975	"		"	"	<i>etal</i> Ruby J. Donovan	1339	500	33,500	<i>etal</i> Lot 60 Cor. Confederate Ave. & Manor Dr. Saffville Forest Sec. 2
27286 May 22 1975	"		"	"	<i>etal</i> Ronnie K. Brockenbrough	1339	808		For mtg. see REM Bk. 1339 pg. 121 Assigned to C. Douglas Wilson & Co.
27286 May 22 1975	"		"	"	<i>etal</i> Ronnie K. Brockenbrough	1339	807		For mtg. see REM Bk. 1339 pg. 121 Assigned to Gov't Nat'l Mtg. Assn.

INDIRECT or MORTGAGEE Index to Real Estate Mortgages — Greenville County, S. C.

REG. U. S. PAT. OFFICE *Chas McColl* County Indexes Since 1888
An Identifying Trade Mark

Open at Proper Tab according to First Letter or Letters of Name and refer to Buff Sub-Index sheet for page reference.

COTT FAMILY NAME INDEX No. 75 © 1949
MADE BY THE COTT INDEX COMPANY, COLUMBUS, OHIO
SOLD BY WALKER, EVANS & COGSWELL CO., CHARLESTON, S.C.

FILE NUMBER	MORTGAGEES FAMILY NAMES	GIVEN NAMES ABCDEFGHIJ	GIVEN NAMES JKLMNO	GIVEN NAMES PQRSTUVWXYZ	MORTGAGORS	BOOK	PAGE	Amount	BRIEF DESCRIPTION, LOCATION, ETC. (Not Warranted)
27397 May 23, 1975	Bank				North Carolina Nat'l Stephen R. Little <i>Ital</i>	1339	974		For mty. on REM BK 1338 pg. 532 Assigned to Motor Life Ins. Co.
27427 May 23, 1975	"				Richard S. Crawford <i>Ital</i>	1339	856	20,850	+ Eastbourne Rd. Lot 1 Cor. White Horse Rd.
27353 May 23, 1975	"				Jesse L. Bramley	1339	901	23,000	"Huntley acres" Lot 28 Lilly St.
27560 May 26, 1975	"				Donald M. Lee <i>Ital</i>	1339	999		For mty. on REM BK 1337 pg. 867 Assigned to C. Douglas Wilson & Co.
27561 May 26, 1975	"				Donald M. Lee <i>Ital</i>	1340	83		For mty. on REM BK 1337 pg. 867 Assigned to Rev'n Nat'l Mty. Assn.
27561 May 26, 1975	"				Jerry B. Gray <i>Ital</i>	1340	81		For mty. on REM BK 1238 pg. 18 Assigned to C. Douglas Wilson & Co.
27598 May 26, 1975	"				Jerry B. Gray <i>Ital</i>	1340	82		For mty. on REM BK 1338 pg. 18 Assigned to Rev'n Nat'l Mty. Assn.
27693 May 27, 1975	"				Jimmy B. Mizard <i>Ital</i>	1340	217		For mty. on REM BK 1222 pg. 8 Assigned to Morgan J. B. & L. Coon
27857 May 27, 1975	"				William M. Cannon <i>Ital</i>	Re-Reserve 1340	135	23,950	"Del Norte Estate" - 1000 sq. ft. tract. Lot 296 Del Norte Blvd.
27811 May 28, 1975	"				Thomas R. Barton Jr <i>Ital</i>	1340	341		For mty. on REM BK 1330 pg. 589 Assigned to C. Douglas Wilson & Co.
27811 May 28, 1975	"				Richard H. Scott, Jr <i>Ital</i>	1340	224		For mty. on REM BK 1332 pg. 185 Assigned to C. Douglas Wilson & Co.
27913 May 28, 1975	"				Richard N. Scott, Jr <i>Ital</i>	1340	220		For mty. on REM BK 1332 pg. 185 Assigned to Rev'n Nat'l Mty. Assn.
28135 May 28, 1975	"				Darwin H. Chapman, Jr <i>Ital</i>	1340	218	27,500	Lot 44 Oak Park Rd. Unit 111 Longwood
28301 May 30, 1975	"				Hans A. Stinger	1340	458	42,750	Unit 111 Longwood
28302 June 2, 1975	"				William R. Cable <i>Ital</i>	1340	700		For mty. on REM BK 1334 pg. 101 Assigned to C. Douglas Wilson & Co.
June 2, 1975	"				"	1340	699		For mty. on REM BK 1339 pg. 101 Assigned to Rev'n Nat'l Mty. Assn.

INDIRECT or MORTGAGEE Index to Real Estate Mortgages — Greenville County, S. C.

REG. U. S. PAT. OFFICE *Chas McColl* County Indexes Since 1888 An Identifying Trade Mark

Open at Proper Tab according to First Letter or Letters of Name and refer to Buff Sub-Index sheet for page reference.

COTT FAMILY NAME INDEX No. 75 © 1949
MADE BY THE COTT INDEX COMPANY, COLUMBUS, OHIO
SOLD BY WALKER, EVANS & COGSWELL CO., CHARLESTON, S.C.

(F)

FILE NUMBER	MORTGAGEES FAMILY NAMES	GIVEN NAMES ABCDEFGHIJ	GIVEN NAMES JKLMNOPQ	GIVEN NAMES RSTUVWXYZ	MORTGAGORS	BOOK	PAGE	Amount	BRIEF DESCRIPTION, LOCATION, ETC. (Not Warranted)
DATE OF RECORD									
28299 June 2, 1975	Bank				Charles J. Esterl, ^{Jr}	1340	702		n.g. for mtg. see Rem. bk. 1337 pg. 86 Assigned to Trust Fed. B. L. Co. of Ga. mtg. see Rem. bk. 1335 pg. 743
28298 June 2, 1975	"				Herbert Lee Costler ^{Jr}	1340	703		Assigned to Trust Fed. B. L. Co. of Ga. mtg. see Rem. bk. 1335 pg. 743
28169 June 2, 1975	"				Jesse L. Brawley ^{et al}	Re-Record		.00	"Nuntly acres"
28247 June 2, 1975	"				Peter S. Salanga	1340	621	23,000	Lot 28 Kelly St. East Faris Rd.
28421 June 2, 1975	"				George C. Lapierre ^{et al}	1340	665	18,000	Lots 10, 12, & 1/2 lot 14 "Done Tree"
28418 June 3, 1975	"				Charles D. Medlen ^{Jr}	1340	749	42,000	Lot 100 Sugarberry Dr., "Burdett Estate" Mouldlin
28533 June 3, 1975	"				George E. Drummond ^{et al}	1340	783	39,500	Lot 54 Barrett Dr.,
28554 June 4, 1975	"				Timothy J. Wells	1340	884	24,250	Lot 26 Oakview Sec. III
" June 4, 1975	"				" " "	1340	899	33,650	Lot 168 Piedmont Hall Course Rd. "Chesterfields Estate, Sec. I
28544 June 4, 1975	"				Rosetta D. Sims	1340	912	27,350	Lot 99 Oakview Sec. IV
28584 June 4, 1975	"				Barbara C. Morrow ^{et al}	1340	924	24,700	"Idlewild" Lot 13 Idlewild ave., "Idlewild"
28584 June 4, 1975	"				Robert Joe Childress ^{et al}	1340	927	23,750	Lot 12 Idlewild ave., "Idlewild"
28533 June 4, 1975	"				Patrick Lewis Frasher ^{Jr}	1340	903	24,250	Lot 28 Oakview Sec. III
28621 June 5, 1975	"				James L. Coggins ^{et al}	1340	949	39,950	Lot 30 Brookside, Sec. 2 Burdett Estate Mouldlin
28679 June 5, 1975	"				Walt A. Niette ^{et al}	1340	992	34,950	Lot 70 Barrett Dr.,
28624 June 5, 1975	"				Marion Shaw ^{Jr}	1341	41		for mtg. see Rem. bk. 1339 pg. 125 Assigned to C. Douglas Wilson & Co.

INDIRECT or MORTGAGEE Index to Real Estate Mortgages — Greenville County, S. C.

REG. U. S. PAT. OFFICE *Chas McCorkle* County Indexes Since 1888 An Identifying Trade Mark

Open at Proper Tab according to First Letter or Letters of Name and refer to Buff Sub-Index sheet for page reference.

COTT FAMILY NAME INDEX No. 75 © 1949 MADE BY THE COTT INDEX COMPANY, COLUMBUS, OHIO SOLD BY WALKER, EVANS & COGSWELL CO., CHARLESTON, S.C.

FILE NUMBER DATE OF RECORD	MORTGAGEES FAMILY NAMES	GIVEN NAMES ABCDEFGHIJ	GIVEN NAMES JKLMNOPQ	GIVEN NAMES RSTUVWXYZ	MORTGAGORS	BOOK	PAGE	Amount	BRIEF DESCRIPTION, LOCATION, ETC. (Not Warranted)
28624 June 5, 1975	Bank		North Carolina Nat'l		Marion Shaw, Ad	1341	42		1st Mtg. on Rem. bk. 1239 pg. 125
28749 June 6, 1975	"		"	"	Smith Properties, Inc.	1341	67	1,200,000	Acq. bk. Div. 11 Nat'l. bank. 1000 Perimeter Lk. also Per. Prop't 2.13 ac. Cor. R/W Echelon +
28748 June 4, 1975	"		"	"	Ray W. Shaly, Ad	1341	76	33,500	Sec. II Lot 26 "Brookside"
28992 June 9, 1975	"		"	"	Arthur P. Sturwald, Ad	1341	213	40,000	Massy mtn. Dr. 6.4 ac. Northstone Rd.
29485 June 13, 1975	"		"	"	Larry M. Dillard, Ad	1341	630	26,500	Lot Miller Ct. Sec. I Chestfield Ests.
29534 June 13, 1975	"		"	"	Richard C. Lush, Ad	1341	672	29,500	Lot 162 Charter House one. Chestnut Hills
29535 June 13, 1975	"		"	"	Jammy J. Robinson, Ad	1341	691	18,500	Lot 3+ Farmington Rd., 1/2 ac. on R/W 1239 pg. 131
29812 June 13, 1975	"		"	"	William R. Cook, Ad	1341	944		1/2 ac. on R/W 1239 pg. 131 1/2 ac. on R/W 1239 pg. 131
29813 June 13, 1975	"		"	"	"	1341	944		1/2 ac. on R/W 1239 pg. 131 1/2 ac. on R/W 1239 pg. 131
29814 June 13, 1975	"		"	"	"	1341	944		1/2 ac. on R/W 1239 pg. 131 1/2 ac. on R/W 1239 pg. 131
29815 June 13, 1975	"		"	"	Janet T. White, Ad	1341	911		1/2 ac. on R/W 1239 pg. 131 1/2 ac. on R/W 1239 pg. 131
29816 June 13, 1975	"		"	"	"	1341	911		1/2 ac. on R/W 1239 pg. 131 1/2 ac. on R/W 1239 pg. 131
29817 June 13, 1975	"		"	"	Barbara C. Myerson, Ad	1341	911		1/2 ac. on R/W 1239 pg. 131 1/2 ac. on R/W 1239 pg. 131
29818 June 13, 1975	"		"	"	"	1341	911		1/2 ac. on R/W 1239 pg. 131 1/2 ac. on R/W 1239 pg. 131
29819 June 13, 1975	"		"	"	"	1341	911		1/2 ac. on R/W 1239 pg. 131 1/2 ac. on R/W 1239 pg. 131
29820 June 13, 1975	"		"	"	William M. Myerson, Ad	1341	911		1/2 ac. on R/W 1239 pg. 131 1/2 ac. on R/W 1239 pg. 131
29821 June 13, 1975	"		"	"	"	1341	911		1/2 ac. on R/W 1239 pg. 131 1/2 ac. on R/W 1239 pg. 131
29822 June 13, 1975	"		"	"	"	1341	911		1/2 ac. on R/W 1239 pg. 131 1/2 ac. on R/W 1239 pg. 131
29823 June 13, 1975	"		"	"	"	1341	911		1/2 ac. on R/W 1239 pg. 131 1/2 ac. on R/W 1239 pg. 131
29824 June 13, 1975	"		"	"	David W. Niott, Ad	1341	979	31,750	Sec. I Lot 159 Chestfield Ests.

INDIRECT or MORTGAGEE Index to Real Estate Mortgages — Greenville County, S. C.

1
(D)

REG. U. S. PAT. OFFICE *Chas. McCorkle* County Indexes Since 1888 An Identifying Trade Mark

Open at Proper Tab according to First Letter or Letters of Name and refer to Buff Sub-Index sheet for page reference.

COTT FAMILY NAME INDEX No. 75 © 1949
MADE BY THE COTT INDEX COMPANY, COLUMBUS, OHIO
SOLD BY WALKER, EVANS & COGSWELL CO., CHARLESTON, S.C.

FILE NUMBER	MORTGAGEES	GIVEN NAMES	GIVEN NAMES	GIVEN NAMES	MORTGAGORS	BOOK	PAGE	Amount	BRIEF DESCRIPTION, LOCATION, ETC. (Not Warranted)
DATE OF RECORD	FAMILY NAMES	ABCDEFGHIJ	IJKLMNOP	QRSTUVWXYZ					
29905 Jan. 18, 1975	Bank		N. C. Nat'l		<i>et al</i> Thomas W. Kirkpatrick	1341	997	37,250	"Chestnutfield Ests." Sec. I Lot 173 Piedmont Golf course Cl.
3019 Jan 17, 1975	"		"		James Remy	1342	131		For mtg. see REM BK. 1337 pg. 231 re-record bk. 1338 pg. 348
30060 June 19, 1975	"		"		"	1342	102		Assigned to Davis Nat'l Mtg. Assn. for mtg. see REM BK. 1337 pg. 231 + re-record bk. 1338 pg. 348
29991 Jun. 19, 1975	"		"		<i>et al</i> David E. Buchanan	1342	97	29,500	"Woodhedge Sec. I mauldin Lot 44 arrowwood court,
30291 Jun. 23, 1975	"		"		<i>et al</i> Mell A. Nette	1342	321	34,950	Byrdette Ests. mauldin Lot 70 Byrdette Dr.
30469 Jun. 24, 1975	"		"		<i>et al</i> Joy J. Sizemore	1342	450	39,850	Sec. 2 Deyenger Place Lot 90 Taddack Lane, For mtg. see REM BK. 1340 pg. 927
30425 June 24, 1975	"		"		<i>et al</i> Baby Joe Children	1342	408		Assigned to C. Douglas Wilson & Co. For mtg. see REM BK. 1342 pg. 127
30426 June 24, 1975	"		"		"	1342	409		Assigned to Davis Nat'l Mtg. Assn.
30793 June 27, 1975	"		"		<i>et al</i> Delane E. Rorie	1342	714	26,500	Lot 87 Oakview Sec. II
30853 June 27, 1975	"		"		<i>et al</i> William Patrick Remy	1342	760	37,450	"Chestnutfield Ests." Sec. I Lot 165 Charterhouse Ave.
108 Jul. 1, 1975	"		"		<i>et al</i> James L. Coggins	1343	65		For mtg. see REM BK. 1340 Pg. 749 assign. to C. Douglas Wilson & Co.
107 Jul. 1, 1975	"		"		<i>et al</i> James L. Coggins	1343	66		For mtg. see REM BK. 1340 Pg. 749 assign. to Davis Nat'l Mtg. Assn.
263 Jul. 2, 1975	"		"		<i>et al</i> Thomas W. Kirkpatrick	1343	90		For mtg. see REM BK. 1341 Pg. 797 assign. to C. Douglas Wilson & Co.
261 Jul. 2, 1975	"		"		<i>et al</i> Thomas W. Kirkpatrick	1343	91		For mtg. see REM BK. 1341 Pg. 797 assign. to Davis Nat'l Mtg. Assn.

1 INDIRECT or MORTGAGEE Index to Real Estate Mortgages — Greenville County, S. C.

REG. U. S. PAT. OFFICE *Chas McCatt* County Indexes Since 1888 An Identifying Trade Mark

Open at Proper Tab according to First Letter or Letters of Name and refer to Buff Sub-Index sheet for page reference.

COTT FAMILY NAME INDEX No. 75 © 1949
MADE BY THE COTT INDEX COMPANY, COLUMBUS, OHIO
SOLD BY WALKER, EVANS & COGSWELL CO., CHARLESTON, S.C.

FILE NUMBER DATE OF RECORD	MORTGAGEES FAMILY NAMES	GIVEN NAMES ABCDEFGHIH	GIVEN NAMES IJKLMNO	GIVEN NAMES PQRSTUVWXYZ	MORTGAGORS	BOOK	PAGE	Amount	BRIEF DESCRIPTION, LOCATION, ETC. (Not Warranted)
264 Jul. 2, 1975	Bank		N. C. Nat'l		Richard C. Lush, et al	1343	92		for mtg. see R.E.M. Book 1341 Pg. 672 assign. to C. Douglas Wilson & Co.
262 Jul. 2, 1975	"		"	"	Richard C. Lush, et al	1343	93		for mtg. see R.E.M. Book 1341 Pg. 672 assign. to Mount Mt. Mtg. Assn.
266 Jul. 2, 1975	"		"	"	Loetta H. Smith	1343	117		for mtg. see R.E.M. Bk. 1342 Pg. 912 assign. to C. Douglas Wilson & Co.
265 Jul. 2, 1975	"		"	"	Loetta H. Smith	1343	118		for mtg. see R.E.M. Bk. 1342 Pg. 912 assign. to Mount Mt. Mtg. Assn.
266 Jul. 2, 1975	"		"	"	Loy W. Shelby, et al	1343	117		for mtg. see R.E.M. Bk. 1341 Pg. 86 assign. to C. Douglas Wilson & Co.
265 Jul. 2, 1975	"		"	"	Loy W. Shelby, et al	1343	116		for mtg. see R.E.M. Bk. 1341 Pg. 86 assign. to Mount Mt. Mtg. Assn.
615 Jul. 8, 1975	"		"	"	M. David Bates, et al	1343	439	42,000	Lot 4 Pilgrim's Point
592 Jul. 9, 1975	"		"	"	Dean Paul Linistre, et al	1343	443	25,100	Lot 145 Allwood
714 July 9, 1975	"		"	"	William Patrick Lenny, et al	1343	511		for mtg. see R.E.M. Bk. 1342 Pg. 760 Assigned to C. Douglas Wilson & Co.
805 July 9, 1975	"		"	"	William Patrick Lenny, et al	1343	511		for mtg. see R.E.M. Bk. 1342 Pg. 760 Assigned to Mount Mt. Mtg. Assn.
1006 July 10, 1975	"		"	"	Peter S. Palomza	1343	613		for mtg. see R.E.M. Book 1342 Pg. 605 Assigned to Mount Mt. Mtg. Assn.
1005 July 11, 1975	"		"	"	Holt A. Hittle, et al	1343	858		for mtg. see R.E.M. Bk. 1340 Pg. 992 Assigned to C. Douglas Wilson & Co.
"	"		"	"	" " " "	1343	858		re-recorded Bk. 1342 Pg. 321
"	"		"	"	" " " "	1343	859		Assigned to Mount Mt. Mtg. Assn.
"	"		"	"	" " " "	1343	859		for mtg. see R.E.M. Bk. 1340 Pg. 992 re-recorded Bk. 1342 Pg. 321

INDIRECT or MORTGAGEE Index to Real Estate Mortgages — Greenville County, S. C.

REG. U. S. PAT. OFFICE *Chas McCott* County Indexes Since 1888 An Identifying Trade Mark

Open at Proper Tab according to First Letter or Letters of Name and refer to Buff Sub-Index sheet for page reference.


COTT FAMILY NAME INDEX No. 75 © 1949
MADE BY THE COTT INDEX COMPANY, COLUMBUS, OHIO
SOLD BY WALKER, EVANS & COGSWELL CO., CHARLESTON, S.C.

(H)

FILE NUMBER	MORTGAGEES	GIVEN NAMES	GIVEN NAMES	GIVEN NAMES	MORTGAGORS	BOOK	PAGE	Amount	BRIEF DESCRIPTION, LOCATION, ETC.
DATE OF RECORD	FAMILY NAMES	ABCDEFGHIJ	IJKLMNOP	QRSTUVWXYZ				(Not Warranted)	
1028 Jul. 11, 1975	Bank		N. C. Nat'l		<i>etal</i> Patrick J. Menahan	Re-Record 1343	665		Nari Prost Reginia Unit # 109 Inglewood
1119 Jul. 14, 1975	"		" "		Ronald Eugene Smiley	1343	888	25,650	Lot 16 Southcrest Estd.
1149 July 14, 1975	"		" "		<i>etal</i> Sharon D. Frazier	1343	938		for mtg. see R.E.M. Bd. 1340 pg. 903 Assigned to C. Douglas Wilson & Co.
1148 July 14, 1975	"		" "		Sharon D. Frazier	1343	943		for mtg. see R.E.M. Bd. 1340 pg. 903 Assigned to C. Douglas Wilson & Co.
1147 July 14, 1975	"		" "		George E. Drummond	1343	937		for mtg. see R.E.M. Bd. 1340 pg. 903 Assigned to C. Douglas Wilson & Co.
1148 July 14, 1975	"		" "		George E. Drummond	1343	942		for mtg. see R.E.M. Bd. 1340 pg. 903 Assigned to C. Douglas Wilson & Co.
1202 July 15, 1975	"		" "		B. Leslie Hunt, Jr.	1343	985	16,446	for mtg. see R.E.M. Bd. 1340 pg. 949 Assigned to C. Douglas Wilson & Co.
1368 July 16, 1975	"		" "		George C. Lapierre	1344	23		for mtg. see R.E.M. Bd. 1340 pg. 949 Assigned to C. Douglas Wilson & Co.
1367 July 16, 1975	"		" "		George C. Lapierre	1344	22		Assigned to Nari's Nat'l Mtg. Assn.
1617 July 18, 1975	"		" "		Delam E. Rorie, <i>etal</i>	1344	320		for mtg. see R.E.M. Bd. 1340 pg. 914 Assigned to C. Douglas Wilson & Co.
1584 July 18, 1975	"		" "		Delam E. Rorie, <i>etal</i>	1344	316		for mtg. see R.E.M. Bd. 1340 pg. 914 Assigned to Nari's Nat'l Mtg. Assn.
1712 July 21, 1975	"		" "		<i>etal</i> Larry E. Kingery	1344	225	18,800	for mtg. see R.E.M. Bd. 1340 pg. 914 Assigned to Nari's Nat'l Mtg. Assn.
1755 July 21, 1975	"		" "		John W. Keller, <i>etal</i>	1344	306	40,300	for mtg. see R.E.M. Bd. 1340 pg. 914 Assigned to Nari's Nat'l Mtg. Assn.
1863 July 22, 1975	"		" "		C. David Crumpton	1344	361	24,350	for mtg. see R.E.M. Bd. 1340 pg. 914 Assigned to Nari's Nat'l Mtg. Assn.
1872 July 22, 1975	"		" "		<i>etal</i> William W. Winters	1344	387	35,150	for mtg. see R.E.M. Bd. 1340 pg. 914 Assigned to Nari's Nat'l Mtg. Assn.
1976 July 23, 1975	"		" "		John Albert Garrett	1344	463	23,600	for mtg. see R.E.M. Bd. 1340 pg. 914 Assigned to Nari's Nat'l Mtg. Assn.

INDIRECT or MORTGAGEE Index to Real Estate Mortgages — Greenville County, S. C.

REG. U. S. PAT. OFFICE *Chas. McCott* County Indexes Since 1888
An Identifying Trade Mark

 Open at Proper Tab according to First Letter or Letters of Name and refer to Buff Sub-Index sheet for page reference.

COTT FAMILY NAME INDEX No. 75 © 1949
MADE BY THE COTT INDEX COMPANY, COLUMBUS, OHIO
SOLD BY WALKER, EVANS & COGSWELL CO., CHARLESTON, S.C.

FILE NUMBER DATE OF RECORD	MORTGAGEES FAMILY NAMES	GIVEN NAMES ABCDEFGHIJ	GIVEN NAMES JKLMNO	GIVEN NAMES PQRSTUVWXYZ	MORTGAGORS	BOOK	PAGE	Amount	BRIEF DESCRIPTION, LOCATION, ETC. (Not Warranted)
2033 July 23, 1975	Bank		N. C. Nat'l		G. David Bates, et al	1344	525		Mortg. see Rem. Bl. 1343 pg. 439 Assigned to C. Douglas Wilson & Co.
2034 July 23, 1975	"		"		G. David Bates, et al	1344	544		Mortg. see Rem. Bl. 1343 pg. 439 Re-assigned to Bank Nat'l Mtg. Assn.
2033 July 23, 1975	"		"		David W. Niatt, et al	1344	526		Mortg. see Rem. Bl. 1341 pg. 979 Assigned to C. Douglas Wilson & Co.
2034 July 23, 1975	"		"		David W. Niatt, et al	1344	542		Mortg. see Rem. Bl. 1341 pg. 979 Assigned to Bank Nat'l Mtg. Assn.
2033 July 23, 1975	"		"		Jean Paul Sinistre, et al	1344	524		Mortg. see Rem. Bl. 1343 pg. 443 Assigned to C. Douglas Wilson & Co.
2034 July 23, 1975	"		"		Jean Paul Sinistre, et al	1344	543		Mortg. see Rem. Bl. 1343 pg. 443 Assigned to Bank Nat'l Mtg. Assn.
2108 July 24, 1975	"		"		Charles J. Aquilina, et al	1344	580	.00	Lot 174 Newgate Dr., Bellingham Sec. III also Per. Property
"	"		"		" " "	1344	580		
2196 July 25, 1975	"		"		Frank S. Hamlin, et al	1344	603	47,750	Acres Prop. Refine Unit 167 Ingleswood
2256 July 25, 1975	"		"		John R. Press, et al	1344	697	26,000	Est. also Per. Prop.
2263 July 25, 1975	"		"		Robert D. Walton, et al	1344	716	28,900	Lot 89 Barrett Dr., "Burdett Est. Mauldin also Per. Property
"	"		"		" " " "	1344	716		" " " "
2532 July 29, 1975	"		"		Randall L. Harrison, et al	1344	924	24,700	Lot 11 Sylvania Ave. Re-Recorded
2516 July 27, 1975	"		"		William M. Cannon, et al	1344	757	23,950	Port Est. to also Per. Prop. Est. 270 Bell Monte Lane, etc.
2552 July 31, 1975	"		"		Richard J. Donohue	1344	985	27,300	Sec. III Bellingham also Per. Prop. Pt. Lot 177 & Pt. Lot 176 Newgate Dr.
2691 July 31, 1975	"		"		Larry E. Kingery, et al	1345	94		Mortg. see Rem. Bl. 1344 pg. 225 Assigned to C. Douglas Wilson & Co.

INDIRECT or MORTGAGEE Index to Real Estate Mortgages — Greenville County, S. C.

1
(I)

REG. U. S. PAT. OFFICE *Chas McCatt* County Indexes Since 1888 An Identifying Trade Mark

☞ Open at Proper Tab according to First Letter or Letters of Name and refer to Buff Sub-Index sheet for page reference.

COTT FAMILY NAME INDEX No. 75 © 1949
MADE BY THE COTT INDEX COMPANY, COLUMBUS, OHIO
SOLD BY WALKER, EVANS & COGSWELL CO., CHARLESTON, S.C.

FILE NUMBER	MORTGAGEES FAMILY NAMES	GIVEN NAMES ABCDEFGHIJ	GIVEN NAMES JKLMNO	GIVEN NAMES PQRSTUVWXYZ	MORTGAGORS	BOOK	PAGE	Amount	BRIEF DESCRIPTION, LOCATION, ETC. (Not Warranted)
2690 July 31, 1975	Bank				Larry E. Kingery, et al	1345	95	.00	See mtg. see Rem. Bk. 1344 pg. 225 Assigned to Born Nat'l Mtg. Assn.
3157 Aug. 5, 1975	"				Jack R. Meade, et al	1345	426	42,000	" Carter's Grove" Sec. I Lot 13 Wakefield Court, M-2510 see mtg. see Rem. Bk. 1320 pg. 583
3375 Aug. 6, 1975	"				James W. Reagan	1345	635	.00	Release lien by Judgment - Keltner Sec. 2
3279 Aug. 6, 1975	"				Regina A. Davis	1345	534	40,000	Lot 95 Deminger Place,
3285 Aug. 6, 1975	"				Laurence E. Elbrecht	1345	543	34,000	Lot 114 Coach Hills
3326 Aug. 6, 1975	"				Richard J. Donahue	1345	597	27,300	Re-Record Pt. lot 177 & Pt. lot 176 Newgate Dr., Sec. III
" Aug. 6, 1975	"				" " " et al	1345	597	.00	Re-Record "Bellingham" also Per. Prop. Mauldin
3462 Aug. 7, 1975	"				Timothy J. Nelson	1345	651	24,950	Lot 4 Woodland Dr. See mtg. see Rem. Bk. 1344 pg. 387
3952 Aug. 12, 1975	"				William W. Winters, Jr.	1346	88	.00	Assigned to C. Douglas Wilson & Co. See mtg. see Rem. Bk. 1344 pg. 387
3951 Aug. 12, 1975	"				William W. Winters, Jr. et al	1346	87	.00	Assigned to Born Nat'l Mtg. Assn.
4042 Aug. 13, 1975	"				Charles J. Aquilina	1346	158	23,800	Re-Record Lot 174 Newgate Dr., Bellingham Sec. III
" Aug. 13, 1975	"				" " "	1346	158	.00	Re-Record also Per. Prop.
4189 Aug. 14, 1975	"				Lawrence E. Elbrecht	1346	247	.00	See mtg. see Rem. Bk. 1345 pg. 543 Assigned to C. Douglas Wilson & Co.
4190 Aug. 14, 1975	"				Lawrence E. Elbrecht, et al	1346	248	.00	See mtg. see Rem. Bk. 1345 pg. 543 Assigned to Born Nat'l Mtg. Assn.
4284 Aug. 15, 1975	"				C. David Crumpton	1346	283	.00	See mtg. see Rem. Bk. 1344 pg. 366 Assigned to C. Douglas Wilson & Co.
4284 Aug. 15, 1975	"				C. David Crumpton, et al	1346	284	.00	See mtg. see Rem. Bk. 1344 pg. 366 Assigned to Born Nat'l Mtg. Assn.

INDIRECT or MORTGAGEE Index to Real Estate Mortgages — Greenville County, S. C.

REG. U. S. PAT. OFFICE *Chas McCatt* County Indexes Since 1888 An Identifying Trade Mark

Open at Proper Tab according to First Letter or Letters of Name and refer to Buff Sub-Index sheet for page reference.

COTT FAMILY NAME INDEX No. 75 © 1949
MADE BY THE COTT INDEX COMPANY, COLUMBUS, OHIO
SOLD BY WALKER, EVANS & COGSWELL CO., CHARLESTON, S.C.

FILE NUMBER	MORTGAGEES FAMILY NAMES	GIVEN NAMES ABCDEFGHIJ	GIVEN NAMES JKLMNO	GIVEN NAMES PQRSTUVWXYZ	MORTGAGORS	BOOK	PAGE	Amount	BRIEF DESCRIPTION, LOCATION, ETC. (Not Warranted)
4201 Aug. 15, 1975	Bank		N. C. Nat'l		Jack R. Meade, JH	1346	254		The mty. on Rem Bk. 1345 pg. 421 Assigned to C. Douglas Wilson 46
4201 Aug. 15, 1975	"		"		Jack R. Meade, JH	1346	316		The mty. on Rem Bk. 1345 pg. 426 Assigned to born Nat'l mty. Assn.
4423 Aug. 18, 1975	Bank		N. C. Nat'l		Regina T. Davis	Re-Record			Sec. 2. also Per. Prop.
4425 Aug. 19, 1975	"		"		Randall L. Harrison, JH	1346	323	47,000	Lot 75 DeWenger Place
4495 Aug. 19, 1975	"		"		Randall L. Harrison, JH	1346	528		The mty. on Rem Bk. 1344 pg. 724 Assign. to C. Douglas Wilson & Co.
4633 Aug. 20, 1975	"		"		Randall L. Harrison, JH	1346	527		The mty. on Rem Bk. 1344 pg. 924 Assigned to born Nat'l mty. Assn.
4653 Aug. 20, 1975	"		"		Ed W. Keller, JH	1346	617		Property on Rem Bk. 1344 pg. 504 Assigned to C. Douglas Wilson & Co.
4676 Aug. 20, 1975	"		"		Ed W. Keller, JH	1346	616		Property on Rem Bk. 1344 pg. 504 Assigned to C. Douglas Wilson & Co.
4743 Aug. 21, 1975	"		"		Thomas A. Westinger, JH	1346	507		Property on Rem Bk. 1344 pg. 511 Assigned to C. Douglas Wilson & Co.
4743 Aug. 21, 1975	"		"		Joy J. Sizemore, JH	1346	732		The mty. on Rem Bk. 1344 pg. 450 Assigned to C. Douglas Wilson & Co.
4858 Aug. 22, 1975	"		"		Joy J. Sizemore, JH	1346	731		The mty. on Rem Bk. 1344 pg. 450 Assigned to born Nat'l mty. Assn.
4879 Aug. 22, 1975	"		"		Richard J. Senechal	1346	850		The mty. on Rem Bk. 1344 pg. 735 Assigned to Metropolitan Life Ins. Co.
4879 Aug. 22, 1975	"		"		"	1346	850		Re-recorded Bk. 1345 pg. 571
5311 Aug. 27, 1975	"		"		Charles J. Aquilina, JH	1346	822		Assigned to Metropolitan Life Ins. Co.
5439 Aug. 28, 1975	"		"		Robert D. Sanders, JH	1347	182	35,000	Sec. 17 Mauldin Lot 184 Forrester woods
	"		"		Robert D. Hatten, JH	1347	365		The mty. on Rem Bk. 1344 page 716 Assigned to Metropolitan Life Ins. Co.

INDIRECT or MORTGAGEE Index to Real Estate Mortgages — Greenville County, S. C.

REG. U. S. PAT. OFFICE *CrumCott* County Indexes Since 1888 An Identifying Trade Mark

Open at Proper Tab according to First Letter or Letters of Name and refer to Buff Sub-Index sheet for page reference.

COTT FAMILY NAME INDEX No. 75 © 1949
MADE BY THE COTT INDEX COMPANY, COLUMBUS, OHIO
SOLD BY WALKER, EVANS & COGSWELL CO., CHARLESTON, S.C.

(5)

FILE NUMBER	MORTGAGEES	GIVEN NAMES	GIVEN NAMES	GIVEN NAMES	MORTGAGORS	BOOK	PAGE	Amount	BRIEF DESCRIPTION, LOCATION, ETC.
DATE OF RECORD	FAMILY NAMES	ABCDEFGHIJ	IJKLMNO	PQRSTUVWXYZ					(Not Warranted)
5473 aug. 29 1975	Bank		N. C. Nat'l		<i>etal</i> Samuel Boyd Sexton	1347	377	29,700	Sec. I Lot 171 Chestfield Est.
5638 aug. 29 1975	"		" "		Darrell R. Singleton	1347	495	16,500	Sunnyside Lane Lot, Cor. Glenwood Rd. +
5721 Sept. 2 1975	"		" "		Robert M. Wilson, <i>etal</i>	1347	624	28,000	Lot 42, Brookside, Sec. 2
5713 Sept. 2 1975	"		" "		<i>Wilson, etal</i> Kenneth Stumber	1347	636	39,650	Sec. I Lot 16 +, Chestfield Est.
5714 Sept. 2 1975	"		" "		<i>Dr. etal</i> Ray E. Williamson	1347	639	24,700	Delwood ave. Delwood Lot 11 + Cor. Prestbury Dr. +
5836 Sept. 2 1975	"		" "		<i>etal</i> Leonard L. Andrews	1347	659	39,550	Sec. I Lot 160 Chestfield Est.
5862 Sept. 3 1975	"		" "		Daines L. Hyler	1347	753	28,450	Lot 89 Oakview, Sec. IV
5927 Sept. 3 1975	"		" "		George W. Kohler, Jr.	1347	782	23,300	Spring St. Lot, Pauline St., Child
6234 Sept. 5 1975	"		" "		Thomas A. Williams	1348	29	27,500	Asmore St. + Woodland St., Sec. 2 Lot 12 + 13. Cor.
6362 Sept. 8 1975	"		" "		<i>etal</i> Samuel Boyd Sexton	1348	125		for mtg. see R.E.M. Bk. 1347 pg. 377 Assigned to C. Douglas Wilson & Co.
6362 Sept. 8 1975	"		" "		<i>etal</i> Samuel Boyd Sexton	1348	126		for mtg. see R.E.M. Bk. 1347 pg. 377 Assigned to Horn Nat'l Mtg. Assn.
6398 Sept. 8 1975	"		" "		Andrew Folia, II, <i>etal</i>	1348	163	15,000	(Maple ave.) Lot 14 Wendell Dr. Blk. C
4423 Sept. 11 1975	"		" "		Regina A. Davis	1348	469		for mtg. see R.E.M. Bk. 1345 pg. 534 Assigned to Metropolitan Life Ins. Co. + Bk. 1346 pg. 393
6893 Sept. 12 1975	"		" "		Ronald Eugene Brucey	1348	544		for mtg. see R.E.M. Bk. 1343 pg. 888 Assigned to C. Douglas Wilson & Co.
"	"		" "		" " "	1348	545		for mtg. see R.E.M. Bk. 1343 pg. 888 Assigned to Fed. Nat'l Mtg. Assn.

INDIRECT or MORTGAGEE Index to Real Estate Mortgages — Greenville County, S. C.

REG. U.S. PAT. OFFICE *Chas. McCatt* County Indexes Since 1888 An Identifying Trade Mark

Open at Proper Tab according to First Letter or Letters of Name and refer to Buff Sub-Index sheet for page reference.

COTT FAMILY NAME INDEX No. 75 © 1949
MADE BY THE COTT INDEX COMPANY, COLUMBUS, OHIO
SOLD BY WALKER, EVANS & COGSWELL CO., CHARLESTON, S.C.

FILE NUMBER	DATE OF RECORD	MORTGAGEES FAMILY NAMES	GIVEN NAMES ABCDEFGHIJ	GIVEN NAMES JKLMNO	GIVEN NAMES PQRSTUVWXYZ	MORTGAGORS	BOOK	PAGE	Amount	BRIEF DESCRIPTION, LOCATION, ETC. (Not Warranted)
7004	Sept. 15, 1975	Bank		N. O. Nat'l		<i>etc.</i> Thomas P. McCormick, Jr.	348	714	.00	Colonial Mills, Sec. 6 Lot 251 Creighton St., Jrnty. sub Rem. bk. 1321 pg. 599 Release time by judgment Ref # M-3549
7079	Sept. 15, 1975	"		" "		David Ray Rutland, et al	1348	819		
7182	Sept. 16, 1975	"		" "		Estelle Thompson	1348	880	.00	Parcel, Hwy. 176 leading from Sugar to Landrum, Classy mtr. #.
	"	"		" "		" "	1348	880		
7201	Sept. 16, 1975	"		" "		Bonnie Wells Voth	1348	891	.00	Mullin, mtr. # Lot #3 Fugo St. "Shiloh III"
7306	Sept. 17, 1975	"		" "		Robert L. Brown <i>etc.</i>	1348	980	.00	Lot 24 Cantelony Sec. II
7233	Sept. 17, 1975	"		" "		Leonard L. Andrews, et al	1348	738		Jrnty. sub Rem. bk. 1347 pg. 659 Assigned to C. Douglas Wilcox & Co.
7233	Sept. 17, 1975	"		" "		Leonard L. Andrews, et al	1348	738		Jrnty. sub Rem. bk. 1347 pg. 659 Assigned to C. Douglas Wilcox & Co.
7233	Sept. 17, 1975	"		" "		Ray E. Williamson, et al	1348	937		Jrnty. sub Rem. bk. 1347 pg. 659 Assigned to C. Douglas Wilcox & Co.
7233	Sept. 17, 1975	"		" "		Ray E. Williamson, et al	1348	942		Jrnty. sub Rem. bk. 1347 pg. 659 Assigned to C. Douglas Wilcox & Co.
7233	Sept. 17, 1975	"		" "		Kenneth Stauber, et al	1348	941		Jrnty. sub Rem. bk. 1347 pg. 659 Assigned to C. Douglas Wilcox & Co.
7233	Sept. 17, 1975	"		" "		Kenneth Stauber, et al	1348	941		Jrnty. sub Rem. bk. 1347 pg. 659 Assigned to C. Douglas Wilcox & Co.
7322	Sept. 17, 1975	"		" "		John Albert Barrett	1349	18		Jrnty. sub Rem. bk. 1347 pg. 659 Assigned to C. Douglas Wilcox & Co.
7322	Sept. 17, 1975	"		" "		John Albert Barrett	1349	19		Jrnty. sub Rem. bk. 1347 pg. 659 Assigned to C. Douglas Wilcox & Co.
7840	Sept. 23, 1975	"		" "		Reiner L. Snyder	1349	406		Jrnty. sub Rem. bk. 1347 pg. 659 Assigned to C. Douglas Wilcox & Co.
7840	Sept. 23, 1975	"		" "		Reiner L. Snyder	1349	405		Jrnty. sub Rem. bk. 1347 pg. 659 Assigned to C. Douglas Wilcox & Co.

INDIRECT or MORTGAGEE Index to Real Estate Mortgages — Greenville County, S. C.

REG. U. S. PAT. OFFICE *Chas. McCatt* County Indexes Since 1888 An Identifying Trade Mark

Open at Proper Tab according to First Letter or Letters of Name and refer to Buff Sub-Index sheet for page reference.

COTT FAMILY NAME INDEX No. 75 © 1949
MADE BY THE COTT INDEX COMPANY, COLUMBUS, OHIO
SOLD BY WALKER, EVANS & COGSWELL CO., CHARLESTON, S.C.

(K)

FILE NUMBER	MORTGAGEES FAMILY NAMES	GIVEN NAMES ABCDEFGH	GIVEN NAMES IJKLMNO	GIVEN NAMES PQRSTUVWXYZ	MORTGAGORS	BOOK	PAGE	Amount	BRIEF DESCRIPTION, LOCATION, ETC. (Not Warranted)
DATE OF RECORD									
7840 Sept. 23, 1975	Bank		N.C. Nat'l		Robert M. Wilson, <i>td</i>	1349	408		For mty. see Rembk. 1347 pg. 626 Assigned to C. Douglas Wilson & Co.
7840 Sept. 23, 1975	"		"		Robert M. Wilson, <i>td</i>	1349	407		For mty. see Rembk. 1347 pg. 626 Assigned to First Nat'l Bk. of Am.
7762 Sept. 23, 1975	"		"		Lewis Ray Foster, <i>td</i>	1349	327	26,000	Lot 43 Penarth St. Esp. Sec. I
8109 Sept. 25, 1975	"		"		Daryl E. Williams, <i>td</i>	1349	542	38,900	Lot 172 Chesterfield
8240 Sept. 26, 1975	"		"		Timothy J. Nelson, <i>td</i>	1349	742		For mty. see Rembk. 1345 pg. 651 Assigned to C. Douglas Wilson & Co.
8240 Sept. 26, 1975	"		"		Timothy J. Nelson, <i>td</i>	1349	743		For mty. see Rembk. 1345 pg. 651 Assigned to First Nat'l Bk. of Am.
8254 Sept. 26, 1975	"		"		Smith R. Jordan, <i>td</i>	1349	004	30,999	Lot 35 Danvers Place
8589 Sept. 30, 1975	"		"		Bonnie Wells Water, <i>td</i>	1350	64		For mty. see Rembk. 1348 pg. 871 Assigned to C. Douglas Wilson & Co.
8589 Sept. 30, 1975	"		"		Bonnie Wells Water, <i>td</i>	1349	999		For mty. see Rembk. 1348 pg. 871 Assigned to First Nat'l Bk. of Am.
8653 Oct. 1, 1975	"		"		Warren Ray Nesbit, <i>td</i>	1350	71	42,010	Lot 21, Anderson Cr. Reimburse.
8760 Oct. 3, 1975	"		"		Daniel R. Jordan, <i>td</i>	1350	428		For mty. see Rembk. 1347 pg. 664 Assigned to C. Douglas Wilson & Co.
8760 Oct. 3, 1975	"		"		Daniel R. Jordan, <i>td</i>	1350	429		For mty. see Rembk. 1347 pg. 664 Assigned to First Nat'l Bk. of Am.
9389 Oct. 7, 1975	"		"		Daryl E. Williams, <i>td</i>	1350	011		For mty. see Rembk. 1347 pg. 664 Assigned to C. Douglas Wilson & Co.
9280 Oct. 7, 1975	"		"		Daryl E. Williams, <i>td</i>	1350	600		For mty. see Rembk. 1347 pg. 664 Assigned to First Nat'l Bk. of Am.
9334 Oct. 7, 1975	"		"		Robert D. Jordan, <i>td</i>	1350	610		For mty. see Rembk. 1347 pg. 664 Assigned to C. Douglas Wilson & Co.
9302 Oct. 7, 1975	"		"		Thomas L. Brown, <i>td</i>	1350	592	18,500	Lot 83 Hawthorne Lane

INDIRECT or MORTGAGEE Index to Real Estate Mortgages — Greenville County, S. C.

REG. U. S. PAT. OFFICE *Chas McCott* County Indexes Since 1888
An Identifying Trade Mark

Open at Proper Tab according to First Letter or Letters of Name and refer to Buff Sub-Index sheet for page reference.

COTT FAMILY NAME INDEX No. 75 © 1949
MADE BY THE COTT INDEX COMPANY, COLUMBUS, OHIO
SOLD BY WALKER, EVANS & COGSWELL CO., CHARLESTON, S.C.

FILE NUMBER	MORTGAGEES FAMILY NAMES	GIVEN NAMES ABCDEFGH	GIVEN NAMES IJKLMNO	GIVEN NAMES PQRSTUVWXYZ	MORTGAGORS	BOOK	PAGE	Amount	BRIEF DESCRIPTION, LOCATION, ETC. (Not Warranted)
9383	Bank								
Oct. 7, 1975			N. C. Nat'l		<i>Re-Record</i> Robert L. Brown	1355	607	22,900	Sec. FF Lot 2 + Centerburg
9481	"		"	"	Robert L. Walker, et al	1357	697	22,250	Sec. FF Lot 25 Centerburg
Oct. 8, 1975	"		"	"	Francis John Mitchell, et al	1355	710	37,000	Foundhorn Sec. 2 Strille Lot 51 Centerburg Lane
9530	"		"	"	John R. Greer, et al	1351	29		For mtg. au REM Bd. 1344 pg. 697 Assigned to Mut. Life Ins. Co.
Oct. 9, 1975	"		"	"	Willie D. Husband	1351	41	22,000	Lot 3 Ola Court
9730	"		"	"	Edward W. Gay, Jr.	1351	397	19,950	Dr. Belle Merle Lot 6 Williamshury
Oct. 10, 1975	"		"	"	Morris J. Reese, et al	1351	423	37,750	Lot 113 W. Hutton For mtg. au REM Bd. 1350 pg. 91
9795	"		"	"	Warren Ray Nesbit, et al	1351	670		Assigned to C. Douglas Wilson & Co. For mtg. au REM Bd. 1350 pg. 91
Oct. 13, 1975	"		"	"	Warren Ray Nesbit, et al	1351	671		Assigned to C. Douglas Wilson & Co. For mtg. au REM Bd. 1350 pg. 710
10189	"		"	"	Francis John Mitchell	1351	785		Assigned to C. Douglas Wilson & Co. For mtg. au REM Bd. 1350 pg. 710
Oct. 16, 1975	"		"	"	Harry E. Stuckey, et al	1351	735	43,500	Lot 33 Brookside Sec. 12
10376	"		"	"	Willie D. Husband	1351	817	22,000	Lot 3 Ola Court
Oct. 17, 1975	"		"	"	Michael Joe Fisher, et al	1351	325	6,609	Lot 24 Glassy mtn. #1
10479	"		"	"	Robert R. Walker, et al	1351	926		For mtg. au REM Bd. 1350 pg. 690 Assigned to Mut. Life Ins. Co.
Oct. 20, 1975	"		"	"	Lee S. Fuentes, Jr. et al	1351	956	7,407	County Hwy #14 less part tract = 13.8 acs Strille & Spth'g
10480	"		"	"					
Oct. 20, 1975	"		"	"					
10698	"		"	"					
Oct. 21, 1975	"		"	"					
10698	"		"	"					
Oct. 21, 1975	"		"	"					
10612	"		"	"					
Oct. 21, 1975	"		"	"					
10805	"		"	"					
Oct. 22, 1975	"		"	"					
10712	"		"	"					
Oct. 22, 1975	"		"	"					
10944	"		"	"					
Oct. 23, 1975	"		"	"					
10932	"		"	"					
Oct. 23, 1975	"		"	"					

INDIRECT or MORTGAGEE Index to Real Estate Mortgages — Greenville County, S. C.

REG. U. S. PAT. OFFICE *Chas. McCath* County Indexes Since 1888 An Identifying Trade Mark

Open at Proper Tab according to First Letter or Letters of Name and refer to Buff Sub-Index sheet for page reference.

COTT FAMILY NAME INDEX No. 75 © 1949
MADE BY THE COTT INDEX COMPANY, COLUMBUS, OHIO
SOLD BY WALKER, EVANS & COGSWELL CO., CHARLESTON, S.C.

(L)

FILE NUMBER DATE OF RECORD	MORTGAGEES FAMILY NAMES	GIVEN NAMES ABCDEFGHIJ	GIVEN NAMES IJKLMNO	GIVEN NAMES PQRSTUVWXYZ	MORTGAGORS	BOOK	PAGE	Amount	BRIEF DESCRIPTION, LOCATION, ETC. (Not Warranted)
11213 Oct. 27, 1975	Bank		N. C. Nat'l		<i>etal</i> Bonnie C. Woodie	1352	167	22,950	Lot 118 Adlewood For mtg. see Rem Bk. 1351 pg. 480 Assigned to C. Douglas Wilson & Co.
11508 Oct. 30, 1975	"		"		Mervin J. Reese, <i>etal</i>	1352	462		For mtg. see Rem Bk. 1351 pg. 480 Assigned to Nat'l Nat'l Mtg. Assn.
11588 Oct. 30, 1975	"		"		Mervin J. Reese, <i>etal</i>	1352	441		Springfield, S.C. also for prop.
11624 Oct. 31, 1975	"		"		John J. Weir, <i>etal</i>	1352	477	40,000	Lot 24 Parliament Rd. Sec. 2 Sec. 2 Brookside
11632 Oct. 31, 1975	"		"		Hugh J. Wilson, Jr. <i>etal</i>	1352	497	37,000	Lot 50 Stonybrook Trail
11843 Nov. 3, 1975	"		"		Maurice Davis, <i>etal</i>	1352	736	24,700	Lot 77 Salview For mtg. see Rem Bk. 1352 pg. 167
11865 Nov. 4, 1975	"		"		Rennie C. Woodie, <i>etal</i>	1352	761		Assigned to C. Douglas Wilson & Co. For mtg. see Rem Bk. 1352 pg. 167
11865 Nov. 4, 1975	"		"		Rennie C. Woodie, <i>etal</i>	1352	762		Assigned to Nat'l Nat'l Mtg. Assn.
12047 Nov. 5, 1975	"		"		Raymond R. Hargrave (aka John J. Cummings) <i>etal</i>	1352	910	20,200	Lot 7 Adlewood, Sub. and Highland Blk. 2
12478 Nov. 10, 1975	"		"		John Frank Cummings	1353	217	15,500	H. lot 12414 N. Washington Korig. Prop. Legions
12580 Nov. 12, 1975	"		"		James J. Forkers <i>etal</i>	1353	322	34,600	Unit 124 Inglewood
12601 Nov. 12, 1975	"		"		Thomas C. Bussey	1353	350	40,000	Lot 18 Less Part, Binam Ct. Binam woods, also lot - 0.35 ac. Binam Ct. Binam
12676 Nov. 12, 1975	"		"		Robert D. Sandberg, <i>etal</i>	1353	350 Re. Record mtg. assign		Sec. 15 Mauldin also for prop.
12695 Nov. 12, 1975	"		"		William L. Morris	1353	437	7,000	Lot 194 Foresth woods Langburn Hwy.
12921 Nov. 14, 1975	"		"		Earnest A. Courture	1353	700		H. lot 3B Townsville - For mtg. see Rem Bk. 1320 pg. 233 Released by Judgment No. 17-5455

INDIRECT or MORTGAGEE Index to Real Estate Mortgages — Greenville County, S. C.

REG. U. S. PAT. OFFICE *Chas McCott* County Indexes Since 1888
An Identifying Trade Mark


Open at Proper Tab according to First Letter or Letters of Name and refer to Buff Sub-Index sheet for page reference.

COTT FAMILY NAME INDEX No. 75 © 1949
MADE BY THE COTT INDEX COMPANY, COLUMBUS, OHIO
SOLD BY WALKER, EVANS & COGSWELL CO., CHARLESTON, S.C.

FILE NUMBER	MORTGAGEES FAMILY NAMES	GIVEN NAMES ABCDEFGHIJ	GIVEN NAMES JKLMNO	GIVEN NAMES PQRSTUVWXYZ	MORTGAGORS	BOOK	PAGE	Amount	BRIEF DESCRIPTION, LOCATION, ETC. (Not Warranted)
12935	Bank				<i>et al</i> Carroll D. Price, Jr.	1353	601	.00	Old mill rd. Burlett, Est. ^{mauldin}
Nov. 14, 1975	"		N. C. Nat'l					37,850	Lot 80 Cor. Liberty Lane &
12933	"		" "		Franklin Wang, <i>et al</i>	1353	604	.00	Sec. II Canterbury Hills
Nov. 14, 1975	"		" "					35,000	Lot 15 Queenstony Dr.
12057	"		" "		Hugh T. Wilson, Jr. <i>et al</i>	1353	726		For mtg. see Rem. Bd. 1352 pg. 497
Nov. 17, 1975	"		" "						Assigned to C. Douglas Wilson & Co.
13058	"		" "		Hugh T. Wilson, Jr. <i>et al</i>	1353	727		For mtg. see Rem. Bd. 1352 pg. 497
Nov. 17, 1975	"		" "						Assigned to First Nat'l Mtg. Assn.
13054	"		" "		Maurice Davis, <i>et al</i>	1353	873		For mtg. see Rem. Bd. 1352 pg. 736
Nov. 17, 1975	"		" "						Assigned to C. Douglas Wilson & Co.
13055	"		" "		Maurice Davis, <i>et al</i>	1353	872		For mtg. see Rem. Bd. 1352 pg. 736
Nov. 17, 1975	"		" "						Assigned to First Nat'l Mtg. Assn.
13054	"		" "		Harry E. Stuckey	1353	874		For mtg. see Rem. Bd. 1351 pg. 705
Nov. 17, 1975	"		" "						Assigned to C. Douglas Wilson & Co.
13134	"		" "		Harry E. Stuckey	1353	871		For mtg. see Rem. Bd. 1351 pg. 705
Nov. 17, 1975	"		" "						Assigned to First Nat'l Mtg. Assn.
13695	"		" "		L. Russell Frye <i>et al</i>	1353	788	.00	"Deeranger Place" Sec. I
Nov. 24, 1975	"		" "					49,850	Lot 23 Deeranger Place
13695	"		" "		Raymond R. Hargrave, Jr. <i>et al</i>	1354	269		For mtg. see Rem. Bd. 1352 pg. 910
Nov. 24, 1975	"		" "						Assigned to C. Douglas Wilson & Co.
13732	"		" "		Raymond R. Hargrave, Jr. <i>et al</i>	1354	270		For mtg. see Rem. Bd. 1352 pg. 910
Nov. 24, 1975	"		" "						Assigned to First Nat'l Mtg. Assn.
13819	"		" "		Nelson H. Daubenneyer	1354	302	.00	Sec. I
Nov. 25, 1975	"		" "					31,900	Lot 25 Chesterfield, Est.
13820	"		" "		Danny Ray Turner, <i>et al</i>	1354	370	.00	Lot 1 Hwy # 14
Nov. 25, 1975	"		" "					8,000	
13857	"		" "		Robert Lewis Jenkins	1354	372	.00	Lot, Glassy mtn. #
Nov. 25, 1975	"		" "					12,000	
13962	"		" "		Gene C. Riley	1354	412	.00	Lot 215 Pleasant Valley
Nov. 26, 1975	"		" "					13,400	
					Edward W. Antley	1354	519	.00	Trail Brookside Sec. II
								33,400	Pl. lots 53 + 52 Stonebrook

INDIRECT or MORTGAGEE Index to Real Estate Mortgages — Greenville County, S. C.

REG. U. S. PAT. OFFICE *Chas. McCott* County Indexes Since 1888 An Identifying Trade Mark

 Open at Proper Tab according to First Letter or Letters of Name and refer to Buff Sub-Index sheet for page reference.


COTT FAMILY NAME INDEX No. 75 © 1949
MADE BY THE COTT INDEX COMPANY, COLUMBUS, OHIO
SOLD BY WALKER, EVANS & COGSWELL CO., CHARLESTON, S.C.

(M)

FILE NUMBER DATE OF RECORD	MORTGAGEES FAMILY NAMES	GIVEN NAMES ABCDEFGH	GIVEN NAMES IJKLMNO	GIVEN NAMES PQRSTUVWXYZ	MORTGAGORS	BOOK	PAGE	Amount	BRIEF DESCRIPTION, LOCATION, ETC. (Not Warranted)
14067 Nov. 28, 1975	Bank		N.C. Nat'l.		Eugene M. Frein, et al	1354	658	.00 \$32,600	Horizontal Property Regime Unit 153, Inglewood
14124 Nov. 28, 1975	"		"	"	John W. Sexton	1354	713	.00 25,100	Lot 91, Oaberview, Sec. IV
14121 Nov. 28, 1975	"		"	"	Charles Sarrant, Jr., et al	1354	716	.00 24,600	Lot 90, Oaberview, Sec. IV
14091 Nov. 28, 1975	"		"	"	Michael Franklin Hamilton, et al	1354	728	.00 24,700	Lot 88, Sec. IV, Oaberview
14089 Nov. 28, 1975	"		"	"	James H. Smith, et al	1354	734	.00 24,700	Lot 94, Oaberview, Sec. IV
14159 Dec. 1, 1975	"		"	"	Estelle K. Clarke, et al	1354	773	.00 25,000	Est. also for Prop. Lot 21 Oak Park Dr. Burdette
14365 Dec. 2, 1975	"		"	"	John J. Weir, et al	1354 1354	773 796	.00 40,000	Re-record assign. Merrifield, Park also for Prop. Lot 24 Parliament Rd. Sec. 2
14394 Dec. 3, 1975	"		"	"	L. Russell Frye, et al	1354	992		4th mtg. au REM Bk. 1352 pg. 788 Assigned to C. Douglas Wilson & Co.
14394 Dec. 3, 1975	"		"	"	L. Russell Frye, et al	1354	993		2nd mtg. au REM Bk. 1353 pg. 788 Assigned to Gov'n Nat'l Mtg. Assn.
14503 Dec. 3, 1975	"		"	"	Peter S. Polanga	1355	51		2nd mtg. au REM Bk. 1340 pg. 665 Re-assigned to N.C. Nat'l Bank
15198 Dec. 11, 1975	"		"	"	Thomas P. Mc Cormick, Jr., et al	1355	725		Bk. - for mtg. au REM Bk. 1348 pg. 714 Assigned to Nat'l Carolina Nat'l
15206 Dec. 11, 1975	"		"	"	Edward W. Hartley	1355	719		for mtg. au REM Bk. 1354 pg. 519 Assigned to C. Douglas Wilson & Co.
15206 Dec. 11, 1975	"		"	"	Edward W. Hartley	1355	720		for mtg. au REM Bk. 1354 pg. 519 Assigned to Gov'n Nat'l Mtg. Assn.
15204 Dec. 11, 1975	"		"	"	Nelson H. Daubenmeyer, et al	1355	637		for mtg. au REM Bk. 1354 pg. 302 Assigned to C. Douglas Wilson & Co.
15204 Dec. 11, 1975	"		"	"	Nelson H. Daubenmeyer, et al	1355	636		for mtg. au REM Bk. 1354 pg. 302 Assigned to Gov'n Nat'l Mtg. Assn.
15836 Dec. 18, 1975	"		"	"	Charles R. Sarrant, Jr., et al	1356	257		for mtg. au REM Bk. 1354 pg. 716 Assigned to C. Douglas Wilson & Co.

INDIRECT or MORTGAGEE Index to Real Estate Mortgages — Greenville County, S. C.

() REG. U. S. PAT. OFFICE *Chas. McCott* County Indexes Since 1888 An Identifying Trade Mark

 Open at Proper Tab according to First Letter or Letters of Name and refer to Buff Sub-Index sheet for page reference.

COTT FAMILY NAME INDEX No. 75 © 1949
MADE BY THE COTT INDEX COMPANY, COLUMBUS, OHIO
SOLD BY WALKER, EVANS & COGSWELL CO., CHARLESTON, S. C.

FILE NUMBER DATE OF RECORD	MORTGAGEES FAMILY NAMES	GIVEN NAMES ABCDEFGHIJ	GIVEN NAMES JKLMNO	GIVEN NAMES PQRSTUVWXYZ	MORTGAGORS	BOOK	PAGE	Amount	BRIEF DESCRIPTION, LOCATION, ETC. (Not Warranted)
15836 Dec. 18, 1975	Bank				North Carolina Nat'l Charles R. Jarrant, Jr. ^{Jr}	1356	256	.00	See mtg. see Rem. Bk. 1354 pg. 716 Assigned to Gen. Nat'l Mtg. Assoc.
15984 Dec. 19, 1975	Bank				North Carolina Nat'l Jerry E. Owens, et al	1356	320	31,100	Sec. 1 Lot 23 Chesterfield Est.
15931 Dec. 19, 1975	"				" " " Mary Bassolino, et al	1356	338	23,250	Lot 1 Cor. Hudson Rd. & Merifield Dr., Merifield Park also In. Prop.
"	"				" " " " " "	1356	338	.00	also In. Prop.
15868 Dec. 19, 1975	"				Wilbur Anderson, Jr.	1356	353	28,450	Lot 92 Oakview Sec. IV
16081 Dec. 22, 1975	"				Irene C. Riley	Re. Record 1356	381	13,400	Lot 215 Flagant Valley
16165 Dec. 22, 1975	"				James Scott, Pepitone et al	1356	441	41,000	Horiz. Prop. Regime Unit 113 Inglenood
16094 Dec. 22, 1975	"				Odell Choice, Jr. et al	1356	486	23,700	Lot 98 Oakview Sec. IV
16381 Dec. 24, 1975	"				Ernest Lee Pack, Jr. et al	1356	715	20,000	176 Blissy Mtn. Sp. H. Hart St. 51. 33 & 4. U.S. Hwy.
16533 Dec. 29, 1975	"				Kenneth J. Hughes	1356	806	30,150	Sec. 7 Lot 22 "Chesterfield Ests."
16534 Dec. 29, 1975	"				Danny C. Kirby, et al	1356	812	27,600	Lot 16 Oldfields Kingsgate
16538 Dec. 29, 1975	"				William A. Wood, et al	1356	821	42,700	Lot 52 Drington, Jr.
16846 Dec. 31, 1975	"				Richard H. Smith	1357	77	31,400	Sec. 7 Lot 26 Chesterfield Est
16888 Jan. 2, 1976	"				Paul D. Ingalls, et al	1357	149	49,000	Club View Lanchettes Unit #8 Newitt Rd.
16996 Jan. 2, 1976	"				Carroll D. Price, Jr. ^{Jr}	1357	226	.00	See mtg. see Rem. Bk. 1353 pg. 601 Assigned to Mt. Life Ins. Co.
16995 Jan. 2, 1976	"				Franklin Wong, et al	1357	225	.00	See mtg. see Rem. Bk. 1353 pg. 604 Assigned to Mt. Life Ins. Co.

INDIRECT or MORTGAGEE Index to Real Estate Mortgages — Greenville County, S. C.

REG. U. S. PAT. OFFICE *Chas. McClellan* County Indexes Since 1888 An Identifying Trade Mark

 Open at Proper Tab according to First Letter or Letters of Name and refer to Buff Sub-Index sheet for page reference.


COTT FAMILY NAME INDEX No. 75 © 1949
MADE BY THE COTT INDEX COMPANY, COLUMBUS, OHIO
SOLD BY WALKER, EVANS & COGSWELL CO., CHARLESTON, S. C.

(N)

FILE NUMBER DATE OF RECORD	MORTGAGEES FAMILY NAMES	GIVEN NAMES ABCDEFGHIJ	GIVEN NAMES JKLMNOPQ	GIVEN NAMES RSTUVWXYZ	MORTGAGORS	BOOK	PAGE	Amount	BRIEF DESCRIPTION, LOCATION, ETC. (Not Warranted)
17235 Jan. 6, 1976	Bank		North Carolina	Nat'l	<i>Dr. John J. Cummings</i> <i>John Frank Cummings</i>	Re-Record 1357	428	.00 15,500	<i>exp. Highland Blk. D</i> <i>St. Lot 12 & 14 N. Washington</i> <i>For mtg. au. Rem. Bk. 1354 pg. 713</i>
17351 Jan. 7, 1976	"		"	"	<i>John W. Sexton</i>	1357	539		<i>Assigned to C. Douglas Wilson & Co.</i> <i>For mtg. au. Rem. Bk. 1354 pg. 713</i>
17351 Jan. 7, 1976	"		"	"	<i>John W. Sexton</i>	1357	542		<i>Assigned to Gov'n Nat'l Mtg. Assn.</i> <i>For mtg. au. Rem. Bk. 1354 pg. 728</i>
17351 Jan. 7, 1976	"		"	"	<i>Michael Franklin Hamilton et al</i>	1357	540		<i>Assigned to C. Douglas Wilson & Co.</i> <i>For mtg. au. Rem. Bk. 1354 pg. 728</i>
17351 Jan. 7, 1976	"		"	"	"	1357	543		<i>Assigned to Gov'n Nat'l Mtg. Assn.</i> <i>For mtg. au. Rem. Bk. 1354 pg. 734</i>
17351 Jan. 7, 1976	"		"	"	<i>James H. Smith et al</i>	1357	541		<i>Assigned to C. Douglas Wilson & Co.</i> <i>For mtg. au. Rem. Bk. 1354 pg. 734</i>
17351 Jan. 7, 1976	"		"	"	<i>James H. Smith et al</i>	1357	544		<i>Assigned to Gov'n Nat'l Mtg. Assn.</i> <i>For mtg. au. Rem. Bk. 1354 pg. 734</i>
17336 Jan. 7, 1976	"		"	"	<i>Ronald Dair Laria et al</i>	1357	498	.00 29,000	<i>Forestdale Mts.</i> <i>Lot 60 Forestdale Dr.</i>
17458 Jan. 8, 1976	"		"	"	<i>Ernest S. Taylor et al</i>	1357	562	.00 38,000	<i>Upper Springs</i> <i>Lot 57 Safford Court</i> <i>For mtg. au. Rem. Bk. 1354 pg. 773</i>
17418 Jan. 8, 1976	"		"	"	<i>Benjamin F. Clarke et al</i>	1357	614		<i>Assigned to Mt. Life Ins. Company</i> <i>Westwood Sec. IV Divilly</i>
17581 Jan. 9, 1976	"		"	"	<i>Jack Alexander Hamilton et al</i>	1357	641	.00 26,900	<i>Lot 352 Willauntree Dr.</i> <i>For mtg. au. Rem. Bk. 1356 pg. 812</i>
17770 Jan. 12, 1976	"		"	"	<i>Danny C. Kirby et al</i>	1357	766		<i>Assigned to C. Douglas Wilson & Co.</i> <i>For mtg. au. Rem. Bk. 1356 pg. 812</i>
17770 Jan. 12, 1976	"		"	"	<i>Danny C. Kirby et al</i>	1357	767		<i>Assigned to Gov'n Nat'l Mtg. Assn.</i> <i>For mtg. au. Rem. Bk. 1356 pg. 320</i>
17770 Jan. 12, 1976	"		"	"	<i>Jerry E. Owens et al</i>	1357	768		<i>Assigned to C. Douglas Wilson & Co.</i> <i>For mtg. au. Rem. Bk. 1356 pg. 320</i>
17770 Jan. 12, 1976	"		"	"	<i>Jerry E. Owens et al</i>	1357	769		<i>Assigned to Gov'n Nat'l Mtg. Assn.</i> <i>For mtg. au. Rem. Bk. 1356 pg. 806</i>
17770 Jan. 12, 1976	"		"	"	<i>Kenneth J. Hughes et al</i>	1357	770		<i>Assigned to C. Douglas Wilson & Co.</i>

INDIRECT or MORTGAGEE Index to Real Estate Mortgages — Greenville County, S. C.

REC. U. S. PAT. OFFICE *Chas McCatt* County Indexes Since 1888 An Identifying Trade Mark

 Open at Proper Tab according to First Letter or Letters of Name and refer to Buff Sub-Index sheet for page reference.

COTT FAMILY NAME INDEX No. 75 © 1949
MADE BY THE COTT INDEX COMPANY, COLUMBUS, OHIO
SOLD BY WALKER, EVANS & COGSWELL CO., CHARLESTON, S.C.

FILE NUMBER DATE OF RECORD	MORTGAGEES FAMILY NAMES	GIVEN NAMES ABCDEFGHIH	GIVEN NAMES IJKLMNO	GIVEN NAMES PQRSTUWXYZ	MORTGAGORS	BOOK	PAGE	Amount	BRIEF DESCRIPTION, LOCATION, ETC. (Not Warranted)
17770 Jan. 12, 1976	Bank		North Carolina Nat'l		Kenneth J. Nugha, et al	1357	771		for mtg. see R.E.M. Book 1356 pg. 806 Assigned to Nat'l Mtg. Assn
17855 Jan. 13, 1976	"		"	"	Adell Choice, Jr. et al	1357	916		for mtg. see R.E.M. Book 1356 pg. 486 Assigned to C. Douglas Wilson & Co.
17855 Jan. 13, 1976	"		"	"	Adell Choice, Jr. et al	1357	915		for mtg. see R.E.M. Book 1356 pg. 486 Assigned to Nat'l Mtg. Assn
18026 Jan. 15, 1976	"		"	"	Mary Bassolino, et al	Re-Record		.00	
"	"		"	"	"	1358	19	23,250	Lot 1 Cox, Hudson Rd. & Merrifield Dr., Merrifield H. also Mr. Papp.
18167 Jan. 16, 1976	"		"	"	Paul M. Zbin, et al	Re-Record		.00	Billingham Sec. III Diller
18152 Jan. 16, 1976	"		"	"	Thomas C. Brissey, et al	1358	100	25,900	Lot 36 Nevingate Dr., for mtg. see R.E.M. Bk. 1353 pg. 350
18310 Jan. 16, 1976	"		"	"	Thomas C. Brissey, et al	1358	173		assign to C. Douglas Wilson & Co. Trust E.S.
18336 Jan. 19, 1976	"		"	"	Charles Albert Johnson,	1358	194	28,900	Lot 45, Brentwood Lane, South for mtg. see R.E.M. Bk. 1323 page 524
18336 Jan. 19, 1976	"		"	"	Dwight A. Finley, et al	1358	289		Release by Judgment Roll # M-6669 for mtg. see R.E.M. Bk. 1326 page 683
18152 Jan. 19, 1976	"		"	"	Ronald G. Hoppe	1358	288		Release by Judgment Roll # M-6667 for mtg. see R.E.M. Bk. 1353 pg. 350
18317 Jan. 16, 1976	"		"	"	Thomas C. Brissey, et al	1358	170		assign to Nat'l Mtg. Assn. for mtg. see R.E.M. Bk. 1357 pg. 562
18317 Jan. 19, 1976	"		"	"	Ernest D. Taylor, et al	1358	201		assign to C. Douglas Wilson & Co. for mtg. see R.E.M. Bk. 1357 pg. 562
18260 Jan. 19, 1976	"		"	"	Ernest D. Taylor, et al	1358	208		assign to Nat'l Mtg. Assn. for mtg. see R.E.M. Bk. 1356 pg. 353
18260 Jan. 19, 1976	"		"	"	William Anderson, Jr.	1358	277		assign to C. Douglas Wilson & Co. for mtg. see R.E.M. Bk. 1356 pg. 353
18260 Jan. 19, 1976	"		"	"	William Anderson, Jr.	1358	277		assign to Nat'l Mtg. Assn. for mtg. see R.E.M. Bk. 1356 pg. 353
18260 Jan. 19, 1976	"		"	"	B + G Land Co., et al	1358	369	1,250,000	Dr. & Drilling Dr. = 26,500 lbs. Parcel C.S. & D.S. owned

INDIRECT or MORTGAGEE Index to Real Estate Mortgages — Greenville County, S. C.

REG. U. S. PAT. OFFICE *Chas. McCottz* County Indexes Since 1888
An Identifying Trade Mark

 Open at Proper Tab according to First Letter or Letters of Name and refer to Buff Sub-Index sheet for page reference.


COTT FAMILY NAME INDEX No. 75 © 1949
MADE BY THE COTT INDEX COMPANY, COLUMBUS, OHIO
SOLD BY WALKER, EVANS & COGSWELL CO., CHARLESTON, S.C.

(0)

FILE NUMBER DATE OF RECORD	MORTGAGEES FAMILY NAMES	GIVEN NAMES ABCDEFGHIJ	GIVEN NAMES JKLMNOPQ	GIVEN NAMES RSTUVWXYZ	MORTGAGORS	BOOK	PAGE	Amount	BRIEF DESCRIPTION, LOCATION, ETC. (Not Warranted)
18658 Jan. 22, 1976	Bank		North Carolina Nat'l		<i>etal</i> Richard H. Smith	1358	620		For mtg. see R.E.M. BK. 1357 Pg. 79 assign. to C. Douglas Wilson & Co.
18657 Jan. 22, 1976	"		"	"	Richard H. Smith, <i>etal</i>	1358	621		For mtg. see R.E.M. BK. 1357 Pg. 79 assign. to Summit Nat'l Mtg. Assn.
19285 Jan. 29, 1976	"		"	"	Anthony Bassolino, <i>etal</i>	1359	201		For mtg. see R.E.M. BK. 1356 Pg. 338 assign. to Metropolitan Life Ins. Co.
"	"		"	"	"	1359	201		1 st Li. Bond BK. 1358 Pg. 19
19404 Jan. 30, 1976	"		"	"	David A. Hooper, <i>etal</i>	1359	212	19,500	Augusta Road Hills Lot 39 Cammer ave.
19331 Jan. 30, 1976	"		"	"	Paul M. Leonard	1359	319	41,450	Waste Est. also Per. Propert. Lot 35 West Glenn Rd. Del
19969 Feb. 6, 1976	"		"	"	Paul M. Leonard	Re-Record 1359	795	41,450	Waste Est. also Per. Propert. Lot 35 West Glenn Rd.
20082 Feb. 6, 1976	"		"	"	Paul M. Zhir, <i>etal</i>	1359	751		For mtg. see R.E.M. BK. 1358 Pg. 100 assign. to C. Douglas Wilson & Co.
20082 Feb. 6, 1976	"		"	"	Paul M. Zhir, <i>etal</i>	1359	752		For mtg. see R.E.M. BK. 1359 Pg. 100 assign. to Summit Nat'l Mtg. Assn.
20040 Feb. 6, 1976	"		"	"	William A. Wood, <i>etal</i>	1359	802		For mtg. see R.E.M. BK. 1356 Pg. 821 assign. to C. Douglas Wilson & Co.
20039 Feb. 6, 1976	"		"	"	William A. Wood, <i>etal</i>	1359	801		For mtg. see R.E.M. BK. 1356 Pg. 821 assign. to Summit Nat'l Mtg. Assn.
20188 Feb. 9, 1976	"		"	"	Ernest Lee Pack, Jr., <i>etal</i>	1359	896		Subordination agree. for mtgs see R.E.M. BK. 1355 Pg. 1 + Book 1356 Pg. 75
"	"		"	"	" " " "	1359	896		
20271 Feb. 10, 1976	"		"	"	Tommy L. Feagin, <i>etal</i>	1359	908	39,400	Sec. I Lot 169 Chestfield Est.
20568 Feb. 13, 1976	"		"	"	Richard Curtis Carbaugh	1360	220	30,000	M ^{rs} Duain Gardner Lots 100 + 101 M ^{rs} Duain Dr.,
20848 Feb. 17, 1976	"		"	"	Robert Paul Powell	1360	304	33,800	Mortgage Est. under Piedmont Lots 86, 87, 89, 90 + 91

INDIRECT or MORTGAGEE Index to Real Estate Mortgages — Greenville County, S. C.

REG. U. S. PAT OFFICE *Chas McCott* County Indexes Since 1888
An Identifying Trade Mark

 Open at Proper Tab according to First Letter or Letters of Name and refer to Buff Sub-Index sheet for page reference.

COTT FAMILY NAME INDEX No. 75 © 1949
MADE BY THE COTT INDEX COMPANY, COLUMBUS, OHIO
SOLD BY WALKER, EVANS & COGSWELL CO., CHARLESTON, S. C.

FILE NUMBER DATE OF RECORD	MORTGAGEES FAMILY NAMES	GIVEN NAMES ABCDEFGH	GIVEN NAMES IJKLMNO	GIVEN NAMES PQRSTUVWXYZ	MORTGAGORS	BOOK	PAGE	Amount	BRIEF DESCRIPTION, LOCATION, ETC. (Not Warranted)
2 0937 Feb. 18, 1976	Bank			North Carolina Nat'l	Clifford J. Bentley, et al	1360	407	.00 42,000	Lot 66 River Downs
20898 Feb. 18, 1976	"		"	"	Roy E. Williamson, Jr., et al	1360	454		for mtg. see R.E.M. Bk. 1347 Page 639 Assignment to C. Douglas Wilson & Co
"	"		"	"	Leonard L. Andrews, et al	1360	455		for mtg. see R.E.M. Bk. 1347 Page 659 Assignment to C. Douglas Wilson & Co
"	"		"	"	Gaines L. Hyder	1360	456		for mtg. see R.E.M. Bk. 1347 Page 753 Assignment to C. Douglas Wilson & Co
"	"		"	"	Kenneth Stauber Wilson, et al	1360	457		for mtg. see R.E.M. Bk. 1347 Page 636 Assignment to C. Douglas Wilson & Co.
"	"		"	"	Samuel Boyd Sexton, et al	1360	458		for mtg. see R.E.M. Bk. 1347 Page 377 Assignment to C. Douglas Wilson & Co.
"	"		"	"	Larry E. Kingery, et al	1360	459		for mtg. see R.E.M. Bk. 1344 Page 225 Assignment to C. Douglas Wilson & Co
"	"		"	"	Randall L. Harrison, et al	1360	460		for mtg. see R.E.M. Bk. 1344 Page 924 Assignment to C. Douglas Wilson & Co
"	"		"	"	Delane E. Rorie, et al	1360	461		for mtg. see R.E.M. Bk. 1342 Page 714 Assignment to C. Douglas Wilson & Co.
"	"		"	"	William Patrick Lenny, et al	1360	462		for mtg. see R.E.M. Bk. 1342 Page 760 Assignment to C. Douglas Wilson & Co.
"	"		"	"	Jean Paul Sinistre, et al	1360	463		for mtg. see R.E.M. Bk. 1343 Page 443 Assignment to C. Douglas Wilson & Co
"	"		"	"	Rosetta H. Sims	1360	464		for mtg. see R.E.M. Bk. 1340 Page 912 Assignment to C. Douglas Wilson & Co
"	"		"	"	Barbara C. Morrow	1360	465		for mtg. see R.E.M. Bk. 1340 Page 924 Assignment to C. Douglas Wilson & Co.
"	"		"	"	Bobby Joe Childress, et al	1360	466		for mtg. see R.E.M. Bk. 1340 Page 927 Assignment to C. Douglas Wilson & Co
"	"		"	"	Richard C. Lusk, et al	1360	467		for mtg. see R.E.M. Bk. 1341 Page 672 Assignment to C. Douglas Wilson & Co
"	"		"	"	David W. Hiott, et al	1360	468		for mtg. see R.E.M. Bk. 1341 Page 979 Assignment to C. Douglas Wilson & Co.

INDIRECT or MORTGAGEE Index to Real Estate Mortgages — Greenville County, S. C.

REG. U. S. PAT. OFFICE *Chas. M. Calkins* County Indexes Since 1888 An Identifying Trade Mark

Open at Proper Tab according to First Letter or Letters of Name and refer to Buff Sub-Index sheet for page reference.


COTT FAMILY NAME INDEX No. 75 © 1949
MADE BY THE COTT INDEX COMPANY, COLUMBUS, OHIO
SOLD BY WALKER, EVANS & COGSWELL CO., CHARLESTON, S.C.

(P)

FILE NUMBER DATE OF RECORD	MORTGAGEES FAMILY NAMES	GIVEN NAMES ABCDEFGHIJ	GIVEN NAMES JKLMNOPQ	GIVEN NAMES RSTUVWXYZ	MORTGAGORS	BOOK	PAGE	Amount	BRIEF DESCRIPTION, LOCATION, ETC. (Not Warranted)
20898 Feb. 18, 1976	Bank				North Carolina Natl Thomas W. Kirkpatrick, et al	1360	469		for mtg. see R & M Bk. 1341 Page 997 Assignment to C. Douglas Wilson + Co.
"	"		"	"	Lincoln F. Graham	1360	470		for mtg. see R & M Bk. 1335 Page 739 Assignment to C. Douglas Wilson + Co.
"	"		"	"	George Brown, et al	1360	471		for mtg. see R & M Bk. 1338 Page 322 Assignment to C. Douglas Wilson + Co.
"	"		"	"	George E. Drummond, et al	1360	472		for mtg. see R & M Bk. 1340 Page 884 Assignment to C. Douglas Wilson + Co.
"	"		"	"	Timothy J. Wells, et al	1360	473		for mtg. see R & M Bk. 1340 Page 899 Assignment to C. Douglas Wilson + Co.
"	"		"	"	Patrick Lewis Frazier, Jr., et al	1360	474		for mtg. see R & M Bk. 1340 Page 903 Assignment to C. Douglas Wilson + Co.
"	"		"	"	Keith Randal Bowers, et al	1360	475		for mtg. see R & M Bk. 1333 Page 911 Assignment to C. Douglas Wilson + Co.
"	"		"	"	Charles D. Curd	1360	476		for mtg. see R & M Bk. 1333 Page 915 Assignment to C. Douglas Wilson + Co.
"	"		"	"	Donald Francis Kilton, et al	1360	477		for mtg. see R & M Bk. 1329 Page 461 Assignment to C. Douglas Wilson + Co.
"	"		"	"	Henry Sims	1360	478		for mtg. see R & M Bk. 1330 Page 647 Assignment to C. Douglas Wilson + Co.
"	"		"	"	Gregory A. Patterson, et al	1360	479		for mtg. see R & M Bk. 1333 Page 554 Assignment to C. Douglas Wilson + Co.
"	"		"	"	Samuel J. Parks, et al	1360	480		for mtg. see R & M Bk. 1323 Page 691 Assignment to C. Douglas Wilson + Co.
21018 Feb. 19, 1976	"		"	"	Mary Lee Shaw, et al	1360	499	.00	Oakwood acres
21227 Feb. 20, 1976	"		"	"	Ronald Dair Paris	1360	634	32,950	Re. record mtg. & assign. Lot 24 Oakwood ave.
21228 Feb. 20, 1976	"		"	"	Saul J. Ingalls, et al	1360	638	.00	Forestdale north. Lot 60 Forestdale Dr., Club View Ranchettes
21584 Feb. 25, 1976	"		"	"	Billy D. Swafford, et al	1360	909	49,000	Re. record mtg. & assign. Tract #8 Hewitt Rd. Lot 146 "Idemille"

INDIRECT or MORTGAGEE Index to Real Estate Mortgages — Greenville County, S. C.

REG. U. S. PAT. OFFICE *Chas McCott* County Indexes Since 1888
An Identifying Trade Mark

 Open at Proper Tab according to First Letter or Letters of Name and refer to Buff Sub-Index sheet for page reference.

COTT FAMILY NAME INDEX No. 75 © 1949
MADE BY THE COTT INDEX COMPANY, COLUMBUS, OHIO
SOLD BY WALKER, EVANS & COGSWELL CO., CHARLESTON, S.C.

FILE NUMBER DATE OF RECORD	MORTGAGEES FAMILY NAMES	GIVEN NAMES ABCDEFGHIJ	GIVEN NAMES JKLMNO	GIVEN NAMES PQRSTUVWXYZ	MORTGAGORS	BOOK	PAGE	Amount	BRIEF DESCRIPTION, LOCATION, ETC. (Not Warranted)
21999 Mar. 1, 1976	Bank			N, C. Nat'l	Ray Allen Kiddle, etae	1361	210	.00	Subd. 2 Earle Prop.
21991 Mar. 1, 1976	"		"	"	Irwin Kent Haddock, etae	1361	251	12,100	Lot 26127 Dalloway
22171 Mar. 2, 1976	"		"	"	Servy S. Gosnell	1361	405	.00	Sec. 2 Deminger Place
22623 Mar. 3, 1976	"		"	"	Servy S. Gosnell, etae			40,950	Lot 92 Paddock Lane
22623 Mar. 3, 1976	"		"	"	Servy S. Gosnell			.00	5.0 acres Blasing SP.
23079 Mar. 11, 1976	"		"	"	Michael J. Luell, etae	1362	149	.00	Willborough, mullin
23211 Mar. 12, 1976	"		"	"	Agnes C. Neuman, etae	1362	297	29,500	Sec. 5 Richmone Hills Lot 3 Remond Circle
23295 Mar. 15, 1976	"		"	"	William L. Looney, etae	1362	316	.00	Lake Lamer Dr. Blasing SP. Lot 645 1 lot E. Lake Shore Dr.
23577 Mar. 17, 1976	"		"	"	Klaus D. Schering, etae	1362	537	18,000	Lot 172 Oakcrest, sec. 6
23887 Mar. 19, 1976	"		"	"	Clinton Eugene Murphy, etae	1362	747	35,000	Lot 6, Ferncrest St. "Ferncrest" Sec. 6
23889 Mar. 19, 1976	"		"	"	Robert L. Gillespie, etae	1362	752	11,600	Lot 35 Duncan Mills Sec. 5
23834 Mar. 19, 1976	"		"	"	J. Jean Skelton, etae	1362	821	3,763	Lot 167 Chesterfield Est.
24020 Mar. 22, 1976	"		"	"	Irwin Kent Haddock, etae	1362	995	29,500	Lot 193 West St. "Green Park" For mtg. see Rem. Ch. 1361 pg. 251 Assigned to C. Douglas Wilson & Co.
23978 Mar. 22, 1976	"		"	"	Irwin Kent Haddock, etae	1362	997	.00	For mtg. see Rem. Ch. 1361 pg. 251 Assigned to Irwin Nat'l Mtg. Assn.
24174 Mar. 23, 1976	"		"	"	Servy C. Allsep, etae	1362	866	12,550	Subd. 2 L. Bramlett, Prop. Lot 13 Rainbow Dr. (Decatur Dr.)
	"		"	"	E. Donald Shider, etae	1363	34		For mtg. see Rem. Ch. 1361 pg. 795 Assigned to C. Douglas Wilson & Co.

INDIRECT or MORTGAGEE Index to Real Estate Mortgages — Greenville County, S. C.

REG. U. S. PAT. OFFICE *Chas McCalls* County Indexes Since 1888
An Identifying Trade Mark

☞ Open at Proper Tab according to First Letter or Letters of
Name and refer to Buff Sub-Index sheet for page reference.

COTT FAMILY NAME INDEX No. 75 © 1949
MADE BY THE COTT INDEX COMPANY, COLUMBUS, OHIO
SOLD BY WALKER, EVANS & COGSWELL CO., CHARLESTON, S.C.

(g)

FILE NUMBER DATE OF RECORD	MORTGAGEES FAMILY NAMES	GIVEN NAMES ABCDEFGH	GIVEN NAMES IJKLMNO	GIVEN NAMES PQRSTUVWXYZ	MORTGAGORS	BOOK	PAGE	Amount	BRIEF DESCRIPTION, LOCATION, ETC. (Not Warranted)
24,74 Mar. 23, 1976	Bank		N. C. Nat'l		E. Donald Shider, et al	1363	35		For mtg. on R.E.M. Bk. 1361 pg. 795 Assigned to Gov'n Nat'l Mtg. Assn.
24666 Mar. 26, 1976	"		"	"	David C. Benson, et al	1363	324	26,500	Lot 96 Oakview
24668 Mar. 29, 1976	"		"	"	Larry Danell Lomax, et al	1363	423	24,600	Lot 93 Oakview
24745 Mar. 29, 1976	"		"	"	Clifton Bell, Jr. et al	1363	441	24,300	Lot 19 "Millville Sub'd."
24744 Mar. 29, 1976	"		"	"	W. Fred Woodhead, Jr. et al	1363	452	32,950	Richard acres, sec. IV Lot 228 Hartsville St.
24849 Mar. 30, 1976	"		"	-	Tommy R. Feagin, et al	1363	551		For mtg. on R.E.M. Bk. 1359 pg. 908 Assigned to N.C.N.B. Mtg. Corp.
24849 Mar. 30, 1976	"		"	"	Tommy R. Feagin, et al	1363	552		For mtg. on R.E.M. Bk. 1359 pg. 908 Assigned to Gov'n Nat'l Mtg. Assn.
24981 Mar. 31, 1976	"		"	"	Billy D. Swafford, et al	1363	656		For mtg. on R.E.M. Bk. 1360 pg. 909 Assigned to C. Douglas Wilson & Co.
24981 Mar. 31, 1976	"		"	"	Billy D. Swafford, et al	1363	657		For mtg. on R.E.M. Bk. 1360 pg. 909 Assigned to Gov'n Nat'l Mtg. Assn.
25000 Mar. 31, 1976	"		"	"	David Lee Holland, et al	1363	692	35,350	Trail sec. II Beaulieu, Mauldin Pt. lots 52153 Stanleybrook
25056 Mar. 31, 1976	"		"	"	Corine W. Johnson, et al	1363	713	15,950	sec. I Pleasant Valley Lot 29 Pleasant Ridge ave.
25122 April, 1976	"		"	"	Paul M. Leonard	1363	942		Assigned to Metropolitan Life Ins. Co. - for mtg. on R.E.M. Bk. 1359 pg. 3194 pg. record Bk. 1359 pg.
" " ?	"		"	"	" " et al	1363	942		By addi to Lilquins Joint
25067 Apr. 1, 1976	"		"	"	Raymond W. Flanore, et al	1363	797	40,700	Lot 3 turn around respect woodgreen dr. "meadowood"
25087 Apr. 1, 1976	"		"	"	James H. Earl, et al	1363	856	34,500	Lot 50 Cor. Lammfield + Stanemog St. Inver
25089 Apr. 1, 1976	"		"	"	Richard Suber, et al	1363	810	18,500	Lot 83 Inverdale dr.

INDIRECT or MORTGAGEE Index to Real Estate Mortgages — Greenville County, S. C.

REG. U. S. PAT. OFFICE *Chas. McClellan* County Indexes Since 1888 An Identifying Trade Mark

Open at Proper Tab according to First Letter or Letters of Name and refer to Buff Sub-Index sheet for page reference.

COTT FAMILY NAME INDEX No. 75 © 1949
MADE BY THE COTT INDEX COMPANY, COLUMBUS, OHIO
SOLD BY WALKER, EVANS & COGSWELL CO., CHARLESTON, S.C.

FILE NUMBER	MORTGAGEE FAMILY NAMES	GIVEN NAMES ABCDEFGH	GIVEN NAMES IJKLMNO	GIVEN NAMES PQRSTUWXYZ	MORTGAGORS	BOOK	PAGE	Amount	BRIEF DESCRIPTION, LOCATION, ETC. (Not Warranted)
25268	Bank		N.C. Nat'l		<i>etal</i> James Keith Knight	1363	990	19,500	"Carlsbrook 5" Lot 6 Carlsbrook Dr.
25215	"		"		David C. Benson, <i>etal</i>	1364	78	26,500	Correct. mtg. for original see RE 4 04. 1363 pg. 324. Lot 76 Oakview - Sec. IV
25477	"		"		Laurance Winkler, <i>etal</i>	1364	126	33,000	"Timberlake" Sec. 2 Lot 6 Timberlake Dr.
25353	"		"		Douglas W. Wilson				"North, Dullma" Agaller Court, Sec. 2
26008	"		"		David Lee Holland	1364	575		for mtg. see RE Mtg. Bk. 1363 pg. 622 Assigned to C. Douglas Wilson & Co
26008	"		"		David Lee Holland	1364	576		Assign. - for mtg. see RE Mtg. Bk. 1363 pg. 292 Assigned to Government Nat'l Mtg
26008	"		"		Raymond W. Flandin, <i>etal</i>	1364	577		for mtg. see RE Mtg. Bk. 1363 pg. 795 Assigned to C. Douglas Wilson & Co
26008	"		"		Raymond W. Flandin, <i>etal</i>	1364	578		for mtg. see RE Mtg. Bk. 1363 pg. 797 Assigned to Gov't Nat'l Mtg. Loan
25908	"		"		Charles M. Miller, Jr.	1364	479	28,750	"Magnolia, 2 acres" Lot 72 Fleetwood Dr.
25926	"		"		Marie S. Robinson	1364	485	12,100	Sec. 3 Lot 77 Dunbar Mills
26005	"		"		Roger Dale Davis	1364	531	22,000	age - Camilla Park H. Lot 95 107, 110 Frances
25997	"		"		Ernest Lee Sael Jr.	1364	535	31,000	also lot 7 H. S. Hwy # 176 H. tract = 1.33 ac. H. S. Hwy # 176
26192	"		"		Stuart M. MacLeod	1364	584	42,000	Creek Mills Lot 120 Fieldstone Place
26184	"		"		Henry K. Poole, <i>etal</i>	1364	607	24,400	Westwood Sec. 5, Dille Lot #26 Agewood Dr.
26302	"		"		David C. Benson, <i>etal</i>	1364	764		for mtg. see RE Mtg. Bk. 1363 pg. 292 Assigned to C. Douglas Wilson & Co
26302	"		"		"	1364	767		for mtg. see RE Mtg. Bk. 1363 pg. 78

INDIRECT or MORTGAGEE Index to Real Estate Mortgages — Greenville County, S. C.

REG. U. S. PAT. OFFICE *Chas McCott* County Indexes Since 1888
An Identifying Trade Mark

☞ Open at Proper Tab according to First Letter or Letters of Name and refer to Buff Sub-Index sheet for page reference.


COTT FAMILY NAME INDEX No. 75 © 1949
MADE BY THE COTT INDEX COMPANY, COLUMBUS, OHIO
SOLD BY WALKER, EVANS & COGSWELL CO., CHARLESTON, S. C.

(R)

FILE NUMBER DATE OF RECORD	MORTGAGEES FAMILY NAMES	GIVEN NAMES ABCDEFGH	GIVEN NAMES IJKLMNO	GIVEN NAMES PQRSTUVWXYZ	MORTGAGORS	BOOK	PAGE	Amount	BRIEF DESCRIPTION, LOCATION, ETC. (Not Warranted)
26302 April 13, 1976	Bank		N. C. Nat'l		David C. Benson et al	1364	765		Jointly see Rem Bk. 1363 pg. 324 Assigned to Gov'n Nat'l Mtg. Assn. & re-recorded Bk. 1364 pg. 78
"	"		"		"	1364	765		
26273 April 13, 1976	"		"		Clifton Bell, Jr. et al	1364	709		Jointly see Rem Bk. 1363 pg. 441 Assigned to C. Douglas Wilson & Co.
26273 April 13, 1976	"		"		Clifton Bell, Jr. et al	1364	763		Jointly see Rem Bk. 1363 pg. 441 Assigned to Gov'n Nat'l Mtg. Assn.
26336 April 13, 1976	"		"		James Keith Knight, et al	1364	767		Jointly see Rem Bk. 1363 pg. 990 Assigned to C. Douglas Wilson & Co.
26226 April 13, 1976	"		"		James Keith Knight, et al	1364	768		Jointly see Rem Bk. 1363 pg. 990 Assigned to Gov'n Nat'l Mtg. Assn.
26375 Apr 14, 1976	"		"		Charles LeRoy Sales	1364	809	34,500	"Pleasantdale" Lot 14 Pleasantdale Cir.
26519 April 15, 1976	"		"		Larry Darnell Lomas, et al	1364	965		Jointly see Rem Bk. 1363 pg. 423 Assigned to C. Douglas Wilson & Co.
26519 April 15, 1976	"		"		Larry Darnell Lomas, et al	1364	966		Jointly see Rem Bk. 1363 pg. 423 Assigned to Gov'n Nat'l Mtg. Assn.
26550 Apr 15, 1976	"		"		John E. alms, et al	1364	905	19,900	00 Dartt St. Lot 84 augusta acres
26841 Apr 19, 1976	"		"		Allen L. Freeman	1365	257	15,000	00 Blk E Lot 8 Washington Hgts.
26936 April 21, 1976	"		"		Clifford J. Bentley, et al	1362	417		Jointly see Rem Bk. 1360 pg. 407 Assigned to C. Douglas Wilson & Co.
26936 Apr 21, 1976	"		"		Clifford J. Bentley, et al	1362	418		Jointly see Rem Bk. 1362 pg. 407 Assigned to Gov'n Nat'l Mtg. Assn.
26981 April 20, 1976	"		"		Angie C. Spauldin, et al	1365	421		# 10-191 Assigned to Gov'n Nat'l Mtg. Assn.
27030 April 21, 1976	"		"		Robert L. Gillespie, et al	1365	470		Assigned to C. Douglas Wilson & Co.
27030 Apr 21, 1976	"		"		Robert L. Gillespie, et al	1365	471		Jointly see Rem Bk. 1362 pg. 752 Assigned to Gov'n Nat'l Mtg. Assn.

INDIRECT or MORTGAGEE Index to Real Estate Mortgages — Greenville County, S. C.

REG. U. S. PAT. OFFICE *Chas. McCott* County Indexes Since 1888
An Identifying Trade Mark

 Open at Proper Tab according to First Letter or Letters of Name and refer to Buff Sub-Index sheet for page reference.

COTT FAMILY NAME INDEX No. 75 © 1949
MADE BY THE COTT INDEX COMPANY, COLUMBUS, OHIO
SOLD BY WALKER, EVANS & COGSWELL CO., CHARLESTON, S.C.

FILE NUMBER	MORTGAGEES FAMILY NAMES	GIVEN NAMES ABCDEFGH	GIVEN NAMES IJKLMNO	GIVEN NAMES PQRSTUWXYZ	MORTGAGORS	BOOK	PAGE	Amount	BRIEF DESCRIPTION, LOCATION, ETC. (Not Warranted)
27110 April 21, 1976	Bank		N, C. Nat'l		James N. Earl, Ad	1365	524		See mtg. see Rem bk. 1365 pp. 806 Assigned to C. Douglas Walker & Co
27110 April 21, 1976	"		" "		James N. Earl, Ad	1365	525		See mtg. see Rem bk. 1365 pp. 806 Assigned to C. Douglas Walker & Co
27110 April 21, 1976	"		" "		Richard Sulzer, Ad	1365	526		See mtg. see Rem bk. 1365 pp. 810 Assigned to C. Douglas Walker & Co
27110 April 21, 1976	"		" "		Richard Sulzer, Ad	1365	527		See mtg. see Rem bk. 1365 pp. 810 Assigned to C. Douglas Walker & Co
27146 Apr. 22, 1976	"		" "		Robert L. Galloway	1365	528	27,500	
27146 Apr. 22, 1976	"		" "		Robert L. Galloway	1365	529	27,500	
27171 Apr. 29, 1976	"		" "		Michael E. Galloway	1365	530	14,250	
27171 Apr. 29, 1976	"		" "		Michael E. Galloway	1365	531	14,250	
27171 Apr. 29, 1976	"		" "		Robert L. Galloway	1365	532	14,250	
27171 Apr. 29, 1976	"		" "		Robert L. Galloway	1365	533	14,250	
27182 Apr. 30, 1976	"		" "		Steven M. MacLeod	1366	534		See mtg. see Rem bk. 1366 pp. 584 Assigned to C. Douglas Walker & Co
27182 Apr. 29, 1976	"		" "		Steven M. MacLeod	1366	535		See mtg. see Rem bk. 1366 pp. 584 Assigned to C. Douglas Walker & Co
27182 Apr. 29, 1976	"		" "		Richard L. Galloway	1366	536	27,500	
27182 Apr. 29, 1976	"		" "		Richard L. Galloway	1366	537	27,500	
27182 Apr. 29, 1976	"		" "		Richard L. Galloway	1366	538	27,500	
27182 Apr. 29, 1976	"		" "		Richard L. Galloway	1366	539	27,500	
28765 May 12, 1976	"		" "		Christopher L. Baker	1367	540	2	
28985 May 11, 1976	"		" "	Je.	W. R. Timmons, Jr.			76-4501 ✓	fixtures - 2343 N. Pl'burg Dr.

INDIRECT or MORTGAGEE Index to Real Estate Mortgages — Greenville County, S. C.

REG. U. S. PAT. OFFICE *Chas McColl* County Indexes Since 1888 An Identifying Trade Mark

☞ Open at Proper Tab according to First Letter or Letters of Name and refer to Buff Sub-Index sheet for page reference.


COTT FAMILY NAME INDEX No. 75 © 1949
MADE BY THE COTT INDEX COMPANY, COLUMBUS, OHIO
SOLD BY WALKER, EVANS & COGSWELL CO., CHARLESTON, S.C.

(5)

FILE NUMBER DATE OF RECORD	MORTGAGEES FAMILY NAMES	GIVEN NAMES ABCDEFGHIJ	GIVEN NAMES JKLMNOPQ	GIVEN NAMES RSTUVWXYZ	MORTGAGORS	BOOK	PAGE	Amount	BRIEF DESCRIPTION, LOCATION, ETC. (Not Warranted)
29024 May 11, 1976	Bank				Norman E. LeMaster	1367	203	22,500	Tab, Padden Lane Etc.
29266 May 12, 1976	"				Charles J. Killipie	1367	403	23,000	Farmington Area Lat 92, Shubuta Dr.
29530 May 14, 1976	"				Norman Bennett	1367	535	23,750	Lat 14, Pellin Rd
29714 May 18, 1976	"				George Richard Williams	1367	825		For mtg. see R.E.M. bk. 1330 pg. 72 Assigned to C. Douglas Wilson & Co.
29714 May 18, 1976	"				James A. Bryant	1367	836		For mtg. see R.E.M. bk. 1333 pg. 628 Assigned to C. Douglas Wilson & Co.
29714 May 18, 1976	"				Doyle J. Williams	1367	837		For mtg. see R.E.M. bk. 1247 pg. 24 Assigned to C. Douglas Wilson & Co.
29714 May 18, 1976	"				Rennie C. Weverka	1367	838		For mtg. see R.E.M. bk. 1222 pg. 107 Assigned to C. Douglas Wilson & Co.
29714 May 18, 1976	"				William H. Decker	1367	827		For mtg. see R.E.M. bk. 1254 pg. 20 Assigned to C. Douglas Wilson & Co.
29714 May 18, 1976	"				Richard Franklin	1367	877		For mtg. see R.E.M. bk. 1307 pg. 128 Assigned to C. Douglas Wilson & Co.
29714 May 18, 1976	"				James H. Smith	1367	141		For mtg. see R.E.M. bk. 1224 pg. 134 Assigned to C. Douglas Wilson & Co.
29714 May 18, 1976	"				John W. Nepton	1367	872		For mtg. see R.E.M. bk. 1224 pg. 112 Assigned to C. Douglas Wilson & Co.
29714 May 18, 1976	"				Raymond R. Mangum, Jr.	1367	842		For mtg. see R.E.M. bk. 1224 pg. 117 Assigned to C. Douglas Wilson & Co.
29714 May 18, 1976	"				Johnny B. Kitzinger	1367	844		For mtg. see R.E.M. bk. 1226 pg. 71 Assigned to C. Douglas Wilson & Co.
29714 May 18, 1976	"				William Anderson, Jr.	1367	842		For mtg. see R.E.M. bk. 1226 pg. 71 Assigned to C. Douglas Wilson & Co.
29714 May 18, 1976	"				Charles C. Price, Jr.	1367	876		For mtg. see R.E.M. bk. 1226 pg. 71 Assigned to C. Douglas Wilson & Co.
29851 May 19, 1976	"				Lawrence E. Ellrecht	1367	851		For mtg. see R.E.M. bk. 1345 pg. 543 Assigned to C. Douglas Wilson & Co.

INDIRECT or MORTGAGEE Index to Real Estate Mortgages — Greenville County, S. C.

REG. U. S. PAT. OFFICE *Chas McCott* County Indexes Since 1888
An Identifying Trade Mark

 Open at Proper Tab according to First Letter or Letters of Name and refer to Buff Sub-Index sheet for page reference.

COTT FAMILY NAME INDEX No. 75 © 1949
MADE BY THE COTT INDEX COMPANY, COLUMBUS, OHIO
SOLD BY WALKER, EVANS & COGSWELL CO., CHARLESTON, S.C.

FILE NUMBER DATE OF RECORD	MORTGAGEES FAMILY NAMES	GIVEN NAMES ABCDEFGHIJ	GIVEN NAMES JKLMNOPQ	GIVEN NAMES RSTUVWXYZ	MORTGAGORS	BOOK	PAGE	Amount	BRIEF DESCRIPTION, LOCATION, ETC. (Not Warranted)
29852 May 19, 1976	Bank			North Carolina Nat'l	Lawrence E. Elbrecht	1367	852		In mtg. on REM Bk. 1345 pg. 543 Assigned to Germantown Savings Bk.
29849 May 19, 1976	"			"	Nugh T. Wilson, Jr. et al	1367	854		In mtg. on REM Bk. 1352 pg. 497 Assigned to C. Douglas Wilson & Co
29848 May 19, 1976	"			"	Nugh T. Wilson, Jr. et al	1367	855		In mtg. on REM Bk. 1352 pg. 497 Assigned to Germantown Savings Bk.
29846 May 19, 1976	"			"	Jack R. Meade, et al	1367	856		In mtg. on REM Bk. 1345 pg. 426 Assigned to C. Douglas Wilson & Co
29847 May 19, 1976	"			"	Jack R. Meade, et al	1367	857		In mtg. on REM Bk. 1345 pg. 426 Assigned to Germantown Savings Bk.
29858 May 19, 1976	"			"	Narold J. McKenna, et al	1367	955		In mtg. on REM Bk. 1336 pg. 403 Assigned to C. Douglas Wilson & Co
29879 May 19, 1976	"			"	Narold J. McKenna, et al	1367	954		In mtg. on REM Bk. 1336 pg. 403 Assigned to Germantown Savings Bk.
29974 May 20, 1976	"			"	William A. Griffith, Jr. et al	1367	966	25,100	oo Ridge Crest Dr. Vista Hills Lot 1 & pt. of Abandoned Rd.
30016 May 20, 1976	"			"	Charles B. Ballew, Jr. et al	1367	989	19,850	oo Green D'ville Lot 37 Pine Lane, Nanters
30021 May 20, 1976	"			"	Marie B. Robinson	Re-Record 1368	1	12,100	oo In mtg. on REM Bk. 1364 pg. 485 Lot 97 Dunbar Mills Sec 3
"	"			"	Royal S. Shady, et al	1208	61		In mtg. on REM Bk. 1344 pg. 74 Assigned to C. Douglas Wilson & Co
"	"			"	R. David Pitts, et al	1208	62		In mtg. on REM Bk. 1344 pg. 74 Assigned to C. Douglas Wilson & Co
"	"			"	Robert L. Jones, et al	1208	63		In mtg. on REM Bk. 1344 pg. 74 Assigned to C. Douglas Wilson & Co
"	"			"	Royal S. Shady, et al	1208	64		In mtg. on REM Bk. 1344 pg. 74 Assigned to C. Douglas Wilson & Co
"	"			"	James L. Higgins, et al	1208	65		In mtg. on REM Bk. 1344 pg. 74 Assigned to C. Douglas Wilson & Co

INDIRECT or MORTGAGEE Index to Real Estate Mortgages — Greenville County, S. C.

REG. U. S. PAT. OFFICE *Chas McCott* County Indexes Since 1888
An Identifying Trade Mark

Open at Proper Tab according to First Letter or Letters of Name and refer to Buff Sub-Index sheet for page reference.


COTT FAMILY NAME INDEX No. 75 © 1949
MADE BY THE COTT INDEX COMPANY, COLUMBUS, OHIO
SOLD BY WALKER, EVANS & COGSWELL CO., CHARLESTON, S.C.

(T)

FILE NUMBER DATE OF RECORD	MORTGAGEES FAMILY NAMES	GIVEN NAMES ABCDEFGH	GIVEN NAMES IJKLMNO	GIVEN NAMES PQRSTUVWXYZ	MORTGAGORS	BOOK	PAGE	Amount	BRIEF DESCRIPTION, LOCATION, ETC. (Not Warranted)
30031 May 20, 1976	Bank		N.C. Nat'l		Weldon R. Bowen, et al	1308	87		part of lot 1 in blk. 1220 pt. 1 of assignment to bank by loan & c.
"	"		"		Donald C. Cook, et al	1308	88		part of lot 1 in blk. 1300 pt. 1 of assignment to bank by loan & c.
30032 May 20, 1976	"		"		Ray W. Shady, et al	1308	89		part of lot 1 in blk. 1241 pt. 1 of assignment to bank by loan & c.
"	"		"		Dr. David Carter, et al	1308	90		part of lot 1 in blk. 1242 pt. 1 of assignment to bank by loan & c.
"	"		"		Robert M. Wilson, et al	1308	91		part of lot 1 in blk. 1243 pt. 1 of assignment to bank by loan & c.
"	"		"		Martin Sheffer, et al	1308	92		part of lot 1 in blk. 1301 pt. 1 of assignment to bank by loan & c.
"	"		"		Nancy E. & Turkey	1308	93		part of lot 1 in blk. 1244 pt. 1 of assignment to bank by loan & c.
"	"		"		"	1308	94		part of lot 1 in blk. 1245 pt. 1 of assignment to bank by loan & c.
"	"		"		James C. Long, et al	1308	95		part of lot 1 in blk. 1246 pt. 1 of assignment to bank by loan & c.
"	"		"		"	1308	96		part of lot 1 in blk. 1247 pt. 1 of assignment to bank by loan & c.
"	"		"		Weldon R. Bowen, et al	1308	97		part of lot 1 in blk. 1248 pt. 1 of assignment to bank by loan & c.
"	"		"		"	1308	98		part of lot 1 in blk. 1249 pt. 1 of assignment to bank by loan & c.
"	"		"		Donald C. Cook, et al	1308	99		part of lot 1 in blk. 1250 pt. 1 of assignment to bank by loan & c.
"	"		"		"	1308	100		part of lot 1 in blk. 1251 pt. 1 of assignment to bank by loan & c.
30158 May 21, 1976	"		"		George C. Lapierre, et al	1368	223		part of lot 1 in blk. 1340 pt. 1 of assignment to C. Douglas loan & c.
30158 May 21, 1976	"		"		David R. Jordan, et al	1368	224		part of lot 1 in blk. 1341 pt. 1 of assignment to C. Douglas loan & c.

INDIRECT or MORTGAGEE Index to Real Estate Mortgages — Greenville County, S. C.

REG. U. S. PAT. OFFICE *Chas. McClure* County Indexes Since 1888 An Identifying Trade Mark

 Open at Proper Tab according to First Letter or Letters of Name and refer to Buff Sub-Index sheet for page reference.

COTT FAMILY NAME INDEX No. 75 © 1949
MADE BY THE COTT INDEX COMPANY, COLUMBUS, OHIO
SOLD BY WALKER, EVANS & COGSWELL CO., CHARLESTON, S. C.

FILE NUMBER	MORTGAGEES FAMILY NAMES	GIVEN NAMES ABCDEFGHIH	GIVEN NAMES IJKLMNO	GIVEN NAMES PQRSTUVWXYZ	MORTGAGORS	BOOK	PAGE	Amount	BRIEF DESCRIPTION, LOCATION, ETC. (Not Warranted)
30158 May 21, 1970	Bank			North Carolina Nat'l	Jerry D. Gray, et al	1368	225		Mortgage on lot 100, 101, 102, 103, 104, 105, 106, 107, 108, 109, 110, 111, 112, 113, 114, 115, 116, 117, 118, 119, 120, 121, 122, 123, 124, 125, 126, 127, 128, 129, 130, 131, 132, 133, 134, 135, 136, 137, 138, 139, 140, 141, 142, 143, 144, 145, 146, 147, 148, 149, 150, 151, 152, 153, 154, 155, 156, 157, 158, 159, 160, 161, 162, 163, 164, 165, 166, 167, 168, 169, 170, 171, 172, 173, 174, 175, 176, 177, 178, 179, 180, 181, 182, 183, 184, 185, 186, 187, 188, 189, 190, 191, 192, 193, 194, 195, 196, 197, 198, 199, 200, 201, 202, 203, 204, 205, 206, 207, 208, 209, 210, 211, 212, 213, 214, 215, 216, 217, 218, 219, 220, 221, 222, 223, 224, 225, 226, 227, 228, 229, 230, 231, 232, 233, 234, 235, 236, 237, 238, 239, 240, 241, 242, 243, 244, 245, 246, 247, 248, 249, 250, 251, 252, 253, 254, 255, 256, 257, 258, 259, 260, 261, 262, 263, 264, 265, 266, 267, 268, 269, 270, 271, 272, 273, 274, 275, 276, 277, 278, 279, 280, 281, 282, 283, 284, 285, 286, 287, 288, 289, 290, 291, 292, 293, 294, 295, 296, 297, 298, 299, 300, 301, 302, 303, 304, 305, 306, 307, 308, 309, 310, 311, 312, 313, 314, 315, 316, 317, 318, 319, 320, 321, 322, 323, 324, 325, 326, 327, 328, 329, 330, 331, 332, 333, 334, 335, 336, 337, 338, 339, 340, 341, 342, 343, 344, 345, 346, 347, 348, 349, 350, 351, 352, 353, 354, 355, 356, 357, 358, 359, 360, 361, 362, 363, 364, 365, 366, 367, 368, 369, 370, 371, 372, 373, 374, 375, 376, 377, 378, 379, 380, 381, 382, 383, 384, 385, 386, 387, 388, 389, 390, 391, 392, 393, 394, 395, 396, 397, 398, 399, 400, 401, 402, 403, 404, 405, 406, 407, 408, 409, 410, 411, 412, 413, 414, 415, 416, 417, 418, 419, 420, 421, 422, 423, 424, 425, 426, 427, 428, 429, 430, 431, 432, 433, 434, 435, 436, 437, 438, 439, 440, 441, 442, 443, 444, 445, 446, 447, 448, 449, 450, 451, 452, 453, 454, 455, 456, 457, 458, 459, 460, 461, 462, 463, 464, 465, 466, 467, 468, 469, 470, 471, 472, 473, 474, 475, 476, 477, 478, 479, 480, 481, 482, 483, 484, 485, 486, 487, 488, 489, 490, 491, 492, 493, 494, 495, 496, 497, 498, 499, 500, 501, 502, 503, 504, 505, 506, 507, 508, 509, 510, 511, 512, 513, 514, 515, 516, 517, 518, 519, 520, 521, 522, 523, 524, 525, 526, 527, 528, 529, 530, 531, 532, 533, 534, 535, 536, 537, 538, 539, 540, 541, 542, 543, 544, 545, 546, 547, 548, 549, 550, 551, 552, 553, 554, 555, 556, 557, 558, 559, 560, 561, 562, 563, 564, 565, 566, 567, 568, 569, 570, 571, 572, 573, 574, 575, 576, 577, 578, 579, 580, 581, 582, 583, 584, 585, 586, 587, 588, 589, 590, 591, 592, 593, 594, 595, 596, 597, 598, 599, 600, 601, 602, 603, 604, 605, 606, 607, 608, 609, 610, 611, 612, 613, 614, 615, 616, 617, 618, 619, 620, 621, 622, 623, 624, 625, 626, 627, 628, 629, 630, 631, 632, 633, 634, 635, 636, 637, 638, 639, 640, 641, 642, 643, 644, 645, 646, 647, 648, 649, 650, 651, 652, 653, 654, 655, 656, 657, 658, 659, 660, 661, 662, 663, 664, 665, 666, 667, 668, 669, 670, 671, 672, 673, 674, 675, 676, 677, 678, 679, 680, 681, 682, 683, 684, 685, 686, 687, 688, 689, 690, 691, 692, 693, 694, 695, 696, 697, 698, 699, 700, 701, 702, 703, 704, 705, 706, 707, 708, 709, 710, 711, 712, 713, 714, 715, 716, 717, 718, 719, 720, 721, 722, 723, 724, 725, 726, 727, 728, 729, 730, 731, 732, 733, 734, 735, 736, 737, 738, 739, 740, 741, 742, 743, 744, 745, 746, 747, 748, 749, 750, 751, 752, 753, 754, 755, 756, 757, 758, 759, 760, 761, 762, 763, 764, 765, 766, 767, 768, 769, 770, 771, 772, 773, 774, 775, 776, 777, 778, 779, 780, 781, 782, 783, 784, 785, 786, 787, 788, 789, 790, 791, 792, 793, 794, 795, 796, 797, 798, 799, 800, 801, 802, 803, 804, 805, 806, 807, 808, 809, 810, 811, 812, 813, 814, 815, 816, 817, 818, 819, 820, 821, 822, 823, 824, 825, 826, 827, 828, 829, 830, 831, 832, 833, 834, 835, 836, 837, 838, 839, 840, 841, 842, 843, 844, 845, 846, 847, 848, 849, 850, 851, 852, 853, 854, 855, 856, 857, 858, 859, 860, 861, 862, 863, 864, 865, 866, 867, 868, 869, 870, 871, 872, 873, 874, 875, 876, 877, 878, 879, 880, 881, 882, 883, 884, 885, 886, 887, 888, 889, 890, 891, 892, 893, 894, 895, 896, 897, 898, 899, 900, 901, 902, 903, 904, 905, 906, 907, 908, 909, 910, 911, 912, 913, 914, 915, 916, 917, 918, 919, 920, 921, 922, 923, 924, 925, 926, 927, 928, 929, 930, 931, 932, 933, 934, 935, 936, 937, 938, 939, 940, 941, 942, 943, 944, 945, 946, 947, 948, 949, 950, 951, 952, 953, 954, 955, 956, 957, 958, 959, 960, 961, 962, 963, 964, 965, 966, 967, 968, 969, 970, 971, 972, 973, 974, 975, 976, 977, 978, 979, 980, 981, 982, 983, 984, 985, 986, 987, 988, 989, 990, 991, 992, 993, 994, 995, 996, 997, 998, 999, 1000
30159 May 21, 1970	"			"	"	1205	320		
30160 May 21, 1970	"			"	"	1205	320		
30161 May 21, 1970	"			"	"	1205	320		
30162 May 21, 1970	"			"	"	1205	320		
30163 May 21, 1970	"			"	"	1205	320		
30164 May 21, 1970	"			"	"	1205	320		
30165 May 21, 1970	"			"	"	1205	320		
30166 May 21, 1970	"			"	"	1205	320		
30167 May 21, 1970	"			"	"	1205	320		
30168 May 21, 1970	"			"	"	1205	320		
30169 May 21, 1970	"			"	"	1205	320		
30170 May 21, 1970	"			"	"	1205	320		
30171 May 21, 1970	"			"	"	1205	320		
30172 May 21, 1970	"			"	"	1205	320		
30173 May 21, 1970	"			"	"	1205	320		
30174 May 21, 1970	"			"	"	1205	320		
30175 May 21, 1970	"			"	"	1205	320		
30176 May 21, 1970	"			"	"	1205	320		
30177 May 21, 1970	"			"	"	1205	320		
30178 May 21, 1970	"			"	"	1205	320		
30179 May 21, 1970	"			"	"	1205	320		
30180 May 21, 1970	"			"	"	1205	320		

INDIRECT or MORTGAGEE Index to Real Estate Mortgages — Greenville County, S. C.

REG. U. S. PAT. OFFICE *Blue Mark* County Indexes Since 1888 An Identifying Trade Mark

Open at Proper Tab according to First Letter or Letters of Name and refer to Buff Sub-Index sheet for page reference.

COTT FAMILY NAME INDEX No. 75 © 1949
MADE BY THE COTT INDEX COMPANY, COLUMBUS, OHIO
SOLD BY WALKER, EVANS & COGSWELL CO., CHARLESTON, S.C.

(70)

FILE NUMBER DATE OF RECORD	MORTGAGEES FAMILY NAMES	GIVEN NAMES ABCDEFGH	GIVEN NAMES IJKLMNO	GIVEN NAMES PQRSTUWXYZ	MORTGAGORS	BOOK	PAGE	Amount	BRIEF DESCRIPTION, LOCATION, ETC. (Not Warranted)
30108 May 21, 1970	Bank				North Carolina Nat'l	1208	321		Assigned to Supply Co. T. D. S. Co. - Greenville Co. 1321
"	"				"	1208	321		2.2214 - Greenville Co. 1235
"	"				"	1208	328		Property in Greenville Co. 1247 page 204
30105 May 21, 1970	"				James B. Gray, et al	1368	337		Assigned to Supply Co. T. D. S. Co. - Greenville Co. 1321
"	"				"	1368	337		Book, 1255 p. 17
"	"				"	1203	341		Property in Greenville Co. 1247 page 204
30107 May 21, 1970	"				B. Hugh Brown, et al	1202	342		Assigned to Supply Co. T. D. S. Co. - Greenville Co. 1321
30109 May 21, 1970	"				"	1208	342		Property in Greenville Co. 1247 page 204
3024 May 21, 1970	"				Maria L. Brown, et al	1208	342		Assigned to Supply Co. T. D. S. Co. - Greenville Co. 1321
30346 May 24, 1970	"				L. Russell Fox, et al	1208	377		Property in Greenville Co. 1247 page 204
"	"				"	1208	377		Assigned to Supply Co. T. D. S. Co. - Greenville Co. 1321
30416 May 24, 1970	"				Shelton H. White, et al	1208	400		Assigned to Supply Co. T. D. S. Co. - Greenville Co. 1321
"	"				"	1208	400		Property in Greenville Co. 1247 page 204
30416 May 24, 1970	"				Shelton H. White, et al	1208	400		Assigned to Supply Co. T. D. S. Co. - Greenville Co. 1321
"	"				"	1208	400		Property in Greenville Co. 1247 page 204
"	"				"	1208	400		Assigned to Supply Co. T. D. S. Co. - Greenville Co. 1321

INDIRECT or MORTGAGEE Index to Real Estate Mortgages — Greenville County, S. C.

REG. U. S. PAT. OFFICE *Chas McCott* County Indexes Since 1888 An Identifying Trade Mark

Open at Proper Tab according to First Letter or Letters of Name and refer to Buff Sub-Index sheet for page reference.

COTT FAMILY NAME INDEX No. 75 © 1949 MADE BY THE COTT INDEX COMPANY, COLUMBUS, OHIO SOLD BY WALKER, EVANS & COGSWELL CO., CHARLESTON, S.C.

FILE NUMBER DATE OF RECORD	MORTGAGEES FAMILY NAMES	GIVEN NAMES ABCDEFGHIJ	GIVEN NAMES IJKLMNOP	GIVEN NAMES PQRSTUVWXYZ	MORTGAGORS	BOOK	PAGE	Amount	BRIEF DESCRIPTION, LOCATION, ETC. (Not Warranted)
39-412	Bank								
<i>17 Aug 1910</i>			North Carolina Nat'l		<i>J. E. McClinton</i>	120	71		<i>Property of J. E. McClinton, Greenville, S.C.</i>
"			"		"	120	71		<i>"</i>
"			"		"	120	71		<i>"</i>
"			"		<i>J. E. McClinton</i>	120	71		<i>"</i>
"			"		<i>J. E. McClinton</i>	120	71		<i>"</i>
"			"		<i>J. E. McClinton</i>	120	71		<i>"</i>
"			"		<i>J. E. McClinton</i>	120	71		<i>"</i>
"			"		<i>J. E. McClinton</i>	120	71		<i>"</i>
"			"		<i>J. E. McClinton</i>	120	71		<i>"</i>
"			"		<i>J. E. McClinton</i>	120	71		<i>"</i>
"			"		<i>J. E. McClinton</i>	120	71		<i>"</i>
"			"		<i>J. E. McClinton</i>	120	71		<i>"</i>
"			"		<i>J. E. McClinton</i>	120	71		<i>"</i>
"			"		<i>J. E. McClinton</i>	120	71		<i>"</i>
"			"		<i>J. E. McClinton</i>	120	71		<i>"</i>
"			"		<i>J. E. McClinton</i>	120	71		<i>"</i>
"			"		<i>J. E. McClinton</i>	120	71		<i>"</i>
"			"		<i>J. E. McClinton</i>	120	71		<i>"</i>
"			"		<i>J. E. McClinton</i>	120	71		<i>"</i>
"			"		<i>J. E. McClinton</i>	120	71		<i>"</i>
"			"		<i>J. E. McClinton</i>	120	71		<i>"</i>
"			"		<i>J. E. McClinton</i>	120	71		<i>"</i>
"			"		<i>J. E. McClinton</i>	120	71		<i>"</i>
"			"		<i>J. E. McClinton</i>	120	71		<i>"</i>
<i>30-238</i>			"		<i>Warren Ray Nesbit</i>	1308	518		<i>Property of Warren Ray Nesbit, Greenville, S.C.</i>

INDIRECT or MORTGAGEE Index to Real Estate Mortgages — Greenville County, S. C.

REG. U. S. PAT. OFFICE *Chas McCorkle* County Indexes Since 1888 An Identifying Trade Mark

Open at Proper Tab according to First Letter or Letters of Name and refer to Buff Sub-Index sheet for page reference.


COTT FAMILY NAME INDEX No. 75 © 1949
MADE BY THE COTT INDEX COMPANY, COLUMBUS, OHIO
SOLD BY WALKER, EVANS & COGSWELL CO., CHARLESTON, S.C.

(✓)

FILE NUMBER DATE OF RECORD	MORTGAGEES FAMILY NAMES	GIVEN NAMES ABCDEFGHIJ	GIVEN NAMES JKLMNOPQ	GIVEN NAMES RSTUVWXYZ	MORTGAGORS	BOOK	PAGE	Amount	BRIEF DESCRIPTION, LOCATION, ETC. (Not Warranted)
30508 May 25, 1976	Bank				Warren Bay Neuhoff, et al	1368	510		Per mtg. on Rem. Bk. 1350 page 91 Assigned to Rem. Bk. Savings Bk.
30453 May 25, 1976	"				Woodrow Subler, et al	1368	422	22,950	Lot 3
30525 May 25, 1976	"				Byer Memorial Assoc. et al	1368	459	50,000	4.84 ac. Cor. DeWenger Rd. near Dren
30700 May 27, 1976	"				Reformed Presbyterian	1368	616	23,100	Lot 14, Lee Cr. Maple Hgts.
30958 May 28, 1976	"				Donald R. Pritchard	1368	806	38,950	DeWenger Place also 1/2 Acre Lot 116 Longstreet Dr.
31053 June 1, 1976	"				Stephen Schlager, et al	1368	925		Per mtg. on A&B Bk. 1334 pg 373 Note & mtg. Assumption Agreement
30990 June 1, 1976	"				Murphy B. M ^c Lean, Jr.	1368	984	14,320	Lot 4 Valley Dale
31081 June 1, 1976	"				William - H. Perkins, et al	1369	950	15,750	Lot, Smiths Rd.
31172 June 1, 1976	"				Sammy L. Ralston	1369	715	11,150	Lot 32 Chick Springs Sec. 12
31033 June 1, 1976	"				Louis Robert Massey	1369	63	17,250	Lot 23 Williams, Sec. 12
31253 June 2, 1976	"				William C. Cramer, et al	1369	153	7,500	Tract 1 = lot 1055 - B & Tract 2 = lot 1057 Lake Lanier Classy mtn. Rd.
"	"				Douglas Woodward	1369	153		Sec. 2
31573 June 4, 1976	"				Devitt J. Owens, et al	1369	366	17,000	Lot 8 Davison Circle
31729 June 7, 1976	"				Herman Bennett, et al	1369	576		Per mtg. on Rem. Bk. 1367 pg. 585 Assigned to C. Douglas Burton & Co.
31729 June 7, 1976	"				Norman Bennett, et al	1369	575		Per mtg. on Rem. Bk. 1367 pg. 585 Assigned to Rem. Nat'l Mtg. Assn.
31747 June 7, 1976	"				Stone Massey, et al	1369	498	12,200	(Wagon Dr. Rd.) 2.02 Acre Blind Luger Rd.

INDIRECT or MORTGAGEE Index to Real Estate Mortgages — Greenville County, S. C.

REG. U. S. PAT. OFFICE *Cott* County Indexes Since 1888
An Identifying Trade Mark

 Open at Proper Tab according to First Letter or Letters of Name and refer to Buff Sub-Index sheet for page reference.

COTT FAMILY NAME INDEX No. 75 © 1949
MADE BY THE COTT INDEX COMPANY, COLUMBUS, OHIO
SOLD BY WALKER, EVANS & COGSWELL CO., CHARLESTON, S.C.

FILE NUMBER DATE OF RECORD	MORTGAGEES FAMILY NAMES	GIVEN NAMES ABCDEFGHIJ	GIVEN NAMES JKLMNO	GIVEN NAMES PQRSTUVWXYZ	MORTGAGORS	BOOK	PAGE	Amount	BRIEF DESCRIPTION, LOCATION, ETC. (Not Warranted)
31859 June 8, 1976	Bank				William A. Griffith, et al	Re-Record 1369	585	25,100	Lot 14 part D Abandoned Rd. Ridge Crest Dr. "Viata Hills" for Div. on Rem. Bd. 1367 pg. 966 Mortgage sub Em Bd 1364 pg. 126 Assigned to Met. Life Ins. Co.
31898 June 8, 1976	"				Laurance Winkels, et al	Re-Record 1369	585		
32006 June 9, 1976	"				Charles E. Glenn, et al	1369	663	36,000	Meadowood: Mauldin Lot 21, Woodgreen Dr. Belle Meade, Sec. 3
32372 June 11, 1976	"				James N. Fatts, et al	1370	56	29,500	Lot 227 Mulberry Dr.
32476 June 14, 1976	"				Richard P. Jones, et al	1370	126	35,000	unimproved access Lot 19 Emily Lane "Colonial Heights"
32515 June 14, 1976	"				Carl D. Bailey, et al	1370	130	30,700	Lot 14 Sall Circle
32531 June 17, 1976	"				Daniel B. Bruce	1370	174	16,000	Improve my home site "Sick Spgs" Lot 117 Broad Vista Club
32730 June 16, 1976	"				Dandre S. Moulis	1370	250	4,000	Lot 74 North St.
32735 June 16, 1976	"				Rene W. Norris	1370	350	20,500	Westwood Lot 237 Sycamore Circle
32830 June 16, 1976	"				Nancy A. Carter	1370	432	14,500	Epitaphum St. 12 res. access Rd.
32918 June 17, 1976	"				alter Duwayne Anderson	1370	403	23,500	Squire, Austin St. Lot 431 Westwood, Sec. 12
33095 June 18, 1976	"				John A. Burke, et al	1370	668	24,500	Yellowwill Lot 117 Yellowwill way.
33224 June 21, 1976	"				Joann A. Campbell	1370	837	18,000	Lake Shore Dr. Lot 100 Lots 344 also lot 100 W.
33401 June 22, 1976	"				Hann J. Hutchinson	1370	898	30,250	Lot 41 Eastview Dr. Squire
33597 June 24, 1976	"				Herman Coggins, et al	1371	106	15,700	Leaves Plant Lot 54 Almy Mills

INDIRECT or MORTGAGEE Index to Real Estate Mortgages — Greenville County, S. C.

REC. U. S. PAT. OFFICE *Chas. McCath* County Indexes Since 1888 An Identifying Trade Mark

Open at Proper Tab according to First Letter or Letters of Name and refer to Buff Sub-Index sheet for page reference.

COTT FAMILY NAME INDEX No. 75 © 1949
MADE BY THE COTT INDEX COMPANY, COLUMBUS, OHIO
SOLD BY WALKER, EVANS & COGSWELL CO., CHARLESTON, S.C.

(W)

FILE NUMBER	MORTGAGEES FAMILY NAMES	GIVEN NAMES ABCDEFGHIJ	GIVEN NAMES JKLMNO	GIVEN NAMES PQRSTUVWXYZ	MORTGAGORS	BOOK	PAGE	Amount	BRIEF DESCRIPTION, LOCATION, ETC. (Not Warranted)
33832 Jun. 25, 1976	Bank			North Carolina Nat'l	Alvin Miller, Jr. et al	1371	255	27,150	Lot 86 Oakmead, Sec. V-A
33796 Jun. 25, 1976	"			"	Robert R. Rankin, et al	1371	269	19,150	Wista Blvd. Super Hwy. Homeites Lot 157 Cor. Stone Lane + Broad
34137 Jun. 29, 1976	"			"	Chris E. Longwill	1371	513	22,200	North Gardens Lot 21 N. Garden Circle
34216 Jun. 30, 1976	"			"	Michall Grant, et al	1371	577	22,750	Westwood, Sec. I Duille Lot 56 Sierra Court
34266 Jun. 30, 1976	"			"	Peter R. Davis, et al	1371	628	34,000	Mauldin also Mr. Propt. Lot 26 Suddette Est.
39 Jul. 1, 1976	"			"	Mrs. L. Stult, et al	1371	758	18,800	Hgts. Lot 19 Hard Dr., Belmont
359 Jul. 2, 1976	"			"	L. Leslie Hunt, Jr.	1372	22	13,000	mtn. H. Lots 1738 + 1737 Glassy
274 Jul. 2, 1976	"			"	Clyde F. Moore, et al	1371	952	19,553	Sybil Brandon Court, Sec. 2 Lot 462 Sloney Mills
358 Jul. 2, 1976	"			"	David M. Poff, et al	1372	74	46,500	mtn. H. Tract = 9.6 ac. Glassy
618 Jul. 7, 1976	"			"	David B. Hopkins, et al	1372	227	16,400	Fair Hgts. Lot 14 Brookdale ave., Bl. E
858 Jul. 9, 1976	"			"	Warren J. MacEntee,	1372	365	32,500	Lot 9 Kingsley Ct. Kresswood Hgts. Dec IV Mauldin also
"	"			"	"	1372	365		Per. Property
858 Jul. 9, 1976	"			"	Derald D. Klein, et al	1372	369	39,950	Burnam Woods, also Per. Prop Lot 25 Burnam Ct.
983 July 12, 1976	"			"	Lloyd Gene Elliott	1372	467	26,000	mtn. H. Lot 15 Cor. Elmira St. + Parkdale
1043 July 12, 1976	"			"	Claude Vernon Johnson	1372	225	23,500	Service, Sec. II Lot 30, Redbank Pt. Lottin
1530 July 16, 1976	"			"	William A. Wood, et al	1372	27		See mtg. on REm bk. 1206 pp. 821 Assigned to Fed. Nat'l Mtg. Co.

INDIRECT or MORTGAGEE Index to Real Estate Mortgages — Greenville County, S. C.

REG. U. S. PAT. OFFICE *Chas. McCott* County Indexes Since 1888
An Identifying Trade Mark

Open at Proper Tab according to First Letter or Letters of Name and refer to Buff Sub-Index sheet for page reference.

COTT FAMILY NAME INDEX No. 75 © 1949
MADE BY THE COTT INDEX COMPANY, COLUMBUS, OHIO
SOLD BY WALKER, EVANS & COGSWELL CO., CHARLESTON, S.C.

FILE NUMBER DATE OF RECORD	MORTGAGEES FAMILY NAMES	GIVEN NAMES ABCDEFGHIJ	GIVEN NAMES JKLMNO	GIVEN NAMES PQRSTUVWXYZ	MORTGAGORS	BOOK	PAGE	Amount	BRIEF DESCRIPTION, LOCATION, ETC. (Not Warranted)
1530 July 16, 1976	Bank				Paul M. Zbin, et al	1373	27		Gen. mtg. and 1st m. h. 150 \$ 100 Assigned to Fed. H. & L. Mtg. Assoc.
1779 July 19, 1976	"				William E. Bishop	1373	64	.00	
1950 July 20, 1976	"				John J. Zalusky, et al	1373	195	25,150	Lot 19 White Oaks Dixville
2034 July 21, 1976	"				Michael D. Selby, et al	1373	281	.00	Lot 512 Westwood, Sec. V Dalmew
2034 July 21, 1976	"				Arthur Wade Shreath	1373	284	25,100	Lot 95 Boling Rd. Sec. IV
2077 July 21, 1976	"				Mary R. Lee	1373	284	.00	Lot 17 Hillside Woodville
2201 July 22, 1976	"				William F. Jackson, et al	1373	311	11,600	Lot 20 E. Fifth St. Sec. A Hillside
2235 July 23, 1976	"				Mary R. Dennison, et al	1373	405	23,450	Lot 15 Hillside, ave., Simplicity Hills
2274 July 23, 1976	"				Ezekiel Johnson, et al	1373	400	23,500	Lot 50 Greenwood Lane
"	"				" " "	Re-record 1373	577	.00	cancel mtg. for orig. see L&M H. 1363 Pg. 712. Lot 29 Pleasant Ridge ave. Pleasant Valley, Sec. 1
2421 July 26, 1976	"				" " "	1373	577	.00	"Hillside Service"
2513 July 27, 1976	"				Carrie L. Mack, et al	1373	644	25,100	Lot 3014. lot 32 alletta ave. Hillside
2513 July 28, 1976	"				Norman Bennett, et al	1373	822		all 1/2 acre m. h. 1000 sq. ft. Lump sum to 1/2 acre m. h. 1000 sq. ft.
2513 July 28, 1976	"				Norman Bennett, et al	1373	822		1/2 acre m. h. 1000 sq. ft. Lump sum to 1/2 acre m. h. 1000 sq. ft.
2888 July 30, 1976	"				Norman Bennett, et al	1373	822		1/2 acre m. h. 1000 sq. ft. Lump sum to 1/2 acre m. h. 1000 sq. ft.
3158 Aug. 2, 1976	"				Howard D. Hoppenhauer	1374	41	.00	Sec. 5, Mauldin
	"				Stephen E. Jefferson, et al	1374	220	35,050	Lot 72 "Knollwood Hqts." Mauldin
	"							.00	Lot 15 Union ave.

INDIRECT or MORTGAGEE Index to Real Estate Mortgages — Greenville County, S. C.

REG. U. S. PAT. OFFICE *Chas. McCall* County Indexes Since 1888 An Identifying Trade Mark

Open at Proper Tab according to First Letter or Letters of Name and refer to Buff Sub-Index sheet for page reference.


COTT FAMILY NAME INDEX No. 75 © 1949
MADE BY THE COTT INDEX COMPANY, COLUMBUS, OHIO
SOLD BY WALKER, EVANS & COGSWELL CO., CHARLESTON, S.C.

(X)

FILE NUMBER	MORTGAGEES	GIVEN NAMES	GIVEN NAMES	GIVEN NAMES	MORTGAGORS	BOOK	PAGE	Amount	BRIEF DESCRIPTION, LOCATION, ETC. (Not Warranted)
DATE OF RECORD	FAMILY NAMES	ABCDEFGH	IJKLMNO	PQRSTUVWXYZ					
3230 aug. 3, 1976	Bank				Billy D'neal Bennett	1374	356	.00 29,900	1.93 acres "Woodfields sec. c"
3316 aug. 3, 1976	"		"	"	J. Henry Horne, et al	1374	364	.00 27,400	Lot 147 Hillside Lane "Westwood" S.ville
3843 aug. 9, 1976	"		"	"	Jeffery N. Hopkins, et al	1374	843	.00 25,900	Lot 353 Willowtree Dr., Sec. IV See mtg. see REM Bk. 1370 pg. 668
3827 Aug. 9, 1976	"		"	"	John A. Bunker, et al	1374	855	.00	Assigned to N.C.N.B. Mtg. Corp. See mtg. see REM Bk. 1370 pg. 668
3827 Aug. 9, 1976	"		"	"	John A. Bunker, et al	1374	856	.00	Assigned to Home Nat'l Mtg. Assn. 765 & 610 - see mtg. see REM Bk. 1329 pg. 461
3830 Aug. 9, 1976	"		"	"	Donald Francis Kilton	1374	864	.00	William Tim by Judgment here # See mtg. see REM Bk. 1373 pg. 405
3916 Aug. 10, 1976	"		"	"	William P. Jackson, et al	1374	982	.00	Assigned to N.C.N.B. Mortgage South Inc. See mtg. see REM Bk. 1373 pg. 405
3916 Aug. 10, 1976	"		"	"	William P. Jackson, et al	1374	982	.00	Assigned to Home Nat'l Mtg. Assn. Wardley Vale, sec. 1
3966 aug. 10, 1976	"		"	"	James E. May	1374	887	.00 23,750	Lot 61 Durham Bridge Rd.
3965 aug. 10, 1976	"		"	"	Randolph S. Henson, et al	1374	957	.00 24,500	Lot 53 Penarth St. (noble st.) See mtg. see REM Bk. 1371 pg. 255
4061 Aug. 11, 1976	"		"	"	Alvin Miller, Jr. et al	1375	80	.00	Assigned to N.C.N.B. Mtg. Corp. See mtg. see REM Bk. 1371 pg. 255
4061 Aug. 11, 1976	"		"	"	Alvin Miller, Jr. et al	1375	79	.00	Assigned to Home Nat'l Mtg. Assn. "Maple Nght."
3995 aug. 11, 1976	"		"	"	Clyde C. Mackey	1374	985	.00 18,000	Lot 10 Loundell Hill Rd. See mtg. see REM Bk. 1373 pg. 281
4205 Aug. 12, 1976	"		"	"	Michael A. Irby, et al	1375	312	.00	Assigned to N.C.N.B. Mtg. South Inc. See mtg. see REM Bk. 1373 pg. 281
4205 Aug. 12, 1976	"		"	"	Michael D. Irby, et al	1375	311	.00	Assigned to Home Nat'l Mtg. Assn. "Pleasant Valley"
4309 aug. 13, 1976	"		"	"	Michael J. Nolan, et al	1375	329	.00 16,950	Lot 231 Latoniae ave.

INDIRECT or MORTGAGEE Index to Real Estate Mortgages — Greenville County, S. C.

REG. U. S. PAT. OFFICE *Chas McCott* County Indexes Since 1888
An Identifying Trade Mark

 Open at Proper Tab according to First Letter or Letters of Name and refer to Buff Sub-Index sheet for page reference.

COTT FAMILY NAME INDEX No. 75 © 1949
MADE BY THE COTT INDEX COMPANY, COLUMBUS, OHIO
SOLD BY WALKER, EVANS & COGSWELL CO., CHARLESTON, S.C.

FILE NUMBER	MORTGAGEES FAMILY NAMES	GIVEN NAMES ABCDEFGH	GIVEN NAMES IJKLMNO	GIVEN NAMES PQRSTUVWXYZ	MORTGAGORS	BOOK	PAGE	Amount	BRIEF DESCRIPTION, LOCATION, ETC. (Not Warranted)
4261	Bank				<i>et al</i>			.00	
aug. 13, 1976					North Carolina Nat'l.				
4435	"				<i>et al</i>			.00	
aug. 16, 1976								10,000	Lot 21 West Blvd.
4500	"				Charles R. Boulton	1375	336	.00	Blk. A
aug. 16, 1976								30,000	Lot 10 W. Golden Strip
4607	"				Maurice J. Dilley, <i>et al</i>	1375	500	.00	Unnamed St Hillsborough, sec. 2
aug. 17, 1976					<i>et al</i>			39,950	Lot 127 Cor. Basswood Dr. &
4765	"				William Edgar Bell	1375	586	.00	Spring Forest
Aug. 18, 1976								38,500	Lot 32 Spring Forest Dr.
4765	"				Charles E. Breen, <i>et al</i>	1375	699		For mtg. see Rem. Blk. 1369 pg. 674
Aug. 18, 1976									Assigned to NCB mtg. Southdr.
4075	"				Charles E. Breen, <i>et al</i>	1375	700		For mtg. see Rem. Blk. 1307 pg. 674
aug. 18, 1976					<i>et al</i>			.00	Assigned to NCB mtg. Anson
4871	"				William Frank Thomason	1375	669	22,950	B. J. Reeves
Aug. 19, 1976									Lot 13 Long me. Capt. 9
4974	"				Arthur Wade Shreeth, <i>et al</i>	1375	794		For mtg. see Rem. Blk. 1373 pg. 284
Aug. 20, 1976									Assigned to NCB mtg. Corp.
	"				B & L Land Co. Inc.	1375	907		
	"								From sum of mtg. Loan
5159	"								Extension Agreement - for mtg.
Aug. 23, 1976									see Rem. Blk. 1558 pg. 569
5159	"				Gerald S. Klein, <i>et al</i>	1376	50		For mtg. see Rem. Blk. 1372 pg. 369
Aug. 23, 1976									Assigned to NCB mtg. Southdr.
5173	"				Donald S. Klein, <i>et al</i>	1376	57		For mtg. see Rem. Blk. 1372 pg. 369
aug. 23, 1976					<i>et al</i>			.00	Assigned to mtg. Life Sav. Co.
5255	"				Charles J. Breiman	1375	975	27,050	Portwalk
Aug. 24, 1976									Lot 19 meadow Ct. Sec. C
5255	"				Edward J. Noppenbauer, <i>et al</i>	1376	171		For mtg. see Rem. Blk. 1374 pg. 41
Aug. 24, 1976									Assigned to NCB mtg. Southdr.
5384	"				Edward J. Noppenbauer, <i>et al</i>	1376	172		For mtg. see Rem. Blk. 1374 pg. 41
aug. 25, 1976								.00	Assigned to mtg. Life Sav. Co.
	"				James Robinson	1376	184	37,500	Lot, Pendleton St.

INDIRECT or MORTGAGEE Index to Real Estate Mortgages — Greenville County, S. C.

REG. U. S. PAT. OFFICE *Chas McCott* County Indexes Since 1888 An Identifying Trade Mark

Open at Proper Tab according to First Letter or Letters of Name and refer to Buff Sub-Index sheet for page reference.


COTT FAMILY NAME INDEX No. 75 © 1949
MADE BY THE COTT INDEX COMPANY, COLUMBUS, OHIO
SOLD BY WALKER, EVANS & COGSWELL CO., CHARLESTON, S.C.

1
(Y)

FILE NUMBER	MORTGAGEES	GIVEN NAMES	GIVEN NAMES	GIVEN NAMES	MORTGAGORS	BOOK	PAGE	Amount	BRIEF DESCRIPTION, LOCATION, ETC.
DATE OF RECORD	FAMILY NAMES	ABCDEFGHIJ	IJKLMNO	PQRSTUVWXYZ					(Not Warranted)
5489 Aug. 25, 1976	Bank		North Carolina Nat'l		<i>Star</i> Elton C. Kennedy	1376	265	39,000	mill Est., Mauldin Lot 5 Whitestone ave. Adams
5532 Aug. 26, 1976	"		"	mtg. South, Inc.	Richard Baylard Young	1376	316	49,850	Prop. Regime Unit #18 Anglemore, Harj
5594 Aug. 27, 1976	"		N.C. Nat'l		James R. Clark, <i>Star</i>	1376	401	41,000	also for Prop. Lot 40 Foxcroft, Sec. 2
5664 Aug. 27, 1976	"		N.C. Nat'l		Willie Earl Roobard	1376	417	28,900	Lot 85 "Dabner" Sec. V-A
5692 Aug. 27, 1976	"		N.C. Nat'l		Michael Grant, <i>Star</i>	1376	492	22,750	Re-Record Cancell. mtg. for orig. see L&M Bk. 1371 pg. 577. Lot 56
"	"		"	"	"	1376	492		Re-Record Sierra Cl., Westwood, Sec. I, Dingle
5907 Aug. 30, 1976	"		NCNB Mtg. South, Inc.		<i>Enterprises</i> Redmond - Huguenin	1376	622	144,751	abstract = 0.18 acs. + tract = 0.56 acs. tract = 4.56 acs. Pelham Cl.
5936 Aug. 30, 1976	"	formerly C. Douglas Walker & Co.	NCNB mtg. - South, Inc.		<i>Enterprises</i> Redmond - Huguenin	1376	709		Subordination - for mtg. see R Em Bk. 1304 pg. 798; 1317 pg. 481; 1350 pg. 494 & Bk. 1284 pg. 205 & Bk. 1350 pg. 501
"	"		"	"	"	1376	709		
"	"		"	"	"	1376	709		
5918 Aug. 30, 1976	"		North Carolina Nat'l		John A. Campbell	Deed Bk. 1042	85		Release of 482 Lake Lanier Blasay mt. Sp. - for mtg. see R Em Bk. 1370 pg. 837
"	"		"	"	"	Deed Bk. 1042	85		same see, also this Sp.
6175 Sept. 1, 1976	"		N.C. B mtg. South, Inc.		Richard Alibazgh	1376	907	35,000	Lot 168 & 167 Cashay Dr
6221 Sept. 2, 1976	"		N.C. B mtg. South, Inc.		Danny J. Adams, <i>Star</i>	1376	952	30,200	Colonial Hills Lot 242 Crighton St. Sec. 6
6259 Sept. 2, 1976	"		N.C. Nat'l		Earl Duell, <i>Star</i>	1376	973	15,000	Lot 13 Sycamore Dr.
6536 Sept. 7, 1976	"		N.C. Nat'l		<i>Fogelhorn, Star</i> Bill Shewelllyn	1377	146	51,000	"Stone Lake" mtg. Lot 27 Chick Spg. Rd., Sec. 1

INDIRECT or MORTGAGEE Index to Real Estate Mortgages — Greenville County, S. C.

REG. U. S. PAT. OFFICE *Chas. McCott* County Indexes Since 1888
An Identifying Trade Mark


 Open at Proper Tab according to First Letter or Letters of Name and refer to Buff Sub-Index sheet for page reference.

COTT FAMILY NAME INDEX No. 75 © 1949
MADE BY THE COTT INDEX COMPANY, COLUMBUS, OHIO
SOLD BY WALKER, EVANS & COGSWELL CO., CHARLESTON, S.C.

FILE NUMBER	MORTGAGEES	GIVEN NAMES	GIVEN NAMES	GIVEN NAMES	MORTGAGORS	BOOK	PAGE	Amount	BRIEF DESCRIPTION, LOCATION, ETC.
DATE OF RECORD	FAMILY NAMES	ABCDEFGH	IJKLMNO	PQRSTUVWXYZ					(Not Warranted)
6688 Sept. 8, 1976	Bank		North Carolina Nat'l		A. Bruce Owen	1377	270	.00 16,950	Country Club Ests. Lot 5 Douglas Dr.
6757 Sept. 9, 1976	"		"	"	Jay L. E. Leonhuth	1377	353	.00 13,050	"North acres" Lot 29 N. acres Dr.
7147 Sept. 13, 1976	"		N.C. Nat'l	South	Dary M. Meredith	1377	642	.00 41,300	Ind. Prop. Region Unit # 128. Janglewood
7239 Sept. 14, 1976	"		North Carolina Nat'l		John L. Jordan	1377	728	.00 34,000	"Vineyard" Lot 101, Vine Hill Rd.
7624 Sept. 17, 1976	"		N.C. Nat'l		Kenneth E. Moore	1378	7	.00 22,500	Janglewood, Sec. II Lot 14 Janglewood Dr.
7961 Sept. 22, 1976	"		N.C. Nat'l		Martin J. Atkins	1378	340	.00 10,500	Campbell Rd. Steady Mt. Sp. 24.97 ac. Sassafrasville
7990 Sept. 22, 1976	"		N.C. Nat'l		Richard A. Wright	1378	350	.00 16,450	Lot Four one.
8100 Sept. 23, 1976	"		N.C. Nat'l		Samuel T. Rankin	1378	516		Release lien by judgment see Rem. bk. 1225 pg. 671
8320 Sept. 24, 1976	"		N.C. Nat'l		Sherry Kay Louell	1378	593	.00 13,500	Lot 17 Phillips Lane
8320 Sept. 24, 1976	"		N.C. Nat'l		Ralph M. Johnson	1378	599	.00 19,350	near storage Lot 11 Mufflawson one.
8318 Sept. 24, 1976	"		N.C. Nat'l		James L. Sural	1378	652	.00 22,950	Lot 9 1/2 Sec. III Adkinsville
8318 Sept. 24, 1976	"		N.C. Nat'l		Jerry Lee McKinney	1378	655	.00 28,900	Lot 36 Oakview, Sec. V-A
8492 Sept. 24, 1976	"		N.C. Nat'l		Matthew M. Rankin	1378	658	.00 25,550	Lot 147 Adkinsville
8492 Sept. 27, 1976	"		N.C. Nat'l		Charles R. Tarrant, Jr.	1378	821		For mtg. see Rem. bk. 1354 pg. 716 Assigned to C. Douglas Urban & Co.
8492 Sept. 27, 1976	"		"	"	Robert L. Gillispie	1378	821		For mtg. see Rem. bk. 1302 pg. 752 Assigned to C. Douglas Urban & Co.

INDIRECT or MORTGAGEE Index to Real Estate Mortgages — Greenville County, S. C.

REG. U. S. PAT. OFFICE *Chas. McColl* County Indexes Since 1888
An Identifying Trade Mark

 Open at Proper Tab according to First Letter or Letters of Name and refer to Buff Sub-Index sheet for page reference.


COTT FAMILY NAME INDEX No. 75 © 1949
MADE BY THE COTT INDEX COMPANY, COLUMBUS, OHIO
SOLD BY WALKER, EVANS & COGSWELL CO., CHARLESTON, S.C.

(2)

FILE NUMBER DATE OF RECORD	MORTGAGEES FAMILY NAMES	GIVEN NAMES ABCDEFGHIJ	GIVEN NAMES JKLMNOPQ	GIVEN NAMES RSTUVWXYZ	MORTGAGORS	BOOK	PAGE	Amount	BRIEF DESCRIPTION, LOCATION, ETC. (Not Warranted)
8492 Sept. 27, 1976	Bank		North Carolina	Nat'l.	David C. Benson, et al	1378	821		Assigned to C. Douglas Wilson & Co. For mtg. see R Em Bk. 1363 pg. 324 & Re-Record Bk. 1364 pg. 78 For mtg. see R Em Bk. 1363 pg. 441 Assigned to C. Douglas Wilson & Co. For mtg. see R Em Bk. 1363 pg. 806 Assigned to C. Douglas Wilson & Co. For mtg. see R Em Bk. 1363 pg. 423 Assigned to C. Douglas Wilson & Co. For mtg. see R Em Bk. 1356 pg. 320 Assigned to C. Douglas Wilson & Co. For mtg. see R Em Bk. 1357 pg. 79 Assigned to C. Douglas Wilson & Co. For mtg. see R Em Bk. 1356 pg. 806 Assigned to C. Douglas Wilson & Co. For mtg. see R Em Bk. 1363 pg. 810
8492 Sept. 27, 1976	"		"	"	" " "	1378	821		
8492 Sept. 27, 1976	"		"	"	Clifton Bell, Jr. et al	1378	821		
8492 Sept. 27, 1976	"		"	"	James H. Earl, et al	1378	821		
8492 Sept. 27, 1976	"		"	"	Larry Darnell Lomax, et al	1378	821		
8492 Sept. 27, 1976	"		"	"	Jerry E. Owens, et al	1378	821		
8492 Sept. 27, 1976	"		"	"	Richard H. Smith, et al	1378	821		
8492 Sept. 27, 1976	"		"	"	Kenneth J. Hughes, et al	1378	821		
8492 Sept. 27, 1976	"		"	"	Richard Huber, et al	1378	821		
8474 Sept. 27, 1976	"		"	"	Fred Daniel Dykes, Jr. et al	1378	773	7,800	
8476 Sept. 27, 1976	"		"	"	Johnny Smith, Jr.	1378	790	23,000	Lot 27 Vista Dr., Vardry-
9614 Sept. 28, 1976	"		"	"	William L. Tate, et al	1378	876	20,950	Lot 16 Echale Dr. Lockdale, Grntt St.
8614 Sept. 28, 1976	"		NC NB Mtg	Smith,	Kicky Watson Smith	1378	880	17,080	Lot 187 Helen Dr. sec. 2
8586 Sept. 28, 1976	"		N.C. Nat'l		Jerry A. Handley, et al	1378	894	20,900	Lot, Log Shoals Road Green Lake area
9675 Sept. 29, 1976	"		N.C. Nat'l		William Thomas Metts	1378	918	42,950	Lot 2 Green Lake Dr.
8824 Sept. 30, 1976	"		"	"	Waskell L. Stone, et al	1379	115	24,150	Lot 148 Blk. III Millville.

INDIRECT or MORTGAGEE Index to Real Estate Mortgages — Greenville County, S. C.

REG. U. S. PAT. OFFICE *Chas McCott* County Indexes Since 1888 An Identifying Trade Mark


 Open at Proper Tab according to First Letter or Letters of Name and refer to Buff Sub-Index sheet for page reference.

COTT FAMILY NAME INDEX No. 75 © 1949
MADE BY THE COTT INDEX COMPANY, COLUMBUS, OHIO
SOLD BY WALKER, EVANS & COGSWELL CO., CHARLESTON, S. C.

FILE NUMBER DATE OF RECORD	MORTGAGEES FAMILY NAMES	GIVEN NAMES ABCDEFGHIJ	GIVEN NAMES JKLMNOPQ	GIVEN NAMES RSTUVWXYZ	MORTGAGORS	BOOK	PAGE	Amount	BRIEF DESCRIPTION, LOCATION, ETC. (Not Warranted)
8878 Sept. 30, 1976	Bank		North Carolina Nat'l		<i>etal</i> William Lynn Burreiss	1379	180	.60 21,300	Lot 74, Glendale
9034 Oct. 1, 1976	"		NCNB Mtg. South, Inc.		<i>Orthogon</i> Diamond - Long	1379	708		Riverside Unit 128 Inglewood H.P.R. see mtg. in REM. Sec. 1302 pp. 27, 131, 139, 781 & 1576 pp. 622
9078 Oct. 1, 1976	"		N.C. Nat'l.		Jamson H. Crain	1379	317	.00 17,400	2 Lots, S. Lake Shore Dr.
9206 Oct. 4, 1976	"		N.C. Nat'l.		John A. Stewart, <i>etal</i>	1379	459	.00 24,200	Bellingham, Sec. 1 Lot 171 Clarendale Lane
9220 Oct. 4, 1976	"		N.C. Nat'l.		Edward C. Hunter	1379	529	.00 18,550	Lot 19 Milton St., Milton "Westwood" Sec. III, W. Mills
9542 Oct. 6, 1976	"		N.C. Nat'l		Richy W. Riches	1379	835	.00 25,600	Lot 240 Bellwood Circle Imp. for mtg. see REM. Bk. 1287 Pg. 29
9673 Oct. 7, 1976	"	formerly C. Douglas Wilson & Co.	NCNB Mtg. South, Inc.		Riddle James, <i>att. facta.</i>	1379	956		Release lot 189 Saddle Horse
9902 Oct. 11, 1976	"		N.C. Nat'l Inc.		Dixon Napp, Jr. <i>etal</i>	1380	134	.00 23,850	Lot 3 Pine Knoll Dr.
10327 Oct. 12, 1976	"		NCNB Mtg. South, Inc.		David Robinson, <i>etal</i>	1380	221	.00 18,000	Lot 3 State Park Ct.
10152 Oct. 12, 1976	"		NCNB Mtg. South, Inc.		Querger Berthold, <i>etal</i>	1380	296	.00 42,000	Lot 156 Doris Ave.
10338 Oct. 12, 1976	"		N.C. Nat'l		John L. Stewart, Jr.	1379	237	.00 24,200	Correct. Mtg. for orig. see 29 M. Pg. 1278 Pg. 457. Lot 171 Clarendale Lane, Bellingham, Sec. 1
"	"		" "		" " " "	1380	237		Ed. Hardy Vale, Sec. 1
10503 Oct. 15, 1976	"		N.C. Nat'l.		Richard E. Tillotson <i>etal</i>	1380	555	.00 22,500	Lot 64 New Durham Bridge
10495 Oct. 15, 1976	"		N.C. Nat'l.		Willie J. Harper, <i>etal</i>	1380	590	.00 28,000	Lot 15A, Mooremont Ave.
10544 Oct. 15, 1976	"		N.C. Nat'l.		B. Bruce Lallis, Jr. <i>etal</i>	1380	623	.00 16,000	Lot, Quillen Ave. Ft. Inn

INDIRECT or MORTGAGEE Index to Real Estate Mortgages — Greenville County, S. C.

REG. U. S. PAT. OFFICE *Chas. McCott* County Indexes Since 1888
An Identifying Trade Mark

 Open at Proper Tab according to First Letter or Letters of Name and refer to Buff Sub-Index sheet for page reference.

COTT FAMILY NAME INDEX No. 75 © 1949
MADE BY THE COTT INDEX COMPANY, COLUMBUS, OHIO
SOLD BY WALKER, EVANS & COGSWELL CO., CHARLESTON, S.C.

(AA)

FILE NUMBER	MORTGAGEES	GIVEN NAMES	GIVEN NAMES	GIVEN NAMES	MORTGAGORS	BOOK	PAGE	Amount	BRIEF DESCRIPTION, LOCATION, ETC.
DATE OF RECORD	FAMILY NAMES	ABCDEFGHIJ	IJKLMNO	PQRSTUVWXYZ					(Not Warranted)
10670 Oct. 18, 1976	Bank				Warren J. MacEntee, et al	1380	755		Inc. for mtg. see Rembk. 1372 pg. 265 Assigned to N.C.N.B. mtg. Deeds for mtg. see Rembk. 1372 pg. 365 Assigned to mtg. Life Ins. Co.
10669 Oct. 18, 1976	"				Warren J. MacEntee, et al	1380	756		Colonial Hills, Sec. 5 Lot 73 Fairford Circle, Park Rd.) Grand View Hills
10721 Oct. 19, 1976	"				Kenneth W. Whipple, et al	1380	762	28,850	Lot 47 S.C. Hwy. 253 (State
10828 Oct. 19, 1976	"				Juan Velasquez, et al	1380	844	31,500	Release Unit 175 Ingleswood Ave. P. Reg. for mtg. see Rembk. 1302 pg. 427; 1317 pg. 481; 1350 pg. 494 & Book 1376 pg. 622
10781 Oct. 19, 1976	"	(formerly C. Douglas Wilson & Co) Inc.			Redmond - Huguenin, et al	1380	853		
"	"				"	1380	853		
"	"				"	1380	853		
11271 Oct. 22, 1976	"				Edwin Arthur Cressman, et al	1381	176	35,000	Sec. 2 Lot 73 Holly Springs
11320 Oct. 25, 1976	"				Jerry D. Davis, et al	1381	285	10,000	Lot 21 Welch St. Duncan
11537 Oct. 27, 1976	"				John James Shelan, et al	1381	478	29,000	Dr. + Brooks Rd. "Greenbriar" Lot 136 & 1st lot 135 Fairlane
11735 Oct. 29, 1976	"				Michael J. Giese, et al	1381	642	37,000	Bridwell Rd. tract = 2.10 acres
11798 Oct. 29, 1976	"				Bailey C. Brown, Jr., et al	1381	678	15,000	exmt Lot 11 Jemmy Ave., Carolina
11801 Oct. 29, 1976	"				Moffatt Lee Quinn, et al	1381	688	30,000	Chestnut Hills Lot 38 Kathryn Court
11883 Oct. 29, 1976	"				L. V. Emory	1381	723	26,050	Sec. 2 Lot 52 Valleybrook
11878 Oct. 29, 1976	"				Don M. Marris, et al	1381	745	23,250	Lot 6 Spine Drive Mtg.
11877 Oct. 29, 1976	"				Charles S. Hall	1381	808	37,500	Sec. 1 Loppertree Lot 14 Sandhollow Circle

INDIRECT or MORTGAGEE Index to Real Estate Mortgages — Greenville County, S. C.

REG. U. S. PAT. OFFICE *Crumpton* County Indexes Since 1888 An Identifying Trade Mark

Open at Proper Tab according to First Letter or Letters of Name and refer to Buff Sub-Index sheet for page reference.

COTT FAMILY NAME INDEX No. 75 © 1949
MADE BY THE COTT INDEX COMPANY, COLUMBUS, OHIO
SOLD BY WALKER, EVANS & COGSWELL CO., CHARLESTON, S.C.

FILE NUMBER DATE OF RECORD	MORTGAGEES FAMILY NAMES	GIVEN NAMES ABCDEFGH	GIVEN NAMES IJKLMNO	GIVEN NAMES PQRSTUVWXYZ	MORTGAGORS	BOOK	PAGE	Amount	BRIEF DESCRIPTION, LOCATION, ETC. (Not Warranted)
12045 Nov. 1, 1976	Bank		N. C. Nat'l		Stephen Schlayer, et al	1381	991		For mtg. see REM Bk. 1368 pg. 806 Assigned to N.C.N.B. Mtg. Bank, Inc.
12046 Nov. 1, 1976	"		"		Stephen Schlayer, et al	1381	992		For mtg. see REM Bk. 1368 pg. 806 Assigned to Mt. Life Ins. Co.
12004 Nov. 1, 1976	"		N.C.N.B. South, Inc.		Randolph Gary Dickey	1381	883	29,800	Sec. C Lot 281 A, Belle Meade Ridge ave, Pleasant Valley
11917 Nov. 1, 1974	"		N. C. Nat'l		Frank L. Dye, et al	1381	918	18,950	Lot 136 1/2 Pt. lot 135 Pleasant Lane, Verdun Vale, Sec. 2
12107 Nov. 2, 1976	"		N. C. Nat'l	Inc.	Benjamin J. Wood, Jr.	1382	53	24,300	Lot 35 1/2 Pt. lot 34 Redado Prop. Regime
12350 Nov. 4, 1976	"		N.C.N.B. Mtg. South,		Daniel M. Brooks, et al	1382	180	40,600	Unit 144 Inglewood, 2400 For mtg. see REM Bk. 1344 pg. 361
12796 Nov. 9, 1976	"		N. C. Nat'l		C. David Crumpton, et al	1382	577		Assigned to C. Douglas Wilson & Co
12796 Nov. 9, 1976	"		N. C. Nat'l		C. David Crumpton, et al	1382	578		Assigned to The Philadelphia Saving Fund Society for mtg. see REM Bk. 1344 pg. 361
	"		"		"	1382	578		
12792 Nov. 9, 1976	"		N.C.N.B. Mtg. South, Inc.		Redmond-Huguenin Enterprises	1382	584		Release Unit 105 Inglewood N. P. R. for mtg. see REM Bk. 1376 Pg. 622
	"		"		"	1382	584		
12792 Nov. 9, 1976	"	(formerly C. Douglas Wilson & Co)	N.C.N.B. Mtg. South, Inc.		Redmond-Huguenin Enterprises	1382	584		Release Unit 105 Inglewood N. P. R. for mtg. see REM Bk. 1302 pg. 427 Bk. 1317 pg. 481 & 1350 pg. 494
	"	"	"		"	1382	584		
12872 Nov. 9, 1976	"	(formerly C. Douglas Wilson & Co)	N.C.N.B. Mtg. South, Inc.		Redmond-Huguenin Enterprises	1382	586		Release Unit 144 Inglewood N. P. R. for mtg. see REM Bk. 1302 pg. 427; 1317 pg. 481 & 1350 pg. 494
	"	"	"		"	1382	586		
12872 Nov. 9, 1976	"		N.C.N.B. Mtg. South, Inc.		"	1382	586		For mtg. see REM Bk. 1376 pg. 622 Release Unit 144 Inglewood N. P. R.

INDIRECT or MORTGAGEE Index to Real Estate Mortgages — Greenville County, S. C.

REG. U. S. PAT. OFFICE *Chas McCott* County Indexes Since 1888 An Identifying Trade Mark

Open at Proper Tab according to First Letter or Letters of Name and refer to Buff Sub-Index sheet for page reference.

COTT FAMILY NAME INDEX No. 75 © 1949
MADE BY THE COTT INDEX COMPANY, COLUMBUS, OHIO
SOLD BY WALKER, EVANS & COGSWELL CO., CHARLESTON, S.C.

(38)

FILE NUMBER	MORTGAGEES FAMILY NAMES	GIVEN NAMES ABCDEFGHIJ	GIVEN NAMES JKLMNO	GIVEN NAMES PQRSTUVWXYZ	MORTGAGORS	BOOK	PAGE	Amount	BRIEF DESCRIPTION, LOCATION, ETC. (Not Warranted)
DATE OF RECORD									
12737								.00	Woodfields, Inc.
Nov. 9, 1976	Bank		N. C. Nat'l		Lowell W. Guthrie et al	1382	469	27,500	Lot 128 Piney woodk Lane
13663	"		" "		Daniel E. Stegall Ellis	1382	635	22,600	Lot
Nov. 10, 1976	"			Inc.	Betty Jane Atchison et al	1382	754	17,800	South Forest East Lot 139 Pinefield Dr.,
13169	"		N.C. Nat'l		William Ray Wyatt et al	1382	775	33,500	Cherokee Forest Lot 3 Windemere Dr.,
Nov. 12, 1976	"		N.C. Nat'l		Robert L. Williams	1382	918	22,750	"Idlewild" Lot 46 Parkston ave.,
13099	"		N.C. Nat'l		Leon N. Lutz, Jr. et al	1382	965	70,000	Lot 6 Pelham East.
Nov. 12, 1976	"		N.C. Nat'l		Maurice A. Southern et al	1383	66	37,950	Any Dr. Greenbrier Lots 82 + 83 Cor. Log Shoals Rd. &
13343	"		N.C. Nat'l		Michael P. McAhee	1383	90	30,400	Lot 55 Valleybrook, sec. 1
Nov. 15, 1976	"		N.C. Nat'l		John J. Baggett	1383	132	29,900	Lot 182 Bellingham, sec. III
13438	"		N.C. Nat'l		James E. Wagoner, Jr.	1383	445		for mtg. see R.E.M. Bk. 1335 pg. 433 Assigned to C. Douglas Urban & Co.
Nov. 15, 1976	"		N.C. Nat'l		James E. Wagoner, Jr.	1383	446		Assigned to The Philadelphia Savings Fund Society -
13475	"		" "		" "	1383	446		for mtg. see R.E.M. Bk. 1335 pg. 433
Nov. 16, 1976	"		" "		" "	1383	446		for mtg. see R.E.M. Bk. 1338 pg. 185
13521	"		" "		Richard N. Scott, Jr. et al	1383	447		Assigned to C. Douglas Urban & Co.
Nov. 16, 1976	"		" "		Richard N. Scott, Jr. et al	1383	448		Assigned to The Philadelphia Savings Fund Society - for mtg.
13581	"		" "		" "	1383	448		see R.E.M. Bk. 1338 pg. 185
Nov. 17, 1976	"		" "		Richard N. Scott, Jr. et al	1383	448		
13893	"		N.C. Nat'l		Richard Long, Jr.	1383	329	29,200	Lot 43 Oakview, sec. V-A
Nov. 19, 1976	"		N.C. Nat'l						

INDIRECT or MORTGAGEE Index to Real Estate Mortgages — Greenville County, S. C.

REG. U. S. PAT. OFFICE *Chas. McCott* County Indexes Since 1888
An Identifying Trade Mark

Open at Proper Tab according to First Letter or Letters of Name and refer to Buff Sub-Index sheet for page reference.

COTT FAMILY NAME INDEX No. 75 © 1949
MADE BY THE COTT INDEX COMPANY, COLUMBUS, OHIO
SOLD BY WALKER, EVANS & COGSWELL CO., CHARLESTON, S.C.

FILE NUMBER	MORTGAGEES FAMILY NAMES	GIVEN NAMES ABCDEFGHIJ	GIVEN NAMES JKLMNO	GIVEN NAMES PQRSTUVWXYZ	MORTGAGORS	BOOK	PAGE	Amount	BRIEF DESCRIPTION, LOCATION, ETC. (Not Warranted)
14093 Nov. 22, 1976	Bank		N. C. Nat'l		Thomas C. Brissley, et al	1383	569		Co. for mtg. au REM bk. 1353 pg 350 Re-assigned to C. Douglas Wilson &
14093 Nov. 22, 1976	"		"		Thomas C. Brissley, et al	1383	574		for mtg. au REM bk. 1353 pg 350 Assigned to First Fed. S. & S. Am.
14093 Nov. 22, 1976	"		"		Ernest B. Taylor, et al	1383	570		Co. for mtg. au REM bk. 1357 pg 562 Re-assigned to C. Douglas Wilson
14093 Nov. 22, 1976	"		"		Ernest B. Taylor, et al	1383	572		for mtg. au REM bk. 1357 pg 562 Assigned to First Fed. S. & S. Am.
14093 Nov. 22, 1976	"		"		Edward W. Hartley	1383	571		for mtg. au REM bk. 1354 pg 519 Assigned to C. Douglas Wilson &
14214 Nov. 23, 1976	"		"		Edward W. Hartley	1383	573		for mtg. au REM bk. 1354 pg 519 Assigned to First Fed. S. & S. Am.
14241 Nov. 24, 1976	"		"		Betty J. Stephenson	1383	643	37,800	"Charlotte Street" Lot 45 Keltner St.
14345 Nov. 24, 1976	"		"		Donald C. Bailey, et al	1383	722	30,900	Lot 14 1/2 Pl. lot 13
14451 Nov. 26, 1976	"		"		Howard J. Barber	1383	929	44,900	"Dove Hill" Lot 13 Sugarberry Dr.
14451 Nov. 26, 1976	"		"		Ezekiel Johnson, et al	1383	958		for mtg. au REM bk. 1363 pg 713 Assigned to N.C.N.B. Mtg. South,
14451 Nov. 26, 1976	"		"		Ezekiel Johnson, et al	1383	957		Assigned to The Boston Five Cents Savings Bank, for mtg. au REM Bk. 1363 pg 713
14451 Nov. 26, 1976	"		"		Richard Curtis Carbaugh	1383	960		for mtg. au REM bk. 1360 pg 220 Assigned to N.C.N.B. Mtg. South, Inc.
14553 Nov. 29, 1976	"	(formerly C. Douglas Wilson & Co)	N.C.N.B. Mortgage South, Inc.		Richard Curtis Carbaugh	1383	959		Assigned to The Boston Five Cents Savings Bank, for mtg. au REM bk. 1361 pg 220
					Walter Gambrell, Jr et al	1384	53		for mtg. au REM bk. 1315 pg 252 Assigned to Department of Housing & Urban

INDIRECT or MORTGAGEE Index to Real Estate Mortgages — Greenville County, S. C.

REG. U. S. PAT. OFFICE *Chas McCott* County Indexes Since 1888 An Identifying Trade Mark

☞ Open at Proper Tab according to First Letter or Letters of Name and refer to Buff Sub-Index sheet for page reference.

COTT FAMILY NAME INDEX No. 75 © 1949
MADE BY THE COTT INDEX COMPANY, COLUMBUS, OHIO
SOLD BY WALKER, EVANS & COGSWELL CO., CHARLESTON, S.C.

(C)

FILE NUMBER DATE OF RECORD	MORTGAGEES FAMILY NAMES	GIVEN NAMES ABCDEFGHIJ	GIVEN NAMES JKLMNOPQ	GIVEN NAMES RSTUVWXYZ	MORTGAGORS	BOOK	PAGE	Amount	BRIEF DESCRIPTION, LOCATION, ETC. (Not Warranted)
14596 Nov. 29, 1976	Bank				<i>et al</i> Johnnie Ferguson	1383	995	35,350	"Edwards Forest Mfgs" Lot 81 Bud School Rd.
14760 Nov. 30, 1976	"				<i>Entrepreneur</i> Redmond Hargreaves	1384	203	}	Reliance Unit 133 Inglenook Ave. Prop. Ag. for mtg. see R.E.M. Bk. 1352 pg. 427; 1317 pg. 481; 1350 pg. 484
"	"			"	"	1384	203		
14678 Nov. 30, 1976	"				Smith Properties, Inc.	1384	65		
"	"				"	1384	65	}	Lot 42 1/2 St. lot 43 Commer
14710 Nov. 30, 1976	"				Robert L. Perkins	1384	107		
14886 Dec. 1, 1976	"				<i>led. ptn.</i> Lincoln Overlook Associates	1384	209	}	Assigned to The Philadelphia Savings Fund Society - for mtg. see R.E.M. Bk. 1354 pg. 883
"	"				"	1384	209		
14883 Dec. 1, 1976	"				Juan Velasquez	1384	263		
"	"				"	1384	263	}	Correct mtg. for orig. see R.E.M. Bk. 1380 Pg. 296. Lot 156 Rome see.
14904 Dec. 1, 1976	"				<i>inc.</i> Jurgens Berthold	1384	280		
"	"				"	1384	280	}	sec. 2 "Bellingsham" Lot 193 Clonedale Lane
15179 Dec. 3, 1976	"				Stephen J. Weaver	1384	478		
15339 Dec. 7, 1976	"				<i>et al</i> Michael P. McAhee	1384	651	30,400	Correct mtg. for orig. see R.E.M. Bk. 1383 Pg. 95. Lot 55, sec. 1 Valleybrook
"	"				"	1384	651	}	For mtg. see R.E.M. Bk. 1371 pg. 628 Assigned to N.C.N.B. Mtg. South, Inc.
15371 Dec. 7, 1976	"				Peter R. Davis	1384	661		

INDIRECT or MORTGAGEE Index to Real Estate Mortgages — Greenville County, S. C.

REG. U. S. PAT. OFFICE *Chas. McCort* County Indexes Since 1888 An Identifying Trade Mark

Open at Proper Tab according to First Letter or Letters of Name and refer to Buff Sub-Index sheet for page reference.

COTT FAMILY NAME INDEX No. 75 © 1949
MADE BY THE COTT INDEX COMPANY, COLUMBUS, OHIO
SOLD BY WALKER, EVANS & COGSWELL CO., CHARLESTON, S.C.

FILE NUMBER DATE OF RECORD	MORTGAGEES FAMILY NAMES	GIVEN NAMES ABCDEFGHIJ	GIVEN NAMES JKLMNO	GIVEN NAMES PQRSTUVWXYZ	MORTGAGORS	BOOK	PAGE	Amount	BRIEF DESCRIPTION, LOCATION, ETC. (Not Warranted)
15372 Dec. 7, 1976	Bank		N. C. Nat'l		Pete R. Davis, et al	1384	662		Co. In Mtg. on Rem. Bk. 1371 pg. 638
15534 Dec. 8, 1976	"		" "		David Adams Drier	1384	710	19,100	Assigned to Metropolitan Life Ins. Co. Robertson Rd. Lot + 20 ft. strip
15613 Dec. 9, 1976	"		" "		James C. Shepard, Jr.	1384	766	40,000	Hillsborough, Sec. 1 Lot 91 Cor. Old Mill Rd.
15731 Dec. 10, 1976	"		" "		Richard J. Foster	1384	857	17,500	E. Highland Est., Sec. 4 Lot 17 Vintage Ave. (Westview ave)
15809 Dec. 10, 1976	"		" "		William L. Morgan et al	1384	918	19,950	Lot 8 Perry Rd
16426 Dec. 17, 1976	"		" "		James R. Clarke, et al	1385	519		Assigned to NCRB Mtg. South Inc. for mtg. on Rem. Book 1376 pg. 401
16426 Dec. 17, 1976	"		" "		James R. Clarke, et al	1385	519		
16361 Dec. 17, 1976	"		" "		James R. Clarke, et al	1385	518		Assigned to Metropolitan Life Insurance Co. for mtg. on Rem. Bk. 1376 pg. 401
16502 Dec. 20, 1976	"		" "		James J. Satterfield	1385	408	28,950	
16758 Dec. 22, 1976	"		" "		Loy Lee Craig, et al	1385	546	14,550	Lot 3 Keller Rd.
16846 Dec. 22, 1976	"		" "		Marion J. Donnan, Jr.	1385	857	41,500	Lot Private Rd. oneal sp. Village
16958 Dec. 23, 1976	"		" "		Claude E. Sullinan, et al	1385	888	27,850	Lot 15 Sec. 2 Westminster Sec. 5A
17053 Dec. 28, 1976	"		" "		Thomas M. George, Jr.	1386	14	26,750	Lot 46 Oakview
17054 Dec. 28, 1976	"		" "		Daniel Robinson, et al	1386	44	65,000	Lot 1+7, Allen Mill
17054 Dec. 28, 1976	"		" "		Jessie E. Myers, et al	1386	51	44,000	Lot 3 State Land Rd. Linsellthor Sec. 14 Willow Lot 197 Haterwood ave.

INDIRECT or MORTGAGEE Index to Real Estate Mortgages — Greenville County, S. C.

REG. U. S. PAT OFFICE *Chas. McCath* County Indexes Since 1888 An Identifying Trade Mark

Open at Proper Tab according to First Letter or Letters of Name and refer to Buff Sub-Index sheet for page reference.

COTT FAMILY NAME INDEX No. 75 © 1949
MADE BY THE COTT INDEX COMPANY, COLUMBUS, OHIO
SOLD BY WALKER, EVANS & COGSWELL CO., CHARLESTON, S.C.

(28)

FILE NUMBER DATE OF RECORD	MORTGAGEES FAMILY NAMES	GIVEN NAMES ABCDEFGH	GIVEN NAMES IJKLMNO	GIVEN NAMES PQRSTUVWXYZ	MORTGAGORS	BOOK	PAGE	Amount	BRIEF DESCRIPTION, LOCATION, ETC. (Not Warranted)
17046 Dec. 28, 1976	Bank			Mtg. Corp. North Carolina Nat'l	<i>et al</i> Donald L. Stephenson	1386	113	29,950	<i>Smille</i> Lot 44 Lainsetta, Sec. I For mtg. see R.E.M. Bk. 1364 pg. 584
17353 Dec. 29, 1976	"			N.C. Nat'l	Steven M. MacLeod	1386	255		Assigned to Fed. Nat'l Mtg. Assn. For mtg. see R.E.M. Bk. 1360 pg. 407
17353 Dec. 29, 1976	"			N.C. Nat'l	Clifford J. Bartley, <i>et al</i>	1386	256		Assigned to Fed. Nat'l Mtg. Assn. For mtg. see R.E.M. Bk. 1361 pg. 795
17353 Dec. 29, 1976	"			N.C. Nat'l	E. Donald Shieder, <i>et al</i>	1386	257		Assigned to Fed. Nat'l Mtg. Assn. #25 N. West
17408 Dec. 30, 1976	"			N.C. Nat'l	Michael A. Souell	1386	270	15,500	Lot 4 Old Smille Hwy
17457 Dec. 30, 1976	"			N.C. Nat'l	Thomas M. Barton	1386	288	26,000	Lot 88 Limerdale
17613 Dec. 30, 1976	"			N.C. Nat'l	<i>et al</i> Paul A. Campbell, Jr.	1386	356	34,000	Mauldin Lot 91 Burette Est.
17724 Jan. 4, 1977	"			N.C.B. mtg. South	Katherine L. Namick	1386	530	36,100	Horiz. Prof. Regime Unit 148 Inglewood
17825 Jan. 4, 1977	"			N.C. Nat'l	Daines L. Hyler	1386	664		Release Lien by Judgement Call # 76-5282. For mtg. see R.E.M. Bk. 1347 Pg. 753
"	"			" "	" " "	1386	664		
17825 Jan. 4, 1977	"			N.C. Nat'l	<i>et al</i> Bobby Joe Childress	1386	665		
"	"			" "	" " "	1386	665		Release Lien by Judgement Call # 76-5280 For mtg. see R.E.M. Bk. 1340 Pg. 927
17925 Jan. 5, 1977	"			N.C. Nat'l	<i>et al</i> Kenneth Louis Smith	1386	689	23,450	Westwood, Sec. II Smille Lot 574 Yellowwood Dr.
18269 Jan. 7, 1977	"			N.C. Nat'l	<i>et al</i> John W. Lee, <i>et al</i>	1386	916	37,500	Lot 225
18441 Jan. 10, 1977	"			N.C.B. mtg. South	J. A. Bollen, Jr.	1387	34	375,000	18 Lots, Cantrake I For mtg. see R.E.M. Bk. 1376 pg. 622
19327 Jan. 10, 1977	"			N.C.B. mtg. South	Redmond. Nuguen Enterprises	1387	63		Release Unit 148 Inglewood N. P. R.

INDIRECT or MORTGAGEE Index to Real Estate Mortgages — Greenville County, S. C.

REG. U. S. PAT. OFFICE *Cott* County Indexes Since 1888 An Identifying Trade Mark

Open at Proper Tab according to First Letter or Letters of Name and refer to Buff Sub-Index sheet for page reference.

COTT FAMILY NAME INDEX No. 75 © 1949
MADE BY THE COTT INDEX COMPANY, COLUMBUS, OHIO
SOLD BY WALKER, EVANS & COGSWELL CO., CHARLESTON, S.C.

FILE NUMBER DATE OF RECORD	MORTGAGEES FAMILY NAMES	GIVEN NAMES ABCDEFGHIJ	GIVEN NAMES JKLMNOPQ	GIVEN NAMES RSTUVWXYZ	MORTGAGORS	BOOK	PAGE	Amount	BRIEF DESCRIPTION, LOCATION, ETC. (Not Warranted)
18327 Jan. 10, 1977	Bank	(formerly C. Douglas Wilson & Co)			Redmond Nuguerin, Eastman	1387	63		Release Unit 148 Inglewood H. Prop. Reg. - for mtg. see R&M Bk 1302 pg. 427; 1317 pg. 481; 1350 pg. 494
"	"	"	"	"	"	1387	63		
"	"	"	"	"	"	1387	63		
18327 Jan. 10, 1977	"	(formerly C. Douglas Wilson & Co)	"	"	Keith W. Newell	1387	63		For mtg. see R&M Bk. 1332 pg. 817 Release Unit 148 Inglewood H.P.R.
19138 Jan. 18, 1977	"	"	N.C. Nat'l		Frank A. Sullivan	1387	545	36,500	Wechauchen Hill Lot 11 Wechauchen Cr.
19184 Jan. 19, 1977	"	"	N.C. Nat'l		Stephen J. Weaver, et al	1387	631	25,100	Re-Record
"	"	"	"	"	" " " "	1387	631		Re-Record
19276 Jan. 20, 1977	"	"	N.C. Nat'l		Timothy H. Blackwell	1387	648	45,500	correct. mtg. for orig. see R&M Bk. 1384 pg. 478. Lot 193 Clarendale Lane Sec. 2, "Bellingham" Sallam woods
19470 Jan. 21, 1977	"	"	N.C. Nat'l		James A. Wardlaw, et al	1387	765	26,750	Lot 33 maplewood Dr., sec. 1
19629 Jan. 25, 1977	"	"	N.C. Nat'l		Charles H. Reed	1387	837	13,500	Lot 150 J. D. Lewis mills, Linsitt Plant
19649 Jan. 25, 1977	"	"	N.C. Nat'l	In.	Juergen Berthald, et al	1387	900		Lot 3 (12 Linn St.) along for mtg. see R&M Bk 1380 pg. 296 Assigned to Met. Life Ins. Co.
"	"	"	"	"	"	1387	900		Re-recorded Bk. 1384 pg. 280
19649 Jan. 25, 1977	"	"	N.C. Nat'l	In.	Richard Alibozek, et al	1387	899		for mtg. see R&M Bk. 1376 pg. 907 Assigned to Met. Life Ins. Co.
19882 Jan. 28, 1977	"	"	N.C. Nat'l		Kenneth L. Neeringa	1388	32	32,500	mtg. park Lot 23 E. Sable Ct. Blue acres
19883 Jan. 28, 1977	"	"	N.C. Nat'l		Raymond P. Brown, et al	1388	36	27,400	Lot 5 Emily Lane, Annisea
19885 Jan. 28, 1977	"	"	N.C. Nat'l		Richard Dale Sloan	1388	49	26,700	Lot 1, W. Lee Ct.

INDIRECT or MORTGAGEE Index to Real Estate Mortgages — Greenville County, S. C.

() REG. U. S. PAT. OFFICE *Chas McCott* County Indexes Since 1888 An Identifying Trade Mark

Open at Proper Tab according to First Letter or Letters of Name and refer to Buff Sub-Index sheet for page reference.

COTT FAMILY NAME INDEX No. 75 © 1949
MADE BY THE COTT INDEX COMPANY, COLUMBUS, OHIO
SOLD BY WALKER, EVANS & COGSWELL CO., CHARLESTON, S.C.

FILE NUMBER	MORTGAGEES FAMILY NAMES	GIVEN NAMES ABCDEFGHIJ	GIVEN NAMES JKLMNO	GIVEN NAMES PQRSTUVWXYZ	MORTGAGORS	BOOK	PAGE	Amount	BRIEF DESCRIPTION, LOCATION, ETC. (Not Warranted)
20225 Feb. 1, 1977	Bank							.00	
20267 Feb. 1, 1977	"		N.C. Nat'l		David R. Bradley, <i>etal</i>	1388	301	28,500	Lots 31 + 32 same sp.
20272 Feb. 1, 1977	"		N.C. Nat'l		James J. Winestock,	1388	327	.00	Richard Hays.
20272 Feb. 1, 1977	"		N.C. Nat'l		Juan Velasquez	1388	336	24,250	Lot 39 Hurley ave.
20272 Feb. 1, 1977	"		N.C. Nat'l		Juan Velasquez	1388	336		Assigned to NCB Bmtg. South. In for mtg. see REM Bk. 1380 pg. 844
20272 Feb. 1, 1977	"		N.C. Nat'l		Juan Velasquez	1388	336		& re-recorded Bk. 1384 pg. 263
20411 Feb. 3, 1977	"		" "		" "	1388	337		Assigned to Mut. Life Ins. Co. for mtg. see REM Bk. 1380 pg. 844
20414 Feb. 3, 1977	"		N.C. Nat'l.		James a. Whiteside, <i>etal</i>	1388	476	.00	re-recorded Bk. 1384 pg. 263
"	"		N.C. Nat'l.		Richard alibazek, <i>etal</i>	1388	490	21,750	Lot 207 addit #1 A. Front Est.
"	"		" "		" "	1388	490	20,000	Consent. mtg. For orig. see REM Bk. 1384 pg. 263. Lot 168 1/2. lot
"	"		" "		" "	1388	491		167 1/2. lot. see also also see map.
20753 Feb. 7, 1977	"		" "		C. Wayne Donenport, <i>etal</i>	1388	677	.00	North Beechwood Hills
20785 Feb. 7, 1977	"		N.C. Nat'l		Donald a. Newton, <i>etal</i>	1388	696	30,900	Lot 7 Beechwood Dr.
20754 Feb. 7, 1977	"		N.C. Nat'l		L. V. Emory	1388	742	37,000	Parsons, Va. etc
"	"		" "		" "	1388	742	.00	Lot 116 1/2. Hall. Hampton
20833 Feb. 8, 1977	"		N.C. Nat'l		" "	1388	742	36,050	Consent. mtg. For orig. see REM Bk. 1381 pg. 723. Lot 52
20836 Feb. 8, 1977	"		N.C. Nat'l		Nelson D. moon, <i>etal</i>	1388	761	.00	Wallerbrook sec. 1
	"		N.C. Nat'l		Mark S. Glasser, <i>etal</i>	1388	777	15,500	Part
								.00	Lot 57 Flora ave. Camilla
								24,200	"Biltmore" Lot 25 Bent Judy Dr.

INDIRECT or MORTGAGEE Index to Real Estate Mortgages — Greenville County, S. C.

REG. U. S. PAT. OFFICE *Chas McCott* County Indexes Since 1888 An Identifying Trade Mark

Open at Proper Tab according to First Letter or Letters of Name and refer to Buff Sub-Index sheet for page reference.

COTT FAMILY NAME INDEX No. 75 © 1949
MADE BY THE COTT INDEX COMPANY, COLUMBUS, OHIO
SOLD BY WALKER, EVANS & COGSWELL CO., CHARLESTON, S.C.

(77)

FILE NUMBER	MORTGAGEES	GIVEN NAMES	GIVEN NAMES	GIVEN NAMES	MORTGAGORS	BOOK	PAGE	Amount	BRIEF DESCRIPTION, LOCATION, ETC.
DATE OF RECORD	FAMILY NAMES	ABCDEFGHIJ	IJKLMNOP	QRSTUVWXYZ					(Not Warranted)
21028	Bank		N. C. Nat'l		John J. Taylor, IV	1388	907	50,950	see Mort. Mgmt. Sec. II, Austin 2d
Feb. 10, 1977					etal			.00	Lot 18 Kellymont Ct., Holly
21267	"		"		Johnny Floyd Price, IV	1389	44	17,900	Liedmont East
Feb. 11, 1977					etal			.00	Lot 18 Jimmie St.
21313	"		"		Steven A. McMeekin	1389	126	28,000	Parkside Mill Rd.
Feb. 14, 1977								.00	Lot 18 Dakota ave.
21345	"		"		John R. Davis	1389	146	27,800	Lot 72 Eastdale, Mauldin
Feb. 14, 1977								.00	Sherwood Forest
21349	"		"		alan R. Miller, etal	1389	159	25,000	Lot 51 1/2 Pl. lot 50
Feb. 14, 1977					etal			.00	
21405	"		"		S. Lewis Wilson	1389	218	31,250	Lot 39 Palmetto Sec. V A
Feb. 14, 1977								.00	Northaven
21617	"		"		Helen W. White	1389	333	16,450	Lot 27 Neal circle
Feb. 16, 1977								.00	
21625	"		"		David Robinson, etal	1389	355	65,000	Consol. mtg. for orig. see
Feb. 16, 1977								.00	REM BK. 10386 Pg. 44.
"	"		"		"	1389	355		Lot 3 State Park Rd.
"	"		"		etal			.00	
21980	"		"		Patricia J. Seabrook	1389	582	18,350	Lot 59 Rocky Knoll Dr.
Feb. 18, 1977								.00	" Mayfair Estate "
21969	"		"		Carolyn S. Bunch	1389	661	22,200	Pl. lots 18 & 9 Tiffany Dr.
Feb. 18, 1977								.00	" Westwood " Sec. 1st
21991	"		"		Thomas L. Hurry, etal	1389	707	25,900	Lot 558 W. Yellowwood Dr.
Feb. 21, 1977								.00	" Orchard area " Sec. 3
22065	"		"		Gilley E. Bright, etal	1389	742	31,000	Lot 206 Orchard Dr.
Feb. 21, 1977								.00	For mtg. on Rem. St. 1383 Pg. 829
22180	"		"		Howard J. Barker, etal	1389	907		Assigned to NCNB Mtg. Death, Inc.
Feb. 22, 1977					Re-Record			.00	
22302	"		NCNB mtg. South, Inc.		Richard Douglas Young	1389	921	40,850	Consol. mtg. for orig. see REM
Feb. 23, 1977								.00	BK. 1376 Pg. 316. Unit 113
"	"		"		"	1389	921		Ingleswood Horiz. Prof. Requisites
"	"		"		"				

INDIRECT or MORTGAGEE Index to Real Estate Mortgages — Greenville County, S. C.

REG. U. S. PAT. OFFICE *Chas. McCall* County Indexes Since 1888
An Identifying Trade Mark

Open at Proper Tab according to First Letter or Letters of Name and refer to Buff Sub-Index sheet for page reference.

COTT FAMILY NAME INDEX No. 75 © 1949
MADE BY THE COTT INDEX COMPANY, COLUMBUS, OHIO
SOLD BY WALKER, EVANS & COGSWELL CO., CHARLESTON, S.C.

FILE NUMBER	MORTGAGEES FAMILY NAMES	GIVEN NAMES ABCDEFGHIJ	GIVEN NAMES JKLMNO	GIVEN NAMES PQRSTUVWXYZ	MORTGAGORS	BOOK	PAGE	Amount	BRIEF DESCRIPTION, LOCATION, ETC. (Not Warranted)
22357 Feb. 24, 1977	Bank			N. C. Nat'l	<i>etal</i> Donald L. Stephenson	Re-Record 1390	14	.00	cancel. mtg. Forsing. See LEM
22357 Feb. 24, 1977	"			" "	" "	Re-Record 1391	14	29,950	St. 1386 Pg. 113. Lot 44 Poinsettia sec. 1, Duille
22496 Feb. 25, 1977	"			" "	Carlton J. Major, <i>etal</i>	1390	128	.00	Lanell Hyde Lot 38 Carter (Carter) Dr.
22601 Feb. 25, 1977	"			" "	Andrew D. Price, <i>etal</i>	1390	228	.00	Belle meade Lot 67 E. Dorchester Blvd.
22682 Feb. 28, 1977	"			" "	Walter S. Brown, <i>etal</i>	1390	290	.00	Sec. 2 Lot 31 Clear Terrace
22684 Feb. 28, 1977	"			" "	Thomas Keith Hudgins	1390	294	.00	N. meadow State Lot 7 Green meadow Lane
22776 Feb. 28, 1977	"			" "	Cornell Young, <i>etal</i>	1390	315	.00	W. 1/2 Sec. 1 Lot 47 Woodwood Ln.
22818 Feb. 28, 1977	"			" "	Ernest A. Steel, <i>etal</i>	1390	349	.50	Sec. 1 "Wilkesburg" Lot 10 Wilkesburg
23004 Mar. 1, 1977	"			" "	Richard Alibozek, <i>etal</i>	1390	632		Assigned to NCB Mtg. South. Am. In mtg. See LEM Book 1376 pg. 907 & re-record Book 1388 pg. 490
23003 Mar. 1, 1977	"			" "	Richard Alibozek, <i>etal</i>	1390	631		Assigned to Metropolitan Life Ins. Co. for mtg. See LEM Bl. 1376 pg. 907 & re-record Bl. 1388 pg. 490
23071 Mar. 2, 1977	"			" "	Derald P. Collins	1390	647	.00	Lot 3 Poplar St. Duille H.
23144 Mar. 3, 1977	"			" "	George L. Kitchings, <i>etal</i>	1390	777	.00	Lot 20 Cardinah, Sec. 1 Tidewater, Sec. 1
23508 Mar. 7, 1977	"			" "	Daniel E. McCartney	1390	723	.00	Lot 421 Azimond Dr. Shirley School Expt
	"			" "	James M. Leland	1391	61	.50	St. lots 8 & 90 Cardinal Dr.

INDIRECT or MORTGAGEE Index to Real Estate Mortgages — Greenville County, S. C.

REG. U. S. PAT. OFFICE *Chas McCorkle* County Indexes Since 1888 An Identifying Trade Mark

☞ Open at Proper Tab according to First Letter or Letters of Name and refer to Buff Sub-Index sheet for page reference.

COTT FAMILY NAME INDEX No. 75 © 1949
MADE BY THE COTT INDEX COMPANY, COLUMBUS, OHIO
SOLD BY WALKER, EVANS & COGSWELL CO., CHARLESTON, S.C.

(28)

FILE NUMBER	MORTGAGEES FAMILY NAMES	GIVEN NAMES ABCDEFGHIJ	GIVEN NAMES JKLMNO	GIVEN NAMES PQRSTUVWXYZ	MORTGAGORS	BOOK	PAGE	Amount	BRIEF DESCRIPTION, LOCATION, ETC. (Not Warranted)
DATE OF RECORD									
23424 Mar. 7, 1977	Bank			N. C. Nat'l	<i>et al</i> Martin E. Rogers	1390	990	.00 51,200	"Woodall" Lot 4 Camellat Dr. Eastview Hgts. S.ville
23506 Mar. 7, 1977	"		" "	" "	Wilson B. Raliff, Jr.	1391	54	.00 32,000	Lot 32 Eastview Dr., "Vardry-Vale"
23635 Mar. 8, 1977	"		" "	" "	Yancey W. Custer	1391	157	.00 24,500	Lot 24 Vesta Dr., Sec. 2 (Bates ave.) "Highland Park"
23636 Mar. 8, 1977	"		" "	" "	Louis Oliver	1391	161	.00 13,500	Lot 19 Skyland Dr., For mty. see REM Bk. 1382 pg. 829 Assigned to Met. Life Ins. Co.
23777 Mar. 9, 1977	"		" "	" "	Howard J. Barber, et al	1391	273		Ins. For mty. see REM Bk. 1339 pg. 121 Assigned to N.C.N.S. mty. Death
23833 Mar. 10, 1977	"		" "	" "	Ronnie K. Brockenbrough	1391	353		Assigned to Suffolk County Ind. S. & L. Assn. - for mty. see REM Bk. 1339 pg. 121
23833 Mar. 10, 1977	"		" "	" "	Ronnie K. Brockenbrough	1391	354		Assigned to Suffolk County Ind. S. & L. Assn. - for mty. see REM Bk. 1339 pg. 121
"	"		" "	" "	" "	1391	354		
23860 Mar. 10, 1977	"		" "	" "	James Robinson	1391	313	.00 37,500	Re-Record Correct. mty. For orig. see REM BK. 1376 Pg. 184. Lot Andleton St.
"	"		" "	" "	" "	1391	313		Re-Record
23877 Mar. 10, 1977	"		" "	" "	<i>et al</i> Henry A. Dorrell, Jr.	1391	320	.00 35,600	Re-Record Hickwood Terrace Lot 98 Rosewood Circle
23885 Mar. 10, 1977	"		" "	" "	Gerry D. Shiner, et al	1391	327	.00 37,450	Route 8st. add. Sec. 4 Lot 99 Del Norte Rd. Del
23993 Mar. 11, 1977	"		" "	" "	Laverly C. Kelly <i>et al</i>	1391	408	.00 16,250	"Loring Hgts." Lot 41 Pisgah Cir. Blk. E
24019 Mar. 11, 1977	"		" "	" "	Kerry Wayne McEaha	1391	412	.00 26,500	Pl. lots 10, 11, & 12 Blk. H Touner St. Extr. Hillcrest Dr. "Highland Terrace"
"	"		" "	" "	" "	1391	412		
24018 Mar. 11, 1977	"		" "	" "	James E. Eaton, et al	1391	437	.00 12,750	Lot 1 Bryan Ave.

INDIRECT or MORTGAGEE Index to Real Estate Mortgages — Greenville County, S. C.

REG. U. S. PAT. OFFICE *Chas. McCott* County Indexes Since 1888
An Identifying Trade Mark

 Open at Proper Tab according to First Letter or Letters of Name and refer to Buff Sub-Index sheet for page reference.


COTT FAMILY NAME INDEX No. 75 © 1949
MADE BY THE COTT INDEX COMPANY, COLUMBUS, OHIO
SOLD BY WALKER, EVANS & COGSWELL CO., CHARLESTON, S.C.

FILE NUMBER	MORTGAGEES FAMILY NAMES	GIVEN NAMES ABCDEFGHIJ	GIVEN NAMES JKLMNO	GIVEN NAMES PQRSTUVWXYZ	MORTGAGORS	BOOK	PAGE	Amount	BRIEF DESCRIPTION, LOCATION, ETC. (Not Warranted)
24188 Mar. 14, 1977	Bank			N. C. Nat'l	<i>etal</i> Michael S. Smith	1391	567	.00 32,950	correct. mtg. for orig. see R&M bk. 1888 pg. 285. lot 151 & R. lot 152 on land acc. sec. 2
"	"		" "	" "	" " "	1391	567		
24199 Mar. 14, 1977	"		" "	" "	Robert H. Horton <i>etal</i>	1391	597	.00 29,100	sec. 1 lot 32 valleybrook
24279 Mar. 14, 1977	"		" "	" "	Robert L. Childress <i>etal</i>	1391	640	.00 33,700	Ch. Landerhain, sec. 1, Duille lot 4 cul-de-sac Kahan
24442 Mar. 16, 1977	"			NCNB mtg. South, <i>inc.</i>	Robert L. Childress Entrep., a Ltd. Partn.	1391	787	.00 41,369	Horiz. Prof. Regime Unit 183 Anglenwood
24606 Mar. 17, 1977	"			N.C. Nat'l	Richard Huguenin	1391	884	.00 8,500	Durham M. Co., sec. a lot 95 (#22) Duke St.
24707 Mar. 18, 1977	"			N.C. Nat'l	Clyde D. Burchell <i>etal</i>	1391	908	.00 17,500	+ 2nd on st. for 1/2 lot 21 lot 39 St. B. & Wall St.
24824 Apr. 21, 1977	"			N.C. Nat'l	Colie L. Sullivan	1392	107	.00	for mtg. on R&M bk. 1365 pg. 697 Assigned to C. Saenger Wilson & Co
24848 Mar. 21, 1977	"			N.C. Nat'l	Charles F. Coker <i>etal</i>	1392	59	.00 26,550	lot 135 Mclelland
25020 Mar. 22, 1977	"			N.C. Nat'l	Walter L. Heilman	1392	167	.00	for mtg. on R&M bk. 1378 pg. 652 Assigned to NCNB mtg. South, Inc. 77-2602
24932 Mar. 22, 1977	"			N.C. Nat'l	James L. Sweet, <i>etal</i>			✓	fixtures - 2433 W. Fair Rd. 77-2603
"	"			N.C. Nat'l	Food Center, Inc.	✓	✓	✓	fixtures - 2811 Laurens Rd.
24895 Mar. 22, 1977	"			N.C. Nat'l	John D. Hollingsworth	✓	✓	✓	
24968 Mar. 22, 1977	"			N.C. Nat'l	Johnny Hill, Jr. <i>etal</i>	1392	112	.00 26,200	lot 44 Calhoun, sec. V A
25245 Mar. 24, 1977	"			N.C. Nat'l	John Arthur Leonard	1392	187	.00 15,750	"Pursuant to"
"	"			NCNB mtg. South, <i>inc.</i>	B & L Land Company, Inc.	1392	376	.00	lot 2, 4 maps D.C. for mtg. on R&M bk. 1392 pg. 363 mtg. Assigned to Nat. Life Ins. Co.

(over)

INDIRECT or MORTGAGEE Index to Real Estate Mortgages — Greenville County, S. C.

REG. U. S. PAT. OFFICE *Chas McCott* County Indexes Since 1888 An Identifying Trade Mark

 Open at Proper Tab according to First Letter or Letters of Name and refer to Buff Sub-Index sheet for page reference.

COTT FAMILY NAME INDEX No. 75 © 1949
MADE BY THE COTT INDEX COMPANY, COLUMBUS, OHIO
SOLD BY WALKER, EVANS & COGSWELL CO., CHARLESTON, S.C.

(HA)

FILE NUMBER DATE OF RECORD	MORTGAGEES FAMILY NAMES	GIVEN NAMES ABCDEFGHIJ	GIVEN NAMES KLMNO	GIVEN NAMES PQRSTUVWXYZ	MORTGAGORS	BOOK	PAGE	Amount	BRIEF DESCRIPTION, LOCATION, ETC. (Not Warranted)
25183 Mar. 24, 1977	Bank			NCNB Mtg. South Inc.	Redmond - Huguenin Enterprise	1392	444		For mtg. see Rem. Bk. 1376 pg. 622 Relian Unit 127 Inglewood H. P. Co.
25183 Mar. 24, 1977	"			" " " "	" " " "	1392	445		For mtg. see Rem. 1376 pg. 622 Relian Unit 141 Inglewood H. P. Co.
25234 Mar. 24, 1977	"			" " " "	B & G Land Co. Inc.	✓	✓	✓	77-2725 Griffin Dr Sept 1951 - 26.39 ac. adj. to "Greenbrier"
25214 Mar. 24, 1977	"			N.C. Nat'l.	Jerry W. Westmoreland	1392	349	31,950	Lot 29 Greenbrier Dr.
25237 Mar. 24, 1977	"			N.C. Nat'l. South	B. & D Land Co. Inc.	1392	363	1,350,000	Lot = 26.39 acs.
25249 Mar. 24, 1977	"			N.C. Nat'l.	Peter L. Davis, et al	1392	392	34,000	Correct. mtg. For orig. see REM BK. 1871 Pg. 628 Lot 26
"	"			"	" " " "	1392	392		Burdette Est. Mauldin, also Per. Sept.
"	"			"	" " " "	1392	392		
25282 Mar. 24, 1977	"			"	Erskine A. Blount, Jr.	1392	402	32,500	Village, Sec. 1 Lot 62 Westminster
25282 Mar. 24, 1977	"			"	Fred. Pete minor	1392	405	33,150	Sec. III Lot 9 Chesterfield Est.
25282 Mar. 24, 1977	"			"	Joe M. Robinson, et al	1392	409	33,750	Sec. II Lot 32 Chesterfield Est.
25349 Mar. 25, 1977	"			"	Luther Charles Harper	1392	512	35,550	Sec. I Lot 24 Chesterfield Est.
25400 Mar. 25, 1977	"			"	Frederick C. Anderson	1392	557	34,500	Leppertree, Sec. III Lot 182 NW Winding Way
25411 Mar. 25, 1977	"			"	Max H. Masters, et al	1392	567	24,500	Forest, Sec. B Lot 29 Everest St. Green
25441 Mar. 28, 1977	"			"	Janet R. Crain	1392	582	12,750	Helen Dr., South W. H. lot 5 + 0.31 acs.
25444 Mar. 28, 1977	"			"	Ronald D. Ratteree	1392	601	25,750	(Jordan Dr.) Dogwood Hills Lot 11 Dogwood Dr.

INDIRECT or MORTGAGEE Index to Real Estate Mortgages — Greenville County, S. C.

REG. U. S. PAT. OFFICE *Chas McCott* County Indexes Since 1888
An Identifying Trade Mark

Open at Proper Tab according to First Letter or Letters of Name and refer to Buff Sub-Index sheet for page reference.

COTT FAMILY NAME INDEX No. 75 © 1949
MADE BY THE COTT INDEX COMPANY, COLUMBUS, OHIO
SOLD BY WALKER, EVANS & COGSWELL CO., CHARLESTON, S.C.

FILE NUMBER DATE OF RECORD	MORTGAGEES FAMILY NAMES	GIVEN NAMES ABCDEFGHIJ	GIVEN NAMES JKLMNOPQ	GIVEN NAMES RSTUVWXYZ	MORTGAGORS	BOOK	PAGE	Amount	BRIEF DESCRIPTION, LOCATION, ETC. (Not Warranted)
25521 Mar. 29, 1977	Bank		N.C. Nat'l.		<i>Star</i> Wayne Ricky Alexander	1392	634	.00 32,500	Lot 43 Mattox Est.
25561 Mar. 29, 1977	"		N.C. Nat'l.		<i>Star</i> Donald Leon Masters	1392	678	.00 17,900	Water mfg. Co. village Lots 5 Culls H. Prop.
25638 Mar. 29, 1977	"		N.C. Nat'l.		Charles Black	1392	750	.00 20,000	Augusta Rd. Ranches Lot 26 Deoyley ave.
25639 Mar. 29, 1977	"		N.C. Nat'l.		A.W. Threatt, Jr., <i>Star</i>	1392	757	.00 31,200	Lot 34 Valleywood, Sec. 1
25640 Mar. 29, 1977	"		N.C. Nat'l.		Phillip R. Storey, <i>Star</i>	1392	760	.00 35,950	Croftstone Acres Lot 38 Craighton Dr.
25717 Mar. 29, 1977	"		N.C. Nat'l.		Charles W. Rud	Re-Record 1392	831	.00 13,500	Case 1. mfg. for aug. Sec B & M By 1217 S. 237. Lot 3 (1/3 Birmingham) mfg. mfg. Kinsell & Co.
25719 Mar. 29, 1977	"		" "		" " "	Re-Record 1392	831	.00	" " "
25953 Mar. 31, 1977	"		N.C. Nat'l.		Judith S. Bishop	1392	836	.00 26,200	Lot 11 Philadelphia Dr. + Perry St. (Smith)
26042 Mar. 31, 1977	"		N.C. Nat'l.		William E. Durham Jr.	1393	118	.00 33,500	St. Lot 12 Cor. E. Wallulah Dr.
26043 Mar. 31, 1977	"		N.C. Nat'l.		James J. Eaton	1392	195	.00 27,650	Lot 38 mtr. View Circle
26222 April 1, 1977	"		N.C. Nat'l.		<i>Star</i> William L. Buchanan	1392	213	.00 26,850	Lot, Old Durham Bridge Rd. For mfg. on REM Bd. 1390 pg 990 Assigned to NCB mfg. South, Inc.
26223 April 1, 1977	"		N.C. Nat'l.		Martin E. Rogers, <i>Star</i>	1393	469	.00	Unity, For mfg. on REM Bd. 1390 pg 990 Assigned to Philadelphia Savings Fund
26107 Apr. 1, 1977	"		N.C. Nat'l.		Martin E. Rogers, <i>Star</i>	1393	470	.00	Camelback I
26231 Apr. 1, 1977	"		N.C. Nat'l.		Deborah L. Barber	1392	443	.00 41,350	Lot 29 Saratoga Dr.
26230 Apr. 1, 1977	"		N.C. Nat'l.		Bob Fowler, <i>Star</i>	1392	503	.00 29,150	Lot 40 Oakview, Sec. V. A <i>Star</i>
26230 Apr. 1, 1977	"		N.C. Nat'l.		Dary R. Hayes, <i>Star</i>	1393	513	.00 23,450	Lot 11 Chamber St. Henry

INDIRECT or MORTGAGEE Index to Real Estate Mortgages — Greenville County, S. C.

REG. U. S. PAT. OFFICE *Chas McCott* County Indexes Since 1888 An Identifying Trade Mark

☞ Open at Proper Tab according to First Letter or Letters of Name and refer to Buff Sub-Index sheet for page reference.

COTT FAMILY NAME INDEX No. 75 © 1949
MADE BY THE COTT INDEX COMPANY, COLUMBUS, OHIO
SOLD BY WALKER, EVANS & COGSWELL CO., CHARLESTON, S.C.

(FI)

FILE NUMBER	MORTGAGEES FAMILY NAMES	GIVEN NAMES ABCDEFGHIJ	GIVEN NAMES JKLMNO	GIVEN NAMES PQRSTUVWXYZ	MORTGAGORS	BOOK	PAGE	Amount	BRIEF DESCRIPTION, LOCATION, ETC. (Not Warranted)
26368 Apr. 4, 1977	Bank				<i>Dr.</i> George Z. Kitchings	1393	738	39,900	Re-Record Correct. mtg. For orig. see R&M BK. 1390 Pg. 779. Lot 20 Canebrake, sec. 1
"	"		"	"	" " "	1393	738		
26535 April 5, 1977	"		"	"	Maurice A. Southern <i>et al</i>	1393	771		For mtg. see R&M BK. 1383 Pg. 66 Assigned To NCM Bnty. South. Inc.
26535 April 5, 1977	"		"	"	Maurice A. Southern <i>et al</i>	1393	772		Assigned to the Philadelphia Savings Fund Society - for mtg. see R&M BK. 1383 Pg. 66
"	"		"	"	" " "	1393	772		
26462 Apr. 5, 1977	"		"	"	Charles E. Davis, Jr. <i>McAlister</i>	1393	782	15,500	Diuille St. Lot 44 Cherokee Park,
26483 Apr. 5, 1977	"		"	"	Horace Richard, Jr.	1393	799	22,750	Lot 37 Laurel Vista Westminster Village, sec. 1
26509 Apr. 5, 1977	"				<i>Inc.</i> Regency Enterprises	1393	804	31,875	Lot 53 Baldock Lane, Bryant St.
26510 Apr. 5, 1977	"				Robert L. Gregory, <i>et al</i>	1393	817	22,100	Lot 16 West Church St.
26441 Apr. 5, 1977	"				Donald S. Perkins	1393	818	27,000	Correct. mtg. For orig. see R&M BK. 1381 Pg. 41. Lot 2 High St. Diuille St.
"	"		"	"	" " "	1393	818		
26608 Apr. 6, 1977	"		"	"	Thomas Keith Hudgins	1393	920	28,700	Correct. mtg. For orig. see R&M BK. 1390 Pg. 294. Lot 7 Green meadow Lane, N. meadow right
"	"		"	"	" " "	1393	920		
26726 Apr. 7, 1977	"		"	"	John D. Hollingworth	1394	14	600,000	South N. Less Part Tract = 172.164 acs.
27028 Apr. 8, 1977	"		"	"	Randy J. Nussey, <i>et al</i>	1394	198	21,800	"Fine Brook Extra" Lot 12 Cardinal Dr., Pg. 7
27085 Apr. 11, 1977	"		"	"	Daniel S. Fisher, <i>et al</i>	1394	269	15,400	Lot 4 Hall Rd., Chick

INDIRECT or MORTGAGEE Index to Real Estate Mortgages — Greenville County, S. C.

REG. U. S. PAT OFFICE *Chas McCott* County Indexes Since 1888
An Identifying Trade Mark

Open at Proper Tab according to First Letter or Letters of Name and refer to Buff Sub-Index sheet for page reference.

COTT FAMILY NAME INDEX No. 75 © 1949
MADE BY THE COTT INDEX COMPANY, COLUMBUS, OHIO
SOLD BY WALKER, EVANS & COGSWELL CO., CHARLESTON, S.C.

FILE NUMBER	MORTGAGEES FAMILY NAMES	GIVEN NAMES ABCDEFGHIJ	GIVEN NAMES JKLMNO	GIVEN NAMES PQRSTUVWXYZ	MORTGAGORS	BOOK	PAGE	Amount	BRIEF DESCRIPTION, LOCATION, ETC. (Not Warranted)
27363 Apr. 13, 1977	Bank		N, C. Nat'l		Steven C. Phillips, et al	1394	488	.00	"Chestnut Hills" Lot 133 Sequoia Dr.
27540 Apr. 14, 1977	"		" "		Peter R. Davis, et al	1394	617	25,200	assign to NC NB mtg. South, Inc. for mtg. see R&M bk. 1371 pg. 628 1 Re-Rene bk. 1392 pg. 392
"	"		" "		" " " "	1394	617		
27540 Apr. 14, 1977	"		" "		Peter R. Davis, et al	1394	618		
"	"		" "		" " " "	1394	617		assign to metropolitan Life Ins. Co. for mtg. see R&M bk. 1371 pg. 628 1 Re-Rene bk. 1392 pg. 312
27493 Apr. 14, 1977	"		" "		Collins	1394	617		
27729 Apr. 17, 1977	"		" "		Leola J. Nighthamer	1394	661	21,000	6 5/10 acres
"	"		" "		Clyde C. Mackey	Re-Record 1394	810	.00	correct mtg. in sug. see R&M bk. 1374 pg. 775. later found on Hill Rd. "maple hgt."
"	"		" "		" " "	Re-Record 1394	810	18,000	
27868 Apr. 18, 1977	"			inc.	Regency Enterprises, Inc.	1394	915	31,875	Westminster Village Lot 59 Downing Place
27899 Apr. 19, 1977	"				et al Genevieve Marie Davis	1394	986	41,250	Edwards Tract, sect 5, also has Prop. Lot 47 cor. Shelly Lane & Ryan St.
28169 Apr. 20, 1977	"		N. C. Nat'l		Robert L. Children	1395	180		for mtg. see R&M bk. 1391 pg. 640 Assigned to N.C. NB mtg. South, Inc.
28169 Apr. 20, 1977	"		"		"	1395	181		Assigned to The Philadelphia Saving Fund. for mtg. see R&M bk. 1391 pg. 640
28189 Apr. 20, 1977	"		"		"	1395	181		
28189 Apr. 20, 1977	"		N. C. Nat'l		James F. Sanders, et al	1395	155	32,750	see III Lot 41 "Chestfield" site.
28191 Apr. 20, 1977	"		N. C. Nat'l		J. Eldon Biggers, et al	1395	159	19,350	blk. c Lot 36 "angusta" inst.
28191 Apr. 20, 1977	"		N. C. Nat'l		Bobby L. Spencer, et al	1395	172	27,500	2.49 ac. Oak Grove Dist.

INDIRECT or MORTGAGEE Index to Real Estate Mortgages — Greenville County, S. C.

REG. U. S. PAT. OFFICE *Chas. McCall* County Indexes Since 1888 An Identifying Trade Mark

 Open at Proper Tab according to First Letter or Letters of Name and refer to Buff Sub-Index sheet for page reference.

COTT FAMILY NAME INDEX No. 75 © 1949
MADE BY THE COTT INDEX COMPANY, COLUMBUS, OHIO
SOLD BY WALKER, EVANS & COGSWELL CO., CHARLESTON, S.C.

(55)

FILE NUMBER DATE OF RECORD	MORTGAGEES FAMILY NAMES	GIVEN NAMES ABCDEFGHIJ	GIVEN NAMES JKLMNO	GIVEN NAMES PQRSTUVWXYZ	MORTGAGORS	BOOK	PAGE	Amount	BRIEF DESCRIPTION, LOCATION, ETC. (Not Warranted)
28190 Apr. 20 1977	Bank		N. C. Nat'l		Jimmy L. Cox, et al	1395	174	.00 28,000	mta. p. 1 acre Lake Rd., Massy
28229 Apr. 21 1977	"		" "		Rufus E. Norton	1395	204	.00 27,450	Monaghan, sec. II Lot 92 Monaghan St.
28234 Apr. 21 1977	"		" "		Mendal A. Smith, et al	1395	217	.00 25,700	Westwood, sec. III, Austin 2d Lot 218 Bellwood Cr.,
28236 Apr. 21 1977	"		" "		Ralph K. Russell, et al	1395	220	.00 39,000	Del Norte Est., sec. 3 Lot 365 Welwyn Ct.
28398 Apr. 22 1977	"		" "		Joseph J. Owens, et al	1395	271	.00 26,000	Bellingham, sec. II, Dille Lot 156 Brookmere Rd.,
28603 Apr. 25 1977	"		" "		John D. Creech, et al	1395	480	.00 61,650	sec. 7, Mauldin Lot 39 Forester woods
28721 Apr. 25 1977	"		" "		Ruby J. Farmer, et al	1395	509	.00 18,000	Lot, Lillard Rd.
28772 Apr. 26 1977	"		" "		Charles H. Cain, et al	1395	598	.00 25,950	Alaha Dr. (Coll. Rd.) welcome ave. Lots 29, 30, 431 & 1/2 lot 28
28843 Apr. 26 1977	"		" "		Della P. Hawley	1395	678	.00 21,500	(Walker St.) Lot 8 Calvary St.,
29058 Apr. 28 1977	"		" "	inc.	Enterp., a 1st Partn. Redmond - Huguenin	1395	918	.43 4,494	Parkside Green Lot 12 Breckham Dr.,
29164 Apr. 28 1977	"		N.C. Nat'l		Andrew J. Grier, et al	1395	927	.00 24,250	Re-Record Z. Record Curren. mty. For org. see 284 BK. 1396 p. 223. E. Dunwoody
"	"		" "		" " " "	1395	927	.00	Slud. 2116 mtd
29258 Apr. 29 1977	"		N.C. Nat'l		Raye D. Miller, et al	1396	63	.00 27,600	Lot 40 Valleybrook, sec. 1
29258 Apr. 29 1977	"		N.C. Nat'l		Bruce W. Behrens	1396	66	.00 27,600	Lot 77 Valleybrook, sec. 1
29261 Apr. 29 1977	"		N.C. Nat'l		Ed E. Mayer, et al	1396	77	.00 33,500	Merle, 1/4, 1/4, 1/4, 1/4 Lot 48 Pine Creek Ct., Belle
29303 Apr. 29 1977	"		N.C. Nat'l		John B. Bell, et al	1396	114	.00 47,450	sec. 1 Lot 76 Westminster village

INDIRECT or MORTGAGEE Index to Real Estate Mortgages — Greenville County, S. C.

()

REG. U. S. PAT. OFFICE *Chas McCott* County Indexes Since 1888 An Identifying Trade Mark

Open at Proper Tab according to First Letter or Letters of Name and refer to Buff Sub-Index sheet for page reference.

COTT FAMILY NAME INDEX No. 75 © 1949
MADE BY THE COTT INDEX COMPANY, COLUMBUS, OHIO
SOLD BY WALKER, EVANS & COGSWELL CO., CHARLESTON, S.C.

FILE NUMBER DATE OF RECORD	MORTGAGEES FAMILY NAMES	GIVEN NAMES ABCDEFGHIH	GIVEN NAMES IJKLMNO	GIVEN NAMES PQRSTUVWXYZ	MORTGAGORS	BOOK	PAGE	Amount	BRIEF DESCRIPTION, LOCATION, ETC. (Not Warranted)
29462 May 2, 1977	Bank				ncnb mtg. South, Inc. Redmond. Nuguerin Entergain	1396	403		for mtg. see REM Bk. 1376 pg. 622 Release Unit 158 Ingleswood H.P.R.
29462 May 2, 1977	"				" " " "	1396	404		for mtg. see REM Bk. 1376 pg. 622 Release Unit 135 Ingleswood H.P.R.
29462 May 2, 1977	"				" " " "	1396	405		for mtg. see REM Bk. 1376 pg. 622 Release Unit 104 Ingleswood H.P.R.
29536 May 2, 1977	"				n.c. Nat'l William J. Maluchnick	1396	241	27,950	Westwood, S.C. II, D'ville Lot 441 Chestnutwood Dr.
29712 May 3, 1977	"				n.c. Nat'l Charles E. Davis, Jr.	1396	448	15,500	Correct. mtg. for orig. see REM Bk. 1393 pg. 782. Lot 44
"	"				" " " "	1396	448		Charlee Park, D'ville S.C.
30188 May 6, 1977	"				n.c. Nat'l Michael D. Drby, Jr.	1396	916		for mtg. see REM Bk. 1373 pg. 281 Release him by judgment see # 77-1726
30279 May 9, 1977	"				ncnb mtg. South, Inc. Floyd L. Phillips	1397	37	37,500	North East. also Pico. Prop. Lot 76 Del Norte Rd., Del
30638 May 11, 1977	"				ncnb mtg. South, Inc. Redmond. Nuguerin	1397	324		Release Unit 131 Ingleswood H.P.R.
30646 May 11, 1977	"				n.c. Nat'l Robert James MacNaughton	1397	307	58,000	for mtg. see REM Bk. 1376 pg. 622 and 8 from it. Pt. lots 516 con. mt. Vista
30774 May 12, 1977	"				ncnb mtg. South, Inc. Deborah L. Barber	1397	410		for mtg. see REM Bk. 1373 pg. 445 Mtg. assigned to ncnb mtg. Corp.
30777 May 12, 1977	"				ncnb mtg. South, Inc. Deborah L. Barber	1397	411		for mtg. see REM Bk. 1373 pg. 445 Mtg. assigned to Fed. Nat'l Mtg. Assn.
30773 May 12, 1977	"				North Carolina Nat'l Betty J. Stephenson	1397	412		for mtg. see REM Bk. 1383 pg. 643 Mtg. assigned to ncnb mtg. Corp.
30806 May 13, 1977	"				North Carolina Nat'l Betty J. Stephenson	1397	413		for mtg. see REM Bk. 1383 pg. 643 Mtg. assigned to Fed. Nat'l Mtg. Assn.
	"				Steven A. McMechan, Jr.	1397	456	28,900	see Orig. see REM Bk. 1387 pg. 126 Lot 18 Sabata Ave (Parkway side)

INDIRECT or MORTGAGEE Index to Real Estate Mortgages — Greenville County, S. C.

REG. U. S. PAT. OFFICE *Chas McCott* County Indexes Since 1888
An Identifying Trade Mark

Open at Proper Tab according to First Letter or Letters of Name and refer to Buff Sub-Index sheet for page reference.

COTT FAMILY NAME INDEX No. 75 © 1949
MADE BY THE COTT INDEX COMPANY, COLUMBUS, OHIO
SOLD BY WALKER, EVANS & COGSWELL CO., CHARLESTON, S.C.

(KK)

FILE NUMBER DATE OF RECORD	MORTGAGEES FAMILY NAMES	GIVEN NAMES ABCDEFGH	GIVEN NAMES IJKLMNO	GIVEN NAMES PQRSTUVWXYZ	MORTGAGORS	BOOK	PAGE	Amount	BRIEF DESCRIPTION, LOCATION, ETC. (Not Warranted)
30901 May 13, 1977	Bank				North Carolina Nat'l Thomas W. Washington et al	1397	511	27,900 ⁰⁰	Wheatwood - Austin Dr - Ariele Lot 391 Willowtree Dr. Hill mnt. Dr. Also Mobile Home
30909 May 13, 1977	"				Jack B. Tate et al	1397	522	8,302 ³²	3.48 Acre Butter Mt. Blessay
31076 May 16, 1977	"				Arthur Mays	1397	644	26,800 ⁰⁰	Lots 7+8, Palmetto Terrace
31060 May 16, 1977	"				T.A. Batesville Prop. Assoc. Joint Vent. J.A. Bolan, as trustee et al	1397	682	375,000 ⁰⁰	10 Lots, Canabake I
31214 May 17, 1977	"				Redmond - Augustine Enter.	1397	874		Release Unit 14 England N.P.R. for mtg. see R Em Bk. 1312 pg 427, 1317 pg. 421, 1250 pg. 494 & 1376 pg. 522
31223 May 17, 1977	"				T.A. Batesville Prop. Assoc. Joint Vent. J.A. Bolan, as trustee et al	1397	874		For mtg. see R Em Bk. 1387 pg 34 Release Lot 124 Canabake I
31425 May 18, 1977	"				North Carolina Nat'l Timothy H. Blackwell	1398	13		For mtg. see R Em Bk. 1387 pg. 648 Assigned to N.C.N.B. mtg. South. Ins
31425 May 18, 1977	"				"	1398	14		For mtg. see R Em Bk. 1387 pg. 648 Assigned to Fed. Nat'l mtg. Assoc.
31425 May 18, 1977	"				Donell L. Stephenson et al	1398	15		Assigned to N.C.N.B. mtg. Corp. for mtg. see R Em Bk. 1386 pg. 1134 re-record Bk. 1390 pg. 14
31425 May 18, 1977	"				Donell L. Stephenson et al	1398	16		Assigned to Fed. Nat'l Mtg. Assoc. for mtg. see R Em Bk. 1386 pg 1137 re-record Bk. 1390 pg. 14
31425 May 18, 1977	"				George L. Kitching et al	1398	17		Mtg. Assigned to N.C.N.B. mtg. Corp. for mtg. see R Em Bk. 1390 pg 779 & re-record 1393 pg. 128

INDIRECT or MORTGAGEE Index to Real Estate Mortgages — Greenville County, S. C.

REG. U. S. PAT. OFFICE *Chas McCott* County Indexes Since 1888
An Identifying Trade Mark

Open at Proper Tab according to First Letter or Letters of Name and refer to Buff Sub-Index sheet for page reference.

COTT FAMILY NAME INDEX No. 75 © 1949
MADE BY THE COTT INDEX COMPANY, COLUMBUS, OHIO
SOLD BY WALKER, EVANS & COGSWELL CO., CHARLESTON, S.C.

FILE NUMBER	MORTGAGEES FAMILY NAMES	GIVEN NAMES ABCDEFGHIJ	GIVEN NAMES JKLMNO	GIVEN NAMES PQRSTUVWXYZ	MORTGAGORS	BOOK	PAGE	Amount	BRIEF DESCRIPTION, LOCATION, ETC. (Not Warranted)
31425 May 18, 1977	Bank		N.C. Nat'l		George L. Hitchings, Jr.	1398	18		Mtg assigned to Fed. Nat'l Mtg. Assn. for mtg. on REM bk. 1390 pg. 777 & Re-Record 1393 pg. 738
31425 May 18, 1977	"		"		"	1398	18		
31425 May 18, 1977	"		"		Wilson B. Rattiff Jr.	1398	19		For mtg. on REM bk. 1391 page 54 Assign to NCNB Mtg. South. Inc.
31418 May 18, 1977	"		"		Wilson B. Rattiff Jr.	1398	20		For mtg. on REM bk. 1391 pg. 54 Mtg. assign. to Fed. Nat'l Mtg. Assn.
31479 May 19, 1977	"		NCNB mtg. South. Inc.		Redmond, Eugene, Entin.	1398	25		For mtg. on REM bk. 1376 pg. 622 Release Unit 101 Ingwood H.P.C.
"	"		N.C. Nat'l		Jerry K. Nadine, et al	1398	115	.40	Tract 1 = 0.72 ac. Lockhart Ch. Tract II = 1.91 ac. Oak Stone Ch. Glassy mth. #
"	"		"		"	1398	115	6,968	
31568 May 19, 1977	"		N.C. Nat'l		Ed E. Mays, et al	1398	165		Security on REM bk. 1390 pg. 77
31568 May 19, 1977	"		N.C. Nat'l		Ed E. Mays, et al	1398	168		Mtg. assigned to NCNB mtg. South. Inc. For mtg. on REM bk. 1390 pg. 77
31568 May 19, 1977	"		N.C. Nat'l		John C. Bell, et al	1398	167		Mtg. assigned to Harlem Savings Bk. Security on REM bk. 1396 pg. 114
31654 May 20, 1977	"		N.C. Nat'l		John C. Bell, et al (see Benchmark Properties)	1398	166		Mtg. assigned to NCNB mtg. South. Inc. Security on REM bk. 1390 pg. 77
31778 May 20, 1977	"		N.C. Nat'l		Hurguy Bull assoc. inc.	1398	334	.60	Mtg. assigned to Harlem Savings Bank (Ch. of Mtg. 276)
31920 May 23, 1977	"		NCNB mtg. South.		Regency Enterprises, inc.	1398	342	94,154	Tract = 1.15 ac. Lanes Rd. Whitman's Village, Sec. 1
31920 May 23, 1977	"		N.C. Nat'l		Kathy J. Jarman, et al	1398	557	31,500	Lot 1 Block Lane, For mtg. on REM bk. 1395 pg. 509
31920 May 23, 1977	"		N.C. Nat'l		Kathy J. Jarman, et al	1398	555		Mtg. assigned to NCNB mtg. Corp. For mtg. on REM bk. 1395 pg. 509
31920 May 23, 1977	"		N.C. Nat'l		Nella E. Sawley	1398	557		Mtg. assigned to Fed. Nat'l Mtg. Assn. For mtg. on REM bk. 1395 pg. 509 Mtg. assigned to NCNB mtg. Corp.

INDIRECT or MORTGAGEE Index to Real Estate Mortgages — Greenville County, S. C.

REG. U. S. PAT. OFFICE *Chas McCott* County Indexes Since 1888 An Identifying Trade Mark

Open at Proper Tab according to First Letter or Letters of Name and refer to Buff Sub-Index sheet for page reference.

COTT FAMILY NAME INDEX No. 75 © 1949
MADE BY THE COTT INDEX COMPANY, COLUMBUS, OHIO
SOLD BY WALKER, EVANS & COGSWELL CO., CHARLESTON, S.C.

(24)

FILE NUMBER	MORTGAGEES FAMILY NAMES	GIVEN NAMES ABCDEFGH	GIVEN NAMES IJKLMNO	GIVEN NAMES PQRSTUVWXYZ	MORTGAGORS	BOOK	PAGE	Amount	BRIEF DESCRIPTION, LOCATION, ETC. (Not Warranted)
31920									
May 23, 1977	Bank		N. C. Nat'l.		<i>Selle P. Hawley</i>	1398	556		for mtg. see REM Bk. 1395 pg. 178 mtg. assigned to Fed. Nat'l mtg. Assoc.
31920			" "		<i>Rufus E. Norton, Jr</i>	1398	559		for mtg. see REM Bk. 1395 pg. 204 mtg. assigned to N.C.N.B. mtg. Corp.
May 23, 1977	"		" "		<i>Rufus E. Norton, Jr</i>	1398	558		for mtg. see REM Bk. 1395 pg. 204 mtg. assigned to Fed. Nat'l mtg. Assoc.
31920			" "					.00	<i>State St. Ann</i>
May 23, 1977	"		" "		<i>Dewitt Simley, et al</i>	1398	459	18,500	Lot 18 Georgia Rd., Sunset
31939	"		" "	<i>Inc.</i>				.00	ave., front circle, Blk. A
May 23, 1977	"				<i>Shemar Sanford, Inc.</i>	1398	525	31,000	Pl. lot 3 W. Mountainview
31953	"		N.C.N.B. mtg. South		<i>Hungry Bull assoc.</i>	1398	533	2,000,000	Faria Rd.
May 23, 1977	"		N.C. Nat'l.		<i>John D. Hallingworth</i>	1398	338		Cont. Dr. Lease - Matt, W.
31819	"		N.C. Nat'l.						Consent
May 23, 1977	"		N.C. Nat'l.		<i>Food Center, Inc.</i>	1398	537		Consent
31654	"		N.C. Nat'l.		<i>John Phillip Knight</i>	1398	709	24,950	Chestnut Hills
May 20, 1977	"		N.C. Nat'l.		<i>Jackie B. Shelton</i>	1398	826	27,500	Lot 132 Sequoia Dr., Westwood, N.C. III, Austin & Duille
31819	"		N.C. Nat'l.					.00	Lot 245 Hillwood Ct., for mtg. see REM Bk. 1390 pg. 315
May 20, 1977	"		N.C. Nat'l.		<i>Carnell Young, et al</i>	1399	206		mtg. assigned to N.C.N.B. mtg. Corp.
32155	"		N.C. Nat'l.		<i>Carnell Young, et al</i>	1399	194		for mtg. see REM Bk. 1390 pg. 315
May 25, 1977	"		" "		<i>Thomas Keith Hudgins</i>	1399	207		mtg. assigned to Fed. Nat'l mtg. Assoc.
32301	"		" "						for mtg. see REM Bk. 1390 pg. 294 & Book 1393 pg. 920
May 25, 1977	"		" "		<i>Thomas Keith Hudgins</i>	1399	195		mtg. assigned to Fed. Nat'l mtg. Assoc.
32523	"		" "						for mtg. see REM Bk. 1390 pg. 294 & Book 1393 pg. 920
May 27, 1977	"		" "						
32523	"		" "						
May 27, 1977	"		" "						
32523	"		" "						
May 27, 1977	"		" "						

INDIRECT or MORTGAGEE Index to Real Estate Mortgages — Greenville County, S. C.

REG. U. S. PAT. OFFICE *Chas McCott* County Indexes Since 1888
An Identifying Trade Mark


Open at Proper Tab according to First Letter or Letters of Name and refer to Buff Sub-Index sheet for page reference.

COTT FAMILY NAME INDEX No. 75 © 1949
MADE BY THE COTT INDEX COMPANY, COLUMBUS, OHIO
SOLD BY WALKER, EVANS & COGSWELL CO., CHARLESTON, S.C.

FILE NUMBER	DATE OF RECORD	MORTGAGEES FAMILY NAMES	GIVEN NAMES ABCDEFGHIJ	GIVEN NAMES JKLMNO	GIVEN NAMES PQRSTUVWXYZ	MORTGAGORS	BOOK	PAGE	Amount	BRIEF DESCRIPTION, LOCATION, ETC. (Not Warranted)
32523	May 27, 1977	Bank		N. C. Nat'l		Horace Richard McAlister	1399	208		See mtg. see REM Bk. 1393 pg. 798 Mtg. assigned to NCNB mtg. Corp.
32523	May 27, 1977	"		"		Andrew J. Dier, et al	1399	209		mtg. assigned to NCNB mtg. Corp. for mtg. see REM Bk. 1393 pg. 228 & re-recorded Bk. 1395 pg. 927
32523	May 27, 1977	"		"		" " " "	1399	209		See mtg. see REM Bk. 1393 pg. 798 Mtg. assigned to Fed. Nat'l Mtg. Assn.
32523	May 27, 1977	"		"		Horace Richard McAlister	1399	196		mtg. assigned to Fed. Nat'l Mtg. Assn. for mtg. see REM Bk. 1390 pg. 228 & re-recorded Bk. 1395 pg. 927
32523	May 27, 1977	"		"		Andrew J. Dier, et al	1399	197		mtg. assigned to Fed. Nat'l Mtg. Assn. for mtg. see REM Bk. 1390 pg. 228 & re-recorded Bk. 1395 pg. 927
32523	May 27, 1977	"		"		Thomas Keith Judgin	1399	207		mtg. assigned to NCNB mtg. Corp. for mtg. see REM Bk. 1393 pg. 297 & re-recorded Bk. 1393 pg. 920
32523	May 27, 1977	"		"		" " " "	1399	207		mtg. assigned to Fed. Nat'l Mtg. Assn. for mtg. see REM Bk. 1393 pg. 598 294 & re-recorded Bk. 1393 pg. 920
32523	May 27, 1977	"		"		Thomas Keith Judgin	1399	195		mtg. assigned to Fed. Nat'l Mtg. Assn. for mtg. see REM Bk. 1390 pg. 347 Mtg. assigned to NCNB mtg. Corp. See mtg. see REM Bk. 1390 pg. 247
32523	May 27, 1977	"		"		" " " "	1399	195		mtg. assigned to Fed. Nat'l Mtg. Assn. for mtg. see REM Bk. 1390 pg. 347 Mtg. assigned to NCNB mtg. Corp. See mtg. see REM Bk. 1390 pg. 247
32523	May 27, 1977	"		"		Charles H. Cain, et al	1399	201		mtg. assigned to Fed. Nat'l Mtg. Assn. for mtg. see REM Bk. 1390 pg. 347 Mtg. assigned to NCNB mtg. Corp. See mtg. see REM Bk. 1390 pg. 247
32523	May 27, 1977	"		"		Charles H. Cain, et al	1399	198		mtg. assigned to Fed. Nat'l Mtg. Assn. for mtg. see REM Bk. 1390 pg. 347 Mtg. assigned to NCNB mtg. Corp. See mtg. see REM Bk. 1390 pg. 247
32523	May 27, 1977	"		"		Ernest A. Steel, et al	1399	211		mtg. assigned to Fed. Nat'l Mtg. Assn. for mtg. see REM Bk. 1390 pg. 347 Mtg. assigned to NCNB mtg. Corp. See mtg. see REM Bk. 1390 pg. 247
32523	May 27, 1977	"		"		Ernest A. Steel, et al	1399	199		mtg. assigned to Fed. Nat'l Mtg. Assn. for mtg. see REM Bk. 1390 pg. 347 Mtg. assigned to NCNB mtg. Corp. See mtg. see REM Bk. 1390 pg. 247
32523	May 27, 1977	"		"		Steven A. McNeekin, et al	1399	212		mtg. assigned to Fed. Nat'l Mtg. Assn. for mtg. see REM Bk. 1390 pg. 347 Mtg. assigned to NCNB mtg. Corp. See mtg. see REM Bk. 1390 pg. 247
32523	May 27, 1977	"		"		" " " "	1399	212		mtg. assigned to NCNB mtg. Corp. for mtg. see REM Bk. 1389 pg. 126 & re-recorded Bk. 1397 pg. 456

INDIRECT or MORTGAGEE Index to Real Estate Mortgages — Greenville County, S. C.

REG. U. S. PAT. OFFICE *Chas McCott* County Indexes Since 1888
An Identifying Trade Mark

 Open at Proper Tab according to First Letter or Letters of Name and refer to Buff Sub-Index sheet for page reference.

COTT FAMILY NAME INDEX No. 75 © 1949
MADE BY THE COTT INDEX COMPANY, COLUMBUS, OHIO
SOLD BY WALKER, EVANS & COGSWELL CO., CHARLESTON, S.C.

(MM)

FILE NUMBER DATE OF RECORD	MORTGAGEES FAMILY NAMES	GIVEN NAMES ABCDEFGHIJ	GIVEN NAMES JKLMNOPQ	GIVEN NAMES RSTUVWXYZ	MORTGAGORS	BOOK	PAGE	Amount	BRIEF DESCRIPTION, LOCATION, ETC. (Not Warranted)
32523 May 27, 1977	Bank				Steam A. McMeekin ^{et al}	1399	200		Mtg. Assigned to Fed Nat'l Mtg. Assn. - for mtg. see R Em Bl. 1289 pg. 126 + re-recorded Bl. 1397 pg. 456
"	"				" " "	1399	200		For mtg. see R Em Bl. 1393 pg. 217
32523 May 27, 1977	"				Robert L. Gregory, et al	1399	213		Mtg. assigned to NCNB Mtg. Corp. for mtg. see R Em Bl. 1393 pg. 817
32523 May 27, 1977	"				Robert L. Gregory, et al	1399	201		Mtg. assigned to Fed. Nat'l Mtg. Assn. for mtg. see R Em Bl. 1394 pg. 488
32523 May 27, 1977	"				Steven C. Phillips, et al	1399	223		Mtg. assigned to NCNB Mtg. Corp. for mtg. see R Em Bl. 1394 pg. 488
32523 May 27, 1977	"				Steven C. Phillips, et al	1399	205		Mtg. assigned to Fed. Nat'l Mtg. Assn. for mtg. see R Em Bl. 1394 pg. 198
32523 May 27, 1977	"				Randy J. Hussey, et al	1399	224		Mtg. assigned to NCNB Mtg. Corp. for mtg. see R Em Bl. 1394 pg. 198
32523 May 27, 1977	"				Randy J. Hussey, et al	1399	204		Mtg. assigned to Fed. Nat'l Mtg. Assn. for mtg. see R Em Bl. 1395 pg. 220
32523 May 27, 1977	"				Ralph K. Russell, et al	1399	225		Mtg. assigned to NCNB Mtg. Corp. for mtg. see R Em Bl. 1395 pg. 200
32523 May 27, 1977	"				Ralph K. Russell, et al	1399	202		Mtg. assigned to Fed. Nat'l Mtg. Assn.
32523 May 27, 1977	"				Charles E. Davis, Jr.	1399	226		Mtg. assigned to NCNB Mtg. Corp. for mtg. see R Em Bl. 1393 pg. 782 + re-recorded Bl. 1396 pg. 448
"	"				" " "	1399	226		
32523 May 27, 1977	"				Charles E. Davis, Jr.	1399	202		Mtg. assigned to Fed. Nat'l Mtg. Assn. for mtg. see R Em Bl. 1393 pg. 782
"	"				" " "	1399	202		OR - recorded Bl. 1396 pg. 448
32513 May 27, 1977	"				Eulas R. Watt, Jr.	1399	61	22,500	Lot 11 Dempsey St.
32609 May 27, 1977	"				Ralph D. Cook, et al	1399	135	33,700	Sec. F Lot 38 Chestfield Est.

INDIRECT or MORTGAGEE Index to Real Estate Mortgages — Greenville County, S. C.

REG. U. S. PAT. OFFICE *Cott* County Indexes Since 1888
An Identifying Trade Mark


Open at Proper Tab according to First Letter or Letters of Name and refer to Buff Sub-Index sheet for page reference.

COTT FAMILY NAME INDEX No. 75 © 1949
MADE BY THE COTT INDEX COMPANY, COLUMBUS, OHIO
SOLD BY WALKER, EVANS & COGSWELL CO., CHARLESTON, S.C.

FILE NUMBER DATE OF RECORD	MORTGAGEES FAMILY NAMES	GIVEN NAMES ABCDEFGHIJ	GIVEN NAMES JKLMNOPQ	GIVEN NAMES RSTUVWXYZ	MORTGAGORS	BOOK	PAGE	Amount	BRIEF DESCRIPTION, LOCATION, ETC. (Not Warranted)
32549 May 27, 1977	Bank		N. C. Nat'l		<i>etac</i> Gary Lee Ashford Jr.	1399	139	40,150	Village" Sec. 1 Lot 14 "Westminster"
32604 May 27, 1977	"		" "		<i>etac</i> Carroll Edmund Epps	1399	161	42,500	Lot "Westcliffe" Lots 96 & 97 Fallshaw
32751 May 30, 1977	"		" "		<i>etac</i> Richard D. Davis	1399	332	23,200	Magnolia acre Lot 53 Coalbrook Dr.
32764 May 30, 1977	"		" "		<i>etac</i> Perry S. Jackson	1399	349	18,900	Village, Sec. 1 Lot 71 Chesley Dr. Me
32825 May 31, 1977	"		N.C.B. mtg. South Inc.		<i>M</i> Beverly Marie Davis	1399	388		See mtg. see Rem Blk. 1394 pg. 920 Mtg. assigned to Metropolitan Life Ins
32895 May 31, 1977	"		N. C. Nat'l		T. Elinor Biggers et al	1399	530		See mtg. see Rem Blk. 1395 pg. 159 Mtg. assigned to N.C.B. mtg. Corp.
32895 May 31, 1977	"		N. C. Nat'l		T. Elinor Biggers et al	1399	531		See mtg. see Rem Blk. 1395 pg. 159 Mtg. assigned to Fed. Nat'l Mtg. Corp.
32777 May 31, 1977	"		N.C. Nat'l		James David Smith	1399	371	22,500	Westwood Terrace (Charlotte Meadows) Lot 85 Dardonia Dr.
32807 May 31, 1977	"		N.C.B. mtg. South		<i>inc.</i> Bruce W. Kaplan, et al	1399	411	21,250	Forest Hills, Chick Hwy. #4 Lot 10 Ridgewood ave.
32969 May 31, 1977	"		N.C. Nat'l		Jackie J. Elliott	1399	536	35,600	West #3 Lake Low
32966 May 31, 1977	"		N.C. Nat'l		<i>etac</i> Russell D.D. Fuller	1399	546	43,100	West #3 Lake Low Lot 25 Cavenessville Ct.
32965 May 31, 1977	"		N.C. Nat'l		Sara P. Caplan	1399	549	26,300	Lot 72 Lakeside Sec. V-A
33110 June 1, 1977	"		N.C. Nat'l		Rathion L. Foster	1399	670	26,650	Sec. III Lot 213, Aspenwood Dr., Westwood
33124 June 1, 1977	"		N.C. Nat'l		Walter Baxter Madden	1399	723	16,550	Lot 2, Piedmont ave. East.
33131 June 1, 1977	"		N.C. N. B. mtg. South Inc.		William Rucker	1399	695	16,900	Lot 166, Picardy Dr. Idlewild
33126 June 1, 1977	"		N.C. N. B. mtg. South Inc.		Charles H. Murphree	1399	727	39,350	Lot 115, Bunker Hill Rd. Canabrate

INDIRECT or MORTGAGEE Index to Real Estate Mortgages — Greenville County, S. C.

REG. U. S. PAT. OFFICE *McCall* County Indexes Since 1888 An Identifying Trade Mark

 Open at Proper Tab according to First Letter or Letters of Name and refer to Buff Sub-Index sheet for page reference.

COTT FAMILY NAME INDEX No. 75 © 1949
MADE BY THE COTT INDEX COMPANY, COLUMBUS, OHIO
SOLD BY WALKER, EVANS & COGSWELL CO., CHARLESTON, S.C.

(111)

FILE NUMBER DATE OF RECORD	MORTGAGEES FAMILY NAMES	GIVEN NAMES ABCDEFGHIJ	GIVEN NAMES JKLMNOPQ	GIVEN NAMES RSTUVWXYZ	MORTGAGORS	BOOK	PAGE	Amount	BRIEF DESCRIPTION, LOCATION, ETC. (Not Warranted)
33344 June 2, 1977	Bank		N. C. Nat'l		<i>et al</i> Robert Edward Carter	1399	897	.00 28,000	"Westwood" Sec. III, Dille Station Lot 214 Aspenwood Dr. See mtg. See Rem Bk. 1393 pg. 213 Mtg. Assigned N.C.N.B. Mtg. South
33372 June 2, 1977	"		"		<i>et al</i> William L. Buchanan	1399	895		See mtg. See Rem Bk. 1393 pg. 213 Mtg. Assigned N.C.N.B. Mtg. South
33372 June 2, 1977	"		"		<i>et al</i> William L. Buchanan	1399	894		See mtg. See Rem Bk. 1393 pg. 213 Mtg. Assigned N.C.N.B. Mtg. South
33373 June 2, 1977	"		"		<i>et al</i> James L. Brawley	1399	923		See mtg. See Rem Bk. 1339 pg. 901 & 1339 pg. 601 Release him by Judgment Keller 71-1225
33373 June 2, 1977	"		"		<i>et al</i> Mary Spivey	1399	923		See mtg. See Rem Bk. 1330 pg. 647 Release him by Judgment Keller 71-1225
33543 June 3, 1977	"		"		<i>et al</i> James J. McCall	1400	74	.00 16,000	Buncombe Park Lot 43 N. Stoner Dr. See mtg. See Rem Bk. 1369 pg. 674 Mtg. Assigned Cameron - Belem Co.
33752 June 7, 1977	"		"		<i>et al</i> Charles E. Green	1400	320		See mtg. See Rem Bk. 1369 pg. 674 Mtg. Assigned to Fed. Nat'l Mtg. Assn.
33751 June 7, 1977	"		"		<i>et al</i> Charles E. Green	1400	317		
33791 June 7, 1977	"		"		<i>et al</i> Duan D. Hammond	1400	299	.00 16,000	Lot small st. Sec. 1 & 2
33796 June 7, 1977	"		"		<i>et al</i> Paul D. Sona	1400	302	.00 29,950	Lot 33 Western Hills
34086 June 9, 1977	"		"		<i>et al</i> John Henry Ware	1400	548	.00 22,750	Lot 16 See mtg. See Rem Bk. 1398 pg. 525 Mtg. Assigned to N.C.N.B. Mtg. Corp.
34290 June 10, 1977	"		N.C.N.B. Mortgage South	<i>et al</i> Sherman Sanford		1400	751		See mtg. See Rem Bk. 1398 pg. 525 Mtg. Assigned to Fed. Nat'l Mtg. Assn.
34290 June 10, 1977	"		N.C.N.B. Mortgage South	<i>et al</i> " "		1400	750		See mtg. See Rem Bk. 1396 pg. 66 Mtg. Assigned to N.C.N.B. Mtg. Corp.
34291 June 10, 1977	"		N. C. Nat'l	<i>et al</i> Bruce W. Behrens		1400	752		See mtg. See Rem Bk. 1396 pg. 66 Mtg. Assigned to Fed. Nat'l Mtg. Assn.
34291 June 10, 1977	"		"	<i>et al</i> " "		1400	760		See mtg. See Rem Bk. 1397 pg. 644 Mtg. Assigned to N.C.N.B. Mtg. Corp.
34291 June 10, 1977	"		"	<i>et al</i> Arthur Mayne		1400	753		

INDIRECT or MORTGAGEE Index to Real Estate Mortgages — Greenville County, S. C.

() REG. U. S. PAT. OFFICE *Chas. McCott* County Indexes Since 1888 An Identifying Trade Mark

Open at Proper Tab according to First Letter or Letters of Name and refer to Buff Sub-Index sheet for page reference.

COTT FAMILY NAME INDEX No. 75 © 1949
MADE BY THE COTT INDEX COMPANY, COLUMBUS, OHIO
SOLD BY WALKER, EVANS & COGSWELL CO., CHARLESTON, S.C.

FILE NUMBER	MORTGAGEES FAMILY NAMES	GIVEN NAMES ABCDEFGHIJ	GIVEN NAMES KLMNO	GIVEN NAMES PQRSTUVWXYZ	MORTGAGORS	BOOK	PAGE	Amount	BRIEF DESCRIPTION, LOCATION, ETC. (Not Warranted)
34291 June 10, 1977	Bank			N. C. Nat'l	Arthur Mayne	1400	759		See mtg. see R.E.M. Bk. 1391 pg. 644 Mtg. assigned to Fed. Nat'l Mtg. Assn.
34291 June 10, 1977	"		"	"	Delbert Insley, et al	1400	754		See mtg. see R.E.M. Bk. 1398 pg. 459 Mtg. assigned to NCNB Mtg. Corp.
34291 June 10, 1977	"		"	"	Delbert Insley, et al	1400	761		See mtg. see R.E.M. Bk. 1398 pg. 429 Mtg. assigned to Fed. Nat'l Mtg. Assn.
34291 June 10, 1977	"		"	"	David R. Fisher et al	1400	755		See mtg. see R.E.M. Bk. 1394 pg. 269 Mtg. assigned to NCNB Mtg. Corp.
34291 June 10, 1977	"		"	"	David R. Fisher, et al	1400	762		See mtg. see R.E.M. Bk. 1394 pg. 269 Mtg. assigned to Fed. Nat'l Mtg. Assn.
34291 June 10, 1977	"		"	"	Charles H. Reed	1400	756		See mtg. see R.E.M. Bk. 1387 pg. 251 & 1394 pg. 251 Mtg. assigned to NCNB Mtg. Corp.
34291 June 10, 1977	"		"	"	Charles H. Reed	1400	763		Mtg. assigned to Fed. Nat'l Mtg. Assn. for mtg. see R.E.M. Bk. 1387 pg. 251 & re-issued Bk. 1392 pg. 251
34291 June 10, 1977	"		"	"	"	1400	762		
34291 June 10, 1977	"		"	"	Mendel A. Smith, et al	1400	757		See mtg. see R.E.M. Bk. 1395 pg. 211 Mtg. assigned to NCNB Mtg. Corp.
34291 June 10, 1977	"		"	"	Mendel A. Smith, et al	1400	764		See mtg. see R.E.M. Bk. 1392 pg. 251 Mtg. assigned to Fed. Nat'l Mtg. Assn.
34291 June 10, 1977	"		"	"	Joseph F. Owens, et al	1400	758		See mtg. see R.E.M. Bk. 1392 pg. 271 Mtg. assigned to NCNB Mtg. Corp.
34291 June 10, 1977	"		"	"	Joseph F. Owens, et al	1400	760		See mtg. see R.E.M. Bk. 1392 pg. 271 Mtg. assigned to Fed. Nat'l Mtg. Assn.
34495 June 14, 1977	"		"	"	Clary Wayne Galloway (Attor)	1400	911	17,050	Lot 2 Prop. Palmer Cordell's
34493 June 14, 1977	"		"	"	Patricia P. Lemmon (Attor)	1400	920	28,750	Lot 25 Bridges and Pine
34600 June 14, 1977	"			NCNB mtg. South, Inc.	Agency Enterprises, Inc.	1401	912	32,250	"Westminster Village" Sec. 1 Lot 60 Downing Place
34721 June 15, 1977	"			N.C. Nat'l	Maurin E. Hogue, et al	1401	76	23,650	Lot 21 Birchwood

INDIRECT or MORTGAGEE Index to Real Estate Mortgages — Greenville County, S. C.

REG. U. S. PAT. OFFICE *Chas. McCorkle* County Indexes Since 1888 An Identifying Trade Mark

☞ Open at Proper Tab according to First Letter or Letters of Name and refer to Buff Sub-Index sheet for page reference.

COTT FAMILY NAME INDEX No. 75 © 1949
MADE BY THE COTT INDEX COMPANY, COLUMBUS, OHIO
SOLD BY WALKER, EVANS & COGSWELL CO., CHARLESTON, S.C.

(00)

FILE NUMBER	MORTGAGEES	GIVEN NAMES	GIVEN NAMES	GIVEN NAMES	MORTGAGORS	BOOK	PAGE	Amount	BRIEF DESCRIPTION, LOCATION, ETC. (Not Warranted)
DATE OF RECORD	FAMILY NAMES	ABCDEF GH	IJKLMNO	PQRSTU VWXYZ					
34920 Jun. 16, 1977	Bank				<i>Star</i> Robert Lee Litchey	1401	259	.00 28,000	Palmetto Sw. Inc Lot 8 Bristol Dr.
34928 Jun. 16, 1977	"		"	"	<i>Star</i> Keith Strickland	1401	270	.00 22,750	Lot 6 Piedmont ave. Est.
34926 Jun. 14, 1977	"		"	"	<i>Star</i> James M. Henderson	1401	281	.00 30,500	Moulden, austeri St. Lot 120 Alendale,
34831 Jun. 14, 1977	"		"	"	<i>Star</i> Stone L. Miller	1401	304	.00 15,950	Lot 2
35106 Jun. 17, 1977	"		"	"	<i>Star</i> Steven W. Bell	1401	387	.00 14,150	Super Hwy. Homesites Lot 63 Meridian ave.,
35112 Jun. 17, 1977	"		"	"	<i>Shakelford</i> Joseph Richard	1401	435	.00 27,500	Tract 7
35156 Jun. 20, 1977	"		"	"	<i>Star</i> Gary W. Hamilton	1401	541	.00 20,250	"Springview" Lot 6 Elgin Court,
35241 Jun. 20, 1977	"				<i>inc.</i> Shoan Danilla	1401	604	.00 26,300	Lot 38 Oakview, sec. V-A Colonial Hills
35333 Jun. 21, 1977	"				<i>inc.</i> Richard H. Allen	1401	722	.00 33,950	Lot 81 Fairfield Cr.,
35567 Jun. 22, 1977	"				<i>inc.</i> Charles Michael Warrick	1401	913	.00 30,300	Lot 73 Chesterfield, sec. II Dumpy acres
35589 Jun. 22, 1977	"				<i>inc.</i> Robert B. Dilland	1401	921	.00 17,500	Lot 8 Paris View Dr., "Westminster Village" sec. 1
35642 Jun. 23, 1977	"				<i>inc.</i> George P. Hoffmann	1401	977	.00 42,500	Lot 58 Downing Place Victor-mansphor miles, sec. 3
35677 Jun. 23, 1977	"				<i>inc.</i> Steven A. Landreth	1402	3	.00 10,150	Lot 65 Donaldson St., Sec. 1
35678 Jun. 23, 1977	"				<i>inc.</i> James P. Hicks	1402	13	.00 38,450	Lot 11 Westminster Village,
35678 Jun. 23, 1977	"				<i>inc.</i> John M. Cummings	1402	16	.00 26,600	Lot 30 Valleybrook, sec. 1

(over)

INDIRECT or MORTGAGEE Index to Real Estate Mortgages — Greenville County, S. C.

REG. U. S. PAT. OFFICE *Chas McCott* County Indexes Since 1888 An Identifying Trade Mark

Open at Proper Tab according to First Letter or Letters of Name and refer to Buff Sub-Index sheet for page reference.

COTT FAMILY NAME INDEX No. 75 © 1949
MADE BY THE COTT INDEX COMPANY, COLUMBUS, OHIO
SOLD BY WALKER, EVANS & COGSWELL CO., CHARLESTON, S.C.

FILE NUMBER	MORTGAGEES FAMILY NAMES	GIVEN NAMES ABCDEFGHIJ	GIVEN NAMES JKLMNO	GIVEN NAMES PQRSTUVWXYZ	MORTGAGORS	BOOK	PAGE	Amount	BRIEF DESCRIPTION, LOCATION, ETC. (Not Warranted)
35681	Bank		N.C. Nat'l.		<i>Star</i> <i>Re-Record</i> Sharon D. Hammond	1402	22	.00	
Jan. 23, 1977	"		" "		" " "	1402	22	16,000	Correct mty. for orig. see REM Bk. No. 00 Pg. 209.
"	"		" "		" " "	1402	22		Lot.
35860	"		" "		Larry J. Moore	1402	183	20,500	Lot 63 Cr. Sec. 2 + 2. + Smith St. Indian mill village, sec. 4, Dille #1
Jan. 24, 1977	"		" "		" " "	1402	183	.00	
"	"		" "		" " "	1402	183		
35858	"		N.C. Nat'l.		<i>inc.</i> Thomas J. Lamb	1402	191	28,300	Lot 151, 4th mile 2
Jan. 24, 1977	"		N.C. Nat'l.		<i>inc.</i> Mary N. Ruster	1402	20	27,475	Lot 147, 4th mile 2
35890	"		N.C. Nat'l.		<i>inc.</i> David D. Buggs, <i>Star</i>	1402	284	28,950	Mountain, sec. 2, middle Lot 18 Cherokee Lk., Sec. 2, Bellingham
Jan. 27, 1977	"		N.C. Nat'l.		<i>inc.</i> Robert E. Shaulley	1402	425	25,300	Lot 124 Woodrow W. Co., Village
"	"		N.C. Nat'l.		<i>inc.</i> Lear J. Motte	1402	428	37,400	Lot 4 + Westminster Village
Jan. 27, 1977	"		N.C. Nat'l.		<i>inc.</i> Allen Jerome Pitts	1402	518	33,000	Lot 11, 4th mile 2, 1/2
36172	"		N.C. Nat'l.		<i>inc.</i> Painsett Residential	1402	638	500,000	Lot 1, Main St.
Jan. 28, 1977	"		N.C. Nat'l.		<i>inc.</i> Leroy Simpson, Jr. <i>Star</i>	1402	735	25,750	Lot 11, 4th mile 2, 1/2 - A 77-6130
Jan. 28, 1977	"		N.C. Nat'l.		<i>inc.</i> Painsett Residential	✓	✓	✓	fixtures - 120 S. Main St
36149	"		N.C. Nat'l.		<i>inc.</i> Vernon E. Owens, <i>Star</i>	1402	751	25,500	5-38 als. wild cat track + road ame. "Jin's place"
Jan. 28, 1977	"		N.C. Nat'l.		<i>inc.</i> Arnold D. Johnston	1402	789	16,200	Lot 17 Blk. E Brookdale
36219	"		N.C. Nat'l.						
Jan. 29, 1977	"		N.C. Nat'l.						
36357	"		N.C. Nat'l.						
Jan. 30, 1977	"		N.C. Nat'l.						
36518	"		N.C. Nat'l.						
Jan. 30, 1977	"		N.C. Nat'l.						
36434	"		N.C. Nat'l.						
Jan. 30, 1977	"		N.C. Nat'l.						
'32	"		N.C. Nat'l.						
Feb. 1, 1977	"		N.C. Nat'l.						
218	"		N.C. Nat'l.						
Feb. 1, 1977	"		N.C. Nat'l.						

INDIRECT or MORTGAGEE Index to Real Estate Mortgages — Greenville County, S. C.

REG. U. S. PAT. OFFICE *Chas. McCall* County Indexes Since 1888 An Identifying Trade Mark

Open at Proper Tab according to First Letter or Letters of Name and refer to Buff Sub-Index sheet for page reference.

COTT FAMILY NAME INDEX No. 75 © 1949
MADE BY THE COTT INDEX COMPANY, COLUMBUS, OHIO
SOLD BY WALKER, EVANS & COGSWELL CO., CHARLESTON, S. C.

(77)

FILE NUMBER	MORTGAGEES FAMILY NAMES	GIVEN NAMES ABCDEFGHIJ	GIVEN NAMES KLMNO	GIVEN NAMES PQRSTUVWXYZ	MORTGAGORS	BOOK	PAGE	Amount	BRIEF DESCRIPTION, LOCATION, ETC. (Not Warranted)
245 Jul. 5, 1977	Bank		N. C. Nat'l		<i>corp.</i> First Piedmont mtg.	1403	125	600,000	Lat. cor. Park and Bennett St. N. Church St. & Ford St. Less Pl.
"	"		"		"	1403	125		
487- Jul. 6, 1977	"		"		Campbell, Inc. Nancy Richard	1403	251	2,611	also lat. Glassy mtn. rd. Lat = 1 3/4 ac. + lat = 7/10 ac.
775 July 8, 1977	"		NCNB mortgage	South	Floyd L. Phillips	1403	594		Mtg. assigned to Metropolitan Life Ins. Co. For mtg. see REM Book 1397 pg. 37
"	"		"	"	"	1403	594		Inc. In mtg. see REM Bk. 1328 pg. 49 Mtg. assigned to NCNB mtg. South.
1007 July 11, 1977	"		N.C. Nat'l		Richard Dale Sloan for Sony W. Crawford	1403	702		Bessie Rly.
948 Jul. 11, 1977	"		NCNB mtg. South		Sony Crawford	1403	618	18,400	Lat. Cor. Payne ave. + old Grant St.
1089 Jul. 12, 1977	"		NCNB mtg. South		James J. Cox, Inc.	1403	719	26,900	Lat 2 acres Dale Dr., Mtg. see REM Bk. 1316 pg. 62
1225 July 12, 1977	"		NCNB mtg. South		Redmond-Nuguen Integria	1403	822		Release unit 188 Ingleswood H. P. Co. Mtg. see REM Bk. 1365 pg. 697
1499 July 14, 1977	"		N.C. Nat'l		Charles J. Cohen, Inc.	1404	17		Release Lien by Judgment Book 477-2579
1695 Jul. 15, 1977	"		N.C. Nat'l		Calvin David Edmunds, Jr. Clary	1404	169	25,000	Life Tenure Glassy mt. rd. Lat 222 E. Lake Shore Dr.
1737 Jul. 18, 1977	"		NCNB mtg. South		Johnny Mitchell	1404	284	40,000	Lot, Pop Creek Rd.
1817 Jul. 18, 1977	"		N.C. Nat'l		Joseph A. Nyler, Inc.	1404	386	4,543	Tracts 3 & 11 also lat Glassy mtn. rd.
2035 Jul. 19, 1977	"		N.C. Nat'l		Agnes C. Newman	1404	474	13,650	Lot 4 + 5 E. Lake Shore Dr. Sonsi Dev. Co. Gravel P.
2090 Jul. 20, 1977	"		NCNB mtg. South		William Rathell Smith	1404	589	26,950	Lot 94 Decatur St. Lane

(over)

INDIRECT or MORTGAGEE Index to Real Estate Mortgages — Greenville County, S. C.

REG. U. S. PAT. OFFICE *Chas McCott* County Indexes Since 1888
An Identifying Trade Mark

Open at Proper Tab according to First Letter or Letters of Name and refer to Buff Sub-Index sheet for page reference.

COTT FAMILY NAME INDEX No. 75 © 1949
MADE BY THE COTT INDEX COMPANY, COLUMBUS, OHIO
SOLD BY WALKER, EVANS & COGSWELL CO., CHARLESTON, S.C.

FILE NUMBER	MORTGAGEES	GIVEN NAMES	GIVEN NAMES	GIVEN NAMES	MORTGAGORS	BOOK	PAGE	Amount	BRIEF DESCRIPTION, LOCATION, ETC.
DATE OF RECORD	FAMILY NAMES	ABCDEFGHIJ	IJKLMNOP	QRSTUVWXYZ					(Not Warranted)
2088	Bank		N. C. Nat'l.						
Jul. 20, 1977	"		"		Martin E. Hooper, Star	Re-Record		.00	
"	"		"		" " " "	1404 673		23,650	current mtg. for serv. see Pg 4
2173	"		"	inc.	" " " "	Re-Record			Bk. 1401 pg. 10. Pl. Plat 21
Jul. 23, 1977	"		NCNB mtg South		Robert E. Higgins, Star	1404 671			Beechwood and Eastwood
"	"		"	"	" " " "	Re-Record		.00	
2245	"		"	inc.	" " " "	1404 636		29,000	current mtg. for serv. see
Jul. 21, 1977	"		NCNB mtg South		Legency Enterprises, Inc.	1404 636			Pg 4 Bk. 1412 Pg. 25
2689	"	formerly C Douglas Inman & Co	NCNB mtg - South		Redmond Enterprises, Inc.	1404 717		21,775	Lot 50 Sibley St.
July 25, 1977	"		NCNB mtg - South		James D. Anderson, Jr.	1405 85			Westminster Village, sec 1
2610	"		NCNB mtg South		Carroll Edward Eggs, Star	1405 85			Lot 16 Ambergate Dr.
3129	"		N. C. Nat'l		Carroll Edward Eggs, Star	1405 85			For mtg. see Rem Bk. 1376 pg. 622
July 28, 1977	"		N. C. Nat'l		Carroll Edward Eggs, Star	1405 85			Release Unit 112 Dogwood H. P. K.
3029	"		N. C. Nat'l		Carroll Edward Eggs, Star	1405 85			Lot, 1/2 in. 1/2 in. 1/2 in.
July 28, 1977	"		N. C. Nat'l		Carroll Edward Eggs, Star	1405 251			For mtg. see Rem Bk. 1399 pg. 161
3213	"		NCNB mtg South		James D. Anderson, Jr.	1405 399			Mtg. Assigned to NCNB mtg. South Inc.
Jul. 29, 1977	"		NCNB mtg South		James D. Anderson, Jr.	1405 399			For mtg. see Rem Bk. 1399 pg. 161
3219	"		NCNB mtg South		James D. Anderson, Jr.	1405 525		17,500	Mtg. Assigned to Harlem Savings Bank
Jul. 21, 1977	"		NCNB mtg South		William Murray, Star	1405 525			Lot
3214	"		NCNB mtg South		John M. Doolittle, Star	1405 535		21,230	Lot 510 in sec. V-A
Jul. 21, 1977	"		NCNB mtg South		John M. Doolittle, Star	1405 545		27,100	Sec. 1 Brookwood Forest
3247	"		NCNB mtg South		H. Dexter Moore, Star	1405 617		17,400	Lot 24 in section 10 & 11
Aug. 1, 1977	"		NCNB mtg South		Edward C. Kelly, Jr. Star	1405 617			re. done since 1974
3327	"		NCNB mtg South		Edward C. Kelly, Jr. Star	1405 646		24,250	Lot 5+ Merrill Ave. + in section
Aug. 1, 1977	"		NCNB mtg South		Alan P. Dubois, Star	1405 646			"Orange Grove"
3435	"		NCNB mtg South		Muslin S. Shalabi	1405 697		25,100	Lot 17 Buckley Dr. sec 4
Aug. 1, 1977	"		NCNB mtg South		Muslin S. Shalabi	1405 724		26,500	Westward Ave. in section
									Lot 265 Sibley and N.
									Lot 4 Stradale Manor

INDIRECT or MORTGAGEE Index to Real Estate Mortgages — Greenville County, S. C.

REG. U. S. PAT. OFFICE *Chas. M. Cotts* County Indexes Since 1888 An Identifying Trade Mark

Open at Proper Tab according to First Letter or Letters of Name and refer to Buff Sub-Index sheet for page reference.

COTT FAMILY NAME INDEX No. 75 © 1949
MADE BY THE COTT INDEX COMPANY, COLUMBUS, OHIO
SOLD BY WALKER, EVANS & COGSWELL CO., CHARLESTON, S. C.

(99)

FILE NUMBER DATE OF RECORD	MORTGAGEES FAMILY NAMES	GIVEN NAMES ABCDEFGHIJ	GIVEN NAMES JKLMNO	GIVEN NAMES PQRSTUVWXYZ	MORTGAGORS	BOOK	PAGE	Amount	BRIEF DESCRIPTION, LOCATION, ETC. (Not Warranted)
3597 Aug 2, 1977	Bank		N. C. Nat'l		Painsett Development Corp.	1405	956		For Release lien see Judgment Case C.A. #74-1668 - for mtg. see REm Book 1293 pg 90 For mtg. see REm Bk. 1376 pg. 622 Release Unit 121 Dogwood H. P. A. for mtg. Au REm Bk. 1376 pg. 622 Release Unit 156 Dogwood H. P. A.
					" " "	1405	956		
3603 Aug 2, 1977	"	(formerly C. Douglas Wilson & Co)	NCNB mtg. South, Inc.		Redmond-Nugueria Enterprises	1405	961		
3613 Aug 2, 1977	"	(formerly C. Douglas Wilson & Co)	NCNB mtg. South, Inc.		Redmond-Nugueria Enterprises	1405	962		
3480 Aug 2, 1977	"		NCNB mtg. South, Inc.		allen Jerome Pitts	1405	847	33,000	Re-Record current mtg. For orig. see REm Bk. 1402 pg. 518. Lot 19
3480 Aug 2, 1977	"		NCNB mtg. South, Inc.		" " "	1405	847		Re-Record Linnfield St. meadowood 13th st. mtn. sp.
3754 Aug 3, 1977	"		N.C. Nat'l		Marianne J. Biquell	1405	992	25,000	Lot = 6.55 acs. Lake Lanier For mtg. Au REm Bk. 1399 pg. 400 mtg. assigned to Mut. Life Ins. Co.
3730 Aug 3, 1977	"		ncnb mtg. South, Inc.		Bruce W. Kaplan, et al	1406	37		Lot, Pine Forest
3974 Aug 5, 1977	"		NCNB mtg. South, Inc.		James C. Gubler Jr.	1406	235	31,000	Lot 44 1st. Lot 43 Dunwoood Burlington Ind. sec-1
4073 Aug 5, 1977	"		NCNB mtg. South, Inc.		Douglas J. Campbell	1406	266	14,050	Lot 31 Center St., subd. sec-1
4073 Aug 5, 1977	"		NCNB mtg. South, Inc.		Jerry N. Houston, et al	1406	274	37,650	Lot 63 Westminster Village also prop Sping. County
3972 Aug 5, 1977	"		N.C. Nat'l		Lee A. Fuentes, Jr.	1406	318	17,000	tract = 13.8 acs. Hwy. 14 less Ph.
3971 Aug 5, 1977	"		N.C. Nat'l		Jimmy L. Cox, et al	1406	323	4,000	Lot = 1.00 acre, Shady mtn sp Forest sp.
4108 Aug 8, 1977	"		N.C. Nat'l		Gerald E. Foreman	1406	368	49,750	Lot 15 Holly Rd., Edwards
4853 Aug 12, 1977	"		NCNB mtg. South, Inc.		James Wesley Woody, Jr.	1406	896	18,400	Lot 15 Cor. Sherman ave. & Dolphin St., Greenfieldes sec. 14, South sp.
"	"		" " "		" " " "	1406	896		

INDIRECT or MORTGAGEE Index to Real Estate Mortgages — Greenville County, S. C.

REG. U. S. PAT. OFFICE *Chas. McCorkle* County Indexes Since 1888 An Identifying Trade Mark

Open at Proper Tab according to First Letter or Letters of Name and refer to Buff Sub-Index sheet for page reference.

COTT FAMILY NAME INDEX No. 75 © 1949
MADE BY THE COTT INDEX COMPANY, COLUMBUS, OHIO
SOLD BY WALKER, EVANS & COGSWELL CO., CHARLESTON, S. C.

(RR)

FILE NUMBER DATE OF RECORD	MORTGAGEES FAMILY NAMES	GIVEN NAMES ABCDEFGHIJ	GIVEN NAMES JKLMNO	GIVEN NAMES PQRSTUVWXYZ	MORTGAGORS	BOOK	PAGE	Amount	BRIEF DESCRIPTION, LOCATION, ETC. (Not Warranted)
6573 aug. 29, 1977	Bank			<i>inc.</i>	<i>James W. Chapman, et al</i>	1408	324	23,950	<i>Butler St. Lot 7 Keith Dr.</i>
6798 aug. 30, 1977	"			"	<i>Richard W. Hoobler</i>	1408	496	20,900	<i>Westwood, sec. 11, Diddle, quarter 24. Lot 721 Yellowwood Dr.</i>
6813 aug. 31, 1977	"			"	<i>James Bailey, Jr., et al</i>	1408	545	27,500	<i>Belle Meade Lot 174 W. Dorchester Blvd.</i>
6338 aug. 31, 1977	"			"	<i>Judy J. Newton</i>	1408	583	28,300	<i>Chestnut Hills Lot 87 Chipley Lane,</i>
6871 aug. 31, 1977	"			"	<i>Linda J. Robinson</i>	1408	565	14,500	<i>Lot 1 Phoenix ave. McC. B. Woodside, mills</i>
6445 aug. 31, 1977	"			"	<i>Thomas C. Allie, et al</i>	1408	670	19,500	<i>Lot 111 Woodside ave.</i>
7170 Sep. 1, 1977	"			"	<i>Ralph C. Bailey, Jr.</i>	1408	823	21,000	<i>cancel. mtg. For orig. see 664 St. 1437 Pg. 37. Lot = 2.53</i>
"	"			"	"	1408	423		<i>see James Chapel Rd. Willwood Cr. Westwood sec. 3, mill</i>
7103 Sep. 1, 1977	"			"	<i>Ray D. Wendt, et al</i>	1408	873	20,500	<i>Lot 2: 7 on Applewood Dr. & Chestnut Hills</i>
722x Sep. 1, 1977	"			"	<i>Ryland L. Williams</i>	1408	936	22,750	<i>Lot 19 Sutherland Dr.</i>
7355 Sep. 2, 1977	"			"	<i>Melissa Valentine</i>	1409	1	20,500	<i>Lot 152 "Willow Hill"</i>
7596 Sep. 7, 1977	"			"	<i>J. J. Gillespie</i>	1409	238	11,000	<i>Blanchy Lot 1 Lester ave., Union</i>
7708 Sep. 8, 1977	"			"	<i>John Timothy Jones</i>	1409	342	21,000	<i>lots 669, 670 & 671, Shenolton Dr. Lake Lanier, also Lot 6. Lake Shore Dr.</i>
"	"			<i>N.C. Nat'l</i>	"	1409	342		
7824 Sep. 8, 1977	"			<i>N.C. Nat'l</i>	<i>Jimmy L. Lott, et al</i>	1409	370	26,000	<i>Lot 87 Vista Hills & 11222 Rd. sec. 1, Burlington hhd</i>
7982 Sep. 9, 1977	"			<i>N.C. Nat'l</i>	<i>Dorance Scott Forrester</i>	1409	477	22,000	<i>lots 63 & 63.4 on South St.</i>

INDIRECT or MORTGAGEE Index to Real Estate Mortgages — Greenville County, S. C.

REG. U. S. PAT. OFFICE *Chas McCatt* County Indexes Since 1888
An Identifying Trade Mark

Open at Proper Tab according to First Letter or Letters of Name and refer to Buff Sub-Index sheet for page reference.

COTT FAMILY NAME INDEX No. 75 © 1949
MADE BY THE COTT INDEX COMPANY, COLUMBUS, OHIO
SOLD BY WALKER, EVANS & COGSWELL CO., CHARLESTON, S.C.

FILE NUMBER	MORTGAGEES FAMILY NAMES	GIVEN NAMES ABCDEFGHIJ	GIVEN NAMES JKLMNO	GIVEN NAMES PQRSTUWXYZ	MORTGAGORS	BOOK	PAGE	Amount	BRIEF DESCRIPTION, LOCATION, ETC. (Not Warranted)
7834	Bank								
aug. 8, 1977	"		N.C. Nat'l		Donald E. Foreman, etc	Re-Record 1431	534	14,753	Correct mtg. for orig. see R 6 11
"	"		"		" " " "	Re-Record 1431	537		Ch. 1 x 10 P. 303. Lot 15 - Holly Rd., Edwards Forest Tract.
8038	"			inc.					"Wetcliff"
sep. 12, 1977	"		N.C. Nat'l		Irish S. Porter, etc	1431	505	32,550	Lot 79 Eastbourne Rd.
8534	"					Re-Record 1431	018		
sep. 2, 1977	"		N.C. Nat'l		Jonathan L. Foy, etc	Re-Record 1431	018	22,133	Correct mtg. for orig. see R 6 4
"	"		"		" " " "	Re-Record 1431	018		Sh. 1 x 10 P. 311. Lot 1, 2, 3, 4, 5, 6, 7, 8, 9, 10, 11, 12, 13, 14, 15, 16, 17, 18, 19, 20, 21, 22, 23, 24, 25, 26, 27, 28, 29, 30, 31, 32, 33, 34, 35, 36, 37, 38, 39, 40, 41, 42, 43, 44, 45, 46, 47, 48, 49, 50, 51, 52, 53, 54, 55, 56, 57, 58, 59, 60, 61, 62, 63, 64, 65, 66, 67, 68, 69, 70, 71, 72, 73, 74, 75, 76, 77, 78, 79, 80, 81, 82, 83, 84, 85, 86, 87, 88, 89, 90, 91, 92, 93, 94, 95, 96, 97, 98, 99, 100.
8220	"			inc.					
sep. 3, 1977	"		N.C. Nat'l		John Richard Mathew	1431	751	31,553	Ch. 1 x 10 P. 311. Lot 1, 2, 3, 4, 5, 6, 7, 8, 9, 10, 11, 12, 13, 14, 15, 16, 17, 18, 19, 20, 21, 22, 23, 24, 25, 26, 27, 28, 29, 30, 31, 32, 33, 34, 35, 36, 37, 38, 39, 40, 41, 42, 43, 44, 45, 46, 47, 48, 49, 50, 51, 52, 53, 54, 55, 56, 57, 58, 59, 60, 61, 62, 63, 64, 65, 66, 67, 68, 69, 70, 71, 72, 73, 74, 75, 76, 77, 78, 79, 80, 81, 82, 83, 84, 85, 86, 87, 88, 89, 90, 91, 92, 93, 94, 95, 96, 97, 98, 99, 100.
8211	"			inc.					
sep. 13, 1977	"		N.C. Nat'l		Donald B. Richardson	1409	721	22,511	Ch. 1 x 10 P. 311. Lot 1, 2, 3, 4, 5, 6, 7, 8, 9, 10, 11, 12, 13, 14, 15, 16, 17, 18, 19, 20, 21, 22, 23, 24, 25, 26, 27, 28, 29, 30, 31, 32, 33, 34, 35, 36, 37, 38, 39, 40, 41, 42, 43, 44, 45, 46, 47, 48, 49, 50, 51, 52, 53, 54, 55, 56, 57, 58, 59, 60, 61, 62, 63, 64, 65, 66, 67, 68, 69, 70, 71, 72, 73, 74, 75, 76, 77, 78, 79, 80, 81, 82, 83, 84, 85, 86, 87, 88, 89, 90, 91, 92, 93, 94, 95, 96, 97, 98, 99, 100.
8280	"			inc.					
sep. 13, 1977	"		N.C. Nat'l		Victor L. Gray, etc	1431	721	20,153	Ch. 1 x 10 P. 311. Lot 1, 2, 3, 4, 5, 6, 7, 8, 9, 10, 11, 12, 13, 14, 15, 16, 17, 18, 19, 20, 21, 22, 23, 24, 25, 26, 27, 28, 29, 30, 31, 32, 33, 34, 35, 36, 37, 38, 39, 40, 41, 42, 43, 44, 45, 46, 47, 48, 49, 50, 51, 52, 53, 54, 55, 56, 57, 58, 59, 60, 61, 62, 63, 64, 65, 66, 67, 68, 69, 70, 71, 72, 73, 74, 75, 76, 77, 78, 79, 80, 81, 82, 83, 84, 85, 86, 87, 88, 89, 90, 91, 92, 93, 94, 95, 96, 97, 98, 99, 100.
8484									
Sept. 14, 1977					Redmond - Nugueni Ent.	1409	919		Release Unit 179 Ingleswood Mas. Prop. Reg. for mtg. see R Em Book 1376 page 622
"					" " "	1409	919		for mtg. see R Em Bk. 1401 pg. 76 & 1404 pg. 680
8559	"		N.C. Nat'l		Marvin E. Hogue, etc	1410	19		mtg. assigned to N.C. Nat'l
Sept. 15, 1977	"		N.C. Nat'l		Marvin E. Hogue, etc	1410	18		mtg. assigned to N.C. Nat'l
8559	"				" " "	1410	18		mtg. assigned to N.C. Nat'l
Sept. 15, 1977	"				" " "	1410	18		mtg. assigned to N.C. Nat'l
8560	"				" " "	1410	18		mtg. assigned to N.C. Nat'l
Sept. 15, 1977	"		N.C. Nat'l		Roland E. Piggim, etc	1410	20		mtg. assigned to N.C. Nat'l
"	"		"		" " "	1410	20		mtg. assigned to N.C. Nat'l
8571	"				" " "	1410	20		mtg. assigned to N.C. Nat'l
Sept. 15, 1977	"		N.C. Nat'l		Redmond - Nugueni Ent.	1410	22		Release Unit 146 Ingleswood N. P. R.

INDIRECT or MORTGAGEE Index to Real Estate Mortgages — Greenville County, S. C.

REG. U. S. PAT OFFICE *Chester McCorkle* County Indexes Since 1888 An Identifying Trade Mark

Open at Proper Tab according to First Letter or Letters of Name and refer to Buff Sub-Index sheet for page reference.

COTT FAMILY NAME INDEX No. 75 © 1949
MADE BY THE COTT INDEX COMPANY, COLUMBUS, OHIO
SOLD BY WALKER, EVANS & COGSWELL CO., CHARLESTON, S.C.

(55)

FILE NUMBER DATE OF RECORD	MORTGAGEES FAMILY NAMES	GIVEN NAMES ABCDEF GH	GIVEN NAMES IJKLMNO	GIVEN NAMES PQRSTU VWXYZ	MORTGAGORS	BOOK	PAGE	Amount	BRIEF DESCRIPTION, LOCATION, ETC. (Not Warranted)
8733 Sep 16, 1977	Bank			<i>Inc.</i> N.C. Nat'l	<i>Star</i> Charles J. Black, Jr.	1410	87	18,950	Pl. lot 1 Bradley St. See mtg. see R Em Bk. 1356 pg 812 Release Lien by Judgment Roll 77-3612
8774 Sept. 16, 1977	"	(Formerly C. Douglas Wilson & Co)		<i>Inc.</i> N.C. Nat'l	<i>Star</i> Johnny C. Kirby	1410	153		See mtg. see R Em Bk 1376 pg. 622
8771 Sept 16, 1977	"	(Formerly C. Douglas Wilson & Co)		<i>Inc.</i> N.C. Nat'l	<i>Enterprise</i> Redmond Nevensin	1410	164		Release Unit 150 Inglenook Ave. P. h.
8741 Sept 16, 1977	"	(Formerly C. Douglas Wilson & Co)		<i>Inc.</i> N.C. Nat'l	<i>Enterprise</i> Redmond Nevensin	1410	165		See mtg. see R Em Bk 1376 pg. 622 Release Unit 139 Inglenook N. P. h.
8954 Sept. 19, 1977	"			<i>Inc.</i> N.C. Nat'l	<i>Star</i> Haskell L. Stone	1410	313		See mtg. see R Em Bk. 1379 pg. 115 mtg. Assigned to NCB mtg. South L "Golden Home"
8794 Sep 19, 1977	"			<i>Inc.</i> N.C. Nat'l	<i>Star</i> Donald H. Perry	1410	172	41,000	Lot B Golden Home A.
8987 Sep 20, 1977	"			<i>Inc.</i> N.C. Nat'l	<i>Star</i> David E. Jackson	1410	335	30,000	Lot 46 Valleybrook, sec. 1 mill village 2
9098 Sep 21, 1977	"			<i>Inc.</i> N.C. Nat'l	<i>Star</i> Richard A. Durham	1410	420	16,000	Lot 23 Weitz St. mills
9354 Sep 22, 1977	"			<i>Inc.</i> N.C. Nat'l	<i>Star</i> Benjamin J. Sillatson	1410	591	31,200	Lot 68 Valleybrook, sec. 1 Sec. III
9379 Sep 22, 1977	"			<i>Inc.</i> N.C. Nat'l	<i>Star</i> Clarence J. Merran, Jr.	1410	618	35,450	Lot 7 Chesterfield Est. Sec. II
9378 Sep 22, 1977	"			<i>Inc.</i> N.C. Nat'l	<i>Star</i> A. Dwayne Manning	1410	621	31,750	Lot 34 Chesterfield Est. foundry, sec. 1, also the Prop.
9381 Sep 22, 1977	"			<i>Inc.</i> N.C. Nat'l	<i>Star</i> Kevin Francis Larry	1410	624	41,850	Lot 26 Fairwood Dr. For mtg. see C 4 04.1402 pg. 3
9526 Sep 23, 1977	"			<i>Inc.</i> N.C. Nat'l	<i>Star</i> Steven A. Landrith	1410	791		assign to NCB mtg. South, sec. For mtg. see R Em Bk. 1402 pg 3
9526 Sep 23, 1977	"			<i>Inc.</i> N.C. Nat'l	<i>Star</i> Steven A. Landrith	1410	792		assign to Fed. Nat'l mtg. assign. Village, sec. 1
9430 Sep 23, 1977	"			<i>Inc.</i> N.C. Nat'l	<i>Star</i> Richard L. Schiltel	1410	680	19,350	Lot 25 Chesley Dr. the
9490 Sep 23, 1977	"			<i>Inc.</i> N.C. Nat'l	<i>Star</i> Don L. Anderson	1410	719	30,300	Lot 138 Glenmill

INDIRECT or MORTGAGEE Index to Real Estate Mortgages — Greenville County, S. C.

REG. U. S. PAT. OFFICE *Chas. McCott* County Indexes Since 1888
An Identifying Trade Mark

Open at Proper Tab according to First Letter or Letters of Name and refer to Buff Sub-Index sheet for page reference.

COTT FAMILY NAME INDEX No. 75 © 1949
MADE BY THE COTT INDEX COMPANY, COLUMBUS, OHIO
SOLD BY WALKER, EVANS & COGSWELL CO., CHARLESTON, S.C.

FILE NUMBER	MORTGAGEES FAMILY NAMES	GIVEN NAMES ABCDEFGHIJ	GIVEN NAMES JKLMNO	GIVEN NAMES PQRSTUWXYZ	MORTGAGORS	BOOK	PAGE	Amount	BRIEF DESCRIPTION, LOCATION, ETC. (Not Warranted)
9504	Bank			inc.					
9537	"			inc.	Robert L. Wilson, Jr.	141	722	21,225	Sec. E'
9586	"			inc.	Ronald Duane Langham	1410	720	21,150	Lot 12 "Westminster Village" Dr. "Sullivan's land"
9646	"			inc.	James Dought Long	1410	831	31,900	Lot 28 1/2 Pt. lot 27 McMillan's St. Richwood, sec 2
9672	"			inc.	William Louis Gray, et al	1410	871	28,800	Lot 21 1/2 Pt. lot 25 Richwood
9681	"			inc.	Eugene M. Brown, et al	1410	880	11,000	Lot 20 Allenfield Dixie site.
9715	"			inc.	Butch Longford, et al	1410	884	24,350	Pt. lot 50 Dixie sec. Green Forest, sec. 2
9776	"			inc.	Richard L. Jones, et al	1410	794	23,211	Lot 137 Rainswood St.
9723	"			inc.	Linda S. Robinson	1411	154	17,500	Lot = 2.22 sec. 1411 154 17,500
9772	"			inc.	Redmond. Augustin Estrogen	1411	171		1411 154 17,500 Chestnut mty. for orig. sec. 2 & 14 Dy mty. see Com. Pt. 1810 p. 62 Kilmer Unit 178 England N. P. B.
10027	"			inc.	Thomas A. Jenkins, et al	1411	172	24,275	Lot 144 Allenfield, sec-1
10056	"			inc.	Michael D. Sullivan	1411	344	30,000	Chestnut Hills #1 Lot 24 Kathryn Ct.
10130	"			inc.	Lennie Joe Masley	1411	389	16,535	Lot 24 Augusta St. S. P. B.
10150	"			inc.	Fredrick Albert Page	1411	487	27,535	Lot 29 Funchess "Yellow Meads" sec. 3
10243	"			inc.	Norman A. Moore, et al	1411	444	23,100	Lot 37 Mulberry Dr.
10261	"			inc.	Ronald L. Jones	1411	542	41,225	Lot =, see Brooks Dr.
10261	"			inc.	Robert L. Hawkins, et al	1411	547	23,525	Lot 13 B Sutherland Land Co.

INDIRECT or MORTGAGEE Index to Real Estate Mortgages — Greenville County, S. C.

REG. U. S. PAT. OFFICE *Chas. McCott*

County Indexes Since 1888
An Identifying Trade Mark



Open at Proper Tab according to First Letter or Letters of Name and refer to Buff Sub-Index sheet for page reference.

COTT FAMILY NAME INDEX No. 75 © 1949
MADE BY THE COTT INDEX COMPANY, COLUMBUS, OHIO
SOLD BY WALKER, EVANS & COGSWELL CO., CHARLESTON, S.C.

(TT)

FILE NUMBER	MORTGAGEES FAMILY NAMES	GIVEN NAMES ABCDEFGH	GIVEN NAMES IJKLMNO	GIVEN NAMES PQRSTUWXYZ	MORTGAGORS	BOOK	PAGE	Amount	BRIEF DESCRIPTION, LOCATION, ETC. (Not Warranted)
10299 <i>Apr. 30, 1977</i>	Bank				Edgar A. Ross, Jr.	1411	513	27,250	Westwood, Sec. 11, containing Lot 42 Westwood Dr.
10420 <i>Oct. 3, 1977</i>	"				David E. Rose, Sr. et al	1411	712	48,000	Lot 175 Coach Hills (Douglas St.)
10509 <i>Oct. 3, 1977</i>	"				Charlie A. Mills	1411	763	14,950	Lot 95 Jasmine Dr., "Carriage Est."
10510 <i>Oct. 3, 1977</i>	"				John W. Freeman, III	1411	829	47,750	Lot 27 Coachman Dr.,
10579 <i>Oct. 4, 1977</i>	"				James Marion Kent	1411	879	25,850	Lot 43 Chestnut Hills 3rd mtg. on Rem Bk. 1376 pg. 622
10796 <i>Oct. 5, 1977</i>	"	(formerly C. Douglas Wilson & Co)			Redmond - Huguenin Enterprises et al	1412	110		Release Unit 102 Inglewood H.P.R.
11025 <i>Oct. 5, 1977</i>	"				Jolie C. Suggert, Jr.	1412	225		Release Lien by judgement Call # 77-3977 for mtg. on DE 4 BK. 1320 Pg. 527.
"	"				" " " "	1412	225		
"	"				" " " "	1412	225		
11280 <i>Oct. 10, 1977</i>	"				Edgar J. Sutherland <i>inc.</i>	1412	453	33,200	Lot, Briarwood Lane Sec. 2
11315 <i>Oct. 10, 1977</i>	"				Jimmie L. Horn, et al <i>inc.</i>	1412	474	37,500	Lot 35 Silver Sweet
11295 <i>Oct. 10, 1977</i>	"	(formerly C. Douglas Wilson & Co)			Redmond - Huguenin Enterprises	1412	515		Release Unit 152 Inglewood Horiz. Prop. Begins for mtg. see DE 4 BK. 1302 Pg. 427, BK. 1317 Pg. 471 BK. 1350 Pg. 494.
"	"				" " " "	1412	515		
11295 <i>Oct. 10, 1977</i>	"				Redmond - Huguenin Enterp.	1412	515		
11295 <i>Oct. 10, 1977</i>	"				Redmond - Huguenin <i>inc.</i>	1412	515		
11326 <i>Oct. 11, 1977</i>	"				Joseph E. Remaster, et al	1412	524	57,500	Lot 23 "Manfields Park"

1 INDIRECT or MORTGAGEE Index to Real Estate Mortgages — Greenville County, S. C.

REG. U. S. PAT. OFFICE *Chas McCott* County Indexes Since 1888 An Identifying Trade Mark

Open at Proper Tab according to First Letter or Letters of Name and refer to Buff Sub-Index sheet for page reference.

COTT FAMILY NAME INDEX No. 75 © 1949
MADE BY THE COTT INDEX COMPANY, COLUMBUS, OHIO
SOLD BY WALKER, EVANS & COGSWELL CO., CHARLESTON, S.C.

FILE NUMBER	MORTGAGEES	GIVEN NAMES	GIVEN NAMES	GIVEN NAMES	MORTGAGORS	BOOK	PAGE	Amount	BRIEF DESCRIPTION, LOCATION, ETC.
DATE OF RECORD	FAMILY NAMES	ABCDEFGH	IJKLMNO	PQRSTUVWXYZ					(Not Warranted)
11371 Oct. 11, 1977	Bank				<i>inc. Star</i> N C N B mtg. South, <i>Star</i> Gaither A. Speake, Jr.	1412	570	19,600	Lot 26 Cammer ave.
11507 Oct. 12, 1977	"				<i>inc. Star</i> N C N B mtg. South, <i>Star</i> Steven Dwight Cromer	1412	670	22,655	Chestnut Hills #1 Lot 2 Bear Chase Dr.
11546 Oct. 12, 1977	"				<i>inc. Star</i> N C N B mtg. South, <i>Star</i> Dannie E. Baldwin	1412	683	26,455	Gray Fox Run - sec. 1 Lot 77 Gray Fox Sq.
11618 Oct. 13, 1977	"				<i>inc. Star</i> N C N B mtg. South, <i>Star</i> George J. Friddle, <i>Star</i>	1412	760		for mtg. see 264 St. 44719.2 assign. to Metropolitan Life Ins. Co.
11601 Oct. 12, 1977	"				<i>inc. Star</i> N C N B mtg. South, <i>Star</i> Richmond - Huguenin	1412	759		Release Unit 177 Inglenood
"	"				" " " "	1412	759		Varig. Prop. Legum. For mtg. see 264 St. 1302 Pg. 427, St. 1317 Pg. 431, St. 1351 Pg. 44.
"	"				" " " "	1412	759		
11681 Oct. 12, 1977	"				<i>inc. Star</i> N C N B mtg. South, <i>Star</i> Richmond - Huguenin	1412	758		Release Unit 171 Inglenood
"	"				" " " "	1412	758		Varig. Prop. Legum. For mtg. see 264 St. 1276 Pg. 622
11689 Oct. 13, 1977	"				<i>inc. Star</i> N C N B mtg. South, <i>Star</i> Billy Gene Norless, <i>Star</i>	1412	774	24,250	Lot 62 Winstley Vale, sec. 1
11843 Oct. 14, 1977	"				<i>inc. Star</i> N C N B mtg. South, <i>Star</i> John S. Dillilan	1412	932	31,900	Lot 278 Colonial Hills, sec. II
11908 Oct. 17, 1977	"				<i>inc. Star</i> N C N B mtg. South, <i>Star</i> James H. Bagwell, <i>Star</i>	1413	23	17,900	Seneci Hgts. Map 2 Lot 51 Carnshaw Ave. Sam
11968 Oct. 17, 1977	"				<i>inc. Star</i> N C N B mtg. South, <i>Star</i> John H. Kembre, <i>Star</i>	1413	36	16,400	Lot 1 Richardson St. Sville
11979 Oct. 17, 1977	"				<i>inc. Star</i> N C N B mtg. South, <i>Star</i> Thomas B. Johnson	1413	46	17,450	Lot 3 Logan Rd.
12109 Oct. 18, 1977	"				<i>inc. Star</i> N C N B mtg. South, <i>Star</i> Charles Louis Nigginbotham	1413	191	15,500	North Decoy Lot 7 Neal Co. (North Decoy Sec. II)
12170 Oct. 18, 1977	"				<i>inc. Star</i> N C N B mtg. South, <i>Star</i> Robert W. McAdams, <i>Star</i>	1413	224	25,600	Lot 1

INDIRECT or MORTGAGEE Index to Real Estate Mortgages — Greenville County, S. C.

REG. U. S. PAT. OFFICE *Chas McCott* County Indexes Since 1888 An Identifying Trade Mark

Open at Proper Tab according to First Letter or Letters of Name and refer to Buff Sub-Index sheet for page reference.

COTT FAMILY NAME INDEX No. 75 © 1949
MADE BY THE COTT INDEX COMPANY, COLUMBUS, OHIO
SOLD BY WALKER, EVANS & COGSWELL CO., CHARLESTON, S.C.

(11)

FILE NUMBER DATE OF RECORD	MORTGAGEES FAMILY NAMES	GIVEN NAMES ABCDEFGHIJ	GIVEN NAMES JKLMNO	GIVEN NAMES PQRSTUVWXYZ	MORTGAGORS	BOOK	PAGE	Amount	BRIEF DESCRIPTION, LOCATION, ETC. (Not Warranted)
12273 Oct. 19, 1977	Bank	(Formerly C. Douglas Wilson & Co)	NCNB Mtg. South, Inc.		Redmond - Nuguenin Enterprise	1413	351		For mtg. see Rem Bk. 1376 pg. 622 Reliance Mtg 119 Anglenwood H.-P. R.
12343 Oct. 20, 1977	"		NCNB Mtg. South, Inc.		Jerry A. Latum	1413	390	30,000	Copentbury Sec. II Lot 21 Fourth Day St.
12427 Oct. 20, 1977	"		NCNB Mtg. South, Inc.		Hollis J. Craft, et al	1413	445	21,800	Jerraco Lot 1 Citadel Street "Kemper"
12637 Oct. 21, 1977	"		N. C. Nat'l Bank		Jackie J. Elliott	1413	442		For mtg. see Rem Bk. 1399 pg. 536 Mtg. Assigned to NCNB Mtg. South, Inc.
12637 Oct. 21, 1977	"		N. C. Nat'l Bank		Jackie J. Elliott	1413	664		For mtg. see Rem Bk. 1399 pg. 536 Mtg. Assign to Harlem Savings Bank
12623 Oct. 21, 1977	"		NCNB Mtg. South, Inc.		Farley Roy Lassmore	1413	623	17,150	+ Webster St. Slater Mill Village Lots 1314 Cor. Valley Bridge Rd.
12662 Oct. 24, 1977	"		NCNB Mtg. South, Inc.		Larry Eugene Owens	1413	678	12,300	Less Pt. Lot 15 Cinema St.
12884 Oct. 25, 1977	"		NCNB Mtg. South, Inc.		James Danell Moore	1413	824	12,100	#2 Blk. H Lots 11 & 12 Judson Mills
12899 Oct. 26, 1977	"		NCNB Mtg. South, Inc.		John J. E. Dickson	1413	864	42,950	Sec. 1 Lot 28 Forrester Woods
12896 Oct. 26, 1977	"		NCNB Mtg. South, Inc.		Robert E. Yarger, et al	1413	870	39,500	Loudelkhan, Sec. 1 Lot 59 Cantrale Lane
13113 Oct. 27, 1977	"		North Carolina Nat'l		William P. Hines, Jr. et al	1414	92		For mtg. see Rem Bk. 1319 pg. 99 Mtg. Assigned to C. Douglas Wilson & Co.
13019 Oct. 27, 1977	"		North Carolina Nat'l		Walter L. Helman, et al	1414	96		For mtg. see Rem Bk. 1312 pg. 7 Mtg. Assigned to NCNB Mtg. South, Inc.
13191 Oct. 28, 1977	"		NCNB Mtg. South, Inc.		Allen L. Hensley, et al	1414	129	39,150	For mtg. see Rem Bk. 1388 pg. 476 Mtg. Assigned to NCNB Mtg. South, Inc.
13309 Oct. 28, 1977	"		NCNB Mtg. South, Inc.		Larry L. Zellner, et al	1414	206	31,000	Wally, Sec. 1, Mauldin Lot 2 Lumbard St., "Line"
13439 Oct. 31, 1977	"		NCNB Mtg. South, Inc.		Dennis Harold Owens	1414	393	25,950	Sec. III Lot 65 Chesterfield East Austin St. Suttle Lot 270 Westwood, Sec. IV

INDIRECT or MORTGAGEE Index to Real Estate Mortgages — Greenville County, S. C.

() REG. U. S. PAT. OFFICE *Chas McCott* County Indexes Since 1888 An Identifying Trade Mark

Open at Proper Tab according to First Letter or Letters of Name and refer to Buff Sub-Index sheet for page reference.

COTT FAMILY NAME INDEX No. 75 © 1949
MADE BY THE COTT INDEX COMPANY, COLUMBUS, OHIO
SOLD BY WALKER, EVANS & COGSWELL CO., CHARLESTON, S. C.

FILE NUMBER DATE OF RECORD	MORTGAGEES FAMILY NAMES	GIVEN NAMES ABCDEFGHIJ	GIVEN NAMES JKLMNO	GIVEN NAMES PQRSTUVWXYZ	MORTGAGORS	BOOK	PAGE	Amount	BRIEF DESCRIPTION, LOCATION, ETC. (Not Warranted)
13631 Nov. 1, 1977	Bank			inc.	Franklin Robinson, Jr.	1414	507	33,000	Wtd. Mauldin Lot 55 Bishop Dr., Bishop
13444 Nov. 1, 1977	"			inc.	George E. Dickert, et al	1414	545	27,500	Quincy Lot 35 Riverside Dr.
13420 Nov. 1, 1977	"			inc.	Wivian J. Beazley	1414	559	23,120	Belle meade Lot 134 Camden Lane
13678 Nov. 1, 1977	"			inc.	Charles H. Murphy	1414	632		Mtg assigned to the Philadelphia Savings Fund Society - priority see Rem Bk. 1397 pg. 727
13908 Nov. 3, 1977	"			for adm. of vlt. affairs	(By Mrs. P. Baldwin comm.) Dunnell E. Baldwin	1414	632	26,450	correct mtg. Lot 77 Gray Fox Sq. Gray Fox
13489 Nov. 3, 1977	"			inc.	Dene C. McClellan, Jr.	1414	800	31,900	Eastdale Mauldin, abstr. of Lot 27 Central Ave.
13915 Nov. 3, 1977	"			inc.	Francis P. Morgan	1414	819	24,900	Lot 21 Westwood, sec. 1
14151 Nov. 4, 1977	"			for C. Doughton & Co.	Redmond Nugent Entegris	1415	38		See mtg. see Rem Bk. 1376 pg. 622 Release amt 171 Ingleswood N. P. R.
14329 Nov. 7, 1977	"			inc.	Dwwayne R. Lamb, et al	1415	124	22,200	Forest Est. Lot 108 Stratford Rd. S.
14311 Nov. 7, 1977	"			inc.	James M. Rish, et al	1415	193	35,500	sect - 1.86 acs.
14631 Nov. 9, 1977	"			inc.	James F. White, et al	1415	388	42,500	orchard lot. 3.8 acre tract, unimp.
14637 Nov. 9, 1977	"			inc.	Robert W. McAdams, et al	1415	429		See mtg. see Rem Bk. 1413 pg. 224 Mtg assigned to Fed. Nat'l Mtg. Assn.
14706 Nov. 13, 1977	"			inc.	Engene H. Spear, et al	1415	449	25,900	Westwood, sec. 1, 1/2 block Lot 126 Sherrill Lane
14877 Nov. 14, 1977	"			inc.	Edward A. Middleton	1415	625	28,500	near forest, sec. 2 Lot 38 Pinnacle Dr.
15057 Nov. 15, 1977	"			inc.	E. Warren Crowley, et al	1415	768	24,150	"C. E. W. Hwy" sec. 1 Lot 14 West + Miller Place

INDIRECT or MORTGAGEE Index to Real Estate Mortgages — Greenville County, S. C.

REG. U. S. PAT. OFFICE *Chas. McCott* County Indexes Since 1888
An Identifying Trade Mark

Open at Proper Tab according to First Letter or Letters of Name and refer to Buff Sub-Index sheet for page reference.


COTT FAMILY NAME INDEX No. 75 © 1949
MADE BY THE COTT INDEX COMPANY, COLUMBUS, OHIO
SOLD BY WALKER, EVANS & COGSWELL CO., CHARLESTON, S.C.

(VV)

FILE NUMBER DATE OF RECORD	MORTGAGEES FAMILY NAMES	GIVEN NAMES ABCDEFGH	GIVEN NAMES IJKLMNO	GIVEN NAMES PQRSTUVWXYZ	MORTGAGORS	BOOK	PAGE	Amount	BRIEF DESCRIPTION, LOCATION, ETC. (Not Warranted)
15237 Nov. 16, 1977	Bank			inc.	Jean F. Cooley	1415	926	.00	Culler Ridge, South 9.
15339 Nov. 16, 1977	"			inc.	Manuel Stephen Bowen et al	1415	970	26,350	Lot 45 Albemarle Blvd.
15338 Nov. 16, 1977	"			inc.	Timothy Paul Lawrence	1415	985	26,000	Lot 10 Northwood ave.
15369 Nov. 17, 1977	"				De Witt J. Owens, et al	1416	109	20,000	Lot 53 Sheward Forest for mtg. see Rem. bk. 1369 pg. 366
15584 Nov. 18, 1977	"				De Witt Property, Inc.	1416	156		mtg. assign. to C. Douglas Wilson & Co. Book 1384 pg. 65
15547 Nov. 18, 1977	"				James Brian Thomas et al	1416	131	.00	Release lat. for mtg. see Rem + Luskon St.
15728 Nov. 21, 1977	"				Carolyn D. Miller	1416	343	31,570	Lot 12 301 W. Prentiss ave. Crestwood, Inc.
15940 Nov. 22, 1977	"				Martha W. Noyes et al	1416	501	18,300	Lot 57 N. Estate Dr., mills, Brandon Plant, Sec. 2
16103 Nov. 23, 1977	"				Calvin M. Simpson	1416	694	11,150	Lot 408 MacArthur St. alley Westwood, Sec. II
16148 Nov. 23, 1977	"				George J. Friedell, et al	1416	802	26,500	Lot 176 Anglenwood Dr. Re-Record
"	"				" " " "	1416	802	.00	Correct. mtg. For orig. see Rem bk. 1407 pg. 2. Lot 147
16352 Nov. 28, 1977	"			Inc.	18 Bateville Prop. Assoc. a joint venture J. A. Bowen, et al	1416	812	40,000	Hillsborough Sec. III for mtg. see Rem. bk. 1397 pg. 682
16194 Nov. 25, 1977	"			inc.	Charles R. Callahan et al	1416	827	21,800	Release lat 81 Cambridge E
16291 Nov. 25, 1977	"			inc.	David W. Bryliff, et al	1416	884	.00	Lot 1 Monarch circle Sec. II
16635 Nov. 30, 1977	"			inc.	Michael D. Cagle, et al	1417	195	35,300	Lot 30 Chestyfield Est. Westwood Sec. 1, Sville
16784 Nov. 30, 1977	"			inc.	Frances Carroll Younger et al	1417	247	22,500	Lot 5 Bellwood Dr., "Kendal Green"
								.00	Lot 19 Kendal Green Dr.

INDIRECT or MORTGAGEE Index to Real Estate Mortgages — Greenville County, S. C.

REG. U. S. PAT. OFFICE *Chas McCott* County Indexes Since 1888 An Identifying Trade Mark

 Open at Proper Tab according to First Letter or Letters of Name and refer to Buff Sub-Index sheet for page reference.

COTT FAMILY NAME INDEX No. 75 © 1949
MADE BY THE COTT INDEX COMPANY, COLUMBUS, OHIO
SOLD BY WALKER, EVANS & COGSWELL CO., CHARLESTON, S. C.

FILE NUMBER DATE OF RECORD	MORTGAGEES FAMILY NAMES	GIVEN NAMES ABCDEFGH	GIVEN NAMES IJKLMNO	GIVEN NAMES PQRSTUVWXYZ	MORTGAGORS	BOOK	PAGE	Amount	BRIEF DESCRIPTION, LOCATION, ETC. (Not Warranted)
16753 Nov. 30, 1977	Bank			<i>inc.</i> NCNB Mortgage South	James F. White, et al	1417	317		<i>2nd mtg. see REM BK 1415 pg 338</i> <i>Mtg. Assigned to Fed. Nat'l Mtg. Assn.</i>
16753 Nov. 30, 1977	"			<i>inc.</i> " " "	Hallie T. Craft - et al	1417	318		<i>1st mtg. see REM BK 1413 pg 445</i> <i>Mtg. Assigned to Fed. Nat'l Mtg. Assn.</i>
17090 Dec. 2, 1977	"			<i>inc.</i> NCNB mtg South	Robert John Smart	1417	533	15,400	<i>Shaulkin St</i> <i>Lot 2 Cor. Patton St. r</i>
17195 Dec. 3, 1977	"			<i>inc.</i> NCNB mtg. South	David Vance, Jr. et al	1417	714	29,250	<i>Lot 142 Shilwell</i>
17231 Dec. 3, 1977	"			<i>inc.</i> NCNB mtg. South	Manuel Stephen Bowen	1417	737	26,000	<i>Re-Record</i> <i>cancel. mtg. for orig. see LEM</i> <i>BK 1415 Pg. 975. Lot 15</i> <i>Northwood Ave.</i>
"	"			" " "	" " "	1417	737		
17279 Dec. 5, 1977	"			N. C. Nat'l	John D. Hallingworth	1417	730		<i>1st mtg. see REM BK 1408 pg. 212</i> <i>Release. 100 Acc. - Parcel B.</i>
17283 Dec. 5, 1977	"			<i>inc.</i> N. C. Nat'l	John D. Hallingworth	1417	731		<i>Agree. - 1st Mtg see REM BK 1408 pg. 212</i> <i>Mod. & Amendment to Mtg & Security</i>
17480 Dec. 7, 1977	"			<i>inc.</i> NCNB mtg. South	Eugene K. Sparr, et al	1417	985	25,850	<i>cancel. mtg. for orig. see LEM</i> <i>BK 1415 Pg. 449. Lot 126</i> <i>Shirondale Lane, Westwood</i> <i>Sec. II Shilwell</i>
"	"			" " "	" " "	1417	985		
"	"			" " "	" " "	1417	985		
17577 Dec. 8, 1977	"			" " "	Leon Clarady, et al	1418	48	23,900	<i>see T</i> <i>Lot 39 w pit. lot 38 Rockvale</i> <i>1st mtg. see REM BK 1413 pg. 390</i> <i>Mtg. Assigned to Fed. Nat'l Mtg. Assn.</i>
17739 Dec. 9, 1977	"			" " "	Jerry A. Latum	1418	206		<i>1st mtg. see REM BK 1413 pg. 864</i> <i>Mtg. Assigned to Fed. Nat'l Mtg. Assn.</i>
17739 Dec. 9, 1977	"			" " "	John J. E. Dickson et al	1418	207		<i>"Hessan blake"</i>
17792 Dec. 12, 1977	"			<i>inc.</i> NCNB mtg. South	Robert Anthony Pruitt	1418	221	33,000	<i>Lot 32 Pleasantdale Dr.</i> <i>Lubinus sewage, sec. 1</i>
17822 Dec. 12, 1977	"			<i>inc.</i> NCNB mtg. South	Louis J. Channing, et al	1418	289	23,211	<i>Lot 22 Lubinus Dr.</i>

INDIRECT or MORTGAGEE Index to Real Estate Mortgages — Greenville County, S. C.

REG. U. S. PAT. OFFICE *Chas. M. Calkins* County Indexes Since 1888 An Identifying Trade Mark

Open at Proper Tab according to First Letter or Letters of Name and refer to Buff Sub-Index sheet for page reference.

COTT FAMILY NAME INDEX No. 75 © 1949
MADE BY THE COTT INDEX COMPANY, COLUMBUS, OHIO
SOLD BY WALKER, EVANS & COGSWELL CO., CHARLESTON, S.C.

(WV)

FILE NUMBER DATE OF RECORD	MORTGAGEES FAMILY NAMES	GIVEN NAMES ABCDEFGHIJ	GIVEN NAMES JKLMNO	GIVEN NAMES PQRSTUVWXYZ	MORTGAGORS	BOOK	PAGE	Amount	BRIEF DESCRIPTION, LOCATION, ETC. (Not Warranted)
18034 Dec. 13, 1977	Bank			N.C. Nat'l	John W. Supton	1418	513		1st mtg. see Rem. bk. 1354 pg. 7B Release by Judgment Call 77-524
18034 Dec. 13, 1977	"			NCNB mtg. South. Inc.	Rickey Watson Smith	1418	517		2nd mtg. see Rem. bk. 1378 pg. 880 Release by Judgment Call 77-4535
18034 Dec. 13, 1977	"			N.C. Nat'l	Arthur Wade Threant	1418	525		3rd mtg. see Rem. bk. 1373 pg. 284 Release by Judgment Call 77-5245
18150 Dec. 14, 1977	"	Formerly		NCNB mtg. South. Inc.	Redmond-Huguenin Enterprises	1418	619		4th mtg. see Rem. bk. 1376 pg. 622 Release Unit 106 England H.P.R.
18130 Dec. 14, 1977	"			NCNB mtg. South. Inc.	George F. Friedel, et al	1418	621		5th mtg. see Rem. bk. 1416 pg. 802 Mtg. Assigned to mtg. Life Ins. Co.
18289 Dec. 15, 1977	"			N.C. Nat'l	Smith Properties, Inc.	1418	714		Subordination Agree. for mtg. see Rem. bk. 1384 pg. 65 F
18286 Dec. 15, 1977	"			NCNB mtg. South, Inc.	Joseph Crandall Huff	1418	677	33,900	Bk. 1416 pg. 158 Leppertill, sec. 2 Lot 138 winding way, For mtg. see Rem. bk. 1413 page 870 Mtg. Assigned to mtg. Life Ins. Co.
18611 Dec. 19, 1977	"			NCNB mtg. South, Inc.	Robert E. Yeager, et al	1419	2		
18575 Dec. 19, 1977	"			NCNB mtg. South, Inc.	Johnny Lee Darg, et al	1418	938	26,050	Lot 52 Oakview sec. V-A
18667 Dec. 20, 1977	"			NCNB mtg. South, Inc.	Jerry Davis, et al	1419	21	39,500	Westminster Village sec. II Green Lot 85 Denmark Dr., over park
18719 Dec. 20, 1977	"			NCNB mtg. South, Inc.	Randall Michael Kulla, Jr.	1419	35	35,000	Lot 154 Marlow Lane University Hqts.
18722 Dec. 20, 1977	"			NCNB mtg. South, Inc.	Frank W. Parbach, et al	1419	39	44,133	Lot 101 Midland St.,
18714 Dec. 20, 1977	"			NCNB mtg. South, Inc.	William Laddan, Jr., et al	1419	69	26,353	Lot 82 Oakview, sec. V-A 3rd mtg. see Rem. bk. 1376 pg. 622 Release Unit 143 England H.P.R.
18990 Dec. 21, 1977	"	Formerly		NCNB mtg. South, Inc.	Redmond-Huguenin Enterprises	1419	217		sec. III
18847 Dec. 21, 1977	"			NCNB mtg. South, Inc.	Charles Ellis Dunspeet	1419	233	30,360	Lot 2 Chestleyfield Est.

INDIRECT or MORTGAGEE Index to Real Estate Mortgages — Greenville County, S. C.

REG. U. S. PAT. OFFICE *Chas McCott* County Indexes Since 1888
An Identifying Trade Mark

Open at Proper Tab according to First Letter or Letters of Name and refer to Buff Sub-Index sheet for page reference.

COTT FAMILY NAME INDEX No. 75 © 1949
MADE BY THE COTT INDEX COMPANY, COLUMBUS, OHIO
SOLD BY WALKER, EVANS & COGSWELL CO., CHARLESTON, S.C.

(XX)

FILE NUMBER DATE OF RECORD	MORTGAGEES FAMILY NAMES	GIVEN NAMES ABCDEFGHIJ	GIVEN NAMES JKLMNO	GIVEN NAMES PQRSTUVWXYZ	MORTGAGORS	BOOK	PAGE	Amount	BRIEF DESCRIPTION, LOCATION, ETC. (Not Warranted)	
20171 Jan. 5, 1978	Bank				Larry Woodrow Lacke	1420	287	.00	"Forest View" Lot 10 Sibley Dr.	
20249 Jan. 6, 1978	"				Richard Small, et al	1420	355	35,000	Deminger Place also 1/2 ac. Prop. Lot 94 Paddock Lane.	
20431 Jan. 9, 1978	"				Kerry Kent McClure	1420	494	.00	"Westcliffe" Lot 27 E. Lindhurst Rd.	
20494 Jan. 9, 1978	"				Carl Winston Davis, et al	1420	526	35,900	Vandy-Vale, Sec. 2 Lot 41 Vedado Lane	
20671 Jan. 10, 1978	"				Kenneth J. Richardson, et al	1420	646	.00	See mtg. see Rem. bk. 1409 pg. 729 Mtg. Assigned to Mt. Life Ins. Co.	
20593 Jan. 10, 1978	"				James E. Eaton, et al	1420	614	29,900	"Westwood" Sec. II, Denville, Austrius Lot 329 Jubileewood Ct.	
20626 Jan. 10, 1978	"				Jarrod Ford McKinley, et al	1420	633	.00	"Pleasant View" Lot 15 Willow Springs Dr.	
20627 Jan. 10, 1978	"				Carroll Wayne Henson	1420	637	26,900	Lot 69 "Pointe North"	
20636 Jan. 10, 1978	"				Jack Brian Pearson	1420	647	.00	Lot 16 "Avon Park" Dr. also Lot 6 Lake Shore Dr.	
20734 Jan. 11, 1978	"				John Timothy Jones, et al	1420	779	30,950	Lot 669, 670, 671 & 672 Jag Mtg. see Rem. bk. 1376 pg. 622	
20810 Jan. 11, 1978	"	(Bermuda C Danglew Lumber Co)			Redmond-Huguenin Entyria	1420	795	5,000	Release Unit 136 Langlum & P. K. also lot 130	
20934 Jan. 12, 1978	"				J. A. Bolen, Jr., et al	1420	857	141,600	Lots 11 & 19 Conlbrake T	
21062 Jan. 13, 1978	"				Debra J. Owens, et al	1420	976	.00	Release him from Judgment Roll #77-5601- for mtg. see Rem Book 1369 pg. 366	
21009 Jan. 13, 1978	"				Alan L. Pierce	1420	931	1420	20,000	Lot 2 Darlington ave.
21073 Jan. 16, 1978	"				Walter David Hafner, et al	1421	4	.00	"Broadmoor" Lot 29 Woodbury Cr.	

INDIRECT or MORTGAGEE Index to Real Estate Mortgages — Greenville County, S. C.

()

REG. U. S. PAT. OFFICE *Chester McCotts* County Indexes Since 1888 An Identifying Trade Mark

Open at Proper Tab according to First Letter or Letters of Name and refer to Buff Sub-Index sheet for page reference.

COTT FAMILY NAME INDEX No. 75 © 1949
MADE BY THE COTT INDEX COMPANY, COLUMBUS, OHIO
SOLD BY WALKER, EVANS & COGSWELL CO., CHARLESTON, S.C.

FILE NUMBER DATE OF RECORD	MORTGAGEES FAMILY NAMES	GIVEN NAMES ABCDEFGHIJ	GIVEN NAMES JKLMNO	GIVEN NAMES PQRSTUVWXYZ	MORTGAGORS	BOOK	PAGE	Amount	BRIEF DESCRIPTION, LOCATION, ETC. (Not Warranted)
21136 Jan. 16, 1978	Bank				NCNB mty. South, Inc. Robert M. Gregory, et al	1421	25	19,500	Lot 76 East "Sharon Park"
21137 Jan. 16, 1978	"				NCNB mty. South, Inc. Mitchell Whiteside, et al	1421	33	25,750	Corrected mty. For orig. see R&M BK. 1419 pg. 383. Lot 45 - Oakmead Sec. V-A
"	"				" " " " " "	1421	33		
21309 Jan. 17, 1978	"				NCNB mty. South, Inc. Robert Michael Joyner, et al	1421	148	37,900	Lot 117 Sec. II "Peppertree"
21309 Jan. 17, 1978	"				NCNB mty. South, Inc. Danny C. West, et al	1421	152	23,200	Map Lot 56 "Camilla Park"
21560 Jan. 19, 1978	"				NCNB mty. South, Inc. Willa Don Davis, et al	1421	354	26,100	Sec. II Lot 342 "Westwood"
21555 Jan. 19, 1978	"				NCNB mty. South, Inc. Johnny Lee Burg, et al	1421	384	26,500	Lot 52 Oakmead Sec. V-A. Correct mty. For mty. see R&M BK. 1412 pg. 738
"	"				" " " " " "	1421	384		
19283 Jan. 19, 1978	"				NCNB mty. South, Inc. Benny J. Meredith, et al	1421	389	27,600	Corrected mty. For orig. see R&M BK. 1419 pg. 581. Lot 42 Oakmead Sec. V-A
"	"				" " " " " "	1421	389		
21573 Jan. 19, 1978	"				U/S Bateville Prop. Assoc. II a joint venture J. A. Balen, as Tr. et al	1421	416		For mty. see Rem. Bl. 1397 pg. 682 Release lot 83 Cambridge
21573 Jan. 19, 1978	"				U/S Bateville Prop. Assoc. II a joint venture J. A. Balen, as Tr. et al	1421	417		For mty. see Rem. Bl. 1397 pg. 682 Release lot 122 Cambridge
21660 Jan. 20, 1978	"				NCNB mty. South, Inc. Richard N. Mabry, et al	1421	465	32,150	Corrected mty. For orig. see R&M BK. 1419 pg. 351. Lot 72 Chestfield Estate Sec. II
"	"				" " " " " "	1421	465		" " " " " "
21814 Jan. 23, 1978	"				NCNB mty. South, Inc. Roger W. McShaffey	1421	606	23,750	Lot 13 Adams Co.
21913 Jan. 24, 1978	"				NCNB mty. South, Inc. Charles A. Jones, II, et al	1421	655	28,500	Lot, Rason Dr.

INDIRECT or MORTGAGEE Index to Real Estate Mortgages — Greenville County, S. C.

REG. U. S. PAT. OFFICE *Chas McColl* County Indexes Since 1888 An Identifying Trade Mark

Open at Proper Tab according to First Letter or Letters of Name and refer to Buff Sub-Index sheet for page reference.

COTT FAMILY NAME INDEX No. 75 © 1949
MADE BY THE COTT INDEX COMPANY, COLUMBUS, OHIO
SOLD BY WALKER, EVANS & COGSWELL CO., CHARLESTON, S.C.

(XY)

FILE NUMBER	MORTGAGEES	GIVEN NAMES	GIVEN NAMES	GIVEN NAMES	MORTGAGORS	BOOK	PAGE	Amount	BRIEF DESCRIPTION, LOCATION, ETC.
DATE OF RECORD	FAMILY NAMES	ABCDEFGHIJ	IJKLMNOP	QRSTUVWXYZ					(Not Warranted)
22022 Jan. 25, 1978	Bank				Marshall Kennedy	1421	728	26,400	South St. Lot 74 Brantford Lane
22302 Jan. 27, 1978	"				Stanley Lee Sloan, et al	1421	958	30,700	Sec. 1 Lot 62 "Valleybrook"
22302 Jan. 27, 1978	"				Johnny D. Arwood	1421	965	35,000	Lot 17 "Chestyfield" Sec. III "Sheffield Forest"
22301 Jan. 27, 1978	"				James C. Rice, et al	1421	992	33,950	Lot 18 Confederate ave. "Forestdale Hgts"
22360 Jan. 27, 1978	"				Paul A. Windsor, et al	1422	14	28,950	Lot 61 Forestdale Dr. (King St.)
22486 Jan. 30, 1978	"				William Edwin Lancaster, et al	1422	67	21,500	Lot 9 Van Hallen Dr. Prop. Sec. 3
22565 Jan. 30, 1978	"				James Bruce Vaughn	1422	105	14,800	Lot 99 Victor Monaghan
22511 Jan. 30, 1978	"				Davidson Enterprises, Inc.	1422	114	36,000	Lot 71 "Heritage Lakes"
22511 Jan. 30, 1978	"				Davidson Enterprises, Inc.	1422	120	5,400	Lot 71 "Heritage Lakes"
22506 Jan. 30, 1978	"				Ronald L. Jones, et al	1422	125	44,750	5 ac. Brooks Dr. "Westminster Village" Sec. 1
22576 Jan. 31, 1978	"				Franklin C. Senter, et al	1422	187	37,500	Lot 23 Woodstock Lane Farms" Bates, #
22655 Jan. 31, 1978	"				Floyd A. Lepper	1422	251	30,800	Lot 15 Lorraine Dr. Meadowbrook
22813 Feb. 2, 1978	"				Timothy E. Reines	1422	391	24,650	3.89 ac. S.C. Hwy. 23. 344 mills village" Sec. II
23079 Feb. 3, 1978	"				Randy Gene Cherry, et al	1422	575	18,100	Lot 22 4th ave. "Judson Mtg. see R.E.M. BK. 1421 pg. 636 assign. to Fed. Nat'l Mtg. Assoc. For
22940 Feb. 3, 1978	"				Roger W. Mahaffey	1422	634		

(over)

1 INDIRECT or MORTGAGEE Index to Real Estate Mortgages — Greenville County, S. C.

REG. U. S. PAT. OFFICE *Chas. McCall* County Indexes Since 1888 An Identifying Trade Mark

Open at Proper Tab according to First Letter or Letters of Name and refer to Buff Sub-Index sheet for page reference.

COTT FAMILY NAME INDEX No. 75 © 1949
MADE BY THE COTT INDEX COMPANY, COLUMBUS, OHIO
SOLD BY WALKER, EVANS & COGSWELL CO., CHARLESTON, S.C.

FILE NUMBER	MORTGAGEES FAMILY NAMES	GIVEN NAMES ABCDEFGHIJ	GIVEN NAMES KLMNO	GIVEN NAMES PQRSTUVWXYZ	MORTGAGORS	BOOK	PAGE	Amount	BRIEF DESCRIPTION, LOCATION, ETC. (Not Warranted)
22940 Feb. 3, 1978	Bank			me.	me.	1422	635		For mtg. see R&M Bk. 1419 Pg. 380 & assign to Fed. Nat'l. Mtg. Assoc. Re-Record Bk. 1421 Pg. 33
"	"		"	"	"	1422	635		
23100 Feb. 6, 1978	"		"	"	Ray C. Overstreet, et al	1422	648	.00	"Wellhauken Hills" Lot 10 Wellhauken Cr.
23154 Feb. 6, 1978	"				Gold L. Butler, et al	1422	670	41,100 88	9.6 ac. Bird mtn. Ridge
23505 Feb. 9, 1978	"			me.	Carolyn Fletcher	1422	924	.00	"Dwind Hills"
23538 Feb. 9, 1978	"			me.	Donald Louis Evans	1422	971	16,950	Lot 47 W. Hillcrest Dr.
23495 Feb. 9, 1978	"			me.	Robert Michael Payne	1422	991	.00	Lot 87 "Stonewood" For mtg. see R&M Bk. 1421 Pg. 148 Mtg. assigned to Fed. Nat'l. Mtg. Assoc.
23687 Feb. 10, 1978	"			me.	Alan Dale Jenkins, et al	1423	98	63,500	"Acoustic Estates" Lot 26, Muscadine Dr.
23782 Feb. 13, 1978	"			me.	Marshall Kennedy	1423	146	.00	Re-Record
"	"		"	"	"	1423	146	26,400	correct. mtg. For orig. see R&M Bk. 1421 Pg. 722. Lot 74 Brantford Lane, Hartt St. 78-1317
23853 Feb. 14, 1978	"				W N Leslie, et al	✓	✓	✓	Blvd. fixtures - 2013 Wade Hampton Rd. 78-1318
"	"				George Bobotis, et al	✓	✓	✓	fixtures - 3041 White Horse Rd. For mtg. see R&M Bk. 1393 pg. 503 Release lien by Judgment Roll 77-5990
23868 Feb. 14, 1978	"			me.	Bob Fowler, et al	1423	301	.00	Trail, Heritage Lake
23891 Feb. 14, 1978	"			me.	A. J. Pince Bldg. Inc.	1423	241	44,000	Lot 76 Lipfingers Way + Andalusian
23891 Feb. 14, 1978	"			me.	A. J. Pince Bldg. Inc.	1423	243	.00	"Heritage Lake" Lot 151 Pine State Turn
23891 Feb. 14, 1978	"			me.	A. J. Pince Bldg. Inc.	1423	245	6,750	Trail, "Heritage Lake" Lot 76 Cor. Lipfingers Way + Andalusian

INDIRECT or MORTGAGEE Index to Real Estate Mortgages — Greenville County, S. C.

REG. U. S. PAT. OFFICE *ChemMott* County Indexes Since 1888 An Identifying Trade Mark

Open at Proper Tab according to First Letter or Letters of Name and refer to Buff Sub-Index sheet for page reference.

COTT FAMILY NAME INDEX No. 75 © 1949
MADE BY THE COTT INDEX COMPANY, COLUMBUS, OHIO
SOLD BY WALKER, EVANS & COGSWELL CO., CHARLESTON, S.C.

FILE NUMBER	MORTGAGEES FAMILY NAMES	GIVEN NAMES ABCDEFGH	GIVEN NAMES IJKLMNO	GIVEN NAMES PQRSTUVWXYZ	MORTGAGORS	BOOK	PAGE	Amount	BRIEF DESCRIPTION, LOCATION, ETC. (Not Warranted)
23928 Feb. 14, 1978	Bank			N. C. Nat'l.	William M. Plumley	1423	259	35,000	Lot 4 Hwy. 176 Slossy mtn. Lockhart Dr.
23928 Feb. 14, 1978	"		"	"	Clyde Eugene Bailey, et al	1423	282	16,000	tract 1 = .52 ac. + tract 2 = .87 ac.
24075 Feb. 15, 1978	"		"	"	Joe M. Robinson, et al	1423	334		Inc. for mtg. see Rem Bk. 1392 pg. 409 mtg. assigned to ncn B mtg. South
24069 Feb. 15, 1978	"		"	"	John Phillip Haight	1423	411		Inc. for mtg. see Rem Bk. 1398 pg. 709 mtg. assign. ncn B mtg. South
24239 Feb. 16, 1978	"		"	"	Kevin Francis Garry, et al	1423	482		Inc. for mtg. see Rem Bk. 1410 pg. 624 mtg. assigned to ncn B mtg. South
24239 Feb. 16, 1978	"		"	"	Kevin Francis Garry, et al	1423	483		Inc. for mtg. see Rem Bk. 1410 pg. 624 mtg. assigned to mtg. Life Ins. Co.
24220 Feb. 16, 1978	"			ncn B mtg. South Inc.	Robert M. Dugary, et al	1423	513		Ac. in mtg. see Rem Bk. 1421 pg. 35 mtg. assigned to ncn B mtg.
24372 Feb. 17, 1978	"			ncn B mtg. South Inc.	Davidson Enterprises, Inc.	1423	576	38,400	Lot 148 "Heritage Lakes"
24372 Feb. 17, 1978	"			ncn B mtg. South Inc.	Davidson Enterprises, et al	1423	578	5,400	Lot 148 "Heritage Lakes" "Delwood acre"
24386 Feb. 17, 1978	"			ncn B mtg. South	Kenneth H. Johnson	1423	600	35,900	Lot 240 Fairhaven Dr.
24298 Feb. 17, 1978	"			N. C. Nat'l	Steve L. Miller, et al	1423	724		Inc. for mtg. see Rem Bk. 1401 pg. 304 mtg. assigned to ncn B mtg. South
24554 Feb. 20, 1978	"			ncn B mtg. South Inc.	Richard Small, et al	1423	809		Co. for mtg. see Rem Bk. 1420 pg. 355 mtg. assigned to metropolitan Life Ins. Co.
24702 Feb. 21, 1978	"			ncn B mtg. South	Milton K. West, et al	1423	907	34,600	Lot 22 Maxey ave. Cochran 3rd mtg. see Rem Bk. 1419 pg. 645
24363 Feb. 17, 1978	"			n. c. Nat'l	Joseph P. Wray, et al	1073	852		Release lots A + B Parrish Dr. also R16
24865 Feb. 23, 1978	"			ncn B mtg. South Inc.	Ronald J. Taylor, et al	1424	62	27,050	Lot 43 Dianne ave. 3rd mtg. see Rem Bk. 1387 pg. 34
24928 Feb. 23, 1978	"			ncn B mtg. South	J. S. Bolens, et al	1424	101		Release lot 105 Conelike T.

1 INDIRECT or MORTGAGEE Index to Real Estate Mortgages — Greenville County, S. C.

REG. U. S. PAT. OFFICE *Chas McCott* County Indexes Since 1888 An Identifying Trade Mark

Open at Proper Tab according to First Letter or Letters of Name and refer to Buff Sub-Index sheet for page reference.

COTT FAMILY NAME INDEX No. 75 © 1949
MADE BY THE COTT INDEX COMPANY, COLUMBUS, OHIO
SOLD BY WALKER, EVANS & COGSWELL CO., CHARLESTON, S.C.

FILE NUMBER	DATE OF RECORD	MORTGAGEES FAMILY NAMES	GIVEN NAMES ABCDEFGHIJ	GIVEN NAMES JKLMNO	GIVEN NAMES PQRSTUVWXYZ	MORTGAGORS	BOOK	PAGE	Amount	BRIEF DESCRIPTION, LOCATION, ETC. (Not Warranted)
25001	Feb. 24, 1978	Bank			<i>inc.</i>					
25036	Feb. 24, 1978	"			<i>inc.</i>	James E. Durant, et al	1424	135	.00	'Juban Hills'
25032	Feb. 24, 1978	"			<i>inc.</i>	Lewis Jimmie Marlow	1424	157	.00	Lot 37 Morningside Dr. (Old McElhenny Rd.)
	Feb. 24, 1978	"			<i>inc.</i>	Redmond. Huguemier	1424	206	11.94	acc. Little Texas Rd.
25210	Feb. 27, 1978	"			<i>inc.</i>	Charles A. Jones II, et al	1424	445		Release 4.4 ac. Pelham Rd. for mtg. see REM Bk. 1304 pg. 798, 1317 pg. 481 & Bk. 1350 pg. 494
25371	Feb. 28, 1978	"			<i>inc.</i>	William Edwin Lancaster	1424	446		for mtg. see REM Bk. 1421 pg. 655 mtg. assign. to Fed. Nat'l Mtg. Assn.
25428	Mar. 1, 1978	"			<i>inc.</i>	A. J. Prince Bldg's, Inc.	1424	522	44,933	for mtg. see REM Bk. 1422 pg. 67 mtg. assign. to Fed. Nat'l Mtg. Assn. "Mortgagee's Life"
25493	Mar. 1, 1978	"			<i>inc.</i>	Delbra Carter	1424	619	27,400	Lot 151 Pine Hill Ave
25576	Mar. 1, 1978	"			<i>inc.</i>	Ernest W. Ward	1424	628	34,200	Lot 54 Oakview, Sec. K-B "White South"
25582	Mar. 1, 1978	"			<i>inc.</i>	William Barry Collins	1424	699	15,600	Lot 73 Keystone Ct.
25550	Mar. 1, 1978	"			<i>inc.</i>	Willie M. Shaw, et al	1424	676	21,500	Lot 17, Natch, Blk. H.
25554	Mar. 1, 1978	"				John D. Hollingsworth	1424	648		Lot 24 Park Lane Terrace
		"				"	1424	648		Mtg assign. to American Nat'l Insurance Co. & Savers Corp. - for mtg. see REM Bk. 1408 pg. 212
		"				John D. Hollingsworth	1424	649		Second modification of mtg. & Security Agreement - for mtg. see REM Book 1408 pg. 212
		"				"	1424	649		

(over)

INDIRECT or MORTGAGEE Index to Real Estate Mortgages — Greenville County, S. C.

1
(AAA)

COTT FAMILY NAME INDEX No. 75 © 1949
MADE BY THE COTT INDEX COMPANY, COLUMBUS, OHIO
SOLD BY WALKER, EVANS & COGSWELL CO., CHARLESTON, S.C.

REG. U. S. PAT. OFFICE *Chas McCulloch* County Indexes Since 1888
An Identifying Trade Mark

Open at Proper Tab according to First Letter or Letters of Name and refer to Buff Sub-index sheet for page reference.

FILE NUMBER	MORTGAGEES FAMILY NAMES	GIVEN NAMES ABCDEFGH	GIVEN NAMES IJKLMNO	GIVEN NAMES PQRSTUWXYZ	MORTGAGORS	BOOK	PAGE	Amount	BRIEF DESCRIPTION, LOCATION, ETC. (Not Warranted)
25546 Mar. 1, 1978	Bank	(formerly	C Douglas Wilson & Co)	NCNB mtg South, Inc.	Riddle Farm Ltd. pto.	1424	751		Release Lot 71 Heritage Lakes for mtg. see REM Bk. 1287 pg. 29, 1342 pg. 211 + 1354 pg. 1
25743 Mar. 3, 1978	"	"	"	inc.	Ernest O. Ellenburg	1424	879	23,000	Shampan Lot also strip "Prof. of Wm."
25814 Mar. 6, 1978	"	"	"	NCNB mtg. Corp.	Vernon E. Cherrett, et al	1424	962	36,400	"Northgate" Bl. B Lot 14 Arcadia Dr.
25839 Mar. 6, 1978	"	"	"	N.C. Nat'l.	Harry K. Gatta, et al	1424	16	6,500	"Lake Lanier" Lot A. E. Lake Shore Dr.
26389 Mar. 9, 1978	"	"	"	ncnb mortgage south, inc.	Robert L. Boggs, et al	1425	400	38,400	Lot 153 "Heritage Lakes"
26389 Mar. 9, 1978	"	"	"	ncnb mortgage south, inc.	Robert L. Boggs, et al	1425	402	5,400	Lot 153 "Heritage Lakes" Woodfield
26456 Mar. 10, 1978	"	"	"	ncnb mtg. South, Inc.	Ruby Giles Jarrance	1425	505	16,750	Lot 11 Woodmont Lane. #78-636 for mtg. see REM Bk 1388 pg 476
26511 Mar. 10, 1978	"	"	"	N.C. Nat'l	James A. Whiteside	1425	665		Release lien from Judgment Roll for mtg. see REM Bk. 1392 pg. 59
26511 Mar. 10, 1978	"	"	"	N.C. Nat'l	Walter L. Keilman	1425	666		Release lien from Judgment Roll #78-842 for mtg. see REM Bk. 1379 pg. 115
26511 Mar. 10, 1978	"	"	"	N.C. Nat'l	Haskell L. Stone	1425	667		Release lien from Judgment Roll #78-695 for mtg. see REM Bk. 1421 pg. 25
26723 Mar. 13, 1978	"	"	"	ncnb mtg. South, Inc.	Robert M. Gregory, et al	1425	807		mtg. re-assign. to NCNB mtg. South for mtg. see REM Bk. 1421 pg. 25
26723 Mar. 13, 1978	"	"	"	ncnb mtg. South, Inc.	Robert M. Gregory, et al	1425	808		mtg. Assigned Fed. Nat'l mtg. Assn.
26697 Mar. 13, 1978	"	"	"	NCNB mtg. South, inc.	Frank P. Hammond, et al	1425	714	35,600	Lot 142 "Heritage Lakes"
26697 Mar. 13, 1978	"	"	"	NCNB mtg. South, inc.	Frank P. Hammond, et al	1425	716	40,000	Lot 97 "Heritage Lakes"
26697 Mar. 13, 1978	"	"	"	NCNB mtg. South, inc.	Frank P. Hammond, et al	1425	718	5,400	Lot 142 "Heritage Lakes"

INDIRECT or MORTGAGEE Index to Real Estate Mortgages — Greenville County, S. C.

REG. U. S. PAT. OFFICE *Chas McCott* County Indexes Since 1888 An Identifying Trade Mark

Open at Proper Tab according to First Letter or Letters of Name and refer to Buff Sub-Index sheet for page reference.

COTT FAMILY NAME INDEX No. 75 © 1949
MADE BY THE COTT INDEX COMPANY, COLUMBUS, OHIO
SOLD BY WALKER, EVANS & COGSWELL CO., CHARLESTON, S.C.

FILE NUMBER	MORTGAGEES FAMILY NAMES	GIVEN NAMES ABCDEFGHIH	GIVEN NAMES IJKLMNO	GIVEN NAMES PQRSTUWXYZ	MORTGAGORS	BOOK	PAGE	Amount	BRIEF DESCRIPTION, LOCATION, ETC. (Not Warranted)
26697	Bank			inc.					
MOA. 13, 1978 26699	"			NCNB mtg. South inc.	Frank P. Hammond, et al Blair, a partner.	1425	720	5,400	Lot 97 "Heritage Lakes"
MOA. 13, 1978 26699	"			NCNB mtg. South inc.	Nelson & Turner Home Blair, a partner.	1425	725	38,400	Lot 154 "Heritage Lakes"
MOA. 14, 1978 26882	"			NCNB mtg. South inc.	Nelson & Turner Home inc.	1425	727	5,400	Lot 154 "Heritage Lakes"
MOA. 14, 1978 26882	"			NCNB mtg. South inc.	Davidson Enterprises inc.	1425	887	40,800	Haines Mill "Heritage Lakes" Lot 126 Black Horse Run +
MOA. 16, 1978 27191	"			NCNB mtg. South inc.	Davidson Enterprises et al	1425	889	6,750	Lot 126 "Heritage Lakes"
MOA. 16, 1978 27193	"			NCNB mtg. South inc.	Henry C. Sandler, III	1426	136	16,950	New Land Co. Lot 63 Bailey St. "Mtn."
MOA. 20, 1978 27431	"			NCNB mtg. South	Charles J. Coile	1426	140	16,950	"Pleasant valley" Lot 374 Pacific ave.
MOA. 20, 1978 27490	"			N.C. Nat'l.	James E. Camp, et al	1426	369	10,329	Blossy mtn. rd. Lot 32 + 33 "Nyon Dev. Co."
MOA. 20, 1978 27547	"			NCNB mtg. South, inc.	Gerry L. Smith	1426	419	31,950	Lot 13 "Prof. Walter J. Fann"
MOA. 21, 1978 27683	"			NCNB mtg. South, inc.	Jim Williams, inc.	1426	449	5,400	Lot 143 "Heritage Lakes"
MOA. 21, 1978 27683	"			NCNB mtg. South, inc.	Joe W. Hiller	1426	547	44,000	Lot 137 "Heritage Lakes"
MOA. 21, 1978 27696	"			NCNB mtg. South, inc.	Joe W. Hiller	1426	549	6,750	Lot 137 "Heritage Lakes"
MOA. 22, 1978 27713	"			NCNB mtg. South, inc.	John J. Owens, et al	1426	566	13,050	Lot 11 Old Buncombe Co. "Victor Thompson mill"
MOA. 22, 1978 27836	"			NCNB mtg. South, inc.	Tom L. Sizemore et al Bateville Prop. Co. et al joint venture	1426	584	14,000	Lot 84 Donaldson St. Jr Mtg. Re Rem Bl. 1387 pg 34
MOA. 23, 1978 27993	"			ncn B mtg. South, inc.	J. A. Balen, Jr. et al et al Bateville Prop. Co. et al joint venture	1426	674		Re Rem Bl. 1397 pg 682 Re Rem Bl. 1397 pg 682
MOA. 23, 1978	"			ncn B mtg. South, inc.	J. A. Balen, Jr. et al	1426	829		Re Rem Bl. 125 Cambridge I - for mtg.

INDIRECT or MORTGAGEE Index to Real Estate Mortgages — Greenville County, S. C. 1

REG. U. S. PAT. OFFICE *Chester McCott* County Indexes Since 1888 An Identifying Trade Mark

Open at Proper Tab according to First Letter or Letters of Name and refer to Buff Sub-Index sheet for page reference.

COTT FAMILY NAME INDEX No. 75 © 1949
MADE BY THE COTT INDEX COMPANY, COLUMBUS, OHIO
SOLD BY WALKER, EVANS & COGSWELL CO., CHARLESTON, S.C.

(888)

FILE NUMBER DATE OF RECORD	MORTGAGEES FAMILY NAMES	GIVEN NAMES ABCDEFGH	GIVEN NAMES IJKLMNO	GIVEN NAMES PQRSTUWXYZ	MORTGAGORS	BOOK	PAGE	Amount	BRIEF DESCRIPTION, LOCATION, ETC. (Not Warranted)
27881 Mar. 23, 1978	Bank				Premier Invest. Co. Inc.	1426	730	35,600 ^{.00}	Lot 141 "Heritage Lakes"
27881 Mar. 23, 1978	"		"	"	Premier Invest. Co. Inc.	1426	732	5,400 ^{.00}	Lot 141 "Heritage Lakes"
27881 Mar. 23, 1978	"		"	"	Premier Invest. Co. Inc.	1426	738	35,600 ^{.00}	Lot 149 "Heritage Lakes"
27881 Mar. 23, 1978	"		"	"	Premier Invest. Co. Inc.	1426	740	6,750 ^{.00}	Lot 149 "Heritage Lakes"
27944 Mar. 23, 1978	"		"	"	Jackey Lee Chapman <i>etal</i>	1426	760	26,950 ^{.00}	Pt. lot 3 Sulphur Spgs. Rd. Sec. V-A
27943 Mar. 23, 1978	"		"	"	Mance Foster, Jr. <i>etal</i>	1426	763	29,000 ^{.00}	Lot 78 "Oakview" Village" Sec. 1
27943 Mar. 23, 1978	"		"	"	Horace L. Edwards <i>etal</i>	1426	767	39,900 ^{.00}	Lot 73 "Westminster" Sec. III
28037 Mar. 24, 1978	"		"	"	Ronald E. Smith, Jr.	1426	860	30,650 ^{.00}	Lot 13 "Chesterfield Ests." Sec. A "Woodfields"
28012 Mar. 24, 1978	"		"	"	Delra A. Mellette	1426	893	14,900 ^{.00}	Lot 207 Foxhall Rd. Sec. III
28141 Mar. 24, 1978	"		"	"	Mrs. Owen W. Winter	1426	939	31,750 ^{.00}	Lot 8 Chesterfield Ests. Westwood, Sec. 6
28171 Mar. 24, 1978	"		"	"	Gules R. Wickel, <i>etal</i>	1426	951	27,500 ^{.00}	Lot 626 Sudley Ct. Sec. II
28244 Mar. 27, 1978	"		"	"	Joe P. Eanes, <i>etal</i>	1427	34	33,700 ^{.00}	Lot 16 "Chesterfield Ests." Sec. II
28244 Mar. 27, 1978	"		"	"	Wesley V. Porter	1427	37	27,100 ^{.00}	Lot 137 "Delwood"
28323 Mar. 27, 1978	"		"	"	Jerry L. Smith	1427	125	31,950 ^{.00}	For orig. see R&M BK. 1426 Pg. 419. Lot 13 "Prof J Walter J. Farr"
"	"		"	"	"	1427	125		
28532 Mar. 29, 1978	"		"	"	Richard A. Rice, <i>etal</i>	1427	288	25,650 ^{.00}	Lot 19 Perkins mill Rd.

INDIRECT or MORTGAGEE Index to Real Estate Mortgages — Greenville County, S. C.

REG. U. S. PAT. OFFICE *Chas. McCott* County Indexes Since 1888 An Identifying Trade Mark

Open at Proper Tab according to First Letter or Letters of Name and refer to Buff Sub-Index sheet for page reference.

COTT FAMILY NAME INDEX No. 75 © 1949
MADE BY THE COTT INDEX COMPANY, COLUMBUS, OHIO
SOLD BY WALKER, EVANS & COGSWELL CO., CHARLESTON, S. C.

FILE NUMBER	MORTGAGEES FAMILY NAMES	GIVEN NAMES ABCDEFGH	GIVEN NAMES IJKLMNO	GIVEN NAMES PQRSTUWXYZ	MORTGAGORS	BOOK	PAGE	Amount	BRIEF DESCRIPTION, LOCATION, ETC. (Not Warranted)
28594 Mar. 29, 1978	Bank			<i>Inc.</i>					
28594 Mar. 29, 1978	"			<i>NCNB mtg. South</i>	<i>W. N. Leslie, Inc.</i>	1427	329	6,750	Lot 172 "Heritage Lakes"
28595 Mar. 29, 1978	"			"	<i>W. N. Leslie, Inc.</i>	1427	331	6,750	Lot 171 "Heritage Lakes"
28594 Mar. 29, 1978	"			"	<i>W. N. Leslie, Inc.</i>	1427	333	6,750	Lot 125 "Heritage Lakes"
28594 Mar. 29, 1978	"			"	<i>W. N. Leslie, Inc.</i>	1427	335	6,750	Lot 174 "Heritage Lakes"
28594 Mar. 29, 1978	"			"	<i>W. N. Leslie, Inc.</i>	1427	337	6,750	Lot 173 "Heritage Lakes"
28594 Mar. 29, 1978	"			"	<i>W. N. Leslie</i>	1427	339	5,400	Lot 164 "Heritage Lakes"
28935 Mar. 31, 1978	"			"	<i>W. N. Leslie (54 W. E. Taylor, Dr.)</i>	1427	341	6,750	Lot 124 "Heritage Lakes"
28953 Mar. 31, 1978	"			"	<i>William C. Taylor, Dr. et al</i>	1427	632	35,300	Lot 75 "McDunain Gardens"
29187 Apr. 3, 1978	"			"	<i>George L. Delgado, et al</i>	1427	650	42,000	also Res. Prop. Lot 75 "Lancelot Dr. 'Comet'"
29187 Apr. 3, 1978	"			"	<i>Randy Gene Cherry, et al</i>	1427	888		for mtg. see Rem. Bk. 1422 pg. 575 mtg. Assign. Fed. Nat'l Mtg. Assn.
29173 Apr. 3, 1978	"			"	<i>Marshall Kennedy</i>	1427	910		mtg. Assign. Fed. Nat'l Mtg. Assn. for mtg. see Rem. Bk. 1421 pg. 728 & Bk. 1423 pg. 146 (Re-Renew)
29184 Apr. 3, 1978	"			"	<i>J. A. Balen, et al</i>	1427	921		for mtg. see Rem. Bk. 1397 pg. 682 Release Lot 117 Cambridge I
29440 Apr. 5, 1978	Bank			<i>Inc.</i>	<i>Redmond Whiggenius Enterprises, Inc.</i>	1427	913		for mtg. see Rem. Bk. 1376 pg. 622 Release Unit 170 "Inglaterra U. P. F."
29440 Apr. 5, 1978	"			<i>NCNB mtg. South</i>	<i>Davidson Enterprises, Inc.</i>	1427	68	5,400	Lot 167 "Heritage Lakes"
	"			<i>NCNB mtg. South</i>	<i>Davidson Enterprises, Inc.</i>	1427	70	6,750	Lot 168 "Heritage Lakes"

(*Farmerly C. Taylor Wilson & Co.*)

t/A Bataviaville Prop. Assoc. II, a Joint Venture

INDIRECT or MORTGAGEE Index to Real Estate Mortgages — Greenville County, S. C.

REG. U. S. PAT. OFFICE *Chas. McColl* County Indexes Since 1888 An Identifying Trade Mark

☞ Open at Proper Tab according to First Letter or Letters of Name and refer to Buff Sub-Index sheet for page reference.

COTT FAMILY NAME INDEX No. 75 © 1949
MADE BY THE COTT INDEX COMPANY, COLUMBUS, OHIO
SOLD BY WALKER, EVANS & COGSWELL CO., CHARLESTON, S.C.

(ccg)

FILE NUMBER DATE OF RECORD	MORTGAGEES FAMILY NAMES	GIVEN NAMES ABCDEFGHIJ	GIVEN NAMES JKLMNOPQ	GIVEN NAMES RSTUVWXYZ	MORTGAGORS	BOOK	PAGE	Amount	BRIEF DESCRIPTION, LOCATION, ETC. (Not Warranted)
29440 Apr. 5, 1978	Bank				<i>inc.</i> Davidson Enterprises	1428	75	.00 5,400	Lot 162 "Heritage Lakes"
29448 Apr. 5, 1978	"				<i>inc.</i> R. L. Rueder Bldg.	1428	88	.00 5,400	Lot 74 "Heritage Lakes" Estd.
29462 Apr. 5, 1978	"				Orley L. Smith, <i>inc.</i> Bldg. a. partner.	1428	90	.00 36,100	Lot 26 "Golden Grove"
29534 Apr. 6, 1978	"				Nelson + Turner Home Bldg. a. partner.	1428	143	.00 40,000	Lot 160 "Heritage Lakes"
29534 Apr. 6, 1978	"				Nelson + Turner Home	1428	145	.00 5,400	Lot 160 "Heritage Lakes"
29609 Apr. 7, 1978	"				David W. Galentine	1428	231	.00 47,200	Lot 156 "Heritage Lakes"
29609 Apr. 7, 1978	"				David W. Galentine	1428	233	.00 5,400	Lot 156 "Heritage Lakes"
29717 Apr. 7, 1978	"				Steven W. Winter	1428	297	.00 21,750	For orig. see Rem Bk. 1426 Pg. 939 Lot 8 Chestfield Estd. Sec 11
"	"				" " "	1428	297		
29718 Apr. 7, 1978	"				N. C. Nat'l Joe M. Robinson <i>et al</i>	1428	336		Release lien by Judgment Roll # 78-1352. For mtg. see Rem Book 1392 pg. 409 For mtg. see Rem Bk. 1363 pg. 441 Release lien by Judgment Roll 78-1151 For mtg. see Rem Bk. 1402 pg. 735 Release lien by Judgment Roll 78-1202 For mtg. see Rem Bk. 1422 pg. 187 Mtg. assigned to Fed. Nat'l Mtg. Assn. For mtg. see Rem Bk. 1422 pg. 251 Mtg. assigned to Fed. Nat'l Mtg. Assn. For mtg. see Rem Bk. 1359 pg. 908 Mtg. assigned to The Loan + Mortgage
"	"				" " "	1428	336		
29718 Apr. 7, 1978	"				Clifton Bell, Jr. <i>et al</i>	1428	339		
29718 Apr. 7, 1978	"				N. C. Nat'l Mtg. South. Inc. Leroy Soujer, Jr. <i>et al</i>	1428	340		
29679 Apr. 7, 1978	"				N. C. Nat'l Mtg. South. Inc. Franklin C. Dentry <i>et al</i>	1428	346		
29679 Apr. 7, 1978	"				N. C. Nat'l Mtg. South. Inc. Floyd A. Pepper	1428	347		
29678 Apr. 7, 1978	"				N. C. Nat'l Bank Tommy R. Feagin <i>et al</i>	1428	348		

INDIRECT or MORTGAGEE Index to Real Estate Mortgages — Greenville County, S. C.

()

REG. U. S. PAT. OFFICE *Chas McCott* County Indexes Since 1888 An Identifying Trade Mark

Open at Proper Tab according to First Letter or Letters of Name and refer to Buff Sub-Index sheet for page reference.

COTT FAMILY NAME INDEX No. 75 © 1949
MADE BY THE COTT INDEX COMPANY, COLUMBUS, OHIO
SOLD BY WALKER, EVANS & COGSWELL CO., CHARLESTON, S.C.

FILE NUMBER DATE OF RECORD	MORTGAGEES FAMILY NAMES	GIVEN NAMES ABCDEFGHIJ	GIVEN NAMES JKLMNOPQ	GIVEN NAMES RSTUVWXYZ	MORTGAGORS	BOOK	PAGE	Amount	BRIEF DESCRIPTION, LOCATION, ETC. (Not Warranted)
29678 Apr. 7, 1978	Bank			N. C. Nat'l	William P. Jackson, et al	1428	348		Sec mty. see Rem Bk. 1372 pg. 405 mty. assign. The Loman & Nettleton Co.
29678 Apr. 7, 1978	"			"	Alvin Miller, Jr. et al	1428	348		Sec mty. see Rem Bk. 1371 pg. 255 mty. assign. The Loman & Nettleton Co.
29678 Apr. 7, 1978	"			"	Herman Bennett, et al	1428	348		Sec mty. see Rem Bk. 1367 pg. 585 mty. assign. The Loman & Nettleton Co.
29678 Apr. 7, 1978	"			"	John A. Burke, et al	1428	348		Sec mty. see Rem Bk. 1370 pg. 668 mty. assign. The Loman & Nettleton Co.
29820 Apr. 11, 1978	"			inc. NCB mty. South	Linda Janis Bradshaw	1428	396	28,950	Lat 39 meadows and "Augusta Falls"
29826 Apr. 10, 1978	"			inc. NCB mty. South	Mance Foster, Jr. et al	1428	482	29,500	Re-Record Lat 78 "Dakew" Sec. V-A for orig. see Rem Bk. 1426 pg. 763
30131 Apr. 12, 1978	"			inc. NCB mty. South	Donald Eugene Davis	1428	600	19,950	Lat 12 Charlotte St.
30363 Apr. 14, 1978	"			inc. NCB mty. South	John S. Morgan, et al	1428	805	30,000	also Ben. Prop. Lat 4 Oakway Co. Oakway
30355 Apr. 14, 1978	"			inc. NCB mty. South	Emilyn J. Medlock formerly Wrenn-Brecher of Dille Inc	1428	813	27,400	Watawood Sec. VI Sully Lat 557 Yellowwood Dr.
30463 Apr. 14, 1978	"			inc. N.C. Nat'l	Wrenn Brothers, Carolan, Inc.	1428	881	216,083	Lat. Co. I-85 & Sully Rd.
30548 Apr. 17, 1978	"			inc. NCB mty. South	W. N. Leslie, Inc.	1428	960	5,400	Lat 40 Heritage Lake
30548 Apr. 17, 1978	"			inc. NCB mty. South	W. N. Leslie, Inc.	1428	962	6,750	Lat 16.6 Heritage Lake
30548 Apr. 17, 1978	"			inc. NCB mty. South	W. N. Leslie, Inc.	1428	964	5,400	Lat 39 Heritage Lake
30566 Apr. 17, 1978	"			inc. NCB mty. South	Ronald R. Smith, Jr. et al	1429	103	30,650	Re-Record for orig. see Rem Bk. 1426 pg. 860 Lat 13 Starfield Cir. Sully
30683 Apr. 17, 1978	"			inc. N.C. Nat'l	John D. Hollingsworth	1428	972		Re-Record
"	"			"	"	1428	972		Re-Record Second Modification of mty. by Real Est. & Security Agree - for mty. see Rem Bank 1408 pg. 212

INDIRECT or MORTGAGEE Index to Real Estate Mortgages — Greenville County, S. C.

1
(100)

REG. U. S. PAT. OFFICE *Chas McCorkle* County Indexes Since 1888 An Identifying Trade Mark


☞ Open at Proper Tab according to First Letter or Letters of Name and refer to Buff Sub-Index sheet for page reference.

COTT FAMILY NAME INDEX No. 75 © 1949
MADE BY THE COTT INDEX COMPANY, COLUMBUS, OHIO
SOLD BY WALKER, EVANS & COGSWELL CO., CHARLESTON, S.C.

FILE NUMBER	MORTGAGEES	GIVEN NAMES	GIVEN NAMES	GIVEN NAMES	MORTGAGORS	BOOK	PAGE	Amount	BRIEF DESCRIPTION, LOCATION, ETC. (Not Warranted)
DATE OF RECORD	FAMILY NAMES	ABCDEFGHIJ	IJKLMNOP	QRSTUVWXYZ					
30661 Apr. 17 1978	Bank		N C N B mty	Deuts. Inv.	Henry C. Sanders III <i>et al</i>	1429	91		For mty. see R E M Bk. 1426 pg. 136 Mty. Assign. Fed. Nat'l Mty. Assn.
30661 Apr. 17 1978	"		"	"	Milton K. West, <i>et al</i>	1429	93		For mty. see R E M Bk. 1423 pg. 907 Mty. Assign. Fed. Nat'l Mty. Assn.
30661 Apr. 17 1978	"		"	"	Kenneth H. Johnson, <i>et al</i>	1429	92		For mty. see R E M Bk. 1423 pg. 600 Mty. Assign. Fed. Nat'l Mty. Assn.
30661 Apr. 17 1978	"		"	"	James E. Durant, <i>et al</i>	1429	94		For mty. see R E M Bk. 1424 pg. 135 Mty. Assign. Fed. Nat'l Mty. Assn.
30736 Apr. 18 1978	"		"	"	Lawrence J. Horns, <i>et al</i>	1429	141	23,500 ⁰⁰	Lot 34 "Leeward"
30775 Apr. 18 1978	"		"	"	Anthony Francis Amagone <i>et al</i> <i>Co. Inc</i>	1429	193	49,950 ⁰⁰	Lot 112 "Canebrake I"
31059 Apr. 20 1978	"		"	"	R & B Construction	1429	530	5,400 ⁰⁰	Lot 165 "Heritage Lake"
31289 Apr. 21 1978	"		"	"	Timothy E. Reever	1429	707		For mty. see R E M Bk. 1422 pg. 391 Mty. Assigned Fed. Nat'l Mty. Assn.
31289 Apr. 21 1978	"		"	"	Horace L. Edwards	1429	708		For mty. see R E M Bk. 1426 pg. 767 Mty. Assigned to Fed. Nat'l Mty. Assn.
31289 Apr. 21 1978	"		"	"	Willie M. Shank <i>et al</i>	1429	709		For mty. see R E M Bk. 1424 pg. 676 Mty. Assigned Fed. Nat'l Mty. Assn.
31289 Apr. 21 1978	"		"	"	Ronald F. Taylor, <i>et al</i>	1429	710		For mty. see R E M Bk. 1424 pg. 62 Mty. Assigned to Fed. Nat'l Mty. Assn.
31289 Apr. 21 1978	"		"	"	Julia Carter	1429	711		For mty. see R E M Bk. 1424 pg. 619 Mty. Assigned to Fed. Nat'l Mty. Assn.
31188 Apr. 21 1978	"		"	"	Ronald E. Smith, Jr.	1429	671	30,650 ⁰⁰	For orig. see R E M Bk. 1426 pg. 860 Re-Record Bk. 1429 pg. 103. Lot 13 Chesterfield Estate. Sec. 11
"	"		"	"	"	1429	671		
31379 Apr. 24 1978	"	formerly C. Douglas mchm + Co.			Redmond. Nuguen Enterprises	1429	848		For mty. see R E M Bk. 1376 pg. 622 Release Unit 169 Dunbarwood H. P. K. Schuyler Rd. "Majfair Estn."
31574 Apr. 25 1978	"		N C N B mty	South,	Samuel J. Lettli, <i>et al</i>	1429	868	25,150 ⁰⁰	Lot 12113 & Pt. Lot 11 Bl. B.

INDIRECT or MORTGAGEE Index to Real Estate Mortgages — Greenville County, S. C.

REG. U. S. PAT. OFFICE *Chas McCott* County Indexes Since 1888
An Identifying Trade Mark

 Open at Proper Tab according to First Letter or Letters of Name and refer to Buff Sub-Index sheet for page reference.

COTT FAMILY NAME INDEX No. 75 © 1949
MADE BY THE COTT INDEX COMPANY, COLUMBUS, OHIO
SOLD BY WALKER, EVANS & COGSWELL CO., CHARLESTON, S.C.

FILE NUMBER DATE OF RECORD	MORTGAGEES FAMILY NAMES	GIVEN NAMES ABCDEFGHIJ	GIVEN NAMES JKLMNO	GIVEN NAMES PQRSTUVWXYZ	MORTGAGORS	BOOK	PAGE	Amount	BRIEF DESCRIPTION, LOCATION, ETC. (Not Warranted)
31572 Apr. 25, 1978	Bank			<i>inc.</i> NCNB Mtg. South	Roger Dale Kennedy	1429	880	44,300	Sec. I Lot 107 "Canebrake"
31679 Apr. 25, 1978	"			<i>inc.</i> NCNB Mtg. South	Fred N. White, et al	1429	953	11,500	House, F. W. Pae Mtg. Co. Lot 220 "B" St. Sec. 1 Village
31789 Apr. 26, 1978	"				J. A. Balen, et al	1430	95		See mtg. see R. E. M. Bl. 1398 pg. 682 Release lot 112 Canebrake I
31951 Apr. 27, 1978	"	formerly C. Deighton Lusk & Co.			Redmond Huguenin, Enter.	1430	269		See R. E. M. Bl. 1376 pg. 622 Release lot 183 Ingham. See mtg.
31958 Apr. 27, 1978	"				Stanley Lee Sloan, et al	1430	209		See mtg. see R. E. M. Bl. 1421 pg. 958 Mtg. Assign. Fed. Nat'l Mtg. Assn.
31958 Apr. 27, 1978	"				Gwen W. Winter	1430	210		See mtg. see R. E. M. Bl. 1426 pg. 937 + 1428 pg. 297 Mtg. Assign. Fed. Nat'l Mtg. Assn.
31958 Apr. 27, 1978	"				Mance Foster, Jr. et al	1430	211		Mtg. Assign. Fed. Nat'l Mtg. Assn.
31958 Apr. 27, 1978	"					1430	211		See mtg. see R. E. M. Bl. 1426 pg. 763 & 1428 pg. 482
31958 Apr. 27, 1978	"				Avery L. Smith, et al	1430	212		See mtg. see R. E. M. Bl. 1428 pg. 90 Mtg. Assign. Fed. Nat'l Mtg. Assn.
31958 Apr. 27, 1978	"				Linda Janis Bradshaw, et al	1430	213		See mtg. see R. E. M. Bl. 1428 pg. 376 Mtg. Assign. Fed. Nat'l Mtg. Assn.
31958 Apr. 27, 1978	"				Jerry L. Smith	1430	214		Mtg. Assign. Fed. Nat'l Mtg. Assn.
31958 Apr. 27, 1978	"					1430	214		See mtg. see R. E. M. Bl. 1426 pg. 419 & 1427 pg. 125
31958 Apr. 27, 1978	"				Richard A. Rice, et al	1430	215		Mtg. Assign. Fed. Nat'l Mtg. Assn.
31958 Apr. 27, 1978	"					1430	215		See mtg. see R. E. M. Bl. 1427 pg. 282
31958 Apr. 27, 1978	"				Joe P. Eames, et al	1430	216		See mtg. see R. E. M. Bl. 1427 pg. 37 Mtg. Assigned to Fed. Nat'l Mtg. Assn.
31958 Apr. 27, 1978	"				Tom L. Lyman	1430	217		See mtg. see R. E. M. Bl. 1426 pg. 584 Mtg. Assigned to Fed. Nat'l Mtg. Assn.

INDIRECT or MORTGAGEE Index to Real Estate Mortgages — Greenville County, S. C.

REG. U. S. PAT. OFFICE *Chas McCott* County Indexes Since 1888 An Identifying Trade Mark

Open at Proper Tab according to First Letter or Letters of Name and refer to Buff Sub-Index sheet for page reference.


COTT FAMILY NAME INDEX No. 75 © 1949
MADE BY THE COTT INDEX COMPANY, COLUMBUS, OHIO
SOLD BY WALKER, EVANS & COGSWELL CO., CHARLESTON, S.C.

(662)

FILE NUMBER	MORTGAGEES	GIVEN NAMES	GIVEN NAMES	GIVEN NAMES	MORTGAGORS	BOOK	PAGE	Amount	BRIEF DESCRIPTION, LOCATION, ETC. (Not Warranted)
DATE OF RECORD	FAMILY NAMES	ABCDEFGHIJ	IJKLMNOP	QRSTUVWXYZ					
31958 Apr. 27, 1978	Bank		NCNB MTG.	South Inc.	Charles T. Coile	1430	218		See mtg. see Rem Bk. 1426 pg. 140 mtg. Assigned Fed. Nat'l Mtg. Assn.
31958 Apr. 27, 1978	"		"	"	Joel T. Owens, et al	1430	219		See mtg. see Rem Bk. 1426 pg. 566 mtg. Assign. Fed. Nat'l Mtg. Assn.
31874 Apr. 27, 1978	"		"	"	Carl D. Curtis, et al	1430	122	37,700	11.2 acs.
32036 Apr. 28, 1978	"		"	"	Arto Johnson, et al	1430	293	32,500	Lot A Smith Dr. also Pers. Prop.
32045 Apr. 28, 1978	"		"	"	James McDonald, et al	1430	300	39,000	Lot 29 Inzell Terrace
32178 Apr. 28, 1978	"		"	"	Charlie L. Hunt, et al	1430	374	28,250	Lot 132 "Idlewild"
32312 May 1, 1978	"		"	"	Donald B. Thompson, et al	1430	553	41,700	Lot 131, Canthale I "Pleasant Terrace"
32340 May 1, 1978	"		"	"	Nicki B. Cloninger	1430	563	26,000	Lot 55 Rocky Knoll Dr. Lane Terrace
32315 May 1, 1978	"		"	"	Henry Linkner, et al 119 Waterville Prop. Dev. II Adj. to Waterville	1430	573	22,250	Lot 17 Whiller Dr. Paul
32388 May 1, 1978	"		"	"	J. A. Balen, et al	1430	644		See mtg. see Rem Bk. 1387 pg. 34 Release lot 107 Cambridge I
32718 May 3, 1978	"		"	"	Julen R. Wiebel, et al	1430	962		Assn. for mtg. see Rem Bk. 1426 pg. 951 mtg. Assigned Fed. Nat'l Mtg.
32763 May 4, 1978	"		"	"	Debra A. Mallett	1430	976	14,900	Lot 207 Foxhall Rd. Sweet "Woodfield" for div. see Rem Bk. 1426 pg. 893
32762 May 4, 1978	"		N.C. Nat'l		Stene L. Miller, et al	1431	114		Release Lien by Judgment & Sale # 78-1828 - See mtg. see Rem Bk. 1401 pg. 304
32762 May 4, 1978	"		"	"	John Phillip Knight	1431	115		See mtg. see Rem Bk. 1398 pg. 709 Release Lien by Judgment & Sale # 78-1829

INDIRECT or MORTGAGEE Index to Real Estate Mortgages — Greenville County, S. C.

REG. U. S. PAT. OFFICE *Chas McCatt* County Indexes Since 1888
An Identifying Trade Mark

 Open at Proper Tab according to First Letter or Letters of Name and refer to Buff Sub-Index sheet for page reference.

COTT FAMILY NAME INDEX No. 75 © 1949
MADE BY THE COTT INDEX COMPANY, COLUMBUS, OHIO
SOLD BY WALKER, EVANS & COGSWELL CO., CHARLESTON, S. C.

FILE NUMBER DATE OF RECORD	MORTGAGEES FAMILY NAMES	GIVEN NAMES ABCDEFGHIJ	GIVEN NAMES JKLMNOPQ	GIVEN NAMES RSTUVWXYZ	MORTGAGORS	BOOK	PAGE	Amount	BRIEF DESCRIPTION, LOCATION, ETC. (Not Warranted)
32916 May 5, 1978 33008	Bank			N. C. Nat'l	Albert H. Branch, et al	1431	136		For mtg. see REM Bk. 1388 pg. 219 Mtg. Assign. To NCB Mtg. South Inc.
May 5, 1978 33008	"			N. C. B mtg. South Inc.	academy Rental Co.	1431	175	39,200	Lot 159, "Heritage Lakes"
May 5, 1978 33008	"			N. C. B mtg. South Inc.	academy Rental Co.	1431	177	37,200	Lot 158 "Heritage Lakes"
May 5, 1978 33008	"			N. C. B mtg. South Inc.	academy Rental Co.	1431	179	5,400	Lot 158 "Heritage Lakes"
May 5, 1978 33007	"			N. C. B mtg. South Inc.	academy Rental Co.	1431	181	5,400	Lot 157 "Heritage Lakes"
May 5, 1978 33007	"			N. C. B mtg. South Inc.	W. N. Leslie, Inc.	1431	190	40,000	Lot 155 "Heritage Lakes"
May 5, 1978 33007	"			N. C. B mtg. South Inc.	W. N. Leslie, Inc.	1431	192	41,200	Lot 145 "Heritage Lakes"
May 5, 1978 33007	"			N. C. B mtg. South Inc.	W. N. Leslie, Inc.	1431	174	37,000	Lot 30 "Heritage Lakes"
May 5, 1978 33007	"			N. C. B mtg. South Inc.	W. N. Leslie, Inc.	1431	176	5,400	Lot 155 "Heritage Lakes"
May 5, 1978 33007	"			N. C. B mtg. South Inc.	W. N. Leslie, Inc.	1431	178	5,400	Lot 30 "Heritage Lakes"
May 5, 1978 33505	"			N. C. B mtg. South Inc.	W. N. Leslie, Inc.	1431	200	5,400	Lot 145 "Heritage Lakes"
May 10, 1978 33574	"			N. C. Nat'l Inc.	John D. Hollingsworth	1431	608		For mtg. see REM Bk. 1394 pg. 14 debt Prod. & Extension Agreement
May 11, 1978	"			N. C. B mtg. South Inc.	George L. Delgado, et al	1431	745	42,000	For orig. see REM Bk. 1427 Pg. 650 Lot 75 th Dunclat Dr. "Camelot"
"	"			"	"	1431	745		also Pers. Prop.
33654 May 11, 1978	"			(formerly C. Douglas Wilson & Co)	Redmond - Mugrumi Entegre	1431	782		For mtg. see REM Bk. 1376 pg. 622 Release Unit 134 Dogwood N. P. R.
33657 May 11, 1978	"			N. C. B mtg. South Inc.	William Barry Collins	1431	778		For mtg. see REM Bk. 1424 pg. 699 Mtg. Assign. to Fed. Nat'l Mtg. Assn.

INDIRECT or MORTGAGEE Index to Real Estate Mortgages — Greenville County, S. C.

REG. U. S. PAT. OFFICE *Chas. McCatt* County Indexes Since 1888 An Identifying Trade Mark

Open at Proper Tab according to First Letter or Letters of Name and refer to Buff Sub-Index sheet for page reference.


COTT FAMILY NAME INDEX No. 75 © 1949
MADE BY THE COTT INDEX COMPANY, COLUMBUS, OHIO
SOLD BY WALKER, EVANS & COGSWELL CO., CHARLESTON, S.C.

(777)

FILE NUMBER	MORTGAGEES FAMILY NAMES	GIVEN NAMES ABCDEFGHIJ	GIVEN NAMES JKLMNO	GIVEN NAMES PQRSTUVWXYZ	MORTGAGORS	BOOK	PAGE	Amount	BRIEF DESCRIPTION, LOCATION, ETC. (Not Warranted)
33977 May 15, 1978	Bank				<i>etal</i> Clyde Rodney Hardin	1431	977	43,250 ^{.00}	Windage Ct. Hillsborough Sec 2 Lot 162 Liberty Lane +
34229 May 17, 1978	"				Jimmy Littlejohn	1432	231	28,950 ^{.00}	Lot 2 for mtg. see Rem Bk. 1429 pg. 868
34477 May 18, 1978	"				Samuel J. Pettit, et al	1432	536		mtg. assigned Fed. Nat'l Mtg. Assn. for mtg. see Rem Bk. 1428 pg. 600
34477 May 18, 1978	"				Daniel Eugene Davis, et al	1432	538		mtg. assigned to Fed. Nat'l Mtg. Assn. "Jimmy Hope" sec. 1
34515 May 19, 1978	"				Dennis C. Moody, et al	1432	549	25,250 ^{.00}	Lot 77 Barclay Dr.
34521 May 19, 1978	"				Donnie P. Jobe	1432	555	33,150 ^{.00}	Grant St. Lot 20 Sanford Ct.
34537 May 19, 1978	"				James Dean Butler, et al	1432	574	25,250 ^{.00}	fl. lot 4 Yawn Rd.
34633 May 19, 1978	"				Tom L. Sizemore	1432	614	14,000 ^{.00}	F.W. Pae Mfg. Co. sec. 1 Lot 42 Village Houses
34631 May 19, 1978	"				Loyd Lee Suggs, Jr.	1432	629	32,950 ^{.00}	sec. 2 "Billingsham" Lot 153 Brookmore Rd.
34631 May 19, 1978	"				James H. Coppins, et al	1432	633	29,500 ^{.00}	Westwood, Dille, Austin St. Lot 417 agewood Dr. sec. 2
34790 May 22, 1978	"				Roger Dale Black, et al	1432	770	25,100 ^{.00}	Lot Keller's Bridge Rd. "Fair Hope"
34846 May 23, 1978	"				Ken E. Hawkins, et al	1432	882	10,150 ^{.00}	Lot 23 Cumberland ave. "Fair Hope"
34977 May 24, 1978	"				Kearth J. Richardson	1432	972	22,500 ^{.00}	Lot 7 Sunset Dr. "Sunceel" for orig. see Rem Bk. 1427 pg. 729
35408 May 26, 1978	"				Lawton Odrew Bruce, et al	1433	304	42,100 ^{.00}	Lot 27. Eastgate Village "Sunceel"
35493 May 29, 1978	"				Freddie L. Emery, et al	1433	396	36,300 ^{.00}	Dephin Est. J.W. Lot 24 Lorraine Dr. Sec. I
35507 May 29, 1978	"				Norman E. Curston	1433	400	27,150 ^{.00}	Lot 129 "Idlewild"

INDIRECT or MORTGAGEE Index to Real Estate Mortgages — Greenville County, S. C.

REG. U. S. PAT. OFFICE *Chas McCott* County Indexes Since 1888
An Identifying Trade Mark

 Open at Proper Tab according to First Letter or Letters of Name and refer to Buff Sub-Index sheet for page reference.

COTT FAMILY NAME INDEX No. 75 © 1949
MADE BY THE COTT INDEX COMPANY, COLUMBUS, OHIO
SOLD BY WALKER, EVANS & COGSWELL CO., CHARLESTON, S. C.

FILE NUMBER DATE OF RECORD	MORTGAGEES FAMILY NAMES	GIVEN NAMES ABCDEFGHIJ	GIVEN NAMES JKLMNOPQ	GIVEN NAMES RSTUVWXYZ	MORTGAGORS	BOOK	PAGE	Amount	BRIEF DESCRIPTION, LOCATION, ETC. (Not Warranted)
35535 May 29, 1978	Bank				<i>Inc.</i> NCRB Mortgage Co. Debrae Brown, Jr. et al	1433	440	24,500 ⁰⁰	Boyle Meadi. Grantt Jp. Pat 4 Williamsburg St.
35686 May 30, 1978	"				Ronald E. Smith, Jr. et al	1433	657		mtg. assigned to Fed Nat'l mtg. Ass. for mtg. see REM BK. 1426 pg. 860 11-Record 1429 pg 103 + 11-Record 1429
35686 May 30, 1978	"				Roger Dale Kennedy, et al	1433	658		for mtg. see REM BK. 1429 pg. 880 mtg. assign. Fed. Nat'l mtg. Ass.
35933 May 31, 1978	"				Lawrence J. Horne, Jr. et al	1433	659		for mtg. see REM BK. 1429 pg. 141 mtg. assign. Fed. Nat'l mtg. Ass.
36077 June 1, 1978	"				David L. Mahaffey et al	1433	799	23,000 ⁰⁰	+ 1/8 West Decatur St. Pat 102 + pt. lots 103, 116, 117
36073 June 4, 1978	"				John S. Morgan, et al	1433	936		for mtg. see REM BK. 1428 pg. 805 mtg. assigned Mt. Life Ins. Co.
36194 June 2, 1978	"				George L. Delgado, et al	1434	24		mtg. assigned Mt. Life Ins. Co. for mtg. see REM BK. 1427 pg. 650 11-Record BK. 1431 pg. 745
36524 June 6, 1978	"				Burg Luis, et al	1434	80	27,150 ⁰⁰	3 parcels Jpts. Sec. 2 6 lots 51 + Fairburn Cr.
36746 June 7, 1978	"				Stephen L. Knight, et al	1434	340	33,600 ⁰⁰	all. to Lot 71 "Chesterfield Estate"
37059 June 9, 1978	"				Donald P. Noyes	1434	448	19,350 ⁰⁰	"Sunny Slope" city view Lot 7 Southco St
36941 June 7, 1978	"				Alma A. Mellitte	1434	832		assign. to Fed. Nat'l mtg. Ass. for mtg. see REM BK. 1426 pg. 893 11-Record BK. 1430 pg. 976
	"				Jimmy B. Webb, et al	1434	692	26,950 ⁰⁰	Chalnut Hills #1 Lot 136 Folkston St.

(over)

INDIRECT or MORTGAGEE Index to Real Estate Mortgages — Greenville County, S. C.

REG. U. S. PAT. OFFICE *Chas. McCulloch* County Indexes Since 1888 An Identifying Trade Mark

☞ Open at Proper Tab according to First Letter or Letters of Name and refer to Buff Sub-Index sheet for page reference.

COTT FAMILY NAME INDEX No. 75 © 1949
MADE BY THE COTT INDEX COMPANY, COLUMBUS, OHIO
SOLD BY WALKER, EVANS & COGSWELL CO., CHARLESTON, S.C.

(1111)

FILE NUMBER	MORTGAGEES FAMILY NAMES	GIVEN NAMES ABCDEFGHIJ	GIVEN NAMES JKLMNOPQ	GIVEN NAMES RSTUVWXYZ	MORTGAGORS	BOOK	PAGE	Amount	BRIEF DESCRIPTION, LOCATION, ETC. (Not Warranted)			
37062	Bank				(formerly C. Douglas Wilson & Co.) Entapusa	1434	834		Release unit No. 180 Inglewood Hwy. Prop. Regime. For mtg. see R&M BK. 1302 Pg. 427, BK. 1317 Pg. 481 BK. 1350 Pg. 494 & BK. 1376 Pg. 622			
Jun 9, 1978												
"												
"												
37247	"				inc. N C N B mtg. South	1434	874	40,000	Lot 1 = 2 ac. Davis Rd.			
Jun 12, 1978					inc. Thomas John Calvert							
37299	"				inc. N C N B mtg. South	1434	888	28,900	Lot 2			
Jun 12, 1978					inc. Scott E. Sutton, et al							
37311	"				inc. N C N B mtg. South	1434	983	33,600	For orig. see R&M BK. 1434 Pg. 340. Lot 71 Chestyfield Eater Sec. II			
Jun 13, 1978					inc. N C N B mtg. South	1434	983					
"					inc. N C N B mtg. South	1435	163		For mtg. see R&M BK. 1430 Pg. 374 mtg. assign. to Fed. Nat'l. mtg. assoc.			
37544	"				inc. N C N B mtg. South	1435	164		For mtg. see R&M BK. 1427 Pg. 37 mtg. assign. to Fed. Nat'l. mtg. assoc.			
Jun 14, 1978					inc. N C N B mtg. South	1435	165		For mtg. see R&M BK. 1430 Pg. 293 mtg. assign. to Fed. Nat'l. mtg. assoc.			
37544	"				inc. N C N B mtg. South	1435	166		For mtg. see R&M BK. 1430 Pg. 563 mtg. assign. to Fed. Nat'l. mtg. assoc.			
Jun 14, 1978					inc. N C N B mtg. South	1435	175		mal. of rate + mtg. of Real Estate & Security ag'd. For mtg. see R&M BK. 1402 Pg. 638			
37581	"				N.C. Nat'l. Lansett Residential	1435	175					
Jun 14, 1978					N.C. Nat'l. Lansett Residential	1435	175					
37746	"				(formerly C. Douglas Wilson & Co.) Entapusa	1435	296		Release unit 161 Inglewood N.P.R. For mtg. see R&M BK. 1302 Pg. 427 BK. 1317 Pg. 481, BK. 1350 Pg. 494 BK. 1376 Pg. 622			
Jun 15, 1978					(formerly C. Douglas Wilson & Co.) Entapusa	1435	296					
"					(formerly C. Douglas Wilson & Co.) Entapusa	1435	296					
"					(formerly C. Douglas Wilson & Co.) Entapusa	1435	296					

INDIRECT or MORTGAGEE Index to Real Estate Mortgages — Greenville County, S. C.

REG. U. S. PAT. OFFICE *Chas McCott* County Indexes Since 1888 An Identifying Trade Mark

Open at Proper Tab according to First Letter or Letters of Name and refer to Buff Sub-Index sheet for page reference.

COTT FAMILY NAME INDEX No. 75 © 1949 MADE BY THE COTT INDEX COMPANY, COLUMBUS, OHIO SOLD BY WALKER, EVANS & COGSWELL CO., CHARLESTON, S.C.

FILE NUMBER DATE OF RECORD	MORTGAGEES FAMILY NAMES	GIVEN NAMES ABCDEFGHIJ	GIVEN NAMES JKLMNO	GIVEN NAMES PQRSTUVWXYZ	MORTGAGORS	BOOK	PAGE	Amount	BRIEF DESCRIPTION, LOCATION, ETC. (Not Warranted)
38085 Jun. 19, 1978	Bank			inc.				.00	
38111 Jun. 19, 1978	"			inc.	Danny R. Carner, et al	1435	582	18,000	Lots 16 & 17 Rogers ave.
" Jun. 19, 1978	"			inc.	Evelyn J. Medlock	1435	745	27,400	For orig. see R.E.M.B.K. 1429 Pg. 913
" Jun. 19, 1978	"			inc.	" " "	1435	765		Lot 557 Yellowwood Dr. Westwood, Sec. IV, Summerville
38494 Jun. 22, 1978	"			inc.	Larry J. Austin, et al	1435	878	32,050	Sec. III Lot 4 "Chesterfield" estate
38494 Jun. 22, 1978	"			inc.	Wilbert Young	1435	882	29,650	Lot 143 "Salemville"
38494 Jun. 22, 1978	"			inc.	Christine Cooley	1435	885	27,150	Lot 18 "Salemville"
38650 Jun. 23, 1978	"			inc.	George J. Davis, et al	1435	974	29,050	Lot 141 "Salemville"
38650 Jun. 23, 1978	"			inc.	Rahley V. Lilly, et al	1435	977	36,500	Sec. III Lot 11 "Chesterfield" estate
38650 Jun. 23, 1978	"			inc.	Otis Dyer, Jr., et al	1435	981	37,350	Lot 49 "Daknew" Sec. V-A
38709 Jun. 23, 1978	"			inc.	Sanjay N. Mitter	1435	985	32,500	Lot 47 "Daknew" Sec. V-A
38709 Jun. 23, 1978	"			inc.	Nathaniel D. Bradford, et al	1436	35	26,400	Lot 79 "Daknew" Sec. V-A
38709 Jun. 23, 1978	"			inc.	James E. McDowell, et al	1436	34	29,850	Lot 31 "Daknew" Sec. V-A
38741 Jun. 23, 1978	"			inc.	Joseph Gene Nelson	1436	43	25,500	Lot 6 Echols Dr.
38741 Jun. 23, 1978	"			inc.	Richard C. Briley, et al	1436	28	42,000	Sec. I Lot 68 "Waterminator" village
38741 Jun. 23, 1978	"			inc.	J. B. Maton, Jr.	1436	102	31,550	Lot 17 "Salemville"
38741 Jun. 23, 1978	"			inc.	Walter J. Perkins, et al	1436	105	28,900	Lot 80 "Daknew" Sec. V-A

INDIRECT or MORTGAGEE Index to Real Estate Mortgages — Greenville County, S. C.

REG. U. S. PAT. OFFICE *McCott* County Indexes Since 1888 An Identifying Trade Mark

☞ Open at Proper Tab according to First Letter or Letters of Name and refer to Buff Sub-Index sheet for page reference.

COTT FAMILY NAME INDEX No. 75 © 1949
MADE BY THE COTT INDEX COMPANY, COLUMBUS, OHIO
SOLD BY WALKER, EVANS & COGSWELL CO., CHARLESTON, S.C.

(HXX)

FILE NUMBER DATE OF RECORD	MORTGAGEES FAMILY NAMES	GIVEN NAMES ABCDEFGH	GIVEN NAMES IJKLMNO	GIVEN NAMES PQRSTUVWXYZ	MORTGAGORS	BOOK	PAGE	Amount	BRIEF DESCRIPTION, LOCATION, ETC. (Not Warranted)
38861 Jun. 26, 1978	Bank				N C N B Mtg. South, Inc. George Maddox, Jr. et al	1436	180	.00 30,550	Lot 133 "Idlewild"
38861 Jun. 26, 1978	"				Robert S. Kendrick, et al	1436	183	.00 22,500	Sec. III Lot 12 "Chesterfield Est."
38951 Jun. 26, 1978	"				Charles S. Foss, et al	1436	198	.00 30,300	Lot 21 Elaine ave.
38998 Jun. 27, 1978	"				Glen D. Renning, et al	1436	329	.00 60,250	Sec. 7, "Forester woods" also see book Lot 78 Tiger Point Rd.
39078 Jun. 27, 1978	"				R. B. Construction, Inc.	1436	400	.00 50,000	Lot 163 "Heritage Lakes"
39319 Jun. 29, 1978	"				Harold Lewis et al	1436	710	.00 25,150	Lot 42 "Idlewild"
39319 Jun. 29, 1978	"				Malcolm S. Sargeant	1436	713	.00 34,800	Sec. II Lot 37 "Chesterfield Est."
39319 Jun. 29, 1978	"				Robert Lowry, Jr. et al	1436	717	.00 30,550	Lot 153 "Idlewild"
39448 Jun. 30, 1978	"				Donald S. Hayes	1436	960	.00 19,300	Re-Record Lot 9 Sartre St. "Sunny Slope" city view
" Jun. 30, 1978	"				" " "	1436	960	.00	
39395 Jun. 30, 1978	"				William E. Gombik, et al	1436	771	.00 29,650	Lot (30) "Idlewild" "Greenhill"
39494 Jun. 30, 1978	"				Carroll D. Massey, et al	1436	812	.00 34,850	Lot 80 Amy Dr. "Mills Hill"
39497 Jun. 30, 1978	"				Michael Furman Dill	1436	847	.00 15,000	Lot 32 Moore St. "Forester woods" Sec. IV
39518 Jun. 30, 1978	"				Derald Padgett, et al	1436	857	.00 65,000	Lot 172 Pleasant Hill St. Amy
39575 Jun. 30, 1978	"				Thomas Erwin Peck, et al	1436	918	.00 24,250	Lot 43 Woodfield? Hgts. "College Hgts."
23 Jul. 3, 1978	"				Fred Chambers, et al	1437	33	.00 24,550	Lot 25 Wintthrop ave.

INDIRECT or MORTGAGEE Index to Real Estate Mortgages — Greenville County, S. C.

REG. U. S. PAT. OFFICE *Chas McCott* County Indexes Since 1888 An Identifying Trade Mark

Open at Proper Tab according to First Letter or Letters of Name and refer to Buff Sub-Index sheet for page reference.

COTT FAMILY NAME INDEX No. 75 © 1949
MADE BY THE COTT INDEX COMPANY, COLUMBUS, OHIO
SOLD BY WALKER, EVANS & COGSWELL CO., CHARLESTON, S.C.

FILE NUMBER DATE OF RECORD	MORTGAGEES FAMILY NAMES	GIVEN NAMES ABCDEFGHIJ	GIVEN NAMES JKLMNOPQ	GIVEN NAMES RSTUVWXYZ	MORTGAGORS	BOOK	PAGE	Amount	BRIEF DESCRIPTION, LOCATION, ETC. (Not Warranted)
62 Jul. 3, 1978	Bank		NCNB Mtg.	South, Inc.	<i>Truman Price, et al</i>	1437	92	.00 33,900	"Eastdale" Lot 28 Central ave.
63 Jul. 3, 1978	"		"	"	<i>William J. McDonnell, Jr.</i>	1437	96	.00 33,000	"Pine forest" Lot 84 Mapleton Dr.
27 Jul. 3, 1978	"		"	"	<i>Stephen L. Knight, et al</i>	1437	149	.00 33,600	Foreign mtg. see REM BK 1434 Pg. 340 & Co. Record BK 1434 Pg. 983
"	"		"	"	" " " "	1437	149		Lot 71 Chestnutfield Estate" Sec. II
471 July 6, 1978	"		"	"	<i>Richy Dean, et al</i>	1437	409	.00 26,400	Lot 76 "Oakview Sec. 5-B"
469 July 6, 1978	"		"	"	<i>Ronnie E. Miller, et al</i>	1437	413	.00 29,550	Lot 77 "Oakview Sec. II B"
505 July 6, 1978	"		"	"	<i>R + B Construction, Inc.</i>	1437	423	.00 39,200	Lot 165 "Heritage Lakes" Mill Valley South
383 July 6, 1978	"		"	"	<i>Roger A. McConnell, et al</i>	1437	376	.00 16,500	Lot 59 Seventh St. Julian
851 Jul. 19, 1978	"		"	"	<i>Thomas R. Eddson, et al</i>	1437	675	.00 46,350	"Heritage Lakes" Lot 165 andalusian trail
1029 Jul. 12, 1978	"		"	"	<i>Sally J. Williams, et al</i>	1437	881	.00 42,450	"Heritage Lakes" also P.O. Prop. Lot 151 First St. Jun
1145 July 12, 1978	"		N.C. Nat'l		<i>First Hartford Realty Corp.</i>	1437	960		Foreign mtg. see REM BK 1279 pg. 89
1254 July 13, 1978	"		ncnb		<i>J. A. Balen, et al</i>	1438	80		Release tract Exhibit A - from mtg.
1481 July 14, 1978	"		mtg. South, Inc.		<i>J. A. Balen, et al</i>	1438	80		Foreign mtg. see REM BK 1397 pg. 682
1636 July 14, 1978	"		ncnb mtg. South, Inc.		<i>J. A. Balen, et al</i>	1438	243		Release lot 108 Cambridge
1813 Jul. 17, 1978	"		ncnb mtg. South, Inc.		<i>Cassell & Clark M.D.'s.</i>	1438	394	.00 37,200	Lot 127 "Heritage Lakes"
1813 July 18, 1978	"		ncnb mtg. South, Inc.		<i>Clyde Rodney Hardin, et al</i>	1438	552		Foreign mtg. see REM BK 1431 pg. 977
1813 July 18, 1978	"		ncnb mtg. South, Inc.		<i>Clyde Rodney Hardin, et al</i>	1438	551		Mtg. Assigned Southern Finance Corp. Foreign mtg. see REM BK 1431 pg. 977 Mtg. Assign. Fed. Nat'l Mtg. Assn.

INDIRECT or MORTGAGEE Index to Real Estate Mortgages — Greenville County, S. C.

REG. U. S. PAT. OFFICE *Chas McCott* County Indexes Since 1888 An Identifying Trade Mark

Open at Proper Tab according to First Letter or Letters of Name and refer to Buff Sub-Index sheet for page reference.

COTT FAMILY NAME INDEX No. 75 © 1949
MADE BY THE COTT INDEX COMPANY, COLUMBUS, OHIO
SOLD BY WALKER, EVANS & COGSWELL CO., CHARLESTON, S. C.

(FID)

FILE NUMBER DATE OF RECORD	MORTGAGEES FAMILY NAMES	GIVEN NAMES ABCDEFGHIJ	GIVEN NAMES JKLMNO	GIVEN NAMES PQRSTUVWXYZ	MORTGAGORS	BOOK	PAGE	Amount	BRIEF DESCRIPTION, LOCATION, ETC. (Not Warranted)
1985 Jul. 19, 1978	Bank		NCNB Mtg.	South, Inc.	James D. McConnell <i>et al</i>	1438	589	22,000	Lot 36 A Fair mt. rd.
2001 Jul. 19, 1978	"		"	"	Dwight Daniel Altizer	1438	688	26,500	Cr. Lot 51 1/2 Pl. lot 50 Augusta
2231 July 21, 1978	"		"	"	Larry F. Austin <i>et al</i>	1438	866	32,050	Lot 4 Chestnutfield Eats. Sec. III for Orig. see R Em Book 1435 pg. 878
2255 July 21, 1978	"		"	"	Redmond Augustin Entegria	1438	927		for mtg. see R Em Bk. 1376 pg. 622 Release Unit 154 Ingleswood H. P. R. mtg. book
2359 July 24, 1978	"		"	"	Bary Payne Shvael <i>et al</i>	1439	1	28,950	Lot 56 Plus mt. Dr. Blue
2692 July 26, 1978	"		"	"	James Marshall Beck, Jr. <i>et al</i>	1439	224	42,700	Unit 160 Ingleswood H. P. R. Spills "Wentworth Sec II"
2927 July 27, 1978	"		"	"	Roy L. Phillips Jr. <i>et al</i>	1439	434	25,200	Lot 130 Sherondale Ln. for mtg. see R Em Bk. 1405 pg. 698
2835 July 27, 1978	"		"	"	Alan P. DuBois <i>et al</i>	1439	483		Release Unit by Judgment Case 78-2685
2884 July 27, 1978	"	(Germany C. Dwyer Wilson & Co)	"	"	Redmond - Nuguenm Enteg. <i>et al</i>	1439	477		for mtg. see R Em Bk. 1376 pg. 622 Release Unit 165 Ingleswood H. P. R.
3110 Jul. 28, 1978	"		NCNB mtg.	South, Inc.	Albin W. Johnson	1439	536	38,000	"Kippertree" Sec. 1, also lot Lot 9 Sundaun Cr.
3235 Jul. 31, 1978	"		NCNB mtg.	South, Inc.	John E. Cohen, <i>et al</i>	1439	730	35,100	Lot 139 "Millville"
3456 Aug. 1, 1978	"		NCNB mtg.	South, Inc.	Trenor Luce, <i>et al</i>	1440	04	33,900	for orig. mtg. see R Em Bk. 1437 Pg 92. Lot 28 Central ave. "Eastdale"
3457 Aug. 1, 1978	"		NCNB mtg.	South, Inc.	Carroll D. Massey, <i>et al</i>	1440	04		Lot 80 Hwy Dr. "Greenbriar"
3371 Aug. 4, 1978	"		NCNB mtg.	South, Inc.	Luth C. Siminski	1439	937	49,950	for orig. see R Em Bk. 1436 Pg. 82 Prop. Regime Unit 82 Ingleswood, Orig.

INDIRECT or MORTGAGEE Index to Real Estate Mortgages — Greenville County, S. C.

REG. U. S. PAT. OFFICE *Chas McCott* County Indexes Since 1888
An Identifying Trade Mark

Open at Proper Tab according to First Letter or Letters of Name and refer to Buff Sub-Index sheet for page reference.

COTT FAMILY NAME INDEX No. 75 © 1949
MADE BY THE COTT INDEX COMPANY, COLUMBUS, OHIO
SOLD BY WALKER, EVANS & COGSWELL CO., CHARLESTON, S. C.

FILE NUMBER DATE OF RECORD	MORTGAGEES FAMILY NAMES	GIVEN NAMES ABCDEFGHIJ	GIVEN NAMES JKLMNO	GIVEN NAMES PQRSTUVWXYZ	MORTGAGORS	BOOK	PAGE	Amount	BRIEF DESCRIPTION, LOCATION, ETC. (Not Warranted)
3786 Aug. 3, 1978	Bank	(formerly C. Douglas Inland)	Inc.	NCNB mtg. South.	Redmond - Nuguenin Enters. et al	1440	293		for mtg. see Rem bk. 1376 pg. 622 Release Unit 181 Inglewood H. P. R.
3701 Aug. 3, 1978	"	"	Inc.	NCNB mtg. South.	Brian Lee Sanders By Francis Howell, Powergatty	1440	233	33,750	"Fine Est." Lots 115 & 116 Mapleton Dr.
3806 Aug. 3, 1978	"	"	Inc.	NCNB mtg. South.	Dorothy D. Marnell,	1440	270	15,800	Lot 15 Sycamore Dr.
3920 Aug. 4, 1978	"	"	Inc.	NCNB mtg. South.	Scott E. Sutton - et al	1440	442		mtg. assigned to The Boston Five Cent Savings Bank - for mtg. see Rem bk. 1434 pg. 888
3920 Aug. 4, 1978	"	"	"	"	Jimmy B. Webb, et al	1440	443		mtg. assigned to The Boston Five Cent Savings Bank - for mtg. see Rem bk. 1434 pg. 692
3920 Aug. 4, 1978	"	"	"	"	Barry Paris, et al	1440	444		mtg. assigned to The Boston Five Cent Savings Bank - for mtg. see Rem bk. 1434 pg. 86
4030 Aug. 7, 1978	"	"	Inc.	NCNB mtg. South.	Claire Elmer Lopez, Jr. et al	1440	401	48,500	Prof. Begins Unit 163 Inglewood Horiz.
4025 Aug. 7, 1978	"	"	Inc.	NCNB mtg. South.	Robert R. Richardson et al	1440	468	21,000	Lot 3 Catharine Cr. Maple St.
4105 Aug. 7, 1978	"	"	Inc.	NCNB mtg. South.	Claude Meyers York, Jr.	1440	509	57,750	Lot 121 "Cascades I"
4156 Aug. 7, 1978	"	"	Inc.	NCNB mtg. South.	R. L. Rucker Bldg. Inc. a partner.	1440	555	5,400	Lot 135 "Heritage Lake"
4310 Aug. 8, 1978	"	"	Inc.	NCNB mtg. South.	Nelson & James Horne Bldg. Inc.	1440	713	5,400	Lot 161 "Heritage Lake"
4298 Aug. 8, 1978	"	"	Inc.	NCNB mtg. South.	Redmond Nuguenin Enterprises	1440	742		for mtg. see Rem bk. 1376 pg. 622 Release Unit 162 Inglewood H. P. R.

INDIRECT or MORTGAGEE Index to Real Estate Mortgages -- Greenville County, S. C.

1
(55)

Open at Proper Tab according to First Letter or Letters of Name and refer to Buff Sub-Index sheet for page reference.

KEYS PRINTING CO.

FILE NUMBER	MORTGAGEES FAMILY NAMES	GIVEN NAMES ABCDEFGH	GIVEN NAMES IJKLMNO	GIVEN NAMES PQRSTUWXYZ	MORTGAGORS	BOOK	PAGE	AMOUNT	BRIEF DESCRIPTION, LOCATION, ETC. (NOT WARRANTED)
4379 Aug 9, 1978	Bank	Formerly C. Douglas Wilson + Co	ncnb mtg. South.	Inc.	Redmond - Huguenin	1440	830		For mtg. see Rem Bk. 1376 pg. 622 Release Unit 186 Inglewood H. P. K.
4376 Aug 9, 1978	"	"	"	inc.	Redmond - Huguenin	1440	833	.00	For mtg. see Rem Bk. 1376 pg. 622 Release Unit 182 Inglewood H. P. K. "everhigal"
4427 Aug 9, 1978	"	"	"	inc.	John C. Neal, et al	1440	820	22,600	St. lot 58 Spruce St.
4812 Aug 14, 1978	"	Formerly C. Douglas Wilson + Co	ncnb mtg. South.	Inc.	Redmond Huguenin	1441	177	.00	For mtg. see Rem Bk. 1376 pg. 622 Release Unit 163 Inglewood H. P. K. "Carolina Note" Sec. 2
4825 Aug 14, 1978	"	"	"	inc.	Steven R. Hargland	1441	142	25,800	Lot 2 Meadow Cr. Sec. 6 "Colonial Mills"
4882 Aug 14, 1978	"	"	"	inc.	John Michell Simpson	1441	165	33,400	Lot 280 Creighton St.
4579 Aug 11, 1978	"	"	"	inc.	Joseph P. Wray, et al	1085	101	.00	For mtg. see Rem Bk. 1419 pg. 645 Release pt lot E + pt. Roadway
4963 Aug 15, 1978	"	"	"	inc.	Clarence D. Cady, et al	1441	235	37,500	Lot 6-B Greenbrier Dr.
4910 Aug 15, 1978	"	"	"	inc.	Richard Lang, Jr.	1441	359	.00	For mtg. see Rem Bk. 1383 pg. 329 mtg. assigned to ncnb mtg. South, Inc. "Monauew"
5190 Aug 16, 1978	"	"	"	inc.	Hallis W. Cantrell, Jr.	1441	401	36,000	St. lot 3 Rainier Dr. Campbell's Rd. Glassy mtn. sp.
5283 Aug 17, 1978	"	"	"	inc.	Marvin J. Atkins, et al	1441	551	6,000	24, 97 acs. Townsville - see mtg. see Rem Bk. 1388 pg. 219
5234 Aug 17, 1978	"	"	"	inc.	Albert H. Gravelly	1441	571	.00	Release lien by Judgment Recs 22-3166
5274 Aug 17, 1978	"	"	"	inc.	Ronnie E. Miller	1441	564	.00	For mtg. see Rem Bk. 1437 pg. 403 mtg. assigned to Fed. Nat'l Mtg. Assoc.
5274 Aug 17, 1978	"	"	"	inc.	Nathaniel Bradford	1441	565	.00	For mtg. see Rem Bk. 1436 pg. 35 mtg. assigned to Fed. Nat'l Mtg. Assoc.
5462 Aug 17, 1978	"	"	"	inc.	Otis Brier, Jr.	1441	566	.00	For mtg. see Rem Bk. 1435 pg. 981 mtg. assigned to Fed. Nat'l Mtg. Assoc.
Aug 18, 1978	"	"	"	inc.	Jesse High, Jr., et al	1441	634	26,500	Lot 63 New Dunham Bridge Rd. "Wichydale" Sec. 1

INDIRECT or MORTGAGEE Index to Real Estate Mortgages - Greenville County, S. C.

Open at Proper Tab according to First Letter or Letters of Name and refer to Buff Sub-Index sheet for page reference.

KEYS PRINTING CO.

FILE NUMBER DATE OF RECORD	MORTGAGEES FAMILY NAMES	GIVEN NAMES ABCDEFGHIJ	GIVEN NAMES JKLMNO	GIVEN NAMES PQRSTUVWXYZ	MORTGAGORS	BOOK	PAGE	AMOUNT	BRIEF DESCRIPTION, LOCATION, ETC. (NOT WARRANTED)
5510 Aug 21, 1978	Bank				Lonnie M. Baxter, et al	1441	728	45,250 ⁰⁰	Lot 50 "Pittsboro" Bishop Hts.
5578 Aug. 21, 1978	"				Adger S. Dawkins, et al	1441	851		See mtg. see REM Bk. 1436 pg. 105
5578 Aug 21, 1978	"				James E. McDemott, et al	1441	852		Mtg. assigned to Fed. Nat'l Mtg. Assn.
5909 Aug 23, 1978	"				Peter R. Eschback, et al	1442	36	20,950 ⁰⁰	See mtg. see REM Bk. 1436 pg. 39
6016 Aug 23, 1978	"				Darryl Dwayne Duvall, et al	1442	146		Mtg. assigned to Fed. Nat'l Mtg. Assn.
6117 Aug. 24, 1978	"				J. A. Balen, et al	1442	273		See mtg. see REM Bk. 1439 pg. 1
6289 aug. 25, 1978	"				William E. Jones, et al	1442	349	30,900 ⁰⁰	Mtg. Orig. by Philadelphia Savings Fund
6350 aug. 28, 1978	"				Jonny C. Boozer, et al	1442	442	23,200 ⁰⁰	See mtg. see REM Bk. 1387 pg. 34
6362 aug. 28, 1978	"				Roger Dale Moon, et al	1442	469	24,250 ⁰⁰	Relinquish lot 121 Canterbury I
6462 aug. 28, 1978	"				William E. Whelless, et al	1442	491	44,250 ⁰⁰	"Westwood" Sec. 4, S. 11th, Austyn 2nd
6544 aug. 29, 1978	"				James L. Barton, et al	1442	564	32,000 ⁰⁰	Lot 553 "Oakwood" Dr.
6624 aug. 29, 1978	"				Robert H. Wynne, Jr., et al	1442	613	12,350 ⁰⁰	Faria mt. 2nd
6808 aug. 30, 1978	"				Samuel S. Taylor, et al	1442	752	24,650 ⁰⁰	Lot 40 "Lanwood"
6839 aug. 31, 1978	"				M. Gary Strother, et al	1442	724	20,000 ⁰⁰	St. lot 15 Summit ave.
6942 aug. 31, 1978	"				Robert L. Donnell, et al	1442	872	44,500 ⁰⁰	Orig. by Regime

INDIRECT or MORTGAGEE Index to Real Estate Mortgages — Greenville County, S. C.

REG. U. S. PAT OFFICE *Chas McCott* County Indexes Since 1888 An Identifying Trade Mark

Open at Proper Tab according to First Letter or Letters of Name and refer to Buff Sub-Index sheet for page reference.

COTT FAMILY NAME INDEX No. 75 © 1949
MADE BY THE COTT INDEX COMPANY, COLUMBUS, OHIO
SOLD BY WALKER, EVANS & COGSWELL CO., CHARLESTON, S.C.

(KKK)

FILE NUMBER	MORTGAGEES FAMILY NAMES	GIVEN NAMES ABCDEFGHIJ	GIVEN NAMES KLMNO	GIVEN NAMES PQRSTUVWXYZ	MORTGAGORS	BOOK	PAGE	Amount	BRIEF DESCRIPTION, LOCATION, ETC. (Not Warranted)
6845 aug. 31, 1978	Bank				<i>(owner of atty. for Frances Marnell)</i> Dorothy D. Marnell formerly C. Douglas Miller 1st.	1442	928	15,800	mtg. see REMARK 1440 Pg. 270 Lot 15 Sycamore Dr. For orig
6862 aug. 31, 1978	"				Edmond - Huguenin	1442	805		Release Unit 168 Anglewood N.P.R. For mtg. see REM St. 1302 Pg. 427, St. 1317 Pg. 481 St. 1350 Pg. 494, 1 St. 1376 Pg. 622
"	"		"	"	"	1442	805		
"	"		"	"	"	1442	805		
"	"		"	"	"	1442	805		
7142 Sep. 1, 1978	"				Evelyn J. Medlock	1443	187		assign. to Fed. Nat. Mtg. Assoc. For mtg. see REM St. 1428 Pg. 813 & Re Record St. 1435 Pg. 765
"	"		"	"	"	1443	187		
7040 Sept. 1, 1978	"		"	"	Charles W. Rader, et al	1442	994	37,550	see <u>Sec. III</u> Lot 42, Chesterfield Est.
7076 Sept. 1, 1978	"		"	"	Ronald D. Schneider, et al	1443	53	51,950	see <u>Sec. Corp.</u> Lot 107 Stephen Lane, Central
7225 Sept. 1, 1978	"		"	"	Michel W. Bibber, et al & atty. in fact for Susan F. Ondrovic	1443	69	69,500	Lot 37, Canebroke I
7207 Sept. 1, 1978	"		"	"	Richard J. Ondrovic, and.	1443	135	45,700	see also per. prop. Lot 73 "Sedinger Place" S.W. III & 1 Heathstone Ridge Est.
7043 Sept. 1, 1978	"				Ordeven Nilton, et al c/o Datsville Hwy. Area II - front Vinton	1443	153	65,000	2.8 Acres Wellbaley Dr. For mtg. see REM St. 1397 pg. 682
7320 Sept. 5, 1978	"				J. A. Baker, et al	1443	280		Release lot 98 Canebroke I
7319 Sept. 5, 1978	"				Roger A. McConnell, et al	1443	281		mtg. assigned The Boston First Cent Savings Bank - for mtg. see REM St. 1427 pg. 376
"	"		"	"	"	1443	281		
7321 Sept. 5, 1978	"		"	"	Larry F. Austin, et al	1443	282		mtg. assigned to Fed. Nat'l Mtg. Assoc. - for mtg. see REM St. 1435 pg. 878 & Re-Record 1438 pg. 866
"	"		"	"	"	1443	282		

INDIRECT or MORTGAGEE Index to Real Estate Mortgages — Greenville County, S. C.

REG. U. S. PAT. OFFICE *Chas McCott* County Indexes Since 1888
An Identifying Trade Mark

Open at Proper Tab according to First Letter or Letters of Name and refer to Buff Sub-Index sheet for page reference.

COTT FAMILY NAME INDEX No. 75 © 1949
MADE BY THE COTT INDEX COMPANY, COLUMBUS, OHIO
SOLD BY WALKER, EVANS & COGSWELL CO., CHARLESTON, S.C.

FILE NUMBER DATE OF RECORD	MORTGAGEES FAMILY NAMES	GIVEN NAMES ABCDEFGHIJ	GIVEN NAMES JKLMNOPQ	GIVEN NAMES RSTUVWXYZ	MORTGAGORS	BOOK	PAGE	Amount	BRIEF DESCRIPTION, LOCATION, ETC. (Not Warranted)
7321 Sept 5, 1978	Bank				ncnb mtg. South, Inc. Robert S. Kendrick, et al	1443	283		for mtg. see Rem Bk. 1436 pg. 183 mtg. assign. Fed. Nat'l Mtg. Assn.
7321 Sept 5, 1978	"				Picky Dean, et al	1443	284		for mtg. see Rem Bk. 1437 pg. 409 mtg. assign. Fed Nat'l Mtg. Assn
7291 Sept 5, 1978	"				NCNB mtg. South, Inc. Robert N. Wynne, Jr.	1443	224	14,700	Pl. lots 9x10 McCune St. "Karatman"
7296 Sept 5, 1978	"				(formerly C. Douglas Wilson & Co.) N.C. Nat'l. Jimmy L. Cox, et al	1443	269	31,800	Glassy mt. sp. Lacie Lake Rd.
7669 Sept 7, 1978	"				ncnb mtg. South, Inc. Redmond - Nugumin Carter, et al	1443	524		for mtg. see Rem Bk. 1376 pg. 622 Release Unit 166 Inglewood N.P.C.
7790 Sept 8, 1978	"				ncnb mtg. South, Inc. Elizabeth A. Ferguson	1443	644	32,000	Lot 58 "Dellwood" Unit 166 "Inglewood" Housing Proj. Rezone
7727 Sept 8, 1978	"				ncnb mtg. South, Inc. William E. Whelless, et al	1443	706	41,250	for orig. see Rem Bk. 1442 pg. 491 for mtg. see Rem Bk. 1410 pg. 719
7964 Sept 11, 1978	"				ncnb mtg. - South, Inc. Don R. Anderson, et al	1443	890		Release Lien by Judgment - Rev #78-3613 for mtg. see Rem Bk. 1397 pg. 644
7964 Sept 11, 1978	"				North Caroline Nat'l Arthur Mays	1443	891		Release Lien by Judgment Cell #78-3612 "Marjain Est." Blk. D
7909 Sept 14, 1978	"				ncnb mtg. South, Inc. Jack L. Dye, et al	1443	285	29,800	Lot 71 Pt. lot 72 Sutton Dr.
7966 Sept 11, 1978	"				ncnb mtg. South, Inc. Mitchell Whiteside, et al	1443	895		Re-Assign. of mtg. to ncnb mtg. South, Inc. for mtg. see Rem Bk. 1419 pg. 380
8428 Sept 14, 1978	"				et al Batesville Prop. Assn. II J. A. Bolen, Jr. et al	1443	895		Y.R. record Bk. 1421 pg. 33 for mtg. see Rem Bk. 1397 pg. 682
8428 Sept 14, 1978	"				et al Batesville Prop. Assn. II J. A. Bolen, Jr. et al	1444	206		Release lot 113 Cambridge I
8482 Sept 15, 1978	"				J. A. Bolen, Jr. et al	1444	207		for mtg. see Rem Bk. 1387 pg. 34 Release lot 119 Cambridge I
8519 Sept 15, 1978	"				NCNB mtg. South, Inc. Nabamill Fair, et al	1444	272	17,000	"Woodfield" Lot 33 Ridgeway Dr.
	"				ncnb mtg. South, Inc. William E. Jones, et al	1444	445		for mtg. see Rem Bk. 1442 pg. 349 mtg. assigned Colonial Mtg. Co.

INDIRECT or MORTGAGEE Index to Real Estate Mortgages - Greenville County, S. C.

(14)

Open at Proper Tab according to First Letter or Letters of Name and refer to Buff Sub-Index sheet for page reference.

KEYS PRINTING CO.

FILE NUMBER DATE OF RECORD	MORTGAGEES FAMILY NAMES	GIVEN NAMES ABCDEFGHIJ	GIVEN NAMES JKLMNO	GIVEN NAMES PQRSTUVWXYZ	MORTGAGORS	BOOK	PAGE	AMOUNT	BRIEF DESCRIPTION, LOCATION, ETC. (NOT WARRANTED)
8518 Sept. 15, 1978	Bank				Malcolm R. Sargent ^{et al}	1444	446		For mtg. see REM Bk. 1436 pg. 713 mtg. assign. Fed. Nat'l Mtg. Assoc.
8843 Sep. 18, 1978	"				Arnold E. Simmons	1444	590	23,750	Lot 19 "Fair Hope" 1440 pg. 4 For mtg. see REM Bk. 1437 pg. 924 mtg. assign. Fed. Nat'l Mtg. Assoc.
8720 Sept. 18, 1978	"				Drew L. Price ^{et al}	1444	609		For orig. mtg. see REM Bk. 1441 Pg. 634. Lot 63 New Dunham Judge Rd. "Vandy Vale" Sec 1
8953 Sep. 19, 1978	"				Jesse High, Jr. ^{et al}	1444	769	26,500	
"	"				" " "	1444	769		
8854 Sep. 19, 1978	"				William E. Lambie ^{et al}	1444	727	29,650	For orig. mtg. see REM Bk. 1436 Pg. 771. Lot 130 "Dellwood"
"	"				" " "	1444	727		
8952 Sep. 19, 1978	"				Ellen W. Johnson ^{et al}	1444	776	38,000	For orig. mtg. see REM Bk. 1439 Pg. 536. Lot 9 Dunbar Cr. "Peppertree, Sec 1" also lot
"	"				" " "	1444	776		For mtg. see REM Bk. 1376 pg. 622 Release Unit 174 Ingleswood H. P. R.
8977 Sept. 19, 1978	"				Redmond Huguenin Enter.	1444	787		For mtg. see REM Bk. 1376 pg. 622 Release Unit 172 Ingleswood H. P. R.
8977 Sept. 9, 1978	"				Redmond Huguenin Enter.	1444	788		For mtg. see REM Bk. 1376 pg. 622 Release Unit 185 Ingleswood H. P. R.
9124 Sept. 20, 1978	"				Redmond Huguenin Ent.	1444	876		For mtg. see REM Bk. 1376 pg. 622 Release Unit 185 Ingleswood H. P. R.
9252 Sep. 21, 1978	"				Danny W. Adair, ^{et al}	1444	960	26,950	Lot 24 Alice St. "Sunset" For mtg. see REM Bk. 1440 pg. 468 mtg. assign. Colonial Mtg. Co.
9416 Sept. 22, 1978	"				Robert R. Richardson ^{et al}	1445	158		For mtg. see REM Bk. 1287 pg. 29 Release lot 123 Heritage Lake Bk. 1342 pg. 2114 1354 pg. 1
9415 Sept. 22, 1978	"				Riddle Farm.	1445	159		
					" " "	1445	159		

INDIRECT or MORTGAGEE Index to Real Estate Mortgages -- Greenville County, S. C.

Open at Proper Tab according to First Letter or Letters of Name and refer to Buff Sub-Index sheet for page reference.

KEYS PRINTING CO.

FILE NUMBER DATE OF RECORD	MORTGAGEES FAMILY NAMES	GIVEN NAMES ABCDEFGH	GIVEN NAMES IJKLMNO	GIVEN NAMES PQRSTUVWXYZ	MORTGAGORS	BOOK	PAGE	AMOUNT	BRIEF DESCRIPTION, LOCATION, ETC. (NOT WARRANTED)
9416 Sept. 22, 1978	Bank				NCNB mty. South. Inc. Brian Lu Sanders et al	1445	160		For mty. see Rem. bk. 1440 pg. 233 mty. assigned Colonial mty. Co. Sec. II
9328 Sept. 22, 1978	"				Melvin Poole	1445	22	47,500	Lot 32 "Westminster Village" St. "Brookforest"
9393 Sept. 22, 1978	"				Harold C. Thomason et al	1445	80	30,900	Lot 85 Movement ave. + Hillwood
9515 Sept. 25, 1978	"				Patricia L. Ligon et al	1445	198	31,850	Lot 35 "Sullivan"
9543 Sept. 25, 1978	"				Robert L. Pence et al	1445	203	36,600	Harig. Prop. Regime Unit 184 Inglewood
9728 Sept. 26, 1978	"				J. A. - Balen, Jr. et al City of Greenville, S.C. et al	1445	418		For mty. see Rem. bk. 1387 pg. 34 Release lot 104 Cambridge I
9808 Sept. 27, 1978	"				Richard J. Drahovic	1445	423	45,700	For orig. mty. see Rem. bk. 1443 Pg. 135. Lot 73 "Devinger Place" Sec. 3 also Geo. Prop.
9851 Sept. 27, 1978	"				John Michael Simpson et al	1445	423		Lot 280 Wright St. Sec. 6 "Colonial Hills" Foreign mty. see Rem. bk. 1444 Pg. 165
9973 Sept. 27, 1978	"				Larry B. Nelson et al	1445	534	42,750	Sec. II Lot 84 "Westminster Village"
9974 Sept. 27, 1978	"				Michael M. Odumson et al	1445	545	46,350	Sec. II Lot 90 Westminster Village
9947 Sept. 27, 1978	"				Redmond - Nuguenin Ent.	1445	597		For mty. see Rem. bk. 1376 pg. 622 Release Unit 184 Inglewood H.P.R.
9946 Sept. 27, 1978	"				Redmond Nuguenin Ent.	1445	598		For mty. see Rem. bk. 1376 pg. 622 Release Unit 159 Inglewood H.P.R.
10137 Sept. 29, 1978	"				Billy Mable, et al	1445	737	29,050	Lot 53 Oakview Sec. 5, B
10137 Sept. 29, 1978	"				Thomas A. Finley, Jr. et al	1445	734	42,550	Sec. 1 Lot 75 Westminster Village

INDIRECT or MORTGAGEE Index to Real Estate Mortgages -- Greenville County, S. C.

1
(M/M)

Open at Proper Tab according to First Letter or Letters of Name and refer to Buff Sub-Index sheet for page reference.

KEYS PRINTING CO.

FILE NUMBER DATE OF RECORD	MORTGAGEES FAMILY NAMES	GIVEN NAMES ABCDEFGH	GIVEN NAMES IJKLMNO	GIVEN NAMES PQRSTUVWXYZ	MORTGAGORS	BOOK	PAGE	AMOUNT	BRIEF DESCRIPTION, LOCATION, ETC. (NOT WARRANTED)
10142 Apr. 29, 1978	Bank				<i>etal</i> Steuerson Bennett	1445	741	14,500 ^{.00}	Lot 6 3 rd ave. Judson #1
10224 Apr. 29, 1978	"				Thomas Duell Finin	1445	786	32,300 ^{.00}	"Richard Allen" Lot 160 1/2 St. Edward Rd. Jr. mtg. see Rem. Bk. 1436 pg. 98
16182 Sept. 29, 1978	"				Richard R. Bailey, et al	1445	53		Mtg. assigned Richard R. Bailey, et al "Oak Crest" sec. 1
10305 Oct. 2, 1978	"				Bill R. Wyatt, et al	1445	898	23,950 ^{.00}	Lot 16 Wellcome ave.
10339 Oct. 2, 1978	"				Larry J. Carpenter	1445	953	47,450 ^{.00}	Lot 165 "Heritage Lakes"
10494 Oct. 3, 1978	"				Marshall L. Stevens, et al	1446	89	14,550 ^{.00}	Lot 70 Woodside Mills Sec A
10563 Oct. 3, 1978	"				Randy R. Goodwin	1446	106	20,500 ^{.00}	Tract Georgia Rd. St. Spring Forest "Butler 2p"
10620 Oct. 3, 1978	"				Howey Dennis Smith	1446	134	30,000 ^{.00}	Lot 15 Cr. Old Sptg. Rd. + Beauport Jr. mtg. see Rem. Bk. 1430 pg. 300
10768 Oct. 4, 1978	"				James M. Donald, et al	1446	300		Mtg. assign. Met. Life Insurance - Jr. mtg. see Rem. Bk. 1441 pg. 728
10770 Oct. 4, 1978	"				Lonnie M. Baxter, et al	1446	302		Mtg. assign. Colonial Mtg. Co. Jr. mtg. see Rem. Bk. 1438 pg. 688
10770 Oct. 4, 1978	"				Guy Daniel Altizer, et al	1446	303		Mtg. assign. Colonial Mtg. Co. "Kills"
10780 Oct. 4, 1978	"				Jerry L. Rudy, et al	1446	256	35,500 ^{.00}	Lot 40 Darrell Dr. "Imperial"
10936 Oct. 5, 1978	"				Roland E. Riggins, et al	1446	441		Release lien by Judgment Roll # 78-4463 for mtg. see Rem. Bk. 1402 pg. 238
	"				" "	1446	441		Ex. record Bk. 1404 pg. 636 Jr. mtg. see Rem. Bk. 1437 pg. 881
10889 Oct. 5, 1978	"				Sally J. William, et al	1446	444		Mtg. assign. Met. Life Ins. Co. Mills sec. 1
10905 Oct. 5, 1978	"				Robert N. Wynne, Jr.	1446	354	14,000 ^{.00}	Lot 46 "Victor Monaghan"

INDIRECT or MORTGAGEE Index to Real Estate Mortgages -- Greenville County, S. C.

Open at Proper Tab according to First Letter or Letters of Name and refer to Buff Sub-Index sheet for page reference.

KEYS PRINTING CO.

FILE NUMBER DATE OF RECORD	MORTGAGEES FAMILY NAMES	GIVEN NAMES ABCDEFGHIJ	GIVEN NAMES JKLMNO	GIVEN NAMES PQRSTUVWXYZ	MORTGAGORS	BOOK	PAGE	AMOUNT	BRIEF DESCRIPTION, LOCATION, ETC. (NOT WARRANTED)
11134 Oct. 6, 1978	Bank				Dennis H. Smith, ^{et al}	1446	532	.00	Sec. 1
11159 Oct. 9, 1978	"				George M. Dickinson	1446	620	42,350	Lot 6 "Westminster Village"
11221 Oct. 9, 1978	"				John C. Neal, ^{et al}	1446	672	.00	"Denace Gardens"
11411 Oct. 10, 1978	"				Joe A. Connell	1446	819	27,300	Lot 16 Barry Dr.
11440 Oct. 10, 1978	"				Charles W. Rorer, ^{et al}	1446	856	.00	"Overbrook"
11818 Oct. 13, 1978	"				Michael J. Mc Namara	1447	93	22,600	Pl. lot 58 Spruce St.
11863 Oct. 13, 1978	"				Morris L. Ramley	1447	150	.00	Lot 7-11 Bennett St.
11813 Oct. 13, 1978	"				Thomas R. Eidson	1447	264	24,500	For mty. see Rem Bk. 1442 pg. 994
12004 Oct. 16, 1978	"				Blenn D. Renning, ^{et al}	1447	278	.00	mty. assigned Colonial mty. Co.
12290 Oct. 18, 1978	"				Roy E. Hulshard, ^{et al}	1447	554	29,850	"Shirwood Forest"
12294 Oct. 18, 1978	"				James P. Cox	1447	558	.00	Lot 119 Lady Marian Lane
12300 Oct. 18, 1978	"				Robert H. Wynne, ^{et al}	1447	574	.00	"Bellingham" Sville
12461 Oct. 19, 1978	"				Stephen R. Keyes, ^{et al}	1447	645	29,900	Lot 21 abbotsford H. sec. 1
12458 Oct. 19, 1978	"				Ronald Joe Burkhalter	1447	664	.00	For mty. see Rem Bk. 1434 pg. 675
12589 Oct. 20, 1978	"				Sri Prakesh	1447	779	46,500	mty. assigned Fed. Nat'l mty. Assn.
								.00	For mty. see Rem Bk. 1436 pg. 329
								.00	mty. assigned to Met. Life Ins. Co.
								46,500	Lot 5 "Verdin Estate"
								.00	Sec. 1
								40,200	Lot 60 Westminster Village
								.00	Pl. mty. Co. Sec. 1
								13,200	Lot 89 Cor. C. St. + Windsor St. S.W.
								.00	Dr. "Windsor Pl. Mauldin"
								31,800	Lot 66 Cor. Windsor Cr. + Summit
								.00	"Galania Co."
								23,900	Lot 91 Donnybrook one (St.)
								.00	Sec. III Birkdale
								22,750	Lot 228 Bellwood Cr. Westwood

INDIRECT or MORTGAGEE Index to Real Estate Mortgages -- Greenville County, S. C.

Open at Proper Tab according to First Letter or Letters of Name and refer to Buff Sub-Index sheet for page reference.

KEYS PRINTING CO.

(111)

FILE NUMBER DATE OF RECORD	MORTGAGEES FAMILY NAMES	GIVEN NAMES ABCDEFGHIJ	GIVEN NAMES JKLMNOPQ	GIVEN NAMES RSTUVWXYZ	MORTGAGORS	BOOK PAGE	AMOUNT	BRIEF DESCRIPTION, LOCATION, ETC. (NOT WARRANTED)
12494 Oct. 20, 1978	Bank		NCNB Mtg. South Inc.		Deborah L. Freeman	Corrective & Supplemental Mtg. 1447 806 Conv + Supp	47,750	Lot 27 Coachman Dr. Carriage Est. for Orig. see REM Bk. 1411 pg. 829
12494 Oct. 20, 1978	"		"		Betty Jo Dickson	Corrective & Supplemental Mtg. 1447 810	42,950	see REM Bk. 1413 pg. 864 Lot 28 Juncata Woods Sec. I - for Orig
12494 Oct. 20, 1978	"		"		Peggy C. Evans	Corrective & Supplemental Mtg. 1447 814	20,350	pg. 1422 pg. 971 Lot 87 Stonewood - for Orig. see REM
12723 Oct. 24, 1978	"		"		Anthony R. Lee, et al	1447 938	27,950	Lot 13 Stacy Dr. "Green Pastures"
12735 Oct. 24, 1978	"		"		Kenneth R. Jones, et al	1447 944	27,900	Quest Lot 6 de Grande Blaud. Shuwood
12734 Oct. 24, 1978	"		"		Vernoy Kennedy	1447 949	10,150	Ryally Corp. Lot 2 Thaco St. Central
12843 Oct. 25, 1978	"		"		Ruth C. Siminski, et al	Corrective mtg. 1448 148	49,950	for Orig. see REM Bk. 1439 pg. 937 Unit 182 Inglewood H. P. Regime
12843 Oct. 25, 1978	"		"		Clair Denis Lopez, Jr. et al	Corrective mtg. 1448 152	48,000	for Orig. see REM Bk. 1440 pg. 461 Unit 163 Inglewood H. P. Regime
13022 Oct. 26, 1978	"		"		Richard J. Ondrovic, et al	1448 390		for mtg. see REM Bk. 1443 pg. 135 Mtg. Assign. Mtg. Life Insurance & second Bk. 1445 pg. 423
13188 Oct. 27, 1978	"		"		Danny W. Adair, et al	1448 390 1448 546		for mtg. see REM Bk. 1444 pg. 960 Mtg. Assigned Fed. Nat'l Mtg. Assn.
13188 Oct. 27, 1978	"		"		J. B. Maton, Jr.	1448 547		for mtg. see REM Bk. 1436 pg. 102 Mtg. Assigned Fed. Nat'l Mtg. Assn.
13188 Oct. 27, 1978	"		"		Sonja N. Nichols	1448 548		for mtg. see REM Bk. 1435 pg. 985 Mtg. Assign. Fed. Nat'l Mtg. Assn.
13251 Oct. 27, 1978	"		"		William D. Hamill, et al	1448 456	30,000	"Stonewood area" Sec. 2 Lots 51 + 52 Brushy creek rd.

(over)

INDIRECT or MORTGAGEE Index to Real Estate Mortgages - Greenville County, S. C.

Open at Proper Tab according to First Letter or Letters of Name and refer to Buff Sub-Index sheet for page reference.

KEYS PRINTING CO.

FILE NUMBER DATE OF RECORD	MORTGAGEES FAMILY NAMES	GIVEN NAMES ABCDEFGHIJ	GIVEN NAMES KLMNOPQ	GIVEN NAMES RSTUVWXYZ	MORTGAGORS	BOOK	PAGE	AMOUNT	BRIEF DESCRIPTION, LOCATION, ETC. (NOT WARRANTED)
13388 Oct. 30, 1977	Bank			Inc. NCRB Mtg. South.	Glenn W. Johnson	1448	780		Mtg. assigned to Colonial Mtg. Co. for mtg. see REM Bk. 1439 pg. 536 re-record Bk. 1444 pg. 776
13388 Oct. 30, 1977	"			"	"	1448	780		for mtg. see REM Bk. 1442 pg. 752
13355 Oct. 30, 1978	"			"	Samuel S. Taylor	1448	781		Mtg. assigned to Colonial Mtg. Co. "Hawthorne Sec. 1"
13357 Oct. 30, 1978	"			"	Lawrence J. Mucci	1448	619	45,700	Lot 51 Canbydale Lane Hawthorne Prop. Regime
13354 Oct. 30, 1978	"			"	J. Place Assoc. Ltd	1448	652	54,150	Unit 173 Inglewood Hawthorne Prop. Regime
13285 Oct. 30, 1978	"			"	Edmond Huguenin	1448	660	48,000	Unit 129 Inglewood
13560 Oct. 30, 1978	"			"	Robert L. Daniel, et al	1448	735	44,000	For orig. mtg. see REM Bk. 1442 Pg. 87th. Lot 97 Andalusian Hill "Heritage Lakes"
13582 Oct. 31, 1978	"			"	Jesse High, Jr.	1448	908		Mtg. assigned Colonial Mtg. Co. for mtg. see REM Bk. 1441 pg. 634 re-record Bk. 1444 pg. 769
13819 Nov. 2, 1978	"			"	Haltwood Bldg. Inc.	1448	846	43,600	8 lots "Heritage Lakes"
14091 Nov. 3, 1978	"			"	Norald Richardson	1449	118	32,000	Lot 37 "Idlewild"
14055 Nov. 3, 1978	"			"	Mark E. Clifford, et al	1449	265	40,000	also Prop. Prop. 20.476 acs. Alexander Dr.
14055 Nov. 3, 1978	"			"	Nadaniel Fair, et al	1449	295		for mtg. see REM Bk. 1444 pg. 272
	"			"	Roger Dale Moon, et al	1449	343		Mtg. assigned Colonial Mtg. Co. for mtg. see REM Bk. 1442 pg. 469 Mtg. assign. Colonial Mtg. Co.

(over)

INDIRECT or MORTGAGEE Index to Real Estate Mortgages -- Greenville County, S. C.

Open at Proper Tab according to First Letter or Letters of Name and refer to Buff Sub-Index sheet for page reference.

(000)

KEYS PRINTING CO.

FILE NUMBER DATE OF RECORD	MORTGAGEES FAMILY NAMES	GIVEN NAMES ABCDEFGHIJ	GIVEN NAMES JKLMNO	GIVEN NAMES PQRSTUVWXYZ	MORTGAGORS	BOOK	PAGE	AMOUNT	BRIEF DESCRIPTION, LOCATION, ETC. (NOT WARRANTED)
14055 Nov. 3, 1978	Bank		NCNB MTG.	South, Inc.	Harold C. Thomson ^{et al}	1449	344		See mtg. see REM Bk. 1445 pg. 80 mtg. assigned to Colonial Mtg. Co.
14055 Nov. 3, 1978	"		"	"	Robert H. Wynne, Jr.	1449	345		See mtg. see REM Bk. 1443 pg. 224 mtg. assigned to Colonial Mtg. Co.
14055 Nov. 3, 1978	"		"	"	Jack L. Dye, et al	1449	346		See mtg. see REM Bk. 1443 pg. 780 mtg. assign. Fed. Nat'l Mtg. Assn.
14050 Nov. 3, 1978	"		"	"	Clarence D. Cady, et al	1449	351		See mtg. see REM Bk. 1441 pg. 235 mtg. assign. Gen. Life Ins. Co.
14163 Nov. 6, 1978	"		"	"	Joshua S. Anjala, et al	1449	384	47,500	Sec. II Lot 86 Westminister Village Mt. P.
14169 Nov. 6, 1978	"		N.C. Nat'l		Charles J. Howard	1449	447	10,000	Lot, Hwy. 176 Glassy For mtg. see REM Bk. 1435 pg. 382
14467 Nov. 8, 1978	"		NCNB mtg.	South Inc.	Wilbert Young	1449	666		mtg. assign. Fed. Nat'l Mtg. Assn. "Callman State."
14518 Nov. 8, 1978	"		"	"	Harold E. Hoxie, et al	1449	621	29,450	Lot 112 West Dr. "Stone Land Co. Sec. 3"
14516 Nov. 8, 1978	"		"	"	Mark A. Sachs, et al	1449	624	42,450	Pt. lot 6 W. Earle St.
14596 Nov. 9, 1978	"		"	"	Billy Mable, et al	1449	824		See mtg. see REM Bk. 1445 pg. 737 mtg. assigned to Fed. Nat'l Mtg. Assn.
14569 Nov. 9, 1978	"		"	"	Richard J. Hill, et al	1449	723	38,950	"Montclair Sec. III" Mauldin Lot 141 Montclair Rd.
14628 Nov. 9, 1978	"		"	"	Issac C. Gaston, et al	1449	731	43,850	Sec. 1 Lot 71 Westminister Village
14963 Nov. 13, 1978	"		"	"	J. A. Bolon, et al	1450	118		see REM Book 1389 pg. 34 Release lot 103 Cantrick I - for mtg.
14727 Nov. 13, 1978	"		"	"	Charles A. Morris, et al	1449	899	42,200	Lot 38 "Heritage Lakes" "Duff Prop."
14926 Nov. 13, 1978	"		"	"	Robert Michael Talley	1449	984	27,050	Lot 11 Carswell Ave "Montclair" Mauldin
14872 Nov. 13, 1978	"		"	"	James D. Wilson, et al	1450	1	31,800	Lot 11 Chesnut Rd.

INDIRECT or MORTGAGEE Index to Real Estate Mortgages - Greenville County, S. C.

Open at Proper Tab according to First Letter or Letters of Name and refer to Buff Sub-Index sheet for page reference.

KEYS PRINTING CO.

FILE NUMBER DATE OF RECORD	MORTGAGEES FAMILY NAMES	GIVEN NAMES ABCDEFGHIJ	GIVEN NAMES JKLMNO	GIVEN NAMES PQRSTUVWXYZ	MORTGAGORS	BOOK PAGE	AMOUNT	BRIEF DESCRIPTION, LOCATION, ETC. (NOT WARRANTED)
14916 Nov. 13, 1978	Bank		NCNB Mtg.	South, Inc	Robert E. Shaw, et al	1450 12 Re-Record	.00 27,000	"S. Forest Ests." Lot 38 E. Belvedere Rd.
14876 Nov. 13, 1978	"		"	"	James F. Cox	1450 71 Re-Record	.00 40,200	For orig. mtg. see REM BK 1447 Pg 558. Lot 60 Westminster Village" sec. 1
14999 Nov. 14, 1978	"		"	"	Carl D. Duncan, et al	1450 142	.00 18,600	"North Hill" Lot 3 N. Allen Dr.
14997 Nov. 14, 1978	"		"	"	Harold Keyser Myers	1450 148 Re-Record	.00 31,008	"S. Forest Ests." Lot 84 Stratford Rd.
15097 Nov. 14, 1978	"		"	"	Robert L. Lince, et al	1450 185 Re-Record	.00 36,600	For orig. mtg. see REM BK 1445 Pg. 265. Unit 134 Anglenwoods Hills. Hop. Legonia
15351 Nov. 16, 1978	"		"	"	Warren W. Malt	1450 185 1450 444	.00 16,000	"Washington Vista" Lot 52 Nelson St.
15549 Nov. 17, 1978	"		"	"	John C. Neal, et al	1450 661		For mtg. see Rem Bk. 1446 pg. 672 mtg. assign. Fed. Nat'l Mtg. Assn.
15549 Nov. 17, 1978	"		"	"	Betty Jo Dickson	1450 664		For mtg. see Rem Bk. 1447 pg. 810 mtg. assign. Fed. Nat'l Mtg. Assn.
15549 Nov. 17, 1978	"		"	"	Peter R. Eschbach, et al	1450 665		For mtg. see Rem Bk. 1442 pg. 36 mtg. assigned to Colonial mtg. Co.
15549 Nov. 17, 1978	"		"	"	Dorothy D. Marnel	1450 666 1450 666		mtg. assign. to Colonial mtg. Co. for mtg. see Rem Bk. 1440 pg. 279 & re-record 1442 pg. 82, 8
15644 Nov. 20, 1978	"		"	"	Peter J. Boucher, et al	1450 710	.00 37,900	"Bellingham" sec. 4 3 miles Lot 45 Brookmore Rd.
15641 Nov. 20, 1978	"		"	"	Larry O. Estep, et al	1450 725	.00 26,800	Fairview St. 12 acre Nash Mills Rd.
15824 Nov. 21, 1978	"		"	"	Samuel B. Huffling, sr.	1450 882	.00 26,000	"S. Forest Ests." Lot 37 E. Belvedere Rd.

INDIRECT or MORTGAGEE Index to Real Estate Mortgages -- Greenville County, S. C.

Open at Proper Tab according to First Letter or Letters of Name and refer to Buff Sub-Index sheet for page reference.

KEYS PRINTING CO.

(PPP)

FILE NUMBER DATE OF RECORD	MORTGAGEES FAMILY NAMES	GIVEN NAMES ABCDEFGHIJ	GIVEN NAMES KLMNO	GIVEN NAMES PQRSTUVWXYZ	MORTGAGORS	BOOK	PAGE	AMOUNT	BRIEF DESCRIPTION, LOCATION, ETC. (NOT WARRANTED)
15854 Nov. 21, 1978	Babk		NCNB Mtg.	South, Inc.	Clara Olivia Lopez ^{et al}	1450	889		waiver of right to Accelerate upon Transfer of Prop. & Assumption of obligation by Purchaser - for Mtg. See Rem. St. 1440 pg. 461 & Corrective Mtg. Bl. 1448 pg 152
"	"		"	"	"	1450	889		
"	"		"	"	"	1450	889		
15942 Nov. 22, 1978	"		"	"	R. Lee Burns, ^{et al}	1450	964	28,350 ^{.00}	Lot 7 "Montclair" Sec. 1
15944 Nov. 22, 1978	"		"	"	John Daniel Leopard	1450	968	24,950 ^{.00}	pt. lot 5 "Brookwood Forest"
15985 Nov. 22, 1978	"		"	"	Kenneth D. Epps, ^{et al}	1451	3	38,950 ^{.00}	Lot 6 Charing cross Rd. "McSwain Gardens"
15985 Nov. 22, 1978	"		"	"	Paul L. Woodrough	1451	7	39,000 ^{.00}	Lot 61 McSwain Dr.
16202 Nov. 27, 1978	"		"	"	Mike Reynolds, ^{et al}	1451	215	31,500 ^{.00}	Lot 70 "Valleywood Sec. 1" "Duncan Hills"
16224 Nov. 27, 1978	"		"	"	Donald R. Dandy, ^{et al}	1451	236	19,850 ^{.00}	Lot 110 Wallace St. Sec. 3 Sec. 1
16272 Nov. 27, 1978	"		"	"	Clifton D. Friend, Jr.	1451	243	46,600 ^{.00}	Lot 12 Westminster village for mtg. See Rem. St. 1446 pg. 532
16424 Nov. 28, 1978	"		"	"	Dennis H. Smith, ^{et al}	1451	434		Mtg. Assign. Fed. Nat'l Mtg. Ass. J. W. Lee mtg. Co. "Sec. 1"
16407 Nov. 28, 1978	"		"	"	Robert N. Wynne, Jr. ^{et al}	1451	352	13,200 ^{.00}	Lot 88 Third Ave. "Orchard Park"
16431 Nov. 28, 1978	"		"	"	Edell Clay Welch, Jr.	1451	371	20,000 ^{.00}	Lot 34 Williams Dr. "Bellingham" Sec. 1th
16478 Nov. 29, 1978	"		"	"	Bruce J. Johnson ^{et al}	1451	443	32,750 ^{.00}	Lot 91 Newgate Dr.
16513 Nov. 29, 1978	"		"	"	Raymond Crawford	1451	469	14,450 ^{.00}	pt. lot 2 County Rd.
16519 Nov. 29, 1978	"		"	"	Gatewood Bldg. Inc.	1451	490	38,250 ^{.00}	Lot 102 "Heritage Lakes"

INDIRECT or MORTGAGEE Index to Real Estate Mortgages - Greenville County, S. C.

Open at Proper Tab according to First Letter or Letters of Name and refer to Buff Sub-Index sheet for page reference.

KEYS PRINTING CO.

FILE NUMBER DATE OF RECORD	MORTGAGEES FAMILY NAMES	GIVEN NAMES ABCDEFGH	GIVEN NAMES IJKLMNO	GIVEN NAMES PQRSTUVWXYZ	MORTGAGORS	BOOK PAGE	AMOUNT	BRIEF DESCRIPTION, LOCATION, ETC. (NOT WARRANTED)
16519 Nov. 29, 1978	Bank			Inc.	Inc.			
16524 Nov. 29, 1978	"				etal	1451 492	48,750	Lot 138 "Heritage Lakes"
"	"					Re-Record		
"	"				Stephen R. Keyes	1451 502	31,800	For assign. mty. See REM Bk. 1447
"	"				"	Re-Record		pg. 645. Lot 166 Cor. Windsor Cr. &
16522 Nov. 29, 1978	"					1451 502		Junitor Dr. Mauldin "Windsor Pl."
16593 Nov. 29, 1978	"				Jim Williams, Inc	1451 505	5,400	Lot 178 "Heritage Lakes"
16605 Nov. 29, 1978	"				Blonda Ann Thompson	1451 542	32,000	Lot 123 "Sullivan"
16609 Nov. 29, 1978	"				etal			Shunning Hopes "
16843 Nov. 29, 1978	"				Michael L. Turner	1451 553	27,900	Lot 72 Barclay Dr.
16920 Dec. 1, 1978	"				Robert H. Wynne, Jr.	1451 571		For mty. see REM Bk. 1442 pg. 613
16920 Dec. 1, 1978	"				Edward E. Johnson	1451 752	36,900	mty. assign. Colonial Mty. Co. The Meadows Sec. II Lot 9 Meadowview Dr.
16920 Dec. 1, 1978	"				Stephen L. Knight, etal	1451 849		mty. assigned to Fed. Nat'l mty. Ass.
16920 Dec. 1, 1978	"				"	1451 849		For mty. see REM Bk. 1434 pg. 340 Re-Record 1434 pg. 983 & 1437 pg. 149
16920 Dec. 1, 1978	"				Carroll D. Massey, etal	1451 850		mty. assigned Fed. Nat'l mty. Ass.
16920 Dec. 1, 1978	"				"	1451 850		for mty. see REM Bk. 1436 pg. 812 & Re-Record 1440 pg. 9
16920 Dec. 1, 1978	"				Arnold E. Semmon	1451 851		For mty. see REM Bk. 1444 pg. 590
16920 Dec. 1, 1978	"				Stevenson Bennett, etal	1451 852		mty. assigned Colonial Mty. Co. For mty. see REM Bk. 1445 pg. 741
16940 Dec. 1, 1978	"				Ronald D. Schneider, etal	1451 853		mty. assigned to Colonial Mty. Co. For mty. see REM Bk. 1443 pg. 53
16940 Dec. 4, 1978	"				Stephen R. Tate, etal	1452 3	22,250	Lot 35 Bates Dr.

INDIRECT or MORTGAGEE Index to Real Estate Mortgages - Greenville County, S. C.

1
(399)

Open at Proper Tab according to First Letter or Letters of Name and refer to Buff Sub-Index sheet for page reference.

KEYS PRINTING CO.

FILE NUMBER DATE OF RECORD	MORTGAGEES FAMILY NAMES	GIVEN NAMES ABCDEFGHIJ	GIVEN NAMES JKLMNO	GIVEN NAMES PQRSTUVWXYZ	MORTGAGORS	BOOK	PAGE	AMOUNT	BRIEF DESCRIPTION, LOCATION, ETC. (NOT WARRANTED)
17023 Dec. 4, 1978	Bank				David M. Wilson ^{et al}	1452	51	22,250 ^{.00}	Rd. "Cordell No. 10" Lot 16 Cor. Stokes St. + Curtis For mtg. see Rem Bk. 1445 pg. 545
17063 Dec. 4, 1978	"				Michael M. Adamson ^{et al}	1452	124		mtg. assigned Fed. Nat'l Mtg. Assoc. For mtg. see Rem Bk. 1436 pg. 710
17193 Dec. 5, 1978	"				Harold Lewers	1452	228		mtg. assign. Fed. Nat'l Mtg. Assoc. For mtg. see Rem Bk. 1436 pg. 717
17193 Dec. 5, 1978	"				Robert Lewry, Jr. ^{et al}	1452	229		mtg. assign. Fed. Nat'l Mtg. Assoc. For mtg. see Rem Bk. 1445 pg. 72
17193 Dec. 5, 1978	"				Melvin Poole	1452	230		mtg. assign. Colonial Mtg. Co.
17223 Dec. 5, 1978	"				Ronald A. Rodgers	1452	196	17,000 ^{.00}	Lot 11 Maryland ave.
17456 Dec. 7, 1978	"				James Douglas Humphris ^{Jr.}	1452	321	31,000 ^{.00}	Lot 556 hollow wood Dr. "Western"
17612 Dec. 8, 1978	"				William C. Davis	1452	456	18,100 ^{.00}	Lot 6 Annie Dale Dr.
17702 Dec. 11, 1978	"				A. J. Prince Bldg. A.	1452	570	5,400 ^{.00}	Lot 37 Heritage Lakes
17702 Dec. 11, 1978	"				A. J. Prince Bldg. A.	1452	572	5,400 ^{.00}	Lot 41 Heritage Lakes
17786 Dec. 11, 1978	"				Jerry J. McKinney ^{et al}	1452	583	17,500 ^{.00}	Lot 2
17762 Dec. 11, 1978	"				John C. Neal, ^{et al}	1452	657		mtg. assigned Fed. Nat'l Mtg. Assoc. for mtg. see Rem Bk. 1440 pg. 820
	"				"	1452	657		& Corvair mtg. Bk. 1446 pg. 672
17821 Dec. 12, 1978	"				John R. Taylor, ^{et al}	1452	665	16,700 ^{.00}	"Miller Mill" Lot 38 Moore St.
17965 Dec. 13, 1978	"				Cobb Bldg. Inc.	1452	779	5,400 ^{.00}	Lot 182 "Heritage Lakes"
17965 Dec. 13, 1978	"				Cobb Bldg. Inc.	1452	780	5,400 ^{.00}	Lot 181 "Heritage Lakes"

(1)

INDIRECT or MORTGAGEE Index to Real Estate Mortgages -- Greenville County, S. C.

Open at Proper Tab according to First Letter or Letters of Name and refer to Buff Sub-Index sheet for page reference.

KEYS PRINTING CO.

FILE NUMBER DATE OF RECORD	MORTGAGEES FAMILY NAMES	GIVEN NAMES ABCDEFGH	GIVEN NAMES IJKLMNO	GIVEN NAMES PQRSTUVWXYZ	MORTGAGORS	BOOK	PAGE	AMOUNT	BRIEF DESCRIPTION, LOCATION, ETC. (NOT WARRANTED)
18036 Dec. 13, 1978 17940	Bank		NCNB Mtg.	South, Inc.	Max D. Jenson ^{etal}	1452	812	24,750 ⁰⁰	Lot 31 Secon Terrace
Dec. 13, 1978 17940	"		"	"	William Louis Gray ^{etal}	1452	840		For mtg. see Rem Bk. 1410 pg. 847 Release lien from Judgment Rec 78-5458
Dec. 13, 1978 17940	"		North Carolina Nat'l		Richard Lang, Jr. ^{etal}	1452	845		For mtg. see Rem Bk. 1283 pg. 329 Release Lien from Judgment Rec 78-5603
Dec. 13, 1978 17946	"	Assembly Co	NCNB Mtg.	South, Inc.	Joe E. Brown ^{etal}	1452	846		For mtg. see Rem Bk. 1408 pg. 284 Release Lien from Judgment Rec 78-5787
Dec. 13, 1978	"		NCNB Mtg.	South, Inc.	Riddle Farm ^{adtl. pte.}	1452	858		
18111 Dec. 14, 1978 18219	"		NCNB Mtg.	South, Inc.	Thomas N. Scanlon ^{etal}	1452	890	18,700 ⁰⁰	Release lot 182 Heritage Lane for mtg. see Rem Bk. 1287 pg. 29 1342 pg. 211 + 1354 pg. 1
Dec. 15, 1978 18294	"		"	"	Alice D. Roberts ^{etal}	1452	995	30,000 ⁰⁰	Lot 2 Fair Hope. Fair Hope, Bejime Unit 129 Anglwood
Dec. 15, 1978 18328	"		"	"	Robert L. Waterfield ^{etal}	1453	22	37,800 ⁰⁰	Lot 8 "Oak Forest" Sec. 1
Dec. 18, 1978 18346	"		"	"	James Ernest Doherty ^{etal}	1453	102	28,800 ⁰⁰	Lot 3 A, Hwy. 21
Dec. 18, 1978 19407	"		"	"	Maduis Eliku Biggers	1453	153	35,050 ⁰⁰	Lot 8 Cahu Dr.
Dec. 18, 1978 18357	"		"	"	Gregory D. Terrell ^{etal}	1453	162	18,800 ⁰⁰	Flint St. "Piedmont notes" Lot 121 Cor. Snydale Dr. + "Hawwood" St. Hwy.
Dec. 18, 1978 18407	"		"	"	John C. Rhindart ^{etal}	1453	184	25,350 ⁰⁰	Lot 12 Naverdale Dr.
Dec. 18, 1978 18495	"		"	"	Normy Joe Mc Neal	1453	199	29,000 ⁰⁰	Bellingham Sq. 2 Sville Lot 15 + Brookline Rd.
Dec. 18, 1978 18555	"		"	"	Joseph E. Fuzia ^{etal}	1453	291	43,900 ⁰⁰	Lot 12-A Farmington IV see I
Dec. 19, 1978	"		"	"	Juanita D. Greene	1453	317	21,500 ⁰⁰	Lot 49 Valleybrook

INDIRECT or MORTGAGEE Index to Real Estate Mortgages - Greenville County, S. C.

(RRR)

Open at Proper Tab according to First Letter or Letters of Name and refer to Buff Sub-Index sheet for page reference.

KEYS PRINTING CO.

FILE NUMBER DATE OF RECORD	MORTGAGEES FAMILY NAMES	GIVEN NAMES ABCDEFGH	GIVEN NAMES IJKLMNO	GIVEN NAMES PQRSTUVWXYZ	MORTGAGORS	BOOK	PAGE	AMOUNT	BRIEF DESCRIPTION, LOCATION, ETC. (NOT WARRANTED)
18519 Dec. 19, 1978	Bank				<i>Richard W. Flagg</i>	1453	373	42,400 ^{.00}	Lot 15 Oakhurst, Sec. I
18733 Dec. 20, 1978	"				<i>Patricia N. Field</i>	1453	503	35,650 ^{.00}	Sec. II Lot 19 Chesterfield Ests.
18653 Dec. 20, 1978	"				<i>Latewood Bldg. Inc.</i>	1453	527	5,700 ^{.00}	Lot 94 "Heritage Lakes"
18653 Dec. 20, 1978	"				<i>Latewood Bldg. Inc.</i>	1453	529	5,700 ^{.00}	Lot 100 "Heritage Lakes"
18653 Dec. 20, 1978	"				<i>Latewood Bldg. Inc.</i>	1453	531	5,700 ^{.00}	Lot 101 "Heritage Lakes"
18653 Dec. 20, 1978	"				<i>Latewood Bldg. Inc.</i>	1453	533	5,700 ^{.00}	Lot 139 "Heritage Lakes"
18653 Dec. 20, 1978	"				<i>Latewood Bldg. Inc.</i>	1453	535	5,700 ^{.00}	Lot 82 "Heritage Lakes"
18653 Dec. 20, 1978	"				<i>Latewood Bldg. Inc.</i>	1453	537	5,700 ^{.00}	Lot 90 "Heritage Lakes"
18653 Dec. 20, 1978	"				<i>Latewood Bldg. Inc.</i>	1453	539	5,700 ^{.00}	Lot 91 "Heritage Lakes"
18653 Dec. 20, 1978	"				<i>Latewood Bldg. Inc.</i>	1453	541	5,700 ^{.00}	Lot 92 "Heritage Lakes"
18653 Dec. 20, 1978	"				<i>Latewood Bldg. Inc.</i>	1453	543	5,700 ^{.00}	Lot 93 "Heritage Lakes"
18653 Dec. 20, 1978	"				<i>Latewood Bldg. Inc.</i>	1453	545	5,700 ^{.00}	Lot 83 "Heritage Lakes"
18653 Dec. 20, 1978	"				<i>Latewood Bldg. Inc.</i>	1453	547	5,700 ^{.00}	Lot 81 "Heritage Lakes"
18653 Dec. 20, 1978	"				<i>Latewood Bldg. Inc.</i>	1453	549	5,700 ^{.00}	Lot 89 "Heritage Lakes"
18653 Dec. 20, 1978	"				<i>Latewood Bldg. Inc.</i>	1453	551	5,700 ^{.00}	Lot 102 Heritage Lakes"
18653 Dec. 20, 1978	"				<i>Latewood Bldg. Inc.</i>	1453	553	5,700 ^{.00}	Lot 106 "Heritage Lakes"

INDIRECT or MORTGAGEE Index to Real Estate Mortgages -- Greenville County, S. C.

Open at Proper Tab according to First Letter or Letters of Name and refer to Buff Sub-Index sheet for page reference.

KEYS PRINTING CO.

FILE NUMBER DATE OF RECORD	MORTGAGEES FAMILY NAMES	GIVEN NAMES ABCDEFGH	GIVEN NAMES IJKLMNO	GIVEN NAMES PQRSTUVWXYZ	MORTGAGORS	BOOK	PAGE	AMOUNT	BRIEF DESCRIPTION, LOCATION, ETC. (NOT WARRANTED)
18653 Dec. 20, 1978	Bank		NCNB Mtg.	South, Inc.	Gatewood Alder's Inc.	1453	555	5,700	Lot 85 "Heritage Lakes"
18653 Dec. 20, 1978	"		"	"	Gatewood Alder's Inc.	1453	557	5,700	Lot 84 "Heritage Lakes"
18653 Dec. 20, 1978	"		"	"	Gatewood Alder's Inc.	1453	559	5,700	Lot 99 "Heritage Lakes"
18737 Dec. 20, 1978	"		"	"	Jimmy L. Stovall	1453	577	27,900	For orig. mtg. see R & E BK 1451 Pg. 63. Lot 40 E. Belvedere Rd. J. Forest estate.
18724 Dec. 20, 1978	"		"	"	Patricia N. Field	1453	510		Mtg. assigned S.C. State Housing Authority - for mtg. see R & E Book 1453, pg. 503 See mtg. see R & E Bk. 1376 pg. 622 Release Unit 104 Ingleswood N. P. R.
18879 Dec. 21, 1978	"		"	"	Redmond - Nugent	1453	718		
18882 Dec. 21, 1978	"		"	"	Marc J. Serryn	1453	664		Mtg. assigned to S.C. State Housing Authority - for mtg. see R & E Book 1453 pg. 661 "Augusta Falls"
18777 Dec. 21, 1978	"		"	"	James M. Butler, et al	1453	615	15,700	
18847 Dec. 21, 1978	"		"	"	David W. Balentini	1453	648	21,600	Lot 123 Meadows Ave. "Heritage Lakes"
18847 Dec. 21, 1978	"		"	"	Balentini Sas. S. S. S. S.	1453	650	32,400	Lots 34, 77, 78, 179 "Heritage Lakes"
18845 Dec. 21, 1978	"		"	"	Marc J. Serryn	1453	661	36,100	Lots 9, 10, 11, 33, 35, 136 Sec. 4
18835 Dec. 21, 1978	"		"	"	John C. Wood, et al	1453	645	41,020	Lot 68 Chestfield estate
18847 Dec. 21, 1978	"		"	"	Hugh A. Lake, et al	1453	682	34,500	Lot 3 Oak Forest, Sec. 1 Sec. 2 Pl. lot 208 Rockledge

INDIRECT or MORTGAGEE Index to Real Estate Mortgages -- Greenville County, S. C.

(555)

Open at Proper Tab according to First Letter or Letters of Name and refer to Buff Sub-Index sheet for page reference.

KEYS PRINTING CO.

FILE NUMBER DATE OF RECORD	MORTGAGEES FAMILY NAMES	GIVEN NAMES ABCDEFGHIJ	GIVEN NAMES IJKLMNOP	GIVEN NAMES PQRSTUVWXYZ	MORTGAGORS	BOOK	PAGE	AMOUNT	BRIEF DESCRIPTION, LOCATION, ETC. (NOT WARRANTED)
18882 Dec. 21, 1978	Bank		NCNB Mtg.	South Inc.	Marc J. Lerryn <i>et al</i>	1453	664		authority for Mtg. See Rem. bk. 1453 pg. 661
18881 Dec. 21, 1978	"		"	"	Issac C. Denton <i>et al</i>	1453	720		Mtg. assign. S. C. State Nursing 3rd Mtg. See Rem. bk. 1449 pg. 731
18910 Dec. 22, 1978	"		"	"	William C. Smith	1453	730	27,150	Mtg. assign. Fed. Nat'l Mtg. Assn. "Shelburne Forest"
18962 Dec. 22, 1978	"		N.C. Nat'l.	Sue.	Leona L. Kallia <i>et al</i>	1453	823	50,000	Lot 257 Robin Hood Rd. Dev. Co. Morgan Sec. 11/25/78
19030 Dec. 27, 1978	"		NCNB mtg.	South	Bramlett M. Porter <i>et al</i>	1453	841	39,250	Lots 338, 339, & 340 Sugar
19030 Dec. 27, 1978	"		"	"	Larry D. Campbell <i>et al</i>	1453	844	42,400	Lot 66 Oak Forest, Sec. I
19030 Dec. 27, 1978	"		"	"	Richard L. Boyter	1453	847	40,500	Lot 62 Oak Forest, Sec. I
19118 Dec. 27, 1978	"		"	"	Charles E. Jackson	1456	870	30,550	Lot 48 "Shelburne" "Heritage Lakes"
19121 Dec. 27, 1978	"		"	"	Jim Williams, Inc.	1456	926	27,000	Lots 42, 44, 46, 48, & 51.
19224 Dec. 28, 1978	"		"	"	Ronald E. Leatherman	1453	870	44,250	Lot 127 Heritage Lakes
19299 Dec. 28, 1978	"		"	"	Renfrow C. Dalloway	1453	906	5,400	Lot 121 Heritage Co.
19296 Dec. 28, 1978	"		"	"	Robert N. Wynne, Jr. <i>et al</i>	1453	908	14,900	Lot 59 Sec. I I. W. Poe mfg.
19183 Dec. 28, 1978	"		"	"	James P. Boynton, Jr. <i>et al</i>	1456	964	40,550	Lot 61 Oak Forest, Sec. I Sec. III
19183 Dec. 28, 1978	"		"	"	Harold M. Alexander <i>et al</i>	1456	967	37,500	Lot 20 Chesterfield Estate.
19183 Dec. 28, 1978	"		"	"	Wayne K. Bucholz	1456	974	44,250	Lot 71 Oak Forest Sec. I Sec. III
19183 Dec. 28, 1978	"		"	"	Cathy J. Lough <i>et al</i>	1456	977	38,800	Lot 67 Chesterfield Estate.

INDIRECT or MORTGAGEE Index to Real Estate Mortgages -- Greenville County, S. C.

Open at Proper Tab according to First Letter or Letters of Name and refer to Buff Sub-Index sheet for page reference.

KEYS PRINTING CO.

FILE NUMBER DATE OF RECORD	MORTGAGEES FAMILY NAMES	GIVEN NAMES ABCDEFGHIJ	GIVEN NAMES JKLMNO	GIVEN NAMES PQRSTUVWXYZ	MORTGAGORS	BOOK	PAGE	AMOUNT	BRIEF DESCRIPTION, LOCATION, ETC. (NOT WARRANTED)
19229 Dec. 28, 1978	Bank			<i>Inc.</i>	academy Rental Co.	1453	890	.00 37,800	"Heritage Lakes" Lots 7, 8, 67, 68, 70, 120, 1128
19408 Dec. 29, 1978	"				Patricia L. Legion	1454	125		See mtg. See Rem Bk. 1445 pg. 198
19408 Dec. 29, 1978	"				Thomas A. Finley, Jr.	1454	126		Mtg. assigned Colonial Mtg. Co. See mtg. See Rem Bk. 1445 pg. 734
19318 Dec. 29, 1978	"				Dwight C. Williams, et al	1453	953		Mtg. assigned Colonial Mtg. Co. See mtg. See Rem Bk. 1453 pg. 949
19315 Dec. 29, 1978	"				Dwight C. Williams, et al	1453	949	.00 33,000	Mtg. assign. S.C. State Housing Authority Lot 60 Oakview, Sec. 5. B
19381 Dec. 29, 1978	"				Davidson Enterprises, Inc.	1453	965	.00 60,000	10 lots "Heritage Lakes"
19382 Dec. 29, 1978	"				Jerry William Childers	1453	971	.00 34,500	Lot 6 Yucca Rd. "Magnolia acuta" South 2nd
19372 Dec. 29, 1978	"				Robert L. Marlar, et al	1453	991	.00 32,300	Lot 69 Fleetwood Dr.
19414 Dec. 29, 1978	"				Countly L. Campbell	1453	984	.00 22,500	Lot 11 Nash mill Ests.
19676 Jan 2, 1979	"				Richard Lamar Monell	1454	131		Mtg. assigned to S.C. State Housing Authority - see mtg. See Rem Bk. 1459 pg. 128
19676 Jan 2, 1979	"				Dale E. Hunt	1454	135		See mtg. See Rem Bk. 1454 pg. 132
19676 Jan 2, 1979	"				James D. Habeler, et al	1454	139		Mtg. assign. S.C. State Housing Authority See mtg. See Rem Bk. 1454 pg. 136
19676 Jan 2, 1979	"				James Bruce Cheatham, Jr.	1454	136		Mtg. assign. S.C. State Housing Authority See mtg. See Rem Bk. 1454 pg. 152
19532 Jan 2, 1979	"				William L. Clay, et al	1454	144		Mtg. assign. S.C. State Housing Authority See mtg. See Rem Bk. 1454 pg. 140
19779 Jan 2, 1979	"				Richard Lamar Monell	1454	128	.00 40,000	Mtg. assign. S.C. State Housing Authority Lot 65 Oak Forest, Sec. I

INDIRECT or MORTGAGEE Index to Real Estate Mortgages -- Greenville County, S. C.

Open at Proper Tab according to First Letter or Letters of Name and refer to Buff Sub-Index sheet for page reference.

(TTT)

KEYS PRINTING CO.

FILE NUMBER DATE OF RECORD	MORTGAGEES FAMILY NAMES	GIVEN NAMES ABCDEFGHIJ	GIVEN NAMES JKLMNO	GIVEN NAMES PQRSTUVWXYZ	MORTGAGORS	BOOK	PAGE	AMOUNT	BRIEF DESCRIPTION, LOCATION, ETC. (NOT WARRANTED)
19532 Jan. 2, 1979	Bank		NCNB Mtg.	South, Inc.	Dale E. Hunt, et al	1454	132	29,250	Lot 681 Westwood, Sec. 6
"	"		"	"	James V. Haloulos	1454	136	37,900	Sec. III Lot 18 Chesterfield Ests.
19532 Jan. 2, 1979	"		"	"	William L. Clay, et al	1454	140	27,000	Lot 42 Glenn Home Park
19532 Jan. 2, 1979	"		"	"	Russell Ray Flinchum	1454	145	35,000	meade, Sec. 4 Lots 415, 416, & 417 Belle
19532 Jan. 2, 1979	"		"	"	Curley Morgan, et al	1454	149	32,000	Lot 31 "Edgewood"
19532 Jan. 2, 1979	"		"	"	James Bruce Cheatham	1454	152	30,950	Sec. III Lot 33 Chesterfield Est.
19532 Jan. 2, 1979	"		"	"	Miguel L. Spivey	1454	157	32,000	Lot 30 "Edgewood"
19532 Jan. 2, 1979	"		"	"	James L. Caylor	1454	164	43,200	Lot 47 Oak Forest, Sec. I
19530 Jan. 2, 1979	"		"	"	Herbert Edwards, et al	1454	172	29,250	Paul Hunt II Lot 54 Bluff Dr. Kennedy
19707 Jan. 3, 1979	"		"	"	Edward Foster	1454	265	32,000	Lot 51 Oakview, Sec. 5-A
19707 Jan. 3, 1979	"		"	"	James Larry Symons	1454	268	38,000	Lot 14 Oak Forest, Sec. 1
19700 Jan. 3, 1979	"		"	"	Luther L. Bennett	1454	271	36,100	Lot 57 Oakview, Sec. 5-B
19726 Jan. 3, 1979	"		"	"	Luther L. Bennett	1454	274		See mtg. in R. B. M. Bk. 1454 pg. 271 mtg. assigned S.C. State Housing authority
19732 Jan. 3, 1979	"		"	"	James L. Barton	1454	334		See mtg. in R. B. M. Bk. 1442 pg. 564 mtg. assigned to Colonial mtg. Co.
19732 Jan. 3, 1979	"		"	"	Joney C. Boyer	1454	335		See mtg. in R. B. M. Bk. 1442 pg. 442 mtg. assigned to Colonial mtg. Co.
20009 Jan. 5, 1979	"		"	"	Elizabeth A. Ferguson	1454	523		See mtg. in R. B. M. Bk. 1443 pg. 644 mtg. assign. to Colonial mtg. Co.

INDIRECT or MORTGAGEE Index to Real Estate Mortgages - Greenville County, S. C.

Open at Proper Tab according to First Letter or Letters of Name and refer to Buff Sub-Index sheet for page reference.

KEYS PRINTING CO.

FILE NUMBER DATE OF RECORD	MORTGAGEES FAMILY NAMES	GIVEN NAMES ABCDEFGHIJ	GIVEN NAMES JKLMNO	GIVEN NAMES PQRSTUVWXYZ	MORTGAGORS	BOOK	PAGE	AMOUNT	BRIEF DESCRIPTION, LOCATION, ETC. (NOT WARRANTED)
20009 Jan. 5, 1979	Bank		NCNB Mtg.	South, Inc.	R. Lee Burns, et al	1454	584		For mtg. see R&M Bk. 1450 Pg. 964
19853 Jan. 5, 1979	"		N.C. Nat'l.	Inc.	Kenneth W. Whipple Jr.	1454	498		mtg. assign. to Fed. Nat'l. Mtg. Assoc. for mtg. see R&M Bk. 1380 Pg. 6762
19973 Jan. 5, 1979	"		N.C. Nat'l.	Inc.	J. A. Bolan, et al	1454	581		mtg. assign. to NCNB Mtg. South, Inc. for mtg. see R&M Bk. 1394 Pg. 622
20102 Jan. 8, 1979	"		NCNB mtg.	South, Inc.	Ottis Lynn Koontz, et al	1454	611	32,950	Release lot 99 Conclude, I Westwood, Sec. D. 5 miles Lot 479, 218 Blalockwood Dr. "Duckland Park"
20199 Jan. 8, 1979	"		"	"	Bobley S. Duthelund	1454	625	22,900	Lot 17 Mc Mahin Dr.
20219 Jan. 8, 1979	"		"	"	James P. Cox	1454	723		mtg. assign. to Fed. Nat'l. Mtg. Assoc. for mtg. see R&M Bk. 1447 Pg. 553
"	"		"	"	" "	1454	723		Re-Record Bk. 1450 Pg. 71
20249 Jan. 8, 1979	"		"	"	George J. Davis, et al	1454	724		for mtg. see R&M Bk. 1435 Pg. 979 mtg. assign. to Fed. Nat'l. Mtg. Assoc. Brentwood, 5 miles
20317 Jan. 9, 1979	"		"	"	Robert Bryon Ellis, et al	1454	747	45,450	Lot 110 Sandhurst Dr. Acc. III "Deverger Place" Sec. F
20370 Jan. 9, 1979	"		"	"	Latriel M. Robinson	1454	777	53,200	Lot 82 Longstreet Dr. for re-lease mtg. see R&M Bk. 1455 Pg. 25
20723 Jan. 12, 1979	"		"	"	Marc J. Terry	1455	105		mtg. assign. S.C. State Housing Authority
20672 Jan. 12, 1979	"		"	"	Marc J. Terry	1455	25	36,100	for orig. mtg. see R&M Bk. 1453 Pg. 661. Lot 68 Chesteyfield Estate, Sec. II
"	"		"	"	" "	1455	25		
20673 Jan. 12, 1979	"				M. et al	Re-Record			Lot 17 Linden Dr. "Lindhurst" Acc. 2
20776 Jan. 15, 1979	"		NCNB mtg.	South, Inc.	Murley Columbus Bell	1455	4	43,750	for orig. mtg. see R&M Bk. 1446 Pg. 760 Palmetto Blue Inc.
20931 Jan. 15, 1979	"		NCNB mtg.	South, Inc.	James W. Kester, et al	1455	106	30,000	Lot 33 Buntel Dr.
"	"		"	"	Steve Joe. Lark, et al	1455	197	8,200	Lot 12

(Index in error see S. C. Bk.)

INDIRECT or MORTGAGEE Index to Real Estate Mortgages -- Greenville County, S. C.

(244)

Open at Proper Tab according to First Letter or Letters of Name and refer to Buff Sub-Index sheet for page reference.

KEYS PRINTING CO.

FILE NUMBER DATE OF RECORD	MORTGAGEES FAMILY NAMES	GIVEN NAMES ABCDEFGHIJ	GIVEN NAMES JKLMNO	GIVEN NAMES PQRSTUVWXYZ	MORTGAGORS	BOOK	PAGE	AMOUNT	BRIEF DESCRIPTION. LOCATION. ETC. (NOT WARRANTED)
20864 Jan. 15, 1979	Bank				James W. Hester, et al	1455	110		For mtg. see Rem Bk. 1455 pg. 106
20935 Jan. 15, 1979	"				Mark E. Clifford, et al	1455	196		Mtg. assign. S.C. State Housing Authority
21081 Jan. 16, 1979	"				Leonard P. Shoelley	1455	272	13,550	For mtg. see Rem Bk. 1449 pg. 265 Mtg. assign. Metropolitan Life Ins. Co. Nuclear Mills Sec. 6 Lot 100 Wrigley St.
21155 Jan. 17, 1979	"				Michel W. Diliba, et al	1455	459		For mtg. see Rem Bk. 1443 pg. 69 Mtg. assigned to Colonial Mtg. Co. Ch. Sec. I, II & III
21257 Jan. 18, 1979	"				Larry W. Woods, et al	1455	498	40,000	Lot 70 Northwood Mills
21211 Jan. 18, 1979	"				Luther L. Bennett	1455	584	36,100	Re-Record Pg. 271 Lot 57 Oalmeir, sec. 5-B Foreign mtg. see REM BK. 1454
21227 Jan. 18, 1979	"				Luther L. Bennett	1455	588		Mtg. assign. S.C. State Housing Authority
21470 Jan. 22, 1979	"				Dale E. Hunt, et al	1455	687	29,250	Re-Record 1455 588 Re-Record Lot 681 Westwood, Sec. 6 Foreign mtg. see REM BK. 1454 Pg. 132 "Whitney Lakes"
21513 Jan. 22, 1979	"				W.C. Balentine	1455	708	21,600	Lots 32, 55, 56, 157
21423 Jan. 22, 1979	"				Dale E. Hunt, et al	1455	797		Mtg. assign. S.C. State Housing Authority
21521 Jan. 22, 1979	"				Clyton G. Kind, Jr.	1455	803		For mtg. see Rem Bk. 1454 pg. 132 O. U. record Bk. 1455 pg. 687
21683 Jan. 23, 1979	"				Edward E. Johnson, et al	1455	867		For mtg. see Rem Bk. 1451 pg. 243 Mtg. assign. Fed. Nat'l Mtg. Assn.
21693 Jan. 23, 1979	"				Madison Edwin Biggs	1455	868		For mtg. see Rem Bk. 1451 pg. 252 Mtg. assign. Fed. Nat'l Mtg. Assn.
21743 Jan. 25, 1979	"				Dr. Robert E. Sturm	1456	16	72,000	For mtg. see Rem Bk. 1453 pg. 153 Mtg. assign. Fed. Nat'l Mtg. Assn. "Montauk" Lot 2 Fairview Rd.

INDIRECT or MORTGAGEE Index to Real Estate Mortgages -- Greenville County, S. C.

Open at Proper Tab according to First Letter or Letters of Name and refer to Buff Sub-Index sheet for page reference.

KEYS PRINTING CO.

FILE NUMBER DATE OF RECORD	MORTGAGEES FAMILY NAMES	GIVEN NAMES ABCDEFGHIJ	GIVEN NAMES JKLMNO	GIVEN NAMES PQRSTUVWXYZ	MORTGAGORS	BOOK	PAGE	AMOUNT	BRIEF DESCRIPTION, LOCATION, ETC. (NOT WARRANTED)
22199 Jan 29 1979	Bank				ncnb mtg. South. dr.				For mtg. see Rem bk. 1445 pg. 534
22199 Jan 29 1979	"				Guy B. Nelson, et al	1456	294		mtg. assigned to Colonial mtg. Co.
22128 Jan 29 1979	"			" "	Paul L. Dordenough, et al	1456	295		For mtg. see Rem bk. 1451 pg. 1
22405 Jan 29 1979	"			" "	William B. Westmouland, et al	1456	197	.00	mtg. assigned to Fed. Nat'l mtg. Assn.
22466 Jan 31 1979	"			" "	Joseph N. Adams, et al	1456	416	.00	"Hampshire Hills" Sec. 2 Lot 47 Lacomia Dr. Sec. c
22433 Jan 31 1979	"			" "	Melma W. Mide	1456	452	.00	Lot 30 Green Forest Valley Est. Sec. I Maulding
22509 Jan 31 1979	"			" "	Joseph N. Adams, et al	1456	419	.00	Lot 20 Cauley Dr. Pine
22508 Feb 1 1979	"			" "	James Karll Harris	1456	502	56,000	For mtg. see Rem bk. 1456 pg. 416 mtg. assign. S.C. State Housing Authority see Plans. Pt. II Sec. II
22523 Feb 1 1979	"			mtg. corp.	Hann D. Johnson, et al	1456	512	.00	Lot 39 Holly Lee Lane Holly "Carridge Ests."
22773 Feb 1 1979	"			" "	Leonard J. Furlough, et al	1456	524	.00	Lot 4 Bunchy Creek Rd. Sec. 2
22794 Feb 2 1979	"			" "	Edwin Blake Harrison	1456	715	.00	Lot 32 Pinelock Forest Edwards Forest, Sec. 3
22793 Feb 5 1979	"			" "	James S. Davis, et al	1456	751	.00	Lot 42 Woodcrest Dr. Sec. II
22832 Feb 5 1979	"			" "	Robert W. Box, et al	1456	754	.00	Lot 15 Chestersfield Ests. Sec. II
22795 Feb 5 1979	"			mtg. South	James G. Wilson, et al	1456	826	.00	Lot 14 Chestersfield Ests. Re-Record
23151 Feb 5 1979	"			mtg. Corp.	James S. Davis, et al	1456	727	.00	Lot 11 Cheskie Rd. Montclair, Mauldin For orig mtg. see Rem bk. 1450 pg. 1
23162 Feb 8 1979	"			mtg. Corp.	Jean M. Evans	1457	106	27,450	For mtg. see Rem bk. 1456 pg. 751 mtg. assign. S.C. State Housing Authority Chick Gap, Sec. 3
Feb 8 1979	"			mtg. Corp.	Robert Lawrence	1457	109	.00	Lot 53 1st Lot 52 Key Ct. "University Park" Lot 98 Bradley Blvd.

INDIRECT or MORTGAGEE Index to Real Estate Mortgages - Greenville County, S. C.

Open at Proper Tab according to First Letter or Letters of Name and refer to Buff Sub-Index sheet for page reference.

KEYS PRINTING CO.

FILE NUMBER DATE OF RECORD	MORTGAGEES FAMILY NAMES	GIVEN NAMES ABCDEFGHIJ	GIVEN NAMES JKLMNOPQ	GIVEN NAMES RSTUVWXYZ	MORTGAGORS	BOOK	PAGE	AMOUNT	BRIEF DESCRIPTION, LOCATION, ETC. (NOT WARRANTED)
23132 Feb. 8, 1979	Bank		NCNB Mtg. Corp.		David M. Wilson ^{et al}	1457	173		For mtg see R&M St. 1452 Pg. 51 Mtg assign. to Fed. Nat. L. Mtg. Assn.
23274 Feb. 9, 1979	"	"	"	"	Joe M. Simmons ^{et al} _{Inc.}	1457	209		For mtg see R&M St. 1457 Pg. 206 Mtg. assign. S.C. State Housing Authority
23198 Feb. 9, 1979	"	"	South Corp. Inc.		Davidson Enterprises ^{et al}	1457	191	16,200	Lot 1, 25 1/2 "Heritage "Stanton Hgts"
23254 Feb. 9, 1979	"		NCNB mtg. corp.		Joe M. Simmons	1457	206	31,350	Lot 38 Stanton Bridge Rd. Sec. III
23259 Feb. 9, 1979	"	"	"	"	James R. Brown, ^{et al}	1457	226	35,500	Lot 64 Chesterfield Eate. "Augusta Road Ranches."
23345 Feb. 12, 1979	"	"	"	"	Alfreda Evans ^{et al}	1457	304	23,000	Pl. lots 81 & 82 Long Hill St. Oakwood acres 0
23418 Feb. 12, 1979	"	"	"	"	Raymond D. Phillips	1457	341	38,500	Lot 37 Oakwood ave. Woodhedge, sec. T
23430 Feb. 12, 1979	"	"	"	"	Ronald Charles Buntt	1457	350	43,700	Lot 48 Arrowood Ct. Re-Record
23429 Feb. 12, 1979	"	"	"	"	Robert W. Cox, ^{et al}	1457	380	38,500	Lot 14 Chesterfield Eate. Sec. III Re-Record
23344 Feb. 12, 1979	"	"	mtg. South Corp.		Stephen R. Tate, ^{et al}	1457	394	22,250	Lot 35 Bales St. For orig. mtg. see R&M St. 1452 Pg. 3
23443 Feb. 12, 1979	"	"	mtg. South, Inc.		Cathy J. Loyd, ^{et al}	1457	402		For mtg. see R&M St. 1456 Pg. 977 Mtg. assigned to Fed. Nat. L. Mtg. Assn.
23682 Feb. 15, 1979	"		NCNB mtg. corp.		Donald W. Leppers	1457	638	46,800	Knollwood Hgts. Mallin Lot 5 Knollwood Dr. Sec. III
23776 Feb. 15, 1979	"	"	"	"	Glean M. Evans ^{et al}	1457	695	27,450	Pg. 106 Lot 531 Pl. lot 52 Key Ct. Sec. 3 For orig. mtg. see R&M St. 1457
23805 Feb. 16, 1979	"	"	"	"	Paul J. Dodge, ^{et al}	1457	725	54,550	Dunehol Place, Sec. 4 Lot 121 Paddock Ct.
23816 Feb. 16, 1979	"	"	mtg. South		Jamie C. Jennings ^{et al}	1457	729	11,550	"Hunters acres" Lot 129 moston ave. Sec. III
23883 Feb. 16, 1979	"	"	mtg. Corp.		Edward L. Westcott	1457	749	42,000	Lot 1 Chesterfield Eate.

INDIRECT or MORTGAGEE Index to Real Estate Mortgages - Greenville County, S. C.

Open at Proper Tab according to First Letter or Letters of Name and refer to Buff Sub-Index sheet for page reference.

KEYS PRINTING CO.

FILE NUMBER DATE OF RECORD	MORTGAGEES FAMILY NAMES	GIVEN NAMES ABCDEFGH	GIVEN NAMES IJKLMNO	GIVEN NAMES PQRSTUVWXYZ	MORTGAGORS	BOOK	PAGE	AMOUNT	BRIEF DESCRIPTION, LOCATION, ETC. (NOT WARRANTED)
23901 Jul 16, 1979	Bank				Edward L. Overstreet ^{III} et al	1457	753		Mtg. assigned to S.C. State Housing Authority - for mtg. see REM Book 1457 pg. 749
23968 Feb. 20, 1979	"				" " "	1457	753		Lane, Holly Tree Plant. Sec. 2
24022 Feb. 20, 1979	"				J. Larry Foush, et al	1457	828	66,500	Lot 65 & Pt. lot 64 Holly Tree
24126 Feb. 21, 1979	"				Miss P. Williams, et al	1457	859	28,600	Lot 4 Roseman Mts.
24121 Jul 21, 1979	"				Carl S. Rosselli Jr.	1457	963	25,000	Lot 415 Sebege Way
24189 Feb. 22, 1979	"				Carl S. Rosselli Jr. et al	1457	966		for mtg. see REM Bk. 1457 pg. 963
24188 Feb. 22, 1979	"				Dorothy B. Earle, et al	1458	33	32,000	Mtg. assign. S.C. State Housing Authority
24198 Feb. 22, 1979	"				Michael Lee McCreary	1458	36	37,950	Lot 83 Oakview, sec. 5-A
24214 Feb. 22, 1979	"			South, Inc.	Daniel E. Rogers	1458	44	33,000	Sec. II
24416 Feb. 23, 1979	"				Michael Lee McCreary et al	1458	40		Lot 35 Chestyfield Ests
24417 Feb. 23, 1979	"				James P. McClintock	1458	157	42,000	Duville, sec. I
24427 Feb. 23, 1979	"				John C. Reid, et al	1458	161	45,000	Lot 22 Coraline, Samselton
24607 Feb. 23, 1979	"				Loy A. Hedden, et al	1458	184	35,000	for mtg. see REM Bk. 1458 pg. 36
24607 Jul 26, 1979	"				Edwin Blake Harrison, et al	1458	370		Mtg. assigned to S.C. State Housing Authority
24528 Feb. 26, 1979	"			South, Inc.	Bramlett M. Porter, et al	1458	371		Sec. II
	"				Laurence W. Orr, Jr.	1458	287	44,000	Lot 187 Del Norte Ests.
									Oakwood Land Co. less Pt.
									Lot 65 Oakwood Cr.
									Sec. II
									Lot 57 Canterbury
									for mtg. see REM Bk. 1456 pg. 715
									Mtg. assign. Feb. Nat'l Mtg. Assn.
									for mtg. see REM Bk. 1453 pg. 841
									Mtg. assign. Feb. Nat'l Mtg. Assn.
									Lot 5 Heritage Lakes

INDIRECT or MORTGAGEE Index to Real Estate Mortgages -- Greenville County, S. C.

I
(WWW)

Open at Proper Tab according to First Letter or Letters of Name and refer to Buff Sub-Index sheet for page reference.

KEYS PRINTING CO.

FILE NUMBER DATE OF RECORD	MORTGAGEES FAMILY NAMES	GIVEN NAMES ABCDEFGHIJ	GIVEN NAMES JKLMNO	GIVEN NAMES PQRSTUVWXYZ	MORTGAGORS	BOOK PAGE	AMOUNT	BRIEF DESCRIPTION, LOCATION, ETC. (NOT WARRANTED)
24757 Feb. 27, 1979	Bank				William R. Parrott ^{etal}	1458.417	46,800	Devenger Place, Sec. I Lot 37 Longstreet Dr.
24694 Feb. 27, 1979	"				Robert W. Boy. ^{etal}	1458.455		Mtg. assigned S.C. State Housing Authority - for Mtg. see REM Book 1456 pg. 754 & 2nd 1457 pg. 380
24694 Feb. 27, 1979	"				James R. Brown. ^{etal}	1458.454		Mtg. assigned S.C. State Housing Authority - for mtg. see REM Bk. 1457 pg. 726
24693 Feb. 27, 1979	"				Wayne K. Bucholz ^{etal}	1458.456		for mtg. see REM Bk. 1456 pg. 974 Mtg. assign. Fed. Nat'l Mtg. Assn. for mtg. see REM Bk. 1453 pg. 373
24855 Feb. 28, 1979	"			South. Inc.	Richard W. Flagg ^{etal}	1458.457		Mtg. assign. Fed. Nat'l Mtg. Assn. for mtg. see REM Bk. 1454 pg. 777
24855 Feb. 28, 1979	"			South. Inc.	Patrick M. Robinson ^{etal}	1458.594		Mtg. assign. Fed. Nat'l Mtg. Assn. for mtg. see REM Bk. 1453 pg. 291
24934 Mar. 1, 1979	"			NCNB mtg. Corp.	Joseph E. Fuzia ^{etal}	1458.595		Mtg. assigned Fed. Nat'l Mtg. Assn. Denville, Austyn Dr.
24987 Mar. 1, 1979	"			"	Kimball B. Hamilton	1458.608	30,700	Lot 607 Westwood sec. VI "University Park"
24944 Mar. 1, 1979	"			"	Ernest Wiley, Jr. ^{etal}	1458.649	41,000	Lot 83 Chadley Blvd. for mtg. see REM Bk. 1458 pg. 608
25167 Mar. 2, 1979	"			"	Kimball B. Hamilton	1458.611		Mtg. assign. S.C. State Housing Authority for mtg. see REM Bk. 1458 pg. 700
25094 Mar. 2, 1979	"			"	Rance E. Blake ^{etal}	1458.704		Mtg. assign. S.C. State Housing Authority
25095 Mar. 2, 1979	"			"	Rance E. M. Blake ^{etal}	1458.700	33,000	Lot 120 Allwood Village, sec. II
25218 Mar. 2, 1979	"			"	David A. Harrington	1458.705	47,050	Lot 88 Westminster Sec. I
	"			"	Thomas E. James ^{etal}	1458.835	31,750	Lot 43 Vallybrook

INDIRECT or MORTGAGEE Index to Real Estate Mortgages - Greenville County, S. C.

Open at Proper Tab according to First Letter or Letters of Name and refer to Buff Sub-Index sheet for page reference.

KEYS PRINTING CO.

FILE NUMBER DATE OF RECORD	MORTGAGEES FAMILY NAMES	GIVEN NAMES ABCDEFGHIJ	GIVEN NAMES JKLMNO	GIVEN NAMES PQRSTUVWXYZ	MORTGAGORS	BOOK	PAGE	AMOUNT	BRIEF DESCRIPTION, LOCATION, ETC. (NOT WARRANTED)
25218 Mar. 2, 1979	Bank								
25223 Mar. 2, 1979	"		NCNB Mtg.	Corp.	Maria Ruzic, et al	1458	850	31,950	Sec. 1 Lot 1 Riverwoods
25337 Mar. 5, 1979	"		"	"	James M. Meadull	1458	857	22,200	Laurel Hts. Lot 23 Carter Dr.
25346 Mar. 5, 1979	"		"	"	John R. Bartley et al	1458	978		For Mtg. See R.E.M. Bk. 1458 pg. 963 Mtg. assigned to S.C. State Housing Authority
25346 Mar. 5, 1979	"		"	"	Robert Lawrence	1459	88		For Mtg. See R.E.M. Bk. 1457 pg. 109 Mtg. assigned Fed. Nat'l Mtg. Assn.
25280 Mar. 5, 1979	"		"	"	William B. Westrauld et al	1459	89		For Mtg. See R.E.M. Bk. 1456 pg. 197 Mtg. assigned to Fed. Nat'l Mtg. Assn.
25273 Mar. 5, 1979	"		"	"	John R. Bartley, et al	1458	963	35,600	Sec. II Lot 36 Chesterfield Ests.
25564 Mar. 7, 1979	"		"	"	Dan J. Justice, Sr.	1458	974	34,200	Re-Record Lot 1 Oak Forest, Sec. 1
"	"		"	"	James A. Davis, et al	1459	214	40,400	Re-Record For orig. mtg. See R.E.M. Bk. 1454 Pg. 751. Lot 15 Chesterfield Ests. Sec. IV
26001 Mar. 12, 1979	"		NCNB Mtg.	South, Inc.	Vann D. Johnson, et al	1459	590		For Mtg. See R.E.M. Bk. 1456 pg. 512 Mtg. assign. Fed. Nat'l Mtg. Assn.
26006 Mar. 12, 1979	"		"	"	Larry D. Campbell, et al	1459	595		For Mtg. See R.E.M. Bk. 1453 pg. 844 Mtg. assign. Fed. Nat'l Mtg. Assn.
26006 Mar. 12, 1979	"		"	"	James P. Boynton, Jr.	1459	597		For Mtg. See R.E.M. Bk. 1456 pg. 964 Mtg. assigned Fed. Nat'l Mtg. Assn.
26006 Mar. 12, 1979	"		"	"	John R. Wood, et al	1459	596		For Mtg. See R.E.M. Bk. 1453 pg. 665 Mtg. assigned Fed. Nat'l Mtg. Assn.
25991 Mar. 12, 1979	"		"	"	Robert L. Waterfield, et al	1459	598		For Mtg. See R.E.M. Bk. 1453 pg. 22 Mtg. assign. Fed. Nat'l Mtg. Assn.
26035 Mar. 12, 1979	"		NCNB Mtg.	Corp.	David D. Henderson, et al	1459	511	38,500	Sec. II Lot 78 Westminster Village
	"		"	"	Robert William Mitchell	1459	525	66,500	Green Hill, Sec. I Lot 31 Edwards Rd.

INDIRECT or MORTGAGEE Index to Real Estate Mortgages - Greenville County, S. C.

(XXX)

Open at Proper Tab according to First Letter or Letters of Name and refer to Buff Sub-Index sheet for page reference.

KEYS PRINTING CO.

FILE NUMBER DATE OF RECORD	MORTGAGEES FAMILY NAMES	GIVEN NAMES ABCDEFGHIJ	GIVEN NAMES JKLMNO	GIVEN NAMES PQRSTUVWXYZ	MORTGAGORS	BOOK PAGE	AMOUNT	BRIEF DESCRIPTION, LOCATION, ETC. (NOT WARRANTED)
26059 Mar. 12, 1979	Bank		NCNB Mtg.	Corp.	<i>et al</i> Jeffrey S. Lawson	1459 547	73,500	Cagle Sub G. Lot 9 Crescent ave.
26109 Mar. 13, 1979	"		"	"	<i>et al</i> David A. Harrington	Re-Record 1459 663	49,379	For orig. mtg. see R E M Bk. 1458 Pg. No. 5. Lot 88
" " 26280	"		"	"	"	Re-Record 1459 663		Westminster Village, sec. II
Mar. 14, 1979 26259	"		"	"	<i>et al</i> Robert L. Kinner	1459 736	28,050	Lot 12 Broadleg Forest
Mar. 14, 1979	"		"	"	Thomas Erwin Peck	1459 814		Release Lien from Judgment Race # 79-560 - for mtg. see R E M Book 1436 pg. 90 &
"	"		"	"	"	1459 814		For mtg. see R E M Bk. 1455 pg. 498
26537 Mar. 16, 1979	"		"	"	Darryl W. Woods, <i>et al</i>	1460 58		Mtg. assign. Fed. Nat'l Mtg. Assn.
26722 Mar. 19, 1979	"		"	"	Robert D. Keller, <i>et al</i>	1460 124		Mtg. assign. S.C. State Housing Authority for mtg. see R E M Book 1460 pg. 121
"	"		"	"	"	1460 124		Castaludy, sec. II
26733 Mar. 19, 1979	"		"	"	Robert D. Keller, <i>et al</i>	1460 121	25,650	Lot Smith Day St.
26736 Mar. 19, 1979	"		"	"	Carl M. West, <i>et al</i>	1460 137	27,000	Lot 3, 4, 5, & 6 Haynsworth Sec. 2 Brandon
26735 Mar. 19, 1979	"		"	"	Robert N. Wynne, Jr.	1460 141	16,520	Lot 441 Ross St. "almy mill"
26876 Mar. 20, 1979	"		"	"	Hiram S. Desai, <i>et al</i>	1460 251	33,900	Lot 13 Oak Forest, sec. I Gray Fox Run
27015 Mar. 21, 1979	"		"	"	James A. Carlos, <i>et al</i>	1460 345	45,000	Lot 59 Gray Fox Sq. For mtg. see R E M Bk. 1454 pg. 747
26988 Mar. 21, 1979	"		"	South. Inv.	Robert Byron Ellis	1460 403		Mtg. assigned to Fed. Nat'l Mtg. Assn.

(over)

INDIRECT or MORTGAGEE Index to Real Estate Mortgages - Greenville County, S. C.

Open at Proper Tab according to First Letter or Letters of Name and refer to Buff Sub-Index sheet for page reference.

KEYS PRINTING CO.

FILE NUMBER DATE OF RECORD	MORTGAGEES FAMILY NAMES	GIVEN NAMES ABCDEFGHIH	GIVEN NAMES IJKLMNO	GIVEN NAMES PQRSTUVWXYZ	MORTGAGORS	BOOK	PAGE	AMOUNT	BRIEF DESCRIPTION, LOCATION, ETC. (NOT WARRANTED)
27075 Mar. 22, 1979	Bank				<i>etal</i> Moses L. Dambrell	1460	419	.00	Lainetta, Sec. IV Sville
27077 Mar. 22, 1979	"				Francis E. Clark, <i>etal</i>	1460	426	45,000	Lot 208 Almond Dr. Sville
27191 Mar. 22, 1979	"				Ernest Twley, Jr. <i>etal</i>	1460	518	45,800	Lot 149 Hillpine Dr. For mtg. see Rem. bk. 1458 pg. 649
27191 Mar. 22, 1979	"				J. Larry Janssen <i>etal</i>	1460	519		Mtg. Assign. Fed. Nat'l Mtg. Assn. For mtg. see Rem. bk. 1457 pg. 828
27350 Mar. 23, 1979	"				Mark Allan Dowson <i>etal</i>	1460	632	.00	Mtg. Assign. Fed. Nat'l Mtg. Assn. Adams mill Est., Mauldin
27454 Mar. 26, 1979	"				Harry D. Harper, <i>etal</i> <i>by Pamela D. Harp, atty. in fact</i>	1460	738	40,000	Lot 81 Amblerwood Lane Kohvale, Sec. 2
27553 Mar. 26, 1979	"				James E. Morrow, <i>etal</i> <i>Inc.</i>	1460	799	19,400	Lot 187 Keller Dr. Vista Villa
27496 Mar. 26, 1979	"				Dr. Robert E. Strum	1460	745	23,400	Lot 51 Kent Lane Mtg assign. to Metropolitan
27497 Mar. 26, 1979	"				" " " " " " " "	1460	745		Life Ins. Co. For mtg. see Rem. bk. 1456 pg. 116
27634 Mar. 27, 1979	"				Edmond Nuguein	1460	837		For mtg. see Rem. bk. 1302 pg. 427 Release Unit 164 Ingleside N.P.A. Bk. 1317 pg. 421, Bk. 1376 pg. 622
27680 Mar. 27, 1979	"				James L. Wilson, <i>etal</i>	Re Record	963	31,800	For orig. mtg. see Bk. 1450 pg. 1, & Record BK 1456 pg. 826 Lot 11 (Dedire Rd.) Montclair, Mauldin
27612 Mar. 27, 1979	"				Vernon D. Moon, <i>etal</i> <i>was N.C.B. Mtg. Corp.</i>	1460	926	20,900	(King St.) Westview - <i>etal</i> Lot 194 pt Lot 20 Crestline Dr. For mtg. see Rem. bk. 1455 pg. 865
27791 Mar. 28, 1979	"				Larry Dowkins, <i>etal</i>	1460	919	.00	Release Lot 98 Montages Lakes Lot 69 Oakview Sec. 5-B

INDIRECT or MORTGAGEE Index to Real Estate Mortgages - Greenville County, S. C.

(XXX)

Open at Proper Tab according to First Letter or Letters of Name and refer to Buff Sub-Index sheet for page reference.

KEYS PRINTING CO.

FILE NUMBER DATE OF RECORD	MORTGAGEES FAMILY NAMES	GIVEN NAMES ABCDEFGHIJ	GIVEN NAMES JKLMNO	GIVEN NAMES PQRSTUVWXYZ	MORTGAGORS	BOOK PAGE	AMOUNT	BRIEF DESCRIPTION, LOCATION, ETC. (NOT WARRANTED)
27793 Mar. 28 1979	Bank				James G. Roe, Jr., et al	1461 45	36,550 ⁰⁰	Sec. III Lot 10 Chestyfield Est. For mtg. see Rem Bk. 1461 pg. 45
27842 Mar. 28 1979	"				James G. Roe, Jr. et al	1461 48		mtg. assign. S.C. State Housing Authority For mtg. see Rem Bk. 1458 pg. 705
27846 Mar. 28 1979	"				David A. Herrington	1461 127		mtg. assign. Fed. Nat'l Mtg. Assn. Ch. record 1459 pg. 663
"	"				"	1461 127		
27945 Mar. 28 1979	"				Russell Ray Clincham et al	1461 128		For mtg. see Rem Bk. 1454 pg. 145 mtg. assign. Fed. Nat'l Mtg. Assn.
27909 Mar. 29 1979	"				Benjamin F. Galloway et al	1461 168	37,000 ⁰⁰	Lot A Theresa Dr. Village, sec. II
27977 Mar. 29 1979	"				Robert H. Livingston et al	1461 186	42,900 ⁰⁰	Lot 80 Westminster For mtg. see Rem Bk. 1461 pg. 168
28023 Mar. 29 1979	"				Benjamin F. Galloway	1461 172		mtg. assign. S.C. State Housing Authority For mtg. see Rem Bk. 1457 pg. 350
28026 Mar. 29 1979	"				Ronald Charles Barrett et al	1461 258		mtg. assign. Fed. Nat'l Mtg. Assn.
28058 Mar. 30 1979	"				John P. Coleman	1461 289	44,500 ⁰⁰	Lot 2 Oak Forest, sec. F
28137 Mar. 30 1979	"				John C. Klid, et al	1461 368	43,000 ⁰⁰	For orig. mtg. see Rem Bk. 1458 Pg. 166. Lot 65 Overbrook Cr. Overbrook Land Co. less H. Betha rights.
"	"				"	1461 368		
28116 Mar. 30 1979	"				J. Kay Robertson et al	1461 354	66,000 ⁰⁰	Lot 18 Bethel Rd.
28136 Mar. 30 1979	"				James P. McIntosh	1461 372	42,000 ⁰⁰	For orig. mtg. see Rem Bk. 1458 Pg. 157. Lot 187 Del Norte Est. et al.
"	"				"	1461 372		
28165 Mar. 30 1979	"				William L. Rice, et al	1461 382	32,300 ⁰⁰	Bellingham, sec. 2 Lot 127 Brookside Rd.

INDIRECT or MORTGAGEE Index to Real Estate Mortgages - Greenville County, S. C.

Open at Proper Tab according to First Letter or Letters of Name and refer to Buff Sub-Index sheet for page reference.

KEYS PRINTING CO.

FILE NUMBER DATE OF RECORD	MORTGAGEES FAMILY NAMES	GIVEN NAMES ABCDEFGHIJ	GIVEN NAMES JKLMNO	GIVEN NAMES PQRSTUVWXYZ	MORTGAGORS	BOOK	PAGE	AMOUNT	BRIEF DESCRIPTION, LOCATION, ETC. (NOT WARRANTED)
28200 Mar. 30, 1979	Bank				Richard C. Jamison	1461	456	.00	Spa built on G.
28180 Mar. 30, 1979	"				Doug J. Bruce, et al	1461	448	20,200	Lot 92 W. Decatur St.
28179 Mar. 30, 1979	"				Robert Q. Allen, et al	1461	484	.00	Vista Cr. Coleman Mts
28232 Mar. 30, 1979	"				William L. Rice, et al	1461	385	40,400	Lot 129 1/2 lot 138 RW Alta
28228 Mar. 30, 1979	"				William L. Rice, et al	1461	385	.00	Secs. 5 & 6 Middle County rd.
28456 Apr. 2, 1979	"				Doug J. Bruce, et al	1461	452	20,000	See REm Bk. 1461 pg. 382
28471 Apr. 2, 1979	"				Robert W. Dillon, et al	1461	597	.00	Mtg. Assign. S.C. State Housing Authority
28471 Apr. 2, 1979	"				William L. Wakefield	1461	619	.00	See REm Bk. 1461 pg. 448
28471 Apr. 2, 1979	"				Debra A. Dill	1461	658	.00	Mtg. Assign. S.C. State Housing Authority
28471 Apr. 2, 1979	"				Margie J. Sherman	1461	642	.00	See REm Bk. 1461 pg. 593
28464 Apr. 2, 1979	"				Jerry R. Dordman, et al	1461	711	.00	Mtg. Assign. to Fed. Nat'l Mtg. Ass.
28451 Apr. 2, 1979	"				Charles E. Wychumb, et al	1461	769	.00	See REm Bk. 1461 pg. 616
28305 Apr. 2, 1979	"				Lawrence W. Orr, Jr.	1461	793	.00	Mtg. Assign. S.C. State Housing Auth.
28342 Apr. 2, 1979	"				Mary J. Dillon, et al	1461	593	45,000	See REm Bk. 1461 pg. 655
28342 Apr. 2, 1979	"				William L. Wakefield, et al	1461	616	31,850	Mtg. Assign. S.C. State Housing Auth.
28342 Apr. 2, 1979	"				Larry J. Freeman, et al	1461	620	.00	See REm Bk. 1461 pg. 636
28342 Apr. 2, 1979	"				Michael A. Zellner	1461	627	41,450	Mtg. Assigned to S.C. State Housing Auth.
	"							.00	See REm Bk. 1316 pg. 725
	"							.00	Release 204 Ac. S. 1/2 Sec. 5- R
	"							.00	See REm Bk. 1458 pg. 287
	"							.00	Mtg. Assigned to Fed. Nat'l Mtg. Ass.
	"							.00	Stone Lake Mts.
	"							.00	Lot 119 Lotus St.
	"							.00	Lot 40 Oakview, Sec. 5-A
	"							.00	Sec. 5
	"							.00	Lot 33 Westminister Village
	"							.00	Sec. 1
	"							.00	Lot 41 Valleybrook

(formerly C. Douglas Wilson & Co)

INDIRECT or MORTGAGEE Index to Real Estate Mortgages -- Greenville County, S. C.

Open at Proper Tab according to First Letter or Letters of
Name and refer to Buff Sub-Index sheet for page reference.

KEYS PRINTING CO.

FILE NUMBER DATE OF RECORD	MORTGAGEES FAMILY NAMES	GIVEN NAMES ABCDEFGHIJ	GIVEN NAMES JKLMNO	GIVEN NAMES PQRSTUVWXYZ	MORTGAGORS	BOOK PAGE	AMOUNT	BRIEF DESCRIPTION, LOCATION, ETC. (NOT WARRANTED)
28342 Apr. 2, 1979	Bank				NCNB Mtg. Corp.	1461 630	31,350 ^{.00}	Lot 64 Oakview, Sec. 5-B
28342 Apr. 2, 1979	"				" "	1461 633	32,000 ^{.00}	Lot 65 Oakview, Sec. 5-B SEC. I
28342 Apr. 2, 1979	"				Marie J. Sherman	1461 636	23,750 ^{.00}	Lot 62 Oldmill,
28342 Apr. 2, 1979	"				Otis M. Kelly, etc	1461 639	37,800 ^{.00}	Lot 63 Oakview, Sec. 5-B
28342 Apr. 2, 1979	"				Leroy Montgomery	1461 643	31,850 ^{.00}	Lot 56 Oakview, Sec. 5-B SEC. I
28343 Apr. 2, 1979	"				Olivia A. Dill etc	1461 655	40,350 ^{.00}	Lot 72 Oak Forest, SEC. I
28342 Apr. 2, 1979	"				Jerry R. Goodman Co. Inc.	1461 707	38,500 ^{.00}	Lot 25 Riverwood May 276
28395 Apr. 2, 1979	"				N. C. Nat'l. As Agent First Piedmont mtg. Co. Inc.	1461 718	617,000 ^{.00}	42.9 ac. Old mill Rd. + Greenland Dr.
28395 Apr. 2, 1979	"				" "	1461 724	1,200,000 ^{.00}	17.6 ac. Hwy. 291 +
28395 Apr. 2, 1979	"				" "	1461 730	1,200,000 ^{.00}	220 ac. Hwy I-85 Fox Run
28595 Apr. 3, 1979	"				NCNB mtg. Corp.	1461 827	44,900 ^{.00}	Lot 4 Strange Rd., Gray 301 mtg. see Rem. Bl. 1461 pg. 0948
28729 Apr. 4, 1979	"				" "	1461 951		mtg. assign. Sub. State Housing Authority SEC. 5-B
28674 Apr. 4, 1979	"				" "	1461 948	31,200 ^{.00}	Lot 55 Oakview 301 mtg. see Rem. Bl. 1475 pg. 725
28885 Apr. 5, 1979	"				" "	1462 166		mtg. assigned Fed. Nat'l Mtg. Assn. 301 mtg. see Rem. Bl. 1460 pg. 419
28825 Apr. 5, 1979	"				" "	1462 165		mtg. assigned to Fed. Nat'l Mtg. Assn.

(over)

INDIRECT or MORTGAGEE Index to Real Estate Mortgages - Greenville County, S. C.

Open at Proper Tab according to First Letter or Letters of
Name and refer to Buff Sub-Index sheet for page reference.

KEYS PRINTING CO.

FILE NUMBER DATE OF RECORD	MORTGAGEES FAMILY NAMES	GIVEN NAMES ABCDEFGHIJ	GIVEN NAMES JKLMNO	GIVEN NAMES PQRSTUVWXYZ	MORTGAGORS	BOOK	PAGE	AMOUNT	BRIEF DESCRIPTION, LOCATION, ETC. (NOT WARRANTED)
29187 Apr. 9, 1979	Bank			<i>Inc.</i>	<i>Star</i> Johnny Lee Day	1462	602		Release Lien by Judgment Roll # 79-961. For mtg. see R&M BK. 1418 Pg. 938. 40 Re-record BK. 1421 Pg. 384
"	"				"	1462	602		
"	"				"	1462	602		
29188 Apr. 9, 1979	"				<i>Star</i> William R. Parratt	1462	605		For mtg. see R&M BK. 1458 Pg. 417 Mtg. assign to Fed. Nat'l Mtg. Corp. For mtg. see R&M BK. 1456 Pg. 532 Mtg. assign to Fed. Nat'l Mtg. Corp. For mtg. see R&M BK. 1370 pg. 353 Mtg. assigned to NCVB Mtg. South Inc. For mtg. see R&M BK. 1370 pg. 353 Mtg. assign. Colonial Mtg. Co. For mtg. see R&M BK. 1370 pg. 56 Mtg. assign. NCVB Mtg. South Inc. For mtg. see R&M BK. 1370 pg. 56 Mtg. assign. Colonial Mtg. Corp. For mtg. see R&M BK. 1370 pg. 174 Mtg. assign. NCVB Mtg. South Inc. For mtg. see R&M BK. 1370 pg. 174 Mtg. assign. Colonial Mtg. Co. For mtg. see R&M BK. 1368 pg. 886 Mtg. assign. NCVB Mtg. South Inc. For mtg. see R&M BK. 1368 pg. 886 Mtg. assign. Colonial Mtg. Co. For mtg. see R&M BK. 1370 pg. 356 Mtg. assign. NCVB Mtg. South Inc. For mtg. see R&M BK. 1370 pg. 336 Mtg. assign. Colonial Mtg. Co. For mtg. see R&M BK. 1376 pg. 417 Mtg. assign. NCVB Mtg. South Inc.
29188 Apr. 9, 1979	"				<i>Star</i> James Harrell Harris	1462	606		
29192 Apr. 9, 1979	"				Sandra B. Mowbr	1462	517		
29192 Apr. 9, 1979	"				"	1462	545		
29192 Apr. 9, 1979	"				James H. Potts, et al	1462	508		
29192 Apr. 9, 1979	"				James H. Potts, et al	1462	546		
29192 Apr. 9, 1979	"				Daniel B. Bruce	1462	509		
29192 Apr. 9, 1979	"				"	1462	547		
29192 Apr. 9, 1979	"				<i>Star</i> William H. Rankin,	1462	511		
29192 Apr. 9, 1979	"				"	1462	558		
29192 Apr. 9, 1979	"				Henry W. Nevins	1462	512		
29192 Apr. 9, 1979	"				"	1462	559		
29192 Apr. 9, 1979	"				<i>Star</i> Wesley Earl Rookard	1462	513		

INDIRECT or MORTGAGEE Index to Real Estate Mortgages - Greenville County, S. C.

(4-A)

Open at Proper Tab according to First Letter or Letters of Name and refer to Buff Sub-Index sheet for page reference.

KEYS PRINTING CO.

FILE NUMBER	MORTGAGEES FAMILY NAMES	GIVEN NAMES ABCDEFGH	GIVEN NAMES IJKLMNO	GIVEN NAMES PQRSTUWXYZ	MORTGAGORS	BOOK PAGE	AMOUNT	BRIEF DESCRIPTION, LOCATION, ETC. (NOT WARRANTED)
29192 Apr. 9, 1979	Bank		N. C. National		Willie Earl Ruskard ^{et al}	1462 562		For mtg. see Rem Bk. 1376 pg. 417 Mtg. Assign. Colonial Mtg. Co.
"	"		"		Mc Arthur Mc Dowell ^{et al}	1462 514		For mtg. see Rem Bk. 1378 pg. 658 Mtg. Assign. N.C.N.B. Mtg. South. Inc.
"	"		"		" " "	1462 563		For mtg. see Rem Bk. 1378 pg. 658 Mtg. Assign. Colonial Mtg. Co.
"	"		"		David R. Hopkins ^{et al}	1462 516		For mtg. see Rem Bk. 1372 pg. 227 Mtg. Assign. N.C.N.B. Mtg. South. Inc.
"	"		"		" " "	1462 565		For mtg. see Rem Bk. 1372 pg. 227 Mtg. Assign. Colonial Mtg. Co.
"	"		"		William Frank Thomson ^{et al}	1462 517		For mtg. see Rem Bk. 1375 pg. 669 Mtg. Assign. N.C.N.B. Mtg. South. Inc.
"	"		"		" " "	1462 566		For mtg. see Rem Bk. 1375 pg. 669 Mtg. Assign. Colonial Mtg. Co.
"	"		"		Margaret R. Jopelman ^{et al}	1462 518		For mtg. see Rem Bk. 1377 pg. 146 Mtg. Assign. N.C.N.B. Mtg. South. Inc.
"	"		"		" " "	1462 567		For mtg. see Rem Bk. 1377 pg. 146 Mtg. Assign. Colonial Mtg. Co.
"	"		"		Earl Daniel Heater ^{et al}	1462 519		For mtg. see Rem Bk. 1376 pg. 923 Mtg. Assign. N.C.N.B. Mtg. South. Inc.
"	"		"		" " "	1462 568		For mtg. see Rem Bk. 1376 pg. 923 Mtg. Assign. Colonial Mtg. Co.
"	"		"		John L. Jordan	1462 520		For mtg. see Rem Bk. 1377 pg. 728 Mtg. Assign. N.C.N.B. Mtg. South. Inc.
"	"		"		" " "	1462 569		For mtg. see Rem Bk. 1377 pg. 728 Mtg. Assign. Colonial Mtg. Co.
"	"		"		Lowell C. Moss ^{et al}	1462 521		For mtg. see Rem Bk. 1377 pg. 789 Mtg. Assign. N.C.N.B. Mtg. South. Inc.
"	"		"		" " "	1462 570		For mtg. see Rem Bk. 1377 pg. 789 Mtg. Assign. Colonial Mtg. Co.
"	"		"		Joy L. E. Leondirth	1462 522		For mtg. see Rem Bk. 1377 pg. 353 Mtg. Assign. N.C.N.B. Mtg. South. Inc.

INDIRECT or MORTGAGEE Index to Real Estate Mortgages -- Greenville County, S. C.

Open at Proper Tab according to First Letter or Letters of Name and refer to Buff Sub-Index sheet for page reference.

KEYS PRINTING CO.

FILE NUMBER	MORTGAGEES FAMILY NAMES	GIVEN NAMES ABCDEFGH	GIVEN NAMES IJKLMNO	GIVEN NAMES PQRSTUWXYZ	MORTGAGORS	BOOK	PAGE	AMOUNT	BRIEF DESCRIPTION, LOCATION, ETC. (NOT WARRANTED)
29192 Apr. 9, 1979	Bank		N. C.	National	Jay L. E. Leunkith	1462	571		See mtg. see REM Bk. 1377 pg. 353 Mtg. assigned Colonial mtg. Co.
"	"		"	"	Wilton H. ^{et al} Pridmore	1462	523		See mtg. see REM Bk. 1378 pg. 593 Mtg. assign. NCNB mtg. South. Inc.
"	"		"	"	" " "	1462	572		See mtg. see REM Bk. 1378 pg. 593 Mtg. assign. Colonial mtg. Co.
"	"		"	"	R. Bruce Owen	1462	524		See mtg. see REM Bk. 1377 pg. 270 Mtg. assign. NCNB mtg. South. Inc.
"	"		"	"	" " "	1462	573		See mtg. see REM Bk. 1377 pg. 270 Mtg. assign. Colonial mtg. Co.
"	"		"	"	William Lynn ^{et al} Burver	1462	525		See mtg. see REM Bk. 1379 pg. 180 Mtg. assign. NCNB mtg. South. Inc.
"	"		"	"	" " "	1462	574		See mtg. see REM Bk. 1379 pg. 180 Mtg. assign. Colonial mtg. Co.
"	"		"	"	Herbert L. Kallam ^{et al}	1462	526		See mtg. see REM Bk. 1365 pg. 972 Mtg. assign. NCNB mtg. South. Inc.
"	"		"	"	" " "	1462	575		See mtg. see REM Bk. 1365 pg. 972 Mtg. assign. Colonial mtg. Co.
"	"		"	"	Johnnie Ferguson ^{et al}	1462	527		See mtg. see REM Bk. 1383 pg. 995 Mtg. assign. NCNB mtg. South. Inc.
"	"		"	"	" " "	1462	576		See mtg. see REM Bk. 1383 pg. 995 Mtg. assign. Colonial mtg. Co.
"	"		"	"	Thomas M. George ^{Jr. et al}	1462	529		See mtg. see REM Bk. 1386 pg. 14 Mtg. assign. NCNB mtg. South. Inc.
"	"		"	"	" " "	1462	578		See mtg. see REM Bk. 1386 pg. 14 Mtg. assign. Colonial mtg. Co.
"	"		"	"	James C. Shepard ^{et al Jr.}	1462	530		See mtg. see REM Bk. 1384 pg. 766 Mtg. assign. NCNB mtg. South. Inc.
"	"		"	"	" " "	1462	579		See mtg. see REM Bk. 1384 pg. 766 Mtg. assign. Colonial mtg. Co.
"	"		"	"	Jessie E. Myers ^{et al}	1462	532		See mtg. see REM Bk. 1386 pg. 51 Mtg. assign. NCNB mtg. South. Inc.

INDIRECT or MORTGAGEE Index to Real Estate Mortgages -- Greenville County, S. C.

(4-B)

Open at Proper Tab according to First Letter or Letters of Name and refer to Buff Sub-Index sheet for page reference.

KEYS PRINTING CO.

FILE NUMBER DATE OF RECORD	MORTGAGEES FAMILY NAMES	GIVEN NAMES ABCDEFGHIJ	GIVEN NAMES JKLMNO	GIVEN NAMES PQRSTUVWXYZ	MORTGAGORS	BOOK PAGE	AMOUNT	BRIEF DESCRIPTION, LOCATION, ETC. (NOT WARRANTED)
29192 Apr. 9, 1979	Bank		N. C. National		Jessie E. Myers ^{etd}	1462.581		For mtg. see Rem Bk. 1386 pg. 51 Mtg. Assign. Colonial Mtg. Co.
"	"		"		Marion T. Donner, Jr. ^{etd}	1462.533		For mtg. see Rem Bk. 1385 pg. 857 Mtg. Assign. NCVB Mtg. South, Inc.
"	"		"		" " " "	1462.582		For mtg. see Rem Bk. 1385 pg. 857 Mtg. Assign. Colonial Mtg. Co.
"	"		"		Claude E. Sullivan ^{etd}	1462.534		For mtg. see Rem Bk. 1385 pg. 888 Mtg. Assign. NCVB Mtg. South, Inc.
"	"		"		" " " "	1462.583		For mtg. see Rem Bk. 1385 pg. 888 Mtg. Assign. Colonial Mtg. Co.
"	"		"		Paul N. Campbell, Jr. ^{etd}	1462.536		For mtg. see Rem Bk. 1386 pg. 356 Mtg. Assign. NCVB Mtg. South, Inc.
"	"		"		" " " "	1462.585		For mtg. see Rem Bk. 1386 pg. 356 Mtg. Assign. Colonial Mtg. Co.
"	"		"		Michael A. Powell ^{etd}	1462.537		For mtg. see Rem Bk. 1386 pg. 270 Mtg. Assign. NCVB Mtg. South, Inc.
"	"		"		Michael A. Powell ^{etd}	1462.586		For mtg. see Rem Bk. 1386 pg. 270 Mtg. Assign. Colonial Mtg. Co.
"	"		"		John W. Lee, ^{etd}	1462.538		For mtg. see Rem Bk. 1386 pg. 316 Mtg. Assign. NCVB Mtg. South, Inc.
"	"		"		" " " "	1462.587		For mtg. see Rem Bk. 1386 pg. 316 Mtg. Assign. Colonial Mtg. Co.
"	"		"		Kenneth Louis Smith ^{etd}	1462.539		For mtg. see Rem Bk. 1386 pg. 689 Mtg. Assign. NCVB Mtg. South, Inc.
"	"		"		" " " "	1462.588		For mtg. see Rem Bk. 1386 pg. 689 Mtg. Assign. Colonial Mtg. Co.
"	"		"		C. Wayne Davenport ^{etd}	1462.541		For mtg. see Rem Bk. 1387 pg. 612 Mtg. Assign. NCVB Mtg. South, Inc.
"	"		"		" " " "	1462.591		For mtg. see Rem Bk. 1387 pg. 677 Mtg. Assign. Colonial Mtg. Co.
"	"		"		James F. Winstock ^{etd}	1462.542		For mtg. see Rem Bk. 1388 pg. 327 Mtg. Assign. NCVB Mtg. South, Inc.

INDIRECT or MORTGAGEE Index to Real Estate Mortgages -- Greenville County, S. C.

Open at Proper Tab according to First Letter or Letters of Name and refer to Buff Sub-Index sheet for page reference.

KEYS PRINTING CO.

FILE NUMBER DATE OF RECORD	MORTGAGEES FAMILY NAMES	GIVEN NAMES ABCDEFGHIJ	GIVEN NAMES JKLMNO	GIVEN NAMES PQRSTUVWXYZ	MORTGAGORS	BOOK	PAGE	AMOUNT	BRIEF DESCRIPTION, LOCATION, ETC. (NOT WARRANTED)
29192 Apr 9 1979	Bank		N. C.	National	James F. Winestock ^{et al}	1462	591		for mtg. see REM Bk. 1388 pg 327
"	"		"	"	Roy Dennis Barton ^{et al}	1462	543		Mtg. Assign. Colonial Mtg. Co. for mtg. see REM Bk. 1388 pg 208
"	"		"	"	" " "	1462	592		Mtg. Assign. N.C.N.B. Mtg. South. Inc. for mtg. see REM Bk. 1388 pg 208
"	"		"	"	Robert B. Dillard ^{et al}	1462	544		Mtg. Assign. Colonial Mtg. Co. for mtg. see REM Bk. 1401 pg. 921
"	"		"	"	" " "	1462	593		Mtg. Assign. N.C.N.B. Mtg. South. Inc. for mtg. see REM Bk. 1401 pg 721
29182 Apr. 9 1979	"		"	"	Thomas M. Barton ^{et al}	1462	535		Mtg. Assign. Colonial Mtg. Co. for mtg. see REM Bk. 1386 pg. 288
29192 Apr 9 1979	"		"	"	" " "	1462	584		Mtg. Assign. N.C.N.B. Mtg. South. Inc. for mtg. see REM Bk. 1386 pg. 288
29192 Apr. 9 1979	"		"	"	Woodrow Luber ^{et al}	1462	510		Mtg. Assign. Colonial Mtg. Co. for mtg. see REM Bk. 1368 pg. 422
29192	"		"	"	" " "	1462	557		Mtg. Assign. C. Douglas Wilson & Co. for mtg. see REM Bk. 1368 pg. 422
"	"		"	"	Michael Grant ^{et al}	1462	515		Mtg. Assign. Colonial Mtg. Co. for mtg. see REM Bk. 1371 pg. 577
"	"		"	"	" " "	1462	515		Mtg. Assign. N.C.N.B. Mtg. South. Inc. & re-record 1376 pg. 492
"	"		"	"	" " "	1462	564		mtg. assigned to Colonial Mtg. Co. for mtg. see REM Bk. 1371 pg 577
"	"		"	"	" " "	1462	564		& re-record 1376 pg. 492
"	"		"	"	David Robinson ^{et al}	1462	528		mtg. assigned N.C.N.B. Mtg. South. Inc. for mtg. see REM Bk. 1386 pg. 44
"	"		"	"	" " "	1462	528		& re-record Bk. 1389 pg. 355
"	"		"	"	David Robinson ^{et al}	1462	577		mtg. Assign. Colonial Mtg. Co. for mtg. see REM Bk. 1386 pg. 44 & re-record
"	"		"	"	" " "	1462	577		Bk. 1389 pg. 355

INDIRECT or MORTGAGEE Index to Real Estate Mortgages - Greenville County, S. C.

Open at Proper Tab according to First Letter or Letters of Name and refer to Buff Sub-Index sheet for page reference.

KEYS PRINTING CO.

(4-C)

FILE NUMBER DATE OF RECORD	MORTGAGEES FAMILY NAMES	GIVEN NAMES ABCDEFGHIJ	GIVEN NAMES JKLMNO	GIVEN NAMES PQRSTUVWXYZ	MORTGAGORS	BOOK PAGE	AMOUNT	BRIEF DESCRIPTION, LOCATION, ETC. (NOT WARRANTED)
29192 Apr. 9, 1979	Bank	N	C.	NATIONAL	William L. Morgan ^{et al}	1462 531		For mtg. see Rem Bk. 1384 pg. 918 Mtg. assign. NCNB mtg. South. Inc.
"	"	"	"	"	" " "	1462 580		For mtg. see Rem Bk. 1384 pg. 918 Mtg. assign. Colonial mtg. Co.
"	"	"	"	"	Stephen J. Weaver ^{et al}	1462 540		mtg. assign. NCNB mtg. South. Inc.
"	"	"	"	"	" " "	1462 540		for mtg. see Rem Bk. 1387 pg. 631 and re-record Bk. 1384 pg. 478
"	"	"	"	"	" " "	1462 589		mtg. assign. Colonial mtg. Co.
"	"	"	"	"	" " "	1462 589		for mtg. see Rem Bk. 1387 pg. 631 and re-record Bk. 1384 pg. 478
"	"	"	"	"	James H. Earl ^{et al}	1462 548		For mtg. see Rem Bk. 1363 pg. 806
"	"	"	"	"	Charles R. Jarrant, Jr ^{et al}	1462 549		Mtg. assign. NCNB mtg. South. Inc. For mtg. see Rem Bk. 1354 pg. 716
"	"	"	"	"	Jerry E. Owen	1462 550		Mtg. assign. Colonial mtg. Co. For mtg. see Rem Bk. 1356 pg. 320
"	"	"	"	"	Kenneth J. Hughes ^{et al}	1462 551		Mtg. assigned Colonial mtg. Co. For mtg. see Rem Bk. 1356 pg. 806
"	"	"	"	"	Richard H. Smith ^{et al}	1462 552		Mtg. assign. NCNB mtg. South. Inc. For mtg. see Rem Bk. 1357 pg. 79
"	"	"	"	"	Robert L. Gillespie ^{et al}	1462 553		Mtg. assign. Colonial mtg. Co. For mtg. see Rem Bk. 1362 pg. 752
"	"	"	"	"	David C. Benson ^{et al}	1462 554		Mtg. assign. Colonial mtg. Co.
"	"	"	"	"	" " "	1462 554		for mtg. see Rem Bk. 1363 pg. 324 and re-record Bk. 1364 pg. 78
"	"	"	"	"	Larry Darnell Lomas ^{et al}	1462 555		For mtg. see Rem Bk. 1363 pg. 423
"	"	"	"	"	Richard Suber, et al	1462 556		Mtg. assign. Colonial mtg. Co. For mtg. see Rem Bk. 1363 pg. 810

INDIRECT or MORTGAGEE Index to Real Estate Mortgages -- Greenville County, S. C.

Open at Proper Tab according to First Letter or Letters of Name and refer to Buff Sub-Index sheet for page reference.

KEYS PRINTING CO.

FILE NUMBER DATE OF RECORD	MORTGAGEES FAMILY NAMES	GIVEN NAMES ABCDEFGHIJ	GIVEN NAMES JKLMNO	GIVEN NAMES PQRSTUVWXYZ	MORTGAGORS	BOOK	PAGE	AMOUNT	BRIEF DESCRIPTION, LOCATION, ETC. (NOT WARRANTED)
29192 Apr. 9, 1979	Bank	(now NCB mtg. South, Inc.)							
"	"		N, C. National		Betty Jane Atchison Ellis	1462	594		For mtg. see Rem Bk 1382 pg. 754 mtg. assigned to Colonial Mtg. Co.
29435 Apr. 11, 1979	"		NCNB mtg. South, Inc.		Denny J. Odum - et al	1462	595		For mtg. see Rem Bk. 1376 pg. 952 mtg. assigned to Colonial Mtg. Co.
29487 Apr. 11, 1979	"		NCNB mtg. Corp.		Frances P. Smolley	1462	801	23,000	Lot, Old Rutledge Rd. Grand View Hills
29558 Apr. 11, 1979	"		"	"	L. Preston Childs, et al	1462	837	51,500	Pl. lots 36 + 37 Arrowhead Rd. Fairview Pk
29727 Apr. 11, 1979	"		"	"	Robert E. Jollison, et al	1462	873	35,150	0.974 ac. Putman Rd. 1300 acres
29813 Apr. 12, 1979	"		N.C. Nat'l.		Colby Joe Stott	1463	16	117,500	5.9 ac. Hwy. 176, also For mtg. see Rem Bk. 1448 pg. 846
29923 Apr. 13, 1979	"		NCNB mtg. South, Inc.		Gatewood Bldg. Inc.	1463	61		Release lot 102 Heritage Lakes
29931 Apr. 16, 1979	"		NCNB mtg. Corp.		Thomas N. Scanlon, et al	1463	219	49,000	Lot 11 Heritage Lakes
30137 Apr. 16, 1979	"		"	"	Debra Ann Mc Lee	1463	238	29,528	Lots 109, 112, 114, 115 + 117
30238 Apr. 17, 1979	"		N.C. Nat'l.		James L. Pace, et al	1463	487	10,990	3.77 ac. Good Rd.
30346 Apr. 18, 1979	"		NCNB mtg. Corp.		Jack Olin Bowers, et al	1463	525	33,950	Lot 26 Callinwood Park
30287 Apr. 18, 1979	"		NCNB mtg. Corp.		Randall E. Walters, et al	1463	583	22,000	Lot 51 Forest Dr. In mtg. see Rem Bk. 1463 pg. 525
30579 Apr. 18, 1979	"		NCNB mtg. Corp.		Jack Olin Bowers, et al	1463	529		Mtg. assigned to S.C. State Housing Authority For mtg. see Rem Bk. 1461 pg. 593
30999 Apr. 20, 1979	"		NCNB mtg. Corp.		Robert W. Dillon, et al	1463	958		mtg. assign. Fed. Nat'l Mtg. Assn.
Apr. 24, 1979	"		NCNB mtg. Corp.		Kevin M. Reardon, et al	1464	154	31,450	Lot 28 Mayfair Ln. "Holmes Jones"

INDIRECT or MORTGAGEE Index to Real Estate Mortgages -- Greenville County, S. C.

Open at Proper Tab according to First Letter or Letters of Name and refer to Buff Sub-Index sheet for page reference.

KEYS PRINTING CO.

1
(4-D)

FILE NUMBER DATE OF RECORD	MORTGAGEES FAMILY NAMES	GIVEN NAMES ABCDEFGHIJ	GIVEN NAMES JKLMNO	GIVEN NAMES PQRSTUVWXYZ	MORTGAGORS	BOOK	PAGE	AMOUNT	BRIEF DESCRIPTION, LOCATION, ETC. (NOT WARRANTED)
30979 Apr. 24, 1979	Bank		NGNB MTG. Corp.		Larry S. Freeman, et al	1464	195		For mty. see Rem Bk. 1461 pg. 620
30979 Apr. 24, 1979	"		"		Leroy Montgomery, et al	1464	196		mty. assigned to Fed. Nat'l Mty. Assn.
31142 Apr. 25, 1979	"		N.C. Nat'l. as agent		First Piedmont mty. Co.	1464	285		For mty. see Rem Bk. 1461 pg. 643
31286 Apr. 26, 1979	"		N.C. Nat'l		Earl O. Thompson, et al	1464	489	7,500	mty. assigned to Fed. Nat'l Mty. Assn.
31452 Apr. 27, 1979	"		NCNB mty. corp.		Preston Pasley, et al	1464	644	21,500	For mty. see Rem Bk. 1461 pg. 718
31454 Apr. 27, 1979	"		"		Mary J. Gillespie	1464	647	43,100	Release 41.82 ac. Mauldin
31630 Apr. 30, 1979	"		"		James A. Carlos, et al	1464	887		Sphg. County
31484 Apr. 30, 1979	"		"		John E. Drummond, et al	1464	695	54,500	2.22 Acres. Dlang mt. 2p +
31549 Apr. 30, 1979	"		"		Kennedy J. Moore, Jr.	1464	764	39,900	augusta Road Rancher
31559 Apr. 30, 1979	"		"		Erance J. Janner, et al	1464	771	52,400	Lot 110 & 111 Bell ave.
31654 Apr. 30, 1979	"		"		Michael J. Scoulen	1464	813	19,600	Lot 131 Butler Rd. Nally
31967 May 2, 1979	"		"		Robert N. Wynne, Jr.	1465	117	15,200	For mty. see Rem Bk. 1460 pg. 345
32028 May 3, 1979	"		"		Jeffrey D. Lawson, et al	1465	213	73,500	mty. assign. to Fed. Nat'l. mty. assoc.
"	"		"		"	1465	213		Granite woods, sec. 2
32099 May 3, 1979	"		"		Deoy N. Pruitt	1465	285		Lot 97 Hilder Creek Dr.
32563 May 8, 1979	"		"		Donald W. Leppin	1465	842		St. late 9110 Bell Dr.

For mty. see Rem Bk. 1461 pg. 620
 mty. assigned to Fed. Nat'l Mty. Assn.
 For mty. see Rem Bk. 1461 pg. 643
 mty. assigned to Fed. Nat'l Mty. Assn.
 For mty. see Rem Bk. 1461 pg. 718
 Release 41.82 ac. Mauldin
 Sphg. County
 2.22 Acres. Dlang mt. 2p +
 augusta Road Rancher
 Lot 110 & 111 Bell ave.
 Spring, sec. 2
 Lot 131 Butler Rd. Nally
 For mty. see Rem Bk. 1460 pg. 345
 mty. assign. to Fed. Nat'l. mty. assoc.
 Granite woods, sec. 2
 Lot 97 Hilder Creek Dr.
 St. late 9110 Bell Dr.
 Oak Dr. Pine Brook Forest, sec. I
 Lot 51 Cor. Pinewood & White
 St. late 143, 144, & 145
 Brandon
 Lot 415 Ross St. sec. 2
 Re-Record
 Foreign mty. see Rem Bk. 1459
 pg. 347 Lot 9 Crescent ave.
 Eagle Park Co.
 For mty. see Rem Bk. 1461 pg. 827
 mty. assigned to Fed. Nat'l Mty. Assn.
 For mty. see Rem Bk. 1457 pg. 638
 mty. assigned to Fed. Nat'l Mty. Assn.

INDIRECT or MORTGAGEE Index to Real Estate Mortgages -- Greenville County, S. C.

Open at Proper Tab according to First Letter or Letters of Name and refer to Buff Sub-Index sheet for page reference.

KEYS PRINTING CO.

FILE NUMBER DATE OF RECORD	MORTGAGEES FAMILY NAMES	GIVEN NAMES ABCDEFGHIJ	GIVEN NAMES JKLMNO	GIVEN NAMES PQRSTUVWXYZ	MORTGAGORS	BOOK	PAGE	AMOUNT	BRIEF DESCRIPTION, LOCATION, ETC. (NOT WARRANTED)
32978 May 11, 1979 33054	Bank				Lance Enterprises without	1466	129	.00 23,000	Lot Sulphur Spg. Rd. Coachman Ests. Sec. II
May 11, 1979 33056	"				Connie Edward	1466	172	.00 25,500	Lot 44 Cadillac Ct. Lockwood Pl.
May 11, 1979 33212	"				Ann B. Finley	1466	204	.00 36,000	Lot 8 Meyers Dr. In mty. - see REM Bl. 1466 pg. 204
May 14, 1979 33216	"				Ann B. Finley	1466	258		mty. assigned S.C. State Housing Auth. for mty. - see REM Bl. 1453 pg. 698
May 14, 1979 33211	"				David B. Belentini et al	1466	363		Release lots 77 & 78 Heritage Lake for mty. - see REM Bl. 1457 pg. 725
May 14, 1979 33413	"				Paul J. Dodge, Jr.	1466	366		mty. assigned to Fed Nat'l mty. Assn.
May 15, 1979 33752	"				Terrance F. Tanner	1466	477	.00 52,400	Lot 51 G. Pinewood & White Oak Dr. Pine Brook Ests. Int. for mty. - see REM Bl. 1464 pg. 771
May 17, 1979 33907	"				Jeffery W. Hudson et al	1466	812	.00 29,200	Lot 27 College Hgts. for mty. - see REM Bl. 1453 pg. 965
May 18, 1979 33829	"	(formerly N.C.B. mty. South Inc.)			Davidson Enterprises A.K.A. Waymond Belue	1467	76	.27	Release lot 96 Heritage Lake
May 18, 1979 34100	"	N.C. National			James W. Belue	1466	997	9,111	10.8 Acres Oak Grove Rd
May 21, 1979 34101	"	N.C.B. mty. Corp.			James P. McClinton et al	1467	247		mty. assigned to Fed. Nat'l mty. Assn. for mty. - see REM Bl. 1458 pg. 157 + Release Card Bl. 1461 pg. 372
May 21, 1979 34119	"	N.C.B. mty. Corp.			Robert H. Livingston et al	1467	248	.00	See mty. - see REM Bl. 1461 pg. 186 mty. assigned to Fed. Nat'l mty. Assn.
May 21, 1979	"	N.C. Nat'l. Co. II.			Dorson E. Mann	1467	197	26,257	Lot, Marion Co.

INDIRECT or MORTGAGEE Index to Real Estate Mortgages -- Greenville County, S. C.

(4-E)

Open at Proper Tab according to First Letter or Letters of Name and refer to Buff Sub-Index sheet for page reference.

KEYS PRINTING CO.

FILE NUMBER DATE OF RECORD	MORTGAGEES FAMILY NAMES	GIVEN NAMES ABCDEFGHIJ	GIVEN NAMES JKLMNO	GIVEN NAMES PQRSTUVWXYZ	MORTGAGORS	BOOK	PAGE	AMOUNT	BRIEF DESCRIPTION, LOCATION, ETC. (NOT WARRANTED)
34235 May 22, 1979 34660	Bank				John E. Greenwell, et al	1467	379		For mtg. see Rem Bk. 1464 pg. 695 mtg. assigned to mtg. life Ins. Co.
May 25, 1979 34668	"				Karen Ann Baity	1467	672	32,500 ^{.00}	Lot 22 Riverwoods, Sec. 1
May 25, 1979 34766	"				Heyward Burbage et al	1467	683	26,850 ^{.00}	Lot 90 Colonia Co.
May 25, 1979 34659	"				George A. Bell, et al	1467	804	45,100 ^{.00}	Lots 57 Oak Forest Sec. 1 Lot 27 College Hgts.
May 25, 1979 "	"				Jeffery W. Hudson, et al	1467	872	29,200 ^{.00}	For orig see Rem Book 1466 pg 812
35901 June 4, 1979 35901	"				" " "	1467	872		
June 4, 1979 35806	"				Roger C. Noel, et al	1468	894		For mtg. see Rem Bk. 1468 pg. 891 mtg. assigned to S. C. State Housing Authority
June 4, 1979 35758	"				Larry Mills, et al	1468	916		For mtg. see Rem Bk. 1468 pg. 913 mtg. assign. S. C. State Housing Auth.
June 4, 1979 36044	"				Roger C. Noel, et al	1468	891	31,600 ^{.00}	Lot 53 Oak Forest, Sec. I
June 5, 1979 36272	"				Larry Mills, et al	1468	913	31,850 ^{.00}	Lot 62 Oakview, Sec. VB Dev. Glassy mtn. 29.
June 7, 1979 36396	"				William A. Williams	1469	220	16,600 ^{.00}	Lots 1845 & 1846 Lake Lanier also 1845 Prop.
June 8, 1979 36323	"				Marion H. Wilson	1469	359	49,850 ^{.00}	1.74 ac. - Lakes Rd.
June 8, 1979 "	"				Edward Lindley	1469	471	24,500 ^{.00}	Lot 4 Bowdell Ct.
June 8, 1979 36466	"				Karen Ann Baity	1469	542	32,500 ^{.00}	For orig. mtg. see Rem Bk. 1467 pg. 672. Lot 22 Riverwoods Sec. 1
June 8, 1979 "	"				" " "	1469	542		acres
June 8, 1979 "	"				William C. Benton, et al	1469	545	55,200 ^{.00}	Lot 16 Garys. Cunningham

INDIRECT or MORTGAGEE Index to Real Estate Mortgages - Greenville County, S. C.

Open at Proper Tab according to First Letter or Letters of Name and refer to Buff Sub-Index sheet for page reference.

KEYS PRINTING CO.

FILE NUMBER DATE OF RECORD	MORTGAGEES FAMILY NAMES	GIVEN NAMES ABCDEFGHIJ	GIVEN NAMES KLMNO	GIVEN NAMES PQRSTUVWXYZ	MORTGAGORS	BOOK	PAGE	AMOUNT	BRIEF DESCRIPTION, LOCATION, ETC. (NOT WARRANTED)	
36528 June 8, 1979	Bank				NCNB Mtg. Corp.	Edward Lindsay	1469	474		Mtg. assigned to S.C. State Housing Authority - for mtg. see REM Bank 1469 pg. 471
36625 June 11, 1979	"				formerly C. Douglas Inland Co.	"	1469	474		
36791 June 12, 1979	"				"	Riddle Farm	1469	674		Release lot 118 Heritage Lane for mtg. see REM Bk. 1287 pg. 29, 1342 pg 211 + 1354 pg 1
37153 June 14, 1979	"				NCNB Mtg. Corp.	John E. Drummond	1469	936	54,500	
37632 June 19, 1979	"				"	Jeffery W. Hudson	1470	287		Mtg. assign. Fed. Nat'l Mtg. Assn. for mtg. see REM Bk. 1446 pg. 812 Re-record Bk. 1467 pg. 872
37676 June 19, 1979	"				"	Henry R. Homesley	1470	685	30,800	
37791 June 20, 1979	"				"	Larry Miller	1470	715	31,850	Duplex Sec. 1 Lot 10 Rosewood Dr. Jimmy P. 913. Lot 62 Oakview Sec 3-B For orig. mtg. see REM Bk. 1468
37856 June 21, 1979	"				N.C. Nat'l	Joseph P. Wray	1470	989		
38039 June 22, 1979	"				NCNB Mtg. Corp.	Leonard J. Furlough	1470	980		Release lot D & H. lot E Linnick Dr. For mtg. see REM Bk. 1419 pg. 645
38129 June 22, 1979	"				"	Joseph J. Morrison	1470	989		
	"				"	William R. Craig	1471	99	77,900	Mtg. assign to the Philadelphia Saving & Loan Society. For mtg. see REM Bk. 1456 pg. 524 For mtg. see REM Bk. 1467 pg. 494 Mtg. assign to Fed. Nat'l Mtg. Assn. - Chulanda Forest, also lot 107 Lot 4 Woodland Way + Elmwood Lane

INDIRECT or MORTGAGEE Index to Real Estate Mortgages - Greenville County, S. C.

(4-7)

Open at Proper Tab according to First Letter or Letters of Name and refer to Buff Sub-Index sheet for page reference.

KEYS PRINTING CO.

FILE NUMBER DATE OF RECORD	MORTGAGEES FAMILY NAMES	GIVEN NAMES ABCDEFGHIJ	GIVEN NAMES KLMNOP	GIVEN NAMES PQRSTUVWXYZ	MORTGAGORS	BOOK PAGE	AMOUNT	BRIEF DESCRIPTION, LOCATION, ETC. (NOT WARRANTED)
33205 May 14 1979	Bank			NCNB Mtg. Corp.	Michael R. Bell, et al	1466 301	34,500 ^{.00}	Capewood Rd. Westwood Sec II Aunten 29 Lot 133 Sherondale Ln. &
33497 May 16 1979	"			"	Robert W. Owens, et al	1466 608	11,150 ^{.00}	Lot 68 Jola St. Bonwood
34172 May 22 1979	"			"	Leland J. Martini	1467 285	32,000 ^{.00}	Lot 43 S. Duquill
34406 May 23 1979	"			N.C. Nat'l	Richard Suber, et al	1467 420	28,050 ^{.00}	For mtg. see Rem Bk 1363 pg. 810 mtg. assigned to NC NB Mtg. Corp. County
34461 May 24 1979	"			NCNB mtg. corp.	Joseph J. Morrison, et al	1467 496	43,000 ^{.00}	1.07 ac. Duille & Spthj.
34504 May 24 1979	"			"	James Edwin Connor	1467 546	43,000 ^{.00}	Lot 2-c Davis Rd. For mtg. see Rem Bk 1466 pg. 301 mtg. assigned to Fed. Nat'l Mtg. Assn.
35342 May 31 1979	"			"	Michael R. Bell, et al	1468 506	45,300 ^{.00}	Sec. II Lot 47 Westminister Village
35351 May 31 1979	"			"	James W. Nichoff, et al	1468 438	51,350 ^{.00}	Village, sec. II Lot 36 Westminister
35395 May 31 1979	"			"	Larry Scoggins, et al	1468 463		For mtg. see Rem Bk 1447 pg. 554 mtg. assigned Colonial Mtg. Co.
35605 June 1 1979	"			NCNB Mtg South. In.	Roy E. Hubbard	1468 803		For mtg. see Rem Bk 1447 pg. 93 mtg. assigned Colonial Mtg. Co.
35605 June 1 1979	"			"	Michael J. Dr. Naman	1468 804		For mtg. see Rem Bk 1447 pg. 779 mtg. assigned Colonial Mtg. Co.
35605 June 1 1979	"			"	Sri Prakash	1468 805		For mtg. see Rem Bk 1447 pg. 150 mtg. assigned Colonial Mtg. Co.
35605 June 1 1979	"			"	Morris B. Ramey	1468 806		For mtg. see Rem Bk 1447 pg. 574 mtg. assigned Colonial Mtg. Co.
35605 June 1 1979	"			"	Robert H. Wynne, Jr.	1468 807		For mtg. see Rem Bk 1447 pg. 949 mtg. assigned Colonial Mtg. Co.
35605 June 1 1979	"			"	Vernoy Kennedy	1468 808		

(cont)

INDIRECT or MORTGAGEE Index to Real Estate Mortgages -- Greenville County, S. C.

Open at Proper Tab according to First Letter or Letters of Name and refer to Buff Sub-Index sheet for page reference.

KEYS PRINTING CO.

FILE NUMBER	MORTGAGEES FAMILY NAMES	GIVEN NAMES ABCDEFGH	GIVEN NAMES IJKLMNO	GIVEN NAMES PQRSTUWXYZ	MORTGAGORS	BOOK	PAGE	AMOUNT	BRIEF DESCRIPTION, LOCATION, ETC. (NOT WARRANTED)
35605	Bank		NCNB	mtg. South. In.	Ronald Joe Burkhalter	1468	809		See mtg. see Rem. Bk. 1447 pp. 664
35605	"		"	"	Noney Dennis Smith	1468	810		mtg. assigned Colonial mtg. Co.
35605	"		"	"	Joe A. Cornwell	1468	811		See mtg. see Rem. Bk. 1446 pp. 134
35605	"		"	"	Marshall L. Stevens ^{et al}	1468	812		mtg. assigned Colonial mtg. Co.
35605	"		"	"	George M. Dickinson ^{III}	1468	813		See mtg. see Rem. Bk. 1446 pp. 89
35605	"		"	"	Jerry L. Rude, ^{et al}	1468	814		mtg. assigned Colonial mtg. Co.
35605	"		"	"	Randy R. Gordon	1468	815		See mtg. see Rem. Bk. 1446 pp. 256
35605	"		"	"	Bill R. Wyatt ^{et al}	1468	816		mtg. assigned Colonial mtg. Co.
35599	"		"	"	Fred N. White, ^{et al}	1468	817		See mtg. see Rem. Bk. 1445 pp. 898
24	"		"	"	Dalewood Bldg. Inc.	1468	823		mtg. assigned Colonial mtg. Co.
24	"		"	mtg. Corp.	Virgil A. Duggan ^{et al}	1472	100	31,500	See mtg. see Rem. Bk. 1427 pp. 953
24	"		"	"	Anthony C. Moskou	1472	103	45,777	mtg. assigned Colonial mtg. Co.
									Release lot 176 Heritage Lake
									Lot 125 Allendale
									Sec. 1
									Lot 12 Oak Forest

(over)

INDIRECT or MORTGAGEE Index to Real Estate Mortgages - Greenville County, S. C.

(4-0)

Open at Proper Tab according to First Letter or Letters of Name and refer to Buff Sub-Index sheet for page reference.

KEYS PRINTING CO.

FILE NUMBER DATE OF RECORD	MORTGAGEES FAMILY NAMES	GIVEN NAMES ABCDEFGHIJ	GIVEN NAMES JKLMNO	GIVEN NAMES PQRSTUVWXYZ	MORTGAGORS	BOOK	PAGE	AMOUNT	BRIEF DESCRIPTION, LOCATION, ETC. (NOT WARRANTED)
38174 Jun. 25 1979	Bank		NCNB Mtg. Corp.		allen A. Wall, et al	1471	160	14,500 ^{.00}	Brandon sec. 2 Lot 402 Wilson st.
38149 Jun. 25 1979	"		"	"	Randy K. Morris, et al	1471	180	34,600 ^{.00}	Westwood, Sec. 5 Lot 501 ogeewood Dr.
38283 Jun. 25 1979	"		"	"	Francis E. Clark, et al	1471	300		mtg. assigned to the Philadelphia Saving Fund Society - for mtg.
"	"		"	"	"	1471	300		see REM. Bk. 1460 pg. 426
38345 June 26 1979	"		"	"	Mark D. Dodd, et al	1471	316	47,050 ^{.00}	Lot 56 Oak Forest, Sec F
38307 June 26 1979	"		"	"	Michael L. Brown, et al	1471	358	32,900 ^{.00}	Lot 17 Abbotsford Dr. Ballingpore
38340 June 26 1979	"		"	"	Frank K. Wilson	Re-Record 1471	369	49,850 ^{.00}	Pa. Div. - see deq. Bk. 1469 pg. 359 1.74 Acre Deer Rd. Also per. prop.
38400 June 26 1979	"		"	"	Larry Scoggins, et al	1471	410		for mtg. see REM. Bk. 1468 pg. 463 mtg. assign. Fed. Nat'l Mtg. Assn.
38594 June 27 1979	"		"	"	Thomas Patrick Fitzgerald	1471	544	47,900 ^{.00}	Sec. II Lot 40 Westminister Village
38457 June 27 1979	"		"	"	Paul Edward Dunbar	1471	567	27,753 ^{.45}	Lot 22 Briarcliff Dr. Dixie Hgts
38656 Jun. 28 1979	"		"	"	James Robert Briggs	1471	629	42,000 ^{.00}	Sec. 1 Lot 63 Oak Forest
38764 June 28 1979	"	new	NCNB mtg. Corp.		Charles A. Morris, et al	1471	783		for mtg. see REM. Bk. 1449 pg. 898 mtg. assigned to Fed. Nat'l Mtg. Assn.
38765 June 28 1979	"		mtg. South. Am.		J. Ray Robertson	1471	784		for mtg. see REM. Bk. 1461 pg. 354 mtg. assigned to Mut. Life Ins. Co.
39044 June 29 1979	"		NCNB mtg. Corp.		Lewis Goldsmith, et al	1472	12		mtg. assigned to S.C. State Housing Corp. - for mtg. see REM. Bk.
38888 Jun. 29 1979	"		"	"	" et al Gary J. Leonard	1472 1471	12 848	47,800 ^{.86}	1471 pg. 989 Lots 19, 20, 126 Pleasantdale

INDIRECT or MORTGAGEE Index to Real Estate Mortgages -- Greenville County, S. C.

Open at Proper Tab according to First Letter or Letters of Name and refer to Buff Sub-Index sheet for page reference.

KEYS PRINTING CO.

FILE NUMBER DATE OF RECORD	MORTGAGEES FAMILY NAMES	GIVEN NAMES ABCDEFGHIJ	GIVEN NAMES JKLMNO	GIVEN NAMES PQRSTUVWXYZ	MORTGAGORS	BOOK	PAGE	AMOUNT	BRIEF DESCRIPTION, LOCATION, ETC. (NOT WARRANTED)
38972 Jun. 29, 1979	Bank		NCNB Mtg. Corp.		Peter De Boer, et al	1471	909	38,500 ^{.00}	Sec. 1 Lot 11 Oak Forest
38972 Jun. 29, 1979	"		"		Livonia Keys	1471	912	33,950 ^{.00}	Lot 73 Oakview, Sec. V-B
38981 Jun. 29, 1979	"		"		Danny E. Taylor	1471	927	31,850 ^{.00}	addi Lots 71 7 1/2 Bayce Lawn
39014 Jun. 29, 1979	"		"		Livonia Goldsmith	1471	989	32,300 ^{.00}	Lot 66 Oakview, Sec. V-B
211 July 2, 1979	"		"		Connie Edward Wilhoit	1472	243		For mtg. see Rem Bk. 1466 pg. 172 Mtg. assigned to Fed. Nat'l Mtg. Ass.
210 July 2, 1979	"		"		George J. Davis, et al	1472	244		For mtg. see Rem Bk. 1435 pg. 974 Mtg. Re-assigned to NCNB Mtg. Corp.
209 July 2, 1979	"		"		W. N. Leslie, Inc.	1472	245		For mtg. see Rem Bk. 1428 pg. 962 Release lot 166 Heritage Lake
355 Jul. 3, 1979	"		"		Ray E. Brasley, et al	1472	388	33,900 ^{.00}	Sec. 1 Lot 3 Riverwoods
465 Jul. 3, 1979	"		"		Virginia S. Chapman	1472	419	33,450 ^{.00}	Lot 74 Oakview Sec. V-B
549 Jul. 5, 1979	"		"		Robert H. Young, et al	1472	494	32,750 ^{.00}	Sec. 3 Lot 194 Westwood
519 Jul. 5, 1979	"		"		Fredrick Baber	1472	546	34,000 ^{.00}	Lot 44 Allwood
527 Jul. 5, 1979	"		"		David R. Anderson	1472	561	23,150 ^{.00}	Lot, Cannon ave.
671 July 6, 1979	"		"	South Inc.	Patricia L. Lyon	1472	711		For mtg. see Rem Bk. 1445 pg. 193 Release lien from Judgment Roll 79-2688
858 July 9, 1979	"		N. C. Nat'l		Jerry A. Handley, et al	1472	892		For mtg. see Rem Bk. 1378 pg. 884 Mtg. assign. NCNB Mtg. Corp. South. Inc.
859 July 9, 1979	"		N. C. Nat'l		Jerry A. Handley, et al	1472	911		For mtg. see Rem Bk. 1378 pg. 884 Mtg. assign. Colonial Mtg. Co.

INDIRECT or MORTGAGEE Index to Real Estate Mortgages - Greenville County, S. C.

(44)

Open at Proper Tab according to First Letter or Letters of Name and refer to Buff Sub-Index sheet for page reference.

KEYS PRINTING CO.

FILE NUMBER DATE OF RECORD	MORTGAGEES FAMILY NAMES	GIVEN NAMES ABCDEFGH	GIVEN NAMES IJKLMNO	GIVEN NAMES PQRSTUVWXYZ	MORTGAGORS	BOOK	PAGE	AMOUNT	BRIEF DESCRIPTION, LOCATION, ETC. (NOT WARRANTED)
858 July 9, 1979	Bank		N. C. Nat'l		John J. Zalusky, et al	1472	873		For mtg. see Rem Bk. 1373 pg. 195 mtg. assigned NCVB mtg. South. Inc.
859 July 9, 1979	"		"		John J. Zalusky, et al	1472	910		For mtg. see Rem Bk. 1373 pg. 195 mtg. assign. Colonial mtg. Co.
858 July 9, 1979	"		N. C. Nat'l		Johnny Smith, Jr. et al	1472	874		For mtg. see Rem Bk. 1378 pg. 790 mtg. assign. NCVB mtg. South. Inc.
859 July 9, 1979	"		"		" " " "	1472	909		For mtg. see Rem Bk. 1378 pg. 790 mtg. assign. Colonial mtg. Co.
858 July 9, 1979	"		"		Mary R. Lee	1472	875		For mtg. see Rem Bk. 1373 pg. 311 mtg. assign. NCVB mtg. South. Inc.
859 July 9, 1979	"		"		" " "	1472	908		For mtg. see Rem Bk. 1373 pg. 311 mtg. assign. Colonial mtg. Co.
858 July 9, 1979	"		"		William Thomas Muth, Jr. et al	1472	876		For mtg. see Rem Bk. 1378 pg. 978 mtg. assign. NCVB mtg. South. Inc.
859 July 9, 1979	"		"		" " "	1472	912		For mtg. see Rem Bk. 1378 pg. 978 mtg. assign. Colonial mtg. Co.
858 July 9, 1979	"		"		Alton Dwayne Anderson	1472	877		For mtg. see Rem Bk. 1370 pg. 463 mtg. assign. NCVB mtg. South. Inc.
859 July 9, 1979	"		"		" " "	1472	913		For mtg. see Rem Bk. 1370 pg. 463 mtg. assign. Colonial mtg. Co.
858 July 9, 1979	"		"		Leon N. Lutz, Jr. et al	1472	878		For mtg. see Rem Bk. 1382 pg. 965 mtg. assign. NCVB mtg. South. Inc.
859 July 9, 1979	"		"		" " "	1472	915		For mtg. see Rem Bk. 1382 pg. 965 mtg. assign. Colonial mtg. Co.
858 July 9, 1979	"		"		Robert L. Perkins	1472	879		For mtg. see Rem Bk. 1384 pg. 807 mtg. assign. NCVB mtg. South. Inc.
859 July 9, 1979	"		"		" " "	1472	914		For mtg. see Rem Bk. 1384 pg. 107 mtg. assign. Colonial mtg. Co.
858 July 9, 1979	"		"		Beverly C. Kelly	1472	880		For mtg. see Rem Bk. 1391 pg. 408 mtg. assign. NCVB mtg. South. Inc.
859 July 9, 1979	"		"		" " "	1472	918		For mtg. see Rem Bk. 1391 pg. 408 mtg. assign. Colonial mtg. Co.

INDIRECT or MORTGAGEE Index to Real Estate Mortgages -- Greenville County, S. C.

Open at Proper Tab according to First Letter or Letters of Name and refer to Buff Sub-Index sheet for page reference.

KEYS PRINTING CO.

FILE NUMBER DATE OF RECORD	MORTGAGEES FAMILY NAMES	GIVEN NAMES ABCDEFGHIJ	GIVEN NAMES KLMNO	GIVEN NAMES PQRSTUVWXYZ	MORTGAGORS	BOOK	PAGE	AMOUNT	BRIEF DESCRIPTION, LOCATION, ETC. (NOT WARRANTED)
858 July 9, 1979	Bank				William Ray Wyatt ^{et al}	1472	881		For mtg. see REM Bk. 1382 pg. 775
859 July 9, 1979	"				" " "	1472	916		Mtg. Assign. NCVB mtg. South. Ins.
858 July 9, 1979	"				Johanny Floyd Pricett ^{et al}	1472	882		For mtg. see REM Bk. 1382 pg. 775
859 July 9, 1979	"				" " "	1472	917		Mtg. Assign. Colonial mtg. Co.
858 July 9, 1979	"				Charles J. Bierman ^{et al}	1472	883		For mtg. see REM Bk. 1389 pg. 44
859 July 9, 1979	"				" " "	1472	904		Mtg. Assign. NCVB mtg. South. Ins.
858 July 9, 1979	"				Kenneth E. Mason ^{et al}	1472	884		For mtg. see REM Bk. 1389 pg. 44
859 July 9, 1979	"				" " "	1472	905		Mtg. Assign. Colonial mtg. Co.
858 July 9, 1979	"				Richard E. Tillatson ^{et al}	1472	885		For mtg. see REM Bk. 1375 pg. 975
859 July 9, 1979	"				" " "	1472	906		Mtg. Assign. NCVB mtg. South. Ins.
858 July 9, 1979	"				Dixon Harp, Jr. ^{et al}	1472	886		For mtg. see REM Bk. 1375 pg. 975
859 July 9, 1979	"				" " "	1472	907		Mtg. Assign. Colonial mtg. Co.
858 July 9, 1979	"				Vernon E. Owens ^{et al}	1472	887		For mtg. see REM Bk. 1378 pg. 7
859 July 9, 1979	"				Carolyn Fitcher	1472	888		Mtg. Assign. NCVB mtg. South. Ins.
858 July 9, 1979	"				Ray C. Overstreet ^{et al}	1472	889		For mtg. see REM Bk. 1378 pg. 7
859 July 9, 1979	"				Peggy C. Evans	1472	890		Mtg. Assign. Colonial mtg. Co.
" July 9, 1979	"				" " "	1472	890		For mtg. see REM Bk. 1380 pg. 555
" July 9, 1979	"								Mtg. Assign. Colonial mtg. Co.
" July 9, 1979	"								For mtg. see REM Bk. 1380 pg. 555
" July 9, 1979	"								Mtg. Assign. Colonial mtg. Co.
" July 9, 1979	"								For mtg. see REM Bk. 1380 pg. 134
" July 9, 1979	"								Mtg. Assign. NCVB mtg. South. Ins.
" July 9, 1979	"								For mtg. see REM Bk. 1380 pg. 134
" July 9, 1979	"								Mtg. Assign. Colonial mtg. Co.
" July 9, 1979	"								For mtg. see REM Bk. 1402 pg. 857
" July 9, 1979	"								Mtg. Assign. Colonial mtg. Co.
" July 9, 1979	"								For mtg. see REM Bk. 1422 pg. 924
" July 9, 1979	"								Mtg. Assign. Colonial mtg. Co.
" July 9, 1979	"								For mtg. see REM Bk. 1422 pg. 648
" July 9, 1979	"								Mtg. Assign. Colonial mtg. Co.
" July 9, 1979	"								For mtg. see REM Bk. 1422 pg. 971
" July 9, 1979	"								& Correntine 1447 pg. 814

INDIRECT or MORTGAGEE Index to Real Estate Mortgages -- Greenville County, S. C.

(47)

Open at Proper Tab according to First Letter or Letters of Name and refer to Buff Sub-Index sheet for page reference.

KEYS PRINTING CO.

FILE NUMBER	MORTGAGEES FAMILY NAMES	GIVEN NAMES ABCDEFGH	GIVEN NAMES IJKLMNO	GIVEN NAMES PQRSTUWXYZ	MORTGAGORS	BOOK	PAGE	AMOUNT	BRIEF DESCRIPTION, LOCATION, ETC. (NOT WARRANTED)
859	Bank				Donald Louis Young	1472	891		For mtg. - see Rem Bk. 1422 pg. 971 Mtg. Assigned Colonial Mtg. Co.
July 9, 1979 859	"				Paul A. Windsor, et al	1472	892		For mtg. see Rem Bk. 1422 pg. 14 Mtg. Assigned Colonial Mtg. Co.
July 9, 1979 859	"				Benny S. Meredith, et al	1472	893		Mtg. Assigned Colonial Mtg. Co. for mtg. see Rem Bk. 1419 pg. 587 & re-record Bk. 1421 pg. 389
July 9, 1979 859	"				James Bruce Vaughan, et al	1472	894		for mtg. see Rem Bk. 1422 pg. 105 Mtg. Assigned Colonial Mtg. Co.
July 9, 1979 859	"				Danny C. West, et al	1472	895		for mtg. see Rem Bk. 1421 pg. 152 Mtg. Assigned Colonial Mtg. Co.
July 9, 1979 859	"				Robert S. Davis, et al	1472	896		for mtg. see Rem Bk. 1421 pg. 354 Mtg. Assigned Colonial Mtg. Co.
July 9, 1979 859	"				James C. Rice, et al	1472	897		for mtg. see Rem Bk. 1421 pg. 992 Mtg. Assigned Colonial Mtg. Co.
July 9, 1979 859	"				Ronald L. Jones, et al	1472	898		for mtg. - see Rem Bk. 1422 pg. 125 Mtg. Assigned Colonial Mtg. Co.
July 9, 1979 859	"				Alan Dale Jenkins, et al	1472	899		for mtg. see Rem Bk. 1423 pg. 98 Mtg. Assign - Colonial Mtg. Co.
July 9, 1979 859	"				Johnny D. Arrowood, et al	1472	900		for mtg. see Rem Bk. 1421 pg. 965 Mtg. Assign. Colonial Mtg. Co.
July 9, 1979 859	"				Frank W. Harlock, et al	1472	901		for mtg. see Rem Bk. 1419 pg. 39 Mtg. Assign. Colonial Mtg. Co.
July 9, 1979 859	"				Kenneth W. Whipple, et al	1472	903		for mtg. see Rem Bk. 1380 pg. 762 Mtg. Assign. Colonial Mtg. Co.
July 9, 1979 859	"				Harold D. Johnston, et al	1472	919		for mtg. see Rem Bk. 1402 pg. 989 Mtg. Assign. Colonial Mtg. Co.
July 9, 1979 1017	"				Millard S. Tenney	1472	980	39,000	Lake Lanier Lots 83 & 84 Clarke Rd.
July 10, 1979 1121	"				J. Duncan Burnette, Jr.	1473	91	60,000	Pilgrim's Point Lot 3 Pilgrim's Point Rd.

INDIRECT or MORTGAGEE Index to Real Estate Mortgages - Greenville County, S. C.

Open at Proper Tab according to First Letter or Letters of Name and refer to Buff Sub-Index sheet for page reference.

KEYS PRINTING CO.

FILE NUMBER DATE OF RECORD	MORTGAGEES FAMILY NAMES	GIVEN NAMES ABCDEFGHIJ	GIVEN NAMES JKLMNO	GIVEN NAMES PQRSTUVWXYZ	MORTGAGORS	BOOK	PAGE	AMOUNT	BRIEF DESCRIPTION, LOCATION, ETC. (NOT WARRANTED)
1190 Jul. 11, 1979	Bank					Re-Record		.00	
1287 Jul. 12, 1979	"				Levonis Keys et al	1473	200	33,950	912. Lot 73 Dabineer, Sec. V-B for orig. mtg. see Rem Bk. 1471 Pg.
1684 Jul. 16, 1979	"				John Henry Taylor et al	1473	278	25,500	Ac. lots 213 Mc Donnell St.
1683 Jul. 16, 1979	"				Flaster Andrew Newwood	1473	588	43,500	Lots 25126 Park Hill
1786 Jul. 16, 1979	"				Leroy Nailstock, et al	1473	592	32,000	Lot 121 Allenville
2077 Jul. 17, 1979	"				Delora Chapman	1473	686	32,000	Lot 128 Allenville
2350 July 18, 1979	"				(now NCNB mtg. Corp) W. N. Leslie, Inc.	1473	997		for mtg. see Rem Bk. 1428 pg. 964
2417 July 20, 1979	"				James Bailey Watson	1474	207	17,250	Reken lot 37 Heritage Lake Chick Sfg. 29 - Sun
2683 July 23, 1979	"				Ray E. Bradley, et al	1474	368	33,900	Lot 13 Crumby Creek Rd. see Rem Bk. 1472 pg. 383
2630 Jul 24, 1979	"				Jennie Lee Dewalt, et al	1474	509	48,500	Lot 3 Riverwood Sec I for orig. Brentwood Sec 1
2831 Jul 24, 1979	"				Hazel C. Flynn et al	1474	476	27,000	Lot 56 Frontage Rd. of Hwy 276 PT Lots 17 + 18 Bust Ave.
2919 July 25, 1979	"				Clarence Jerry Nyche et al	1474	647	58,500	Wally Tru - Tennett Lot 87 Sagamore Ln.
3182 July 26, 1979	"				Robney R. Bailey, et al	1474	750	46,100	Lot 9 Forester Court Sec I
3366 Jul. 27, 1979	"				Johnny W. Mitchell, et al	1474	939	44,400	Lot 67 Oak Forest Sec. 1
3353 Jul. 30, 1979	"				John J. Rardon, et al	1475	40	50,950	Lot 59 Oak Forest Sec. 1
3637 Jul. 30, 1979	"				David Hammond Bailey et al	1475	64	28,900	Lot 5 Elaine Dr. Blueberry Ford
3637 Jul. 31, 1979	"				Kenneth D. Cagle, et al	1475	297	26,050	Lot 26 Strawberry Dr.

INDIRECT or MORTGAGEE Index to Real Estate Mortgages -- Greenville County, S. C.

(45)

Open at Proper Tab according to First Letter or Letters of Name and refer to Buff Sub-Index sheet for page reference.

KEYS PRINTING CO.

FILE NUMBER	MORTGAGEES FAMILY NAMES	GIVEN NAMES ABCDEFGH	GIVEN NAMES IJKLMNO	GIVEN NAMES PQRSTUWXYZ	MORTGAGORS	BOOK PAGE	AMOUNT	BRIEF DESCRIPTION, LOCATION, ETC. (NOT WARRANTED)
3918 Aug. 1, 1979 3755	Bank			NCNB Mtg Corp.	Paul Edward Dunbar <i>et al</i>	1475 585	.00	For mty. see Rem Bk. 1471 pp. 467 mty. assigned to Fed. Nat'l mty. Assn. Windsor Bk.
aug. 1, 1979 3881	"			" "	John Robert Bishop	1475 452	29,900	Lot 79 Swinton Dr. Brandon
aug. 1, 1979 3900	"			" "	Ella Sue Burnside <i>et al</i>	1475 494	19,400	Lot 205 Otter St. also see map.
aug. 1, 1979 3961	"			" "	William D. McMahon <i>et al</i>	1475 590	60,000	Lot 12 Ginnam woods Sec. 5
aug. 2, 1979 4247	"			" "	Donald D. Yeargin	1475 644	32,500	Lot 541 Westwood
aug. 3, 1979 4394	"			" "	Joseph W. Lloyd <i>et al</i>	1475 899	5,000	3.29 acres
Aug 6, 1979 4442	"			Mty. South. Inc.	Davidson Enterprises <i>et al</i>	1476 69	.00	For mty. see Rem Bk. 1453 page 965 Release lot 88 Heritage Lake Holly Hill, Sec. II Austin 20
aug. 6, 1979 4483	"			NCNB mty. corp.	William Joseph <i>et al</i>	1475 996	75,200	Lot 27 Clear Hill Dr.
aug. 7, 1979 4715	"			" "	Leslie Dean Barker <i>III et al</i>	1476 71	52,250	Lot 5 Hasellwood, Sec. 1
Aug 8, 1979 4824	"			NCNB mty corp	Feaster Andrew Newwood	1476 307		For mty. see Rem Bk. 1473 pp. 588 mty. assigned to Fed. Nat'l mty. Assn. For mty. see Rem Bk. 1448 pp. 846 Release lot 2 Heritage Lake
Aug 9, 1979 4822	"			NCNB mty South. Inc.	Gatewood Bldg. Inc.	1476 394		Release lien from judgment case #79-3048 - for mty. see Rem Bk. 1363 pp. 810
Aug 9, 1979 4821	"			Nat'l Bank	Richard Suber, <i>et al</i>	1476 395		
Aug 9, 1979 4827	"			" "	" " " <i>et al</i>	1476 395		
Aug 9, 1979 4827	"			Nat'l Bank	Jerry Lee McKinney	1476 397		Release lien from judgment case #79-3091 - for mty. see Rem Bk. 1378 pp. 655
Aug 9, 1979 4827	"			" "	" " "	1476 397		For mty. see Rem Bk. 1453 pp. 409 Release lien from judgment case 79-3093
Aug 9, 1979 4827	"			NCNB mty South. Inc	Ricky Dean <i>et al</i>	1476 398		

INDIRECT or MORTGAGEE Index to Real Estate Mortgages - Greenville County, S. C.

Open at Proper Tab according to First Letter or Letters of Name and refer to Buff Sub-Index sheet for page reference.

KEYS PRINTING CO.

FILE NUMBER DATE OF RECORD	MORTGAGEES FAMILY NAMES	GIVEN NAMES ABCDEFGHIJ	GIVEN NAMES JKLMNO	GIVEN NAMES PQRSTUVWXYZ	MORTGAGORS	BOOK	PAGE	AMOUNT	BRIEF DESCRIPTION, LOCATION, ETC. (NOT WARRANTED)
4854 Aug. 9, 1979	Bank				<i>et al</i> Arlie D. Jinsley	1476	372	33,000 ^{.00}	Lot Janelle St.
4924 Aug 10, 1979	"				Joseph E. Bernstein	1476	489		See mtg. - see Rem Bl. 1412 pp. 524 mtg. assigned to NCNB mtg. South. In.
4924 Aug 10, 1979	"				Kerry Wayne McEaha	1476	490		See mtg. see Rem Bl. 1391 pp. 412 mtg. assigned to NCNB mtg. South. In.
"	"				Erskine A. Blount, Jr.	1476	491		See mtg. see Rem Bl. 1392 pp. 402 mtg. assigned to NCNB mtg. South. In.
"	"				Jerry W. Westmoreland	1476	492		See mtg. see Rem Bl. 1392 pp. 349 mtg. assigned to NCNB mtg. South. In.
"	"				Frederick C. Anderson	1476	493		See mtg. see Rem Bl. 1392 pp. 557 mtg. assign. to NCNB mtg. South. In.
"	"				James M. Leland	1476	494		See mtg. see Rem Bl. 1391 pp. 61 mtg. assign. to NCNB mtg. South. In.
"	"				Charles Black	1476	495		See mtg. see Rem Bl. 1392 pp. 720 mtg. assign. to NCNB mtg. South. In.
"	"				Ronald D. Patteree	1476	496		See mtg. see Rem Bl. 1392 pp. 601 mtg. assign. to NCNB mtg. South. In.
"	"				Daniel E. McCartney	1476	497		See mtg. see Rem Bl. 1390 pp. 923 mtg. assign. to NCNB mtg. South. In.
"	"				Wayne Ruckey Alexander	1476	498		See mtg. see Rem Bl. 1392 pp. 634 mtg. assign. to NCNB mtg. South. In.
"	"				Phillip R. Storey	1476	499		See mtg. see Rem Bl. 1392 pp. 760 mtg. assign. to NCNB mtg. South. In.
"	"				Frank A. Sullivan	1476	500		See mtg. see Rem Bl. 1387 pp. 545 mtg. assign. to NCNB mtg. South. In.
"	"				Ralph M. Johnson	1476	501		See mtg. see Rem Bl. 1378 pp. 599 mtg. assign. to NCNB mtg. South. In.
"	"				Edward C. Hunter	1476	502		See mtg. see Rem Bl. 1377 pp. 529 mtg. assign. to NCNB mtg. South. In.

INDIRECT or MORTGAGEE Index to Real Estate Mortgages - Greenville County, S. C.

(4-K)

Open at Proper Tab according to First Letter or Letters of Name and refer to Buff Sub-Index sheet for page reference.

KEYS PRINTING CO.

FILE NUMBER DATE OF RECORD	MORTGAGEES FAMILY NAMES	GIVEN NAMES ABCDEFGHIJ	GIVEN NAMES JKLMNO	GIVEN NAMES PQRSTUVWXYZ	MORTGAGORS	BOOK	PAGE	AMOUNT	BRIEF DESCRIPTION, LOCATION, ETC. (NOT WARRANTED)
4924 Aug 10, 1979	Bank		N. C. Nat'l		Clyde C. Mackey	1476	503		mtg. assign. to NCB mtg. South. Ins. for mtg. see Rem Bk. 1374 pg. 985 re-record Bk. 1394 pg. 810 for mtg. see Rem Bk. 1380 pg. 623 mtg. assign. NCB mtg. South. Ins. for mtg. see Rem Bk. 1380 pg. 590 mtg. assign. NCB mtg. South. Ins. for mtg. see Rem Bk. 1381 pg. 285 mtg. assign. NCB mtg. South. Ins. for mtg. see Rem Bk. 1378 pg. 876 mtg. assign. NCB mtg. South. Ins. for mtg. see Rem Bk. 1378 pg. 350 mtg. assign. NCB mtg. South. Ins. for mtg. see Rem Bk. 1412 pg. 524 mtg. assign. to Colonial mtg. Co. for mtg. see Rem Bk. 1392 pg. 349 mtg. assign. to Colonial mtg. Co. for mtg. see Rem Bk. 1392 pg. 349 mtg. assign. to Colonial mtg. Co. for mtg. see Rem Bk. 1392 pg. 750 mtg. assign. to Colonial mtg. Co. for mtg. see Rem Bk. 1391 pg. 61 mtg. assign. to Colonial mtg. Co. for mtg. see Rem Bk. 1392 pg. 601 mtg. assign. to Colonial mtg. Co. for mtg. see Rem Bk. 1390 pg. 923 mtg. assign. to Colonial mtg. Co. for mtg. see Rem Bk. 1392 pg. 634 mtg. assign. to Colonial mtg. Co. for mtg. see Rem Bk. 1391 pg. 412 mtg. assign. to Colonial mtg. Co.
"	"		"		"	1476	503		
"	"		"		B. Bruce Lullin, Jr. et al	1476	504		
"	"		"		Willie J. Harper, et al	1476	505		
"	"		"		Jerry D. Davis	1476	506		
"	"		"		William R. Tate, et al	1476	507		
"	"		"		Richard A. Wright, et al	1476	508		
"	"		"		Joseph E. Bernstein, et al	1476	509		
"	"		"		Jerry W. Westmoreland, et al	1476	510		
"	"		"		Frederick C. Anderson	1476	511		
"	"		"		Charles Black	1476	512		
"	"		"		James M. Leland, et al	1476	513		
"	"		"		Ronald D. Ratteree, et al	1476	514		
"	"		"		Daniel E. McCartney	1476	515		
"	"		"		Wayne Ricky Alexander, et al	1476	516		
"	"		"		Kerry Wayne McRae	1476	517		

INDIRECT or MORTGAGEE Index to Real Estate Mortgages -- Greenville County, S. C.

Open at Proper Tab according to First Letter or Letters of Name and refer to Buff Sub-Index sheet for page reference.

KEYS PRINTING CO.

FILE NUMBER DATE OF RECORD	MORTGAGEES FAMILY NAMES	GIVEN NAMES ABCDEFGHIJ	GIVEN NAMES JKLMNO	GIVEN NAMES PQRSTUVWXYZ	MORTGAGORS	BOOK	PAGE	AMOUNT	BRIEF DESCRIPTION, LOCATION, ETC. (NOT WARRANTED)
4924 Aug 10, 1979	Bank		N.C. Nat'l		Phillip R. Storey, et al	1476	518		For mtg. see Rem Bk. 1392 pp. 760 mtg. assign. to Colonial mtg. Co.
"	"		"		Erskine A. Blount, Jr.	1476	519		For mtg. see Rem Bk. 1392 pp. 402 mtg. assign. to Colonial mtg. Co.
"	"		"		Frank A. Sullivan	1476	520		For mtg. see Rem Bk. 1387 pp. 545 mtg. assign. to Colonial mtg. Co.
"	"		"		Clyde C. Mackay	1476	521		For mtg. see Rem Bk. 1374 pp. 985 mtg. assign. to Colonial mtg. Co.
"	"		"		"	1476	521		4th record 1394 pp. 810
"	"		"		Ralph M. Johnson, et al	1476	522		For mtg. see Rem Bk. 1378 pp. 599 mtg. assign. to Colonial mtg. Co.
"	"		"		Edward C. Hunter	1476	523		For mtg. see Rem Bk. 1379 pp. 529 mtg. assign. to Colonial mtg. Co.
"	"		"		B. Bruce Tallis, Jr	1476	524		For mtg. see Rem Bk. 1380 pp. 623 mtg. assign. to Colonial mtg. Co.
"	"		"		Winnie L. Harper, et al	1476	525		For mtg. see Rem Bk. 1380 pp. 590 mtg. assign. to Colonial mtg. Co.
"	"		"		Jerry D. Davis	1476	526		For mtg. see Rem Bk. 1381 pp. 285 mtg. assign. to Colonial mtg. Co.
"	"		"		William R. Tate, et al	1476	527		For mtg. see Rem Bk. 1378 pp. 876 mtg. assign. to Colonial mtg. Co.
"	"		"		Richard A. Wright, et al	1476	528		For mtg. see Rem Bk. 1378 pp. 350 mtg. assign. to Colonial mtg. Co.
4925 Aug 10, 1979	"		NC NB Mtg. South In		Edgar S. Sutherland	1476	533		For mtg. see Rem Bk. 1412 pp. 453 mtg. assign. to Colonial mtg. Co.
"	"		"		Edgar A. Ross, Jr.	1476	534		For mtg. see Rem Bk. 1411 pp. 523 mtg. assign. to Colonial mtg. Co.
"	"		"		Michael D. Sullivan	1476	535		For mtg. see Rem Bk. 1411 pp. 344 mtg. assign. to Colonial mtg. Co.
"	"		"		Danther A. Speaks, Jr	1476	536		For mtg. see Rem Bk. 1412 pp. 520 mtg. assign. to Colonial mtg. Co.

INDIRECT or MORTGAGEE Index to Real Estate Mortgages -- Greenville County, S. C.

Open at Proper Tab according to First Letter or Letters of Name and refer to Buff Sub-Index sheet for page reference.

(4-L)

KEYS PRINTING CO.

FILE NUMBER DATE OF RECORD	MORTGAGEES FAMILY NAMES	GIVEN NAMES ABCDEFGH	GIVEN NAMES IJKLMNO	GIVEN NAMES PQRSTUVWXYZ Inc.	MORTGAGORS	BOOK	PAGE	AMOUNT	BRIEF DESCRIPTION, LOCATION, ETC. (NOT WARRANTED)
4925 Aug 10, 1979	Bank		NCNB Mortgage South,		Charlie A. Miles	1476	537		For mtg. see Rem Bk. 1411 pg. 763 mtg. assign. to Colonial mtg. Co.
"	"		"		Richard A. Durham, Jr	1476	538		For mtg. see Rem Bk. 1410 pg. 420 mtg. assigned to Colonial mtg. Co.
"	"		"		Linda S. Robinson	1476	539		See Rem Bk. 1408 pg. 565 & 1411 pg. 159 mtg. assign. to Colonial mtg. Co.
"	"		"		John W. Freeman III et al	1476	550		For mtg. see Rem Bk. 1411 pg. 829 mtg. assigned Colonial mtg. Co.
"	"		"		Dorance Scott Forrester et al	1476	540		For mtg. see Rem Bk. 1409 pg. 477 mtg. assigned to Colonial mtg. Co.
"	"		"		Jama Dwight Long et al	1476	541		For mtg. see Rem Bk. 1410 pg. 831 mtg. assign. Colonial mtg. Co.
"	"		"		Lonnie Lee Teasley	1476	542		For mtg. see Rem Bk. 1411 pg. 389 mtg. assign. Colonial mtg. Co.
"	"		"		Richard L. Ocheltree	1476	543		For mtg. see Rem Bk. 1410 pg. 680 mtg. assign. Colonial mtg. Co.
"	"		"		Eugene M. Brown et al	1476	544		For mtg. see Rem Bk. 1410 pg. 880 mtg. assign. Colonial mtg. Co.
"	"		"		John Richard Mahon et al	1476	545		For mtg. see Rem Bk. 1409 pg. 709 mtg. assign. Colonial mtg. Co.
"	"		"		Benjamin J. Tillotson	1476	546		For mtg. see Rem Bk. 1410 pg. 591 mtg. assign. Colonial mtg. Co.
"	"		"		Ronald Duane Langham et al	1476	547		For mtg. see Rem Bk. 1410 pg. 748 mtg. assign. Colonial mtg. Co.
"	"		"		A. Dwayne Manning et al	1476	548		For mtg. see Rem Bk. 1410 pg. 621 mtg. assign. Colonial mtg. Co.
"	"		"		William Rothell Smith	1476	549		For mtg. see Rem Bk. 1404 pg. 589 mtg. assign. Colonial mtg. Co.
"	"		"		Deborah L. Freeman	1476	551		For mtg. see Rem Bk. 1447 pg. 806 mtg. assign. Colonial mtg. Co.
"	"		"		Steven Dwight Cromer et al	1476	552		For mtg. see Rem Bk. 1412 pg. 670 mtg. assign. Colonial mtg. Co.

INDIRECT or MORTGAGEE Index to Real Estate Mortgages - Greenville County, S. C.

Open at Proper Tab according to First Letter or Letters of Name and refer to Buff Sub-Index sheet for page reference.

KEYS PRINTING CO.

FILE NUMBER DATE OF RECORD	MORTGAGEES FAMILY NAMES	GIVEN NAMES ABCDEFGHIJ	GIVEN NAMES JKLMNO	GIVEN NAMES PQRSTUVWXYZ	MORTGAGORS	BOOK	PAGE	AMOUNT	BRIEF DESCRIPTION, LOCATION, ETC. (NOT WARRANTED)
4925 Aug 10, 1979	Bank				Robert L. Wilson, Jr. ^{Jr.}	1476	553		1st mtg. see Rem Bk. 1410 pg. 722 mtg. assign. Colonial mtg. Co.
"	"				Allen Jerome Pitts ^{Jr.}	1476	554		mtg. assign. Colonial mtg. Co. 1st mtg. see Rem Bk. 1402 pg. 518 + re-read 1405 pg. 847
"	"				"	1476	554		1st mtg. see Rem Bk. 1403 pg. 719
"	"				James J. Cox, ^{Jr.}	1476	555		mtg. assign. Colonial mtg. Co. 1st mtg. see Rem Bk. 1410 pg. 618
"	"				Clarence T. Sherman ^{Jr.}	1476	556		mtg. assign. Colonial mtg. Co. 1st mtg. see Rem Bk. 1405 pg. 666
"	"				Edward C. Kelly, Jr. ^{Jr.}	1476	557		mtg. assign. Colonial mtg. Co. 1st mtg. see Rem Bk. 1404 pg. 284
"	"				Johnny Mitchell Clary ^{Jr.}	1476	558		mtg. assign. Colonial mtg. Co. 1st mtg. see Rem Bk. 1411 pg. 112
"	"				Thomas A. Jenkins ^{Jr.}	1476	559		mtg. assign. Colonial mtg. Co.
5186 Aug. 13, 1979	"				Sherry D. Caldwell	1476	772	32,900 ⁰⁰	Lot 72 Oakview, Sec. 5+B 1st mtg. see Rem Bk. 1471 pg. 848
5363 Aug 14, 1979	"				Dary J. Leonard, ^{Jr.}	1477	21		mtg. assigned to Dorn Trust Mtg. Assn. 1st mtg. see Rem Bk. 1456 pg. 715
6046 Aug 20, 1979	"				Edwin Blake Harrison ^{Jr.}	1477	716		mtg. re-assign. NCNB mtg. Co. Sec. 1
6033 Aug. 20, 1979	"				Patricia L. Inel	1477	595	33,450 ⁰⁰	Lot 24 Knickerbocker D'ville St.
6012 Aug. 20, 1979	"				Bobby J. Nankins, ^{Jr.}	1477	643	21,800 ⁰⁰	Lot 251 Augusta Rd. Rockwell Society 1st mtg. see Rem Bk. 1456 pg. 715
6358 Aug 22, 1979	"				Edwin Blake Harrison ^{Jr.}	1477	970		mtg. assign. The Philadelphia Savings Fund Line see
6222 Aug. 22, 1979	"				John L. Cosby, Jr., ^{Jr.}	1477	920	47,400 ⁰⁰	Lot 9 Mueller Dr.,
6387 Aug. 23, 1979	"				Joe M. Robinson	1477	977	40,750 ⁰⁰	Lot 56 Chestnutfield Est. Sec. 11

INDIRECT or MORTGAGEE Index to Real Estate Mortgages - Greenville County, S. C.

Open at Proper Tab according to First Letter or Letters of Name and refer to Buff Sub-Index sheet for page reference.

KEYS PRINTING CO.

(4-M)

FILE NUMBER DATE OF RECORD	MORTGAGEES FAMILY NAMES	GIVEN NAMES ABCDEFGH	GIVEN NAMES IJKLMNO	GIVEN NAMES PQRSTUVWXYZ	MORTGAGORS	BOOK PAGE	AMOUNT	BRIEF DESCRIPTION, LOCATION, ETC. (NOT WARRANTED)
6592 aug. 24, 1979	Bank		NCNB	Mtg. Corp.	<i>etal</i> William H. Moody <i>att. in fact for Susan S. O'Brien</i>	1478 176	60,000	Lot 26 Driftwood Dr.
6992 aug. 28, 1979	"		"	"	Richard J. Andromie, <i>etal</i>	1478 530	45,700	For orig. mtg. see R & M BK. 1443 Pg. 1354 Re-Record BK. 1445 Pg. 423
"	"		"	"	"	1478 530		Lot 73 DeWenger Place, Sec. 3, also Re-Record.
7142 aug. 29, 1979	"		"	"	John J. Quinn	1478 642	44,500	Burditt Estate. Lot 59 Barrett Dr.
7183 aug. 29, 1979	"		"	"	Stephen Allan Patrick	1478 661	19,950	Lot, Hallway St. Village, Sec. II
7181 aug. 29, 1979	"		"	"	Bobby Eugene Bailey	1478 668	49,300	Lot 89 Westminster
7213 aug. 29, 1979	"		"	"	John E. Chenoweth, <i>etal</i>	1478 688		mtg assign. to Metropolitan Life Ins. Co. for mtg. see R & M BK. 1464 Pg. 6951 Re-Record BK. 1469 Pg. 936
"	"		"	"	"	1478 688		
7360 aug. 30, 1979	"		"	"	Robney R. Bailey, <i>etal</i>	1478 943		mtg assign. to Prudential Mutual Life Ins. Co. Phil. for mtg. see R & M BK. 1474 Pg. 750
"	"		"	"	"	1478 943		For mtg. see R & M BK. 1471 Pg. 848
7362 aug. 30, 1979	"		"	"	Dary J. Leonard, <i>etal</i>	1478 947		mtg. assign. to UENB Mtg. Corp. for mtg. see R & M BK. 1471 Pg. 848
7362 aug. 30, 1979	"		"	"	Dary J. Leonard, <i>etal</i>	1478 946		mtg. assign. to Fed. Nat. L. Mtg. Corp. Sec. II
7245 aug. 30, 1979	"		"	"	Richard D. Carson	1478 748	35,600	Lot 590 Westwood
7271 aug. 30, 1979	"		"	"	Michael K. Sparrow	1478 774	61,600	Lotony woods sec. E. also Re-Record. Lot 366 Southwood Lane Westwood, Sec. 6
7453 aug. 31, 1979	"		"	"	Steven E. Burton, <i>etal</i>	1479 149	33,000	Lot 652 Sucky St.
7574 aug. 31, 1979	"		"	"	Kenneth E. Huggins	1479 270	48,750	Lot 7 Oak Forest, Sec. 1

INDIRECT or MORTGAGEE Index to Real Estate Mortgages -- Greenville County, S. C.

Open at Proper Tab according to First Letter or Letters of Name and refer to Buff Sub-Index sheet for page reference.

KEYS PRINTING CO.

FILE NUMBER DATE OF RECORD	MORTGAGEES FAMILY NAMES	GIVEN NAMES ABCDEFGHIJ	GIVEN NAMES KLMNO	GIVEN NAMES PQRSTUVWXYZ	MORTGAGORS	BOOK	PAGE	AMOUNT	BRIEF DESCRIPTION, LOCATION, ETC. (NOT WARRANTED)
7667 Sept. 4, 1979	Bank				<i>et al</i> Frank W. Loftis, Jr.	1479	434	36,828 ^{.72}	Mantolajar Sec. 1 Lot 6 Bethel Rd.
7976 Sept. 5, 1979	"				Ingleside, Inc.	1479	683	117,880 ^{.00}	4.21 ac. Pelham Rd. for mtg. see Rem. Bk. 1475 p. 590
7925 Sept. 5, 1979	"				<i>et al</i> William D. McMahon	1479	743		mtg. assign. Mt. Life Ins. Co. Sec. 3
8130 Sept. 6, 1979	"				Carl Samuel Evans	1479	835	33,750 ^{.00}	Lot 43 Lockwood Hgts.
8103 Sept. 6, 1979	"				<i>et al</i> Bobby J. Hawkins	1479	857	21,800 ^{.00}	For orig. mtg. see Rem. Bk. 1477 Pg. 648. Lot 201 Augusta Rd. Rancher, Dinkle Sp.
"	"				" "	1479	857		
8146 Sept. 6, 1979	"				Drew K. Wilson	1479	908		mtg. assigned to Mt. Life Ins. Co. for mtg. see Rem. Bk. 1469 p. 359
"	"				" "	1479	908		No record 1471 p. 369 for mtg. see Rem. Bk. 1453 p. 648
8145 Sept. 6, 1979	"				David W. Balentine	1479	907		Release lot 34 Heritage Lake
8221 Sept. 7, 1979	"				<i>et al</i> Jimmie Lee Dewalt	1479	957	48,233 ^{.00}	For orig. mtg. see Rem. Bk. 1474 Pg. 581. Lot 56 Heritage Rd. g May 276 Brentwood, Inc. also this page
"	"				" "	1479	957		
8300 Sept. 7, 1979	"				<i>et al</i> Steven R. Stewart	1479	887	38,500 ^{.00}	Lot 49 Gray Fox Lane for mtg. see Rem. Bk. 1455 p. 708
8576 Sept. 11, 1979	"				(now NCNB mtg. Corp) W. C. Balentine	1480	331		Release lot 34 Heritage Lake for mtg. see Rem. Bk. 1405 p. 744
8548 Sept. 11, 1979	"				Nursione S. Khalabi	1480	332		mtg. assign. to Colonial Mtg. Co. for mtg. see Rem. Bk. 1405 p. 520
8548 Sept. 11, 1979	"				Jimmie L. Walker, <i>et al</i>	1480	333		mtg. assign. to Colonial Mtg. Co. for mtg. see Rem. Bk. 1405 p. 533
8548 Sept. 11, 1979	"				Willie Murray, <i>et al</i>	1480	334		mtg. assign. to Colonial Mtg. Co.

INDIRECT or MORTGAGEE Index to Real Estate Mortgages -- Greenville County, S. C.

Open at Proper Tab according to First Letter or Letters of Name and refer to Buff Sub-Index sheet for page reference.

(4-N)

KEYS PRINTING CO.

FILE NUMBER DATE OF RECORD	MORTGAGEES FAMILY NAMES	GIVEN NAMES ABCDEFGHIJ	GIVEN NAMES JKLMNO	GIVEN NAMES PQRSTUVWXYZ	MORTGAGORS	BOOK	PAGE	AMOUNT	BRIEF DESCRIPTION, LOCATION, ETC. (NOT WARRANTED)
8548 Sept. 11, 1979	Bank	(new) NCNB Mtg. Corp.	NGNB Mtg.	South Inc.	Douglas J. Campbell et al	1480	335		For mtg. see REM Bk. 1406 pg. 266 mtg. assign. to Colonial mtg. Co.
8548 Sept. 11, 1979	"	"	"	"	John M. Boode et al	1480	336		For mtg. see REM Bk. 1405 pg. 543 mtg. assign. to Colonial mtg. Co.
8548 Sept. 11, 1979	"	"	"	"	George Maddox, Jr. et al	1480	337		For mtg. see REM Bk. 1436 pg. 180 mtg. assign. to Colonial mtg. Co.
8548 Sept. 11, 1979	"	"	"	"	Michael Furman Dille et al	1480	339		For mtg. see REM Bk. 1436 pg. 849 mtg. assign. to Colonial mtg. Co.
8548 Sept. 11, 1979	"	"	"	"	William J. Mc Dowell et al	1480	340		For mtg. see REM Bk. 1437 pg. 96 mtg. assign. to Colonial mtg. Co.
8548 Sept. 11, 1979	"	"	"	"	Charles S. Foss et al	1480	341		For mtg. see REM Bk. 1436 pg. 198 mtg. assign. to Colonial mtg. Co.
8547 Sept. 11, 1979	"	"	"	"	Gerald Padgett et al	1480	342		For mtg. see REM Bk. 1436 pg. 857 mtg. assign. to Colonial mtg. Co.
8547 Sept. 11, 1979	"	N.C. National			Robert E. Inester et al	1480	343		For mtg. see REM Bk. 1388 pg. 255 mtg. assign. to NCNB mtg. South Inc.
8547 Sept. 11, 1979	"	N.C. National			Raymond P. Brown et al	1480	344		For mtg. see REM Bk. 1388 pg. 36 mtg. assign. to NCNB mtg. South Inc.
8547 Sept. 11, 1979	"	N.C. National			Roy Lee Craig et al	1480	345		For mtg. see REM Bk. 1385 pg. 546 mtg. assign. to NCNB mtg. South Inc.
8547 Sept. 11, 1979	"	N.C. Nat'l			Gerald J. Major et al	1480	346		For mtg. see REM Bk. 1390 pg. 128 mtg. assign. to NCNB mtg. South Inc.
8547 Sept. 11, 1979	"	N.C. Nat'l			Raymond P. Brown et al	1480	347		For mtg. see REM Bk. 1388 pg. 36 mtg. assigned to Colonial mtg. Co.
8547 Sept. 11, 1979	"	N.C. Nat'l			Robert E. Inester et al	1480	348		For mtg. see REM Bk. 1388 pg. 255 mtg. assigned to Colonial mtg. Co.
8547 Sept. 11, 1979	"	N.C. Nat'l			Roy Lee Craig et al	1480	349		For mtg. see REM Bk. 1385 pg. 546 mtg. assigned to Colonial mtg. Co.
8770 Sept. 11, 1979	"	N.C. Nat'l			Gerald J. Major et al	1480	350		For mtg. see REM Bk. 1390 pg. 128 mtg. assign. to Colonial mtg. Co.
8770 Sept. 12, 1979	"	NCNB mtg. Corp.			H. Leonard Rothstein	1480	408	40,000.00	Sec. 1 Latic Oak Forest

INDIRECT or MORTGAGEE Index to Real Estate Mortgages -- Greenville County, S. C.

Open at Proper Tab according to First Letter or Letters of Name and refer to Buff Sub-Index sheet for page reference.

KEYS PRINTING CO.

FILE NUMBER DATE OF RECORD	MORTGAGEES FAMILY NAMES	GIVEN NAMES ABCDEFGHIJ	GIVEN NAMES JKLMNO	GIVEN NAMES PQRSTUVWXYZ	MORTGAGORS	BOOK	PAGE	AMOUNT	BRIEF DESCRIPTION, LOCATION, ETC. (NOT WARRANTED)
8911 Sept. 13, 1979	Bank				David Nance, Jr. et al	1480	580		Release lien from Judgment Roll # 79-3493 - for mtg. see REB Book 1417 pg-714
8862 Sept. 13, 1979	"				Ella Sue Brumfield	1480	490	19,979	Re-Record For orig. mtg. see REB BK 1475 pg. 494. Lot 205 Dallen St. Brandon
8956 Sept. 14, 1979	"				William Joseph Westhoff	1480	839		mtg. assigned to Metropolitan Life Insurance Co - for 4 mtg. see REB BK 1475 pg. 996
9019 Sept. 14, 1979	"				Ernest A. Fairbrother	1480	666	36,000	Lot 10 apple orchard Kennedy Park
9016 Sept. 14, 1979	"				William N. Bolder	1480	670	27,500	Lot 124 alpha Dr.
9124 Sept. 14, 1979	"				Billy Joe Williams	1480	777	14,900	W. lot 29 Bramwood St.
9137 Sept. 17, 1979	"				Thomas Grey, Jr.	1480	862	28,950	Lot Oriole Dr. Chanticleer, sec. 1
9345 Sept. 18, 1979	"				Florence Bettendorf	1481	83	100,000	Lot 20 Chanticleer Dr.
9348 Sept. 18, 1979	"				David A. Case, Jr., et al	1481	97	21,500	. 29 sec.
9488 Sept. 19, 1979	"				David G. Fisher, et al	1481	210	63,315	Lot 68 Brookside, sec. III E. Lake Shore Dr. Lake Lanier
9513 Sept. 19, 1979	"				Thomas H. Masseller	1481	242	20,000	Lot 1754 Pt. lots 174+ 815 Westwood, sec. 2
9597 Sept. 19, 1979	"	N.C. Nat'l.			LeRoy W. Schmitz	1481	286	38,800	Lot 98 Caplanwood Rd. In mtg. see REB BK 1371 pg. 255
9761 Sept. 20, 1979	"	N.C. Nat'l.			Alvin Miller, Jr. et al	1481	529		Release lien from Judgment Roll # 79-3405

INDIRECT or MORTGAGEE Index to Real Estate Mortgages - Greenville County, S. C.

(4-0)

Open at Proper Tab according to First Letter or Letters of Name and refer to Buff Sub-Index sheet for page reference.

KEYS PRINTING CO.

FILE NUMBER DATE OF RECORD	MORTGAGEES FAMILY NAMES	GIVEN NAMES ABCDEFGHIJ	GIVEN NAMES JKLMNO	GIVEN NAMES PQRSTUVWXYZ	MORTGAGORS	BOOK	PAGE	AMOUNT	BRIEF DESCRIPTION, LOCATION, ETC. (NOT WARRANTED)
9817 Sept. 21, 1979 9875	Bank				Don R. Taylor, ^{tr} M. ^{tr}	1481	571	38,400	Westwood, sec. 4 Lot 339 Reblewood Dr.
9948 Sept. 21, 1979 9948	"		"	"	Clyde S. Curston M. ^{tr}	1481	598	32,700	Lot 7
9945 Sept. 21, 1979 9945	"		"	"	Joel B. Damschisser tr	1481	627	39,000	Lot 4 Perrin St.
10110 Sept. 21, 1979 10110	"		"	"	Larry Dean Brackett tr	1481	641	26,700	Lot 10 Darlington ave, Dartmty - see Rem. Bk. 1478 pg. 774
10049 Sept. 24, 1979 10049	"		"	"	Michael K. Sparrow tr	1481	764		Mtg. assign. Mt. Life Insurance Co. Pleasant valley
10042 Sept. 24, 1979 10042	"		"	"	Lule J. Todd, ^{tr} tr	1481	716	23,250	Lot 382 Prosperity Ct.,
10105 Sept. 24, 1979 10105	"		"	"	H. William Etheridge Reformed Presbyterian Ch.	1481	760	44,000	Lot 54 Pine see Sailing App. Rd.
10435 Sept. 24, 1979 10435	"			N.C. Nat'l.	Shier Memorial Assoc.	1481	769	86,844	4.84 sec. DeWenger Rd. +
10435 Sept. 26, 1979 10435	"			NCNB Mtg. Corp.	William H. Moody, ^{tr}	1482	77		Mtg. assigned to Provident Mutual Life Ins. Co. of Philadelphia - for Mtg. see Rem. Bk. 1478 pg. 176
10435 Sept. 26, 1979 10435	"			NCNB Mtg. Corp.	Clarence Jerry Nye tr	1482	77		Mtg. assigned to Provident Mutual Life Ins. Co. of Philadelphia - for Mtg. see Rem. Bk. 1474 pg. 647
10477 Sept. 27, 1979 10603	"		"	"	Arthur L. Johnson, Jr. tr	1482	159	34,950	sec. 3 Lot 239 Belle meade Carriage estate.
10769 Sept. 27, 1979 10769	"		"	"	James Michall, Vaughn tr	1482	316	43,950	Lot 2 Bunchy creek es.
10851 Sept. 28, 1979 10851	"		"	"	Patricia B. Clark tr	1482	563	51,150	sec. 4 Lot 22 Croftstone Assoc
Sept. 28, 1979	"		"	"	Roy Edward Golub, Jr. tr	1482	571	35,400	Rochwood Pl. sec. 9 Lot 18 Birchwood Tr.,

INDIRECT or MORTGAGEE Index to Real Estate Mortgages - Greenville County, S. C.

Open at Proper Tab according to First Letter or Letters of Name and refer to Buff Sub-Index sheet for page reference.

KEYS PRINTING CO.

FILE NUMBER DATE OF RECORD	MORTGAGEES FAMILY NAMES	GIVEN NAMES ABCDEFGH	GIVEN NAMES IJKLMNO	GIVEN NAMES PQRSTUVWXYZ	MORTGAGORS	BOOK PAGE	AMOUNT	BRIEF DESCRIPTION, LOCATION, ETC. (NOT WARRANTED)
10849 Sept. 28, 1979	Bank				^{the} Robert N. Jackson	1482 586	.88 48,902	Brentwood, sec. III Lot 88 Doran Dr.,
10857 Sept. 28, 1979	"				^{Dittmar, the} Quinton Michell	1482 619	.00 74,400	Palham estate Lot 43 Cape Charles Dr.,
10873 Sept. 28, 1979	"				Jim Williams Jr.	1482 604	.00	for mtg. see Rem. Bk. 1456 pg. 926 Rosen lot 46 "Hinter Lake"
11129 Oct. 2, 1979	"				Londra D. Henderson	1482 916	.00 33,950	sec. 5-B Lot 68 Oakview
11129 Oct. 2, 1979	"				Mary L. Johnston	1482 919	.00 40,750	sec. II Lot 73 Oak Forest
11495 Oct. 4, 1979	"				David J. Fisher ^{the}	Re-Record 1483 286	.85 63,315	B. 20. Lot 68 Broadside, sec. III For orig. mtg. see R & M Bk. 1481
11659 Oct. 5, 1979	"				Frank C. Jordan, Jr. ^{the}	1483 428	.00 33,450	Cardinal Hpts. Sec. 2 Lot 2 Meadow Ct.,
11532 Oct 5, 1979	"				Paul D. Plaug, et al	1483 330	.00 40,000	Lot, Lerdy Lane
11560 Oct. 5, 1979	"				Jack B. Samheiser, et al	Re-Record 1483 356	.00 39,000	Mtg. see Rem. Bk. 1481 pg. 627 Lot 4 Perrin St. - for drg
11666 Oct. 5, 1979	"				Paul D. Plaug, et al	1483 333		mtg. assigned to S.C. State Nursing Authority - for mtg.
11669 Oct 5, 1979	"				Frank C. Jordan, Jr. ^{et al}	1483 333		see R & M Bk. 1483 pg. 330 for mtg. see Rem. Bk. 1483 pg. 428
11671 Oct 5, 1979	"				John J. Pluin	1483 490		Mtg. assign. to S.C. State Nursing Authority for mtg. see Rem. Bk. 1478 pg. 642
13022 Oct. 5, 1979	"				Hyatt - Co. - part Richard J. Androsie	Re-Record 1483 359		Mtg. assigned to Nat. Life Ins. Co.
"	"				Susan Androsie - et al	Re-Record 1483 359		mtg. assigned to Nat. Life Ins. for mtg. see Rem. Bk. 1483 pg. 125
11747 Oct. 8, 1979	"				Industrial Welding Supplies, ^{the}	1483 359		Re-Record Bk. 1483 pg. 423 79-8058 Fertens - Lawrence Rd. Henderson Dr.
		N.C. Nat'l						

INDIRECT or MORTGAGEE Index to Real Estate Mortgages -- Greenville County, S. C.

Open at Proper Tab according to First Letter or Letters of Name and refer to Buff Sub-Index sheet for page reference.

KEYS PRINTING CO.

(4-P)

FILE NUMBER DATE OF RECORD	MORTGAGEES FAMILY NAMES	GIVEN NAMES ABCDEFGH	GIVEN NAMES IJKLMNO	GIVEN NAMES PQRSTUVWXYZ	MORTGAGORS	BOOK PAGE	AMOUNT	BRIEF DESCRIPTION, LOCATION, ETC. (NOT WARRANTED)
11765 Oct. 8, 1979 11851	Bank		N. C. Nat'l.		supplies, inc.	mtg. + security 1483 535	.00 4,900,000	Henderson Dr., Butler St. Lot, Cor. Laurens Rd. + 2nd mtg. see Rem. Bk. 1437 pg. 413
Oct. 9, 1979 11851	"		NCNB mtg. South. Inc.		Rennie E. Miller, et al	1483 789		Release lin from Judgment Case 79-3831 2nd mtg. see Rem. Bk. 1435 pg. 974
Oct. 9, 1979 12023	"		NCNB mtg. South. Inc.		George T. Davis, et al	1483 791		Release lin from Judgment Case 79-3935 "Heritage Lakes"
Oct. 10, 1979 12020	"		N.C.A.B. mtg. Corp.		Cobb Builders, Inc.	1483 799	.00 7,650	Lot 113, Harness Irl. Re-record see Rem Bk 1482 pg 916
Oct. 10, 1979 12131	"		"		Sandra O. Henderson	1483 805	33,950	Lot 08 Section Sec. 5-B for orig also per. pro.
Oct. 10, 1979 12252	"		"		Robert M. Gill et al	1483 873	52,500	Lot 152 Devergon Pl. Sec. 10. 2nd mtg. see Rem. Bk. 1483 pg. 991
Oct. 11, 1979 12206	"		NCNB mtg. Corp.		Ronald Loren Humphris et al	1483 995	.00	Mtg. Assign. to S.C. State Housing Authority Candlemaker
Oct. 11, 1979 12289	"		"		J. Glenn Hannigan et al	1483 960	42,000	Lot 128 Kings mtn. Dr.,
Oct. 11, 1979 12423	"		"		Ronald Loren Humphris et al	1483 991	33,500	Lot 61 Oakview, sec. 5-B
Oct. 12, 1979 12499	"		"		J. Duncan Burnette	1484 256	60,000	For orig. mtg. see CG 4 Bk. 1473 pg. 91. Lot 3 Pilgrim's Point W. Pilgrim's Point Sec. 2
Oct. 15, 1979 12937	"		"		Jae R. Couert, et al	1484 299	39,300	Lot 98 Area Forest For mtg. see Rem. Bk. 1453 pg. 890
Oct. 17, 1979 13172	"		NCNB mtg. South. Inc.		Academy Rental Co. et al	1484 782		Release lot 8 Heritage Lakes
Oct. 19, 1979 13263	"		NCNB mtg. Corp.		John R. Furthum	1484 986	55,500	Lot 207
Oct. 19, 1979 13275	"		"		Auser Jay Pile	1485 60	26,150	Lot 17 Chick Hwy. W.
Oct. 19, 1979	"		N.C. Nat'l Bank		Larry J. Thomean et al	1485 45		2nd mtg. see Rem. Bk. 1375 pg. 336 mtg. assigned to NCNB mtg. South. Inc.

INDIRECT or MORTGAGEE Index to Real Estate Mortgages -- Greenville County, S. C.

Open at Proper Tab according to First Letter or Letters of Name and refer to Buff Sub-Index sheet for page reference.

KEYS PRINTING CO.

FILE NUMBER DATE OF RECORD	MORTGAGEES FAMILY NAMES	GIVEN NAMES ABCDEFGHIJ	GIVEN NAMES JKLMNO	GIVEN NAMES PQRSTUVWXYZ	MORTGAGORS	BOOK	PAGE	AMOUNT	BRIEF DESCRIPTION, LOCATION, ETC. (NOT WARRANTED)
13276 Oct. 19, 1979	Bank				Serry J. Thomason ^{et al}	1485	46		Mtg. Assigned Sec. of Housing and Urban Dev. - for mtg. - see REM Bk. 1375 pg. 336 See mtg. see REM Bk. 1485 pg. 60 Mtg. Assign. S.C. State Housing Authority
" " 13279 Oct. 19, 1979	"				"	1485	46		
" " 13336 Oct. 23, 1979	"				Susan Jay Pike ^{et al}	1485	63		Mtg. Assign. S.C. State Housing Authority
" " 13340 Oct. 22, 1979	"				Alester D. McCann ^{et al}	1485	152	51,950	
" " 13424 Oct. 22, 1979	"				Bobby Joe Williams	1485	105	27,950	Lot 18 Oak Forest, Sec. II McCullough Tract. Lots 44 & 45 N. Ardmore ave.
" " 13448 Oct. 22, 1979	"				Tommy D. Shalaker ^{et al}	1485	208	19,900	Lot 32 First ave. For mtg. see REM Bk. 1485 pg. 208 Mtg. Assign. S.C. State Housing Authority
" " 13516 Oct. 23, 1979	"				Tommy D. Shalaker	1485	212		Lot 75, Oak Forest Sec. II
" " 13523 Oct. 23, 1979	"				Mark M. William	1485	360	50,477	
" " 13782 Oct. 24, 1979	"				A. Ray Ballou, ^{et al}	1485	363	32,000	Lot 10 Riverwood Sec II
" " 13980 Oct. 25, 1979	"				William C. Pickens ^{et al}	1485	507	37,500	Lot 91 Holly Sp. Sec II See mtg. see REM Bk. 1479 pg. 987 Mtg. assign. mtg. Life Ins. Co.
" " 14017 Oct. 26, 1979	"				Steven R. Stewart, ^{et al}	1485	710		Lot 9 Woodcliff
" " 14015 Oct. 26, 1979	"				Harold L. Hinton, ^{et al}	1485	808	42,400	
" " 14031 Oct. 26, 1979	"				Charles L. Holt, ^{et al}	1485	810	42,500	Lot 17 1/2 lot 12 See mtg. see REM Bk. 1485 pg. 814 Mtg. assign. S.C. State Housing Authority See mtg. see REM Bk. 1427 pg. 337 Release lot 173 Heritage Lake For mtg. see REM Bk. 1482 pg. 563 Mtg. Assign. mtg. Life Ins. Co.
" " 14207 Oct. 26, 1979	"				Charles L. Holt, ^{et al}	1485	820		W. N. Leslie, Inc.
" " 14136 Oct. 26, 1979	"				W. N. Leslie, Inc.	1486	4		
" " 14136 Oct. 26, 1979	"				Jay C. Clark, ^{et al}	1486	62		

Garmonly NCB mtg. South, Inc.

INDIRECT or MORTGAGEE Index to Real Estate Mortgages -- Greenville County, S. C.

Open at Proper Tab according to First Letter or Letters of
Name and refer to Buff Sub-Index sheet for page reference.

KEYS PRINTING CO.

FILE NUMBER DATE OF RECORD	MORTGAGEES FAMILY NAMES	GIVEN NAMES ABCDEFGHIJ	GIVEN NAMES IJKLMNOP	GIVEN NAMES PQRSTUVWXYZ	MORTGAGORS	BOOK	PAGE	AMOUNT	BRIEF DESCRIPTION, LOCATION, ETC. (NOT WARRANTED)
14322 Oct. 29, 1979	Bank				Robert D. Hughes, et al inc.	1486	97	.00 61,850	Sec. 1 Lot 39 Forester woods Summ Dr.
14324 Oct. 29, 1979	"		"	"	PAVCO Industries,	1486	220	.00 245,700	130.246 acs. con. Hwy. 148 Forester woods, Sec. 7
14358 Oct. 30, 1979	"		"	"	David A. Ester, et al	1486	371	.00 63,750	Lot 111 Stonely creek Dr. Willowtree Dr., Westwood
14556 Oct. 30, 1979	"		"	"	James S. Kiner, et al	1486	380	.00 38,000	Lot 325 Willowwood Dr. + 30.1 mtg. see REM Bk. 1482 pg. 619
14552 Oct. 30, 1979	"		"	"	Quinton Michael Ditmore	1486	379		mtg. assign. Mt. Life Ins. Co. See mtg. see REM Bk. 1486 pg. 380
14597 Oct. 30, 1979	"		"	"	James S. Kiner, et al	1486	383		mtg. assign. S.C. State Housing Authority
14793 Oct. 31, 1979	"		"	"	Thomas W. Smith	1486	580		mtg. assigned to S.C. State Housing Authority - see mtg. see REM Bk. 1486 pg. 577
14669 Oct. 31, 1979	"		"	"	Walter Rex Hodges Jr. et al	1486	520	.00 52,000	Algar creek Lot 29 Sugarcane ct.
14729 Oct. 31, 1979	"		"	"	arcangel Gargan	1486	574	.00 34,400	Sec. II Lot 20 Riverwoods
14730 Oct. 31, 1979	"		"	"	Thomas W. Smith	1486	577	.00 43,400	Sec. II Lot 26 Oak Forest Henderson forest
15075 Nov. 2, 1979	"		"	"	D. Ross Dill, et al	1486	934	.00 41,400	Lot 44 Dablglen ave.
15069 Nov. 2, 1979	"		"	"	James Michael Vugan	1487	43	.00 43,950	For org. mtg. see REM Bk. 1482 pg. 316 Lot 3 Shady creek rd. carriage etc. also also. Ref.
"	"		"	"	"	1487	43		
15226 Nov. 5, 1979	"		"	"	C. Steven Cooke et al	1487	76	.00 43,500	Lot 36 Cedar Terrace, also lot "Deer Farms" Lantz Sp.
15381 Nov. 5, 1979	"		"	"	Robert D. Landis et al	1487	179	.00 17,050	Tr. 38 Steversons Dr.

INDIRECT or MORTGAGEE Index to Real Estate Mortgages - Greenville County, S. C.

Open at Proper Tab according to First Letter or Letters of Name and refer to Buff Sub-Index sheet for page reference.

KEYS PRINTING CO.

FILE NUMBER DATE OF RECORD	MORTGAGEES FAMILY NAMES	GIVEN NAMES ABCDEFGHIJ	GIVEN NAMES JKLMNO	GIVEN NAMES PQRSTUVWXYZ	MORTGAGORS	BOOK	PAGE	AMOUNT	BRIEF DESCRIPTION, LOCATION, ETC. (NOT WARRANTED)
15361 Nov. 5, 1979	Bank				C. Steven Cooke, et al	1487	85		mtg. assign. to Metropolitan Life Ins. Co. for mtg. see R 64 BK. 1487 pg. 76
"	"				"	1487	80		
15359 Nov. 5, 1979	"				Robert M. Dill, et al	1487	244		mtg. assign. to Metropolitan Life Ins. Co. for mtg. see R 64 BK. 1483 pg. 875
"	"				"	1487	244		
15509 Nov. 6, 1979	"				Thomas M. Moore, et al	1487	387	44,200	Sec. II Lot 17 Oak Forest
15507 Nov. 6, 1979	"				Thomas M. Moore, et al	1487	394		mtg. assign. to S.C. State Housing Authority. For mtg. see R 64 BK. 1487 pg. 387
"	"				"	1487	394		
15720 Nov. 8, 1979	"				Thomas C. Paul, Jr.	1487	572	37,400	Waldale, Auston: 24. Lot 11 Bethel Ch.
16027 Nov. 9, 1979	"				R. Stephen Mc Nair	1487	795	43,150	Sec. II Lot 22 Oak Forest
16031 Nov. 9, 1979	"				R. Stephen Mc Nair	1487	798		See mtg. see R Em Bk. 1487 pg. 795
16225 Nov. 13, 1979	"				Frederick W. Smithson	1487	992	55,350	Mtg. assign. S.C. State Housing Authority Sugar Hill Lot 31 Berrywood Ct.
16279 Nov. 13, 1979	"				Frederick W. Smithson	1487	996		See mtg. see R Em Bk. 1487 pg. 992
16298 Nov. 13, 1979	"				William E. Dumble et al	1488	161		Mtg. assigned to Mt. Life Ins. Co.
"	"				"	1488	161		Release Lien from Judgment Roll # 79-4574 - See mtg. see R Em Book 1436 pg. 771 & bk - Record 1444 pg. 727
"	"				"	1488	161		

(over)

INDIRECT or MORTGAGEE Index to Real Estate Mortgages - Greenville County, S. C.

(4-R)

Open at Proper Tab according to First Letter or Letters of Name and refer to Buff Sub-Index sheet for page reference.

KEYS PRINTING CO.

FILE NUMBER DATE OF RECORD	MORTGAGEES FAMILY NAMES	GIVEN NAMES ABCDEFGH	GIVEN NAMES IJKLMNO	GIVEN NAMES PQRSTUVWXYZ	MORTGAGORS	BOOK	PAGE	AMOUNT	BRIEF DESCRIPTION, LOCATION, ETC. (NOT WARRANTED)
16590 Nov. 15 1979 14611	Bank		N C N B	Mtg. Corp	William E. Harper	1488	431	.00	For mtg. see Rem Bk. 1488 pg. 428
Nov. 15 1979 16832	"		"	"	William E. Harper	1488	428	34,350	Mtg. Assign. S.C. State Housing Authority Westwood, Sec. 4 Lot 642 Yellowwood Dr.
Nov. 16 1979 " " " " " " " "	"		"	"	J. Duncan Burnette, Jr.	1488	674		Mtg. Assign. to Met. Life Ins. Co. - for mtg. see Rem Bk. 1473 pg. 91 and re-record 1484 pg. 256
16783 Nov. 16 1979 16783	"		"	"	John Michael Smart	1488	582		Mtg. see Rem Bk. 1488 pg. 578 and re-record 1484 pg. 256
Nov. 16 1979 16743	"		"	"	Herman Mc Duffie	1488	586	.00	Mtg. assign. Met. Life Ins. Co. - for for mtg. see Rem Bk. 1488 pg. 583
Nov. 16 1979 16741	"		"	"	John Michael Smart	1488	578	64,250	Mtg. Assign. S.C. State Housing Authority also also Prop. Lot 18 Holly Tree, Mt. III Sec. 1
Nov. 16 1979 16999	"		"	"	Herman Mc Duffie	1488	583	33,250	Lot 40 Greenville
Nov. 19 1979 17002	"		N C N B	Mtg. South	Walter Rex Noddy, Jr.	1488	848		Mtg. assigned to Life & Casualty Ins. Co. of Tenn. - for mtg. see Rem Bk. 1486 pg. 550
Nov. 20 1979 17139	"		"	"	Gatewood Builders, Inc.	1488	851		for mtg. see Rem Bk. 1448 pg. 846 Relian lot 87 Heritage Lake
Nov. 21 1979 17249	"		"	"	Donald P. Hayes	1488	983		Relian Lien from Judgment Roll #279-4873. for mtg. see Rem Bk. 1434 pg. 484, re-record 1436 pg. 960 also also Prop.
Nov. 21 1979 17287	"		N C N B	Mtg. Corp.	Richard A. Richardson	1489	28	74,800	Lot 27 Sugar Creek South, sec. 1, Buille
Nov. 21 1979 17276	"		"	"	Nathan S. Selkel, Jr.	1489	72	35,350	Lot 271 Vinewood Ct. Westwood
Nov. 21 1979	"		"	"	Wayne B. McFarland	1489	54	18,000	Tract 2 = lot 1743 Lake Limer, also Tract 1 = lots 1855 & 1856 also

INDIRECT or MORTGAGEE Index to Real Estate Mortgages -- Greenville County, S. C.

Open at Proper Tab according to First Letter or Letters of Name and refer to Buff Sub-Index sheet for page reference.

KEYS PRINTING CO.

FILE NUMBER DATE OF RECORD	MORTGAGEES FAMILY NAMES	GIVEN NAMES ABCDEFGHIJ	GIVEN NAMES JKLMNO	GIVEN NAMES PQRSTUVWXYZ	MORTGAGORS	BOOK	PAGE	AMOUNT	BRIEF DESCRIPTION, LOCATION, ETC. (NOT WARRANTED)
17265 Nov. 21, 1979	Bank				Richard A. Richardson ^{et al}	1489	35		for mtg. see Lem Bk. 1489 pg. 28
17349 Nov. 23, 1979	"				alex Kinlaw, Jr.	1489	164	18,050	mtg. assign. mt. life ins. Co. Monteith Hgh. Thuille St. Lot 6 Monteith Cr.
17535 Nov. 26, 1979	"				Triton, U.S.A., Inc.	✓	✓	✓	79-9525 Spartanburg Rd.
17561 Nov. 26, 1979	"				Triton, U.S.A. Inc.	1489	299	2,750,000	Fixtures - Haywood - Howell Rd. + Old also Per. Prop. 1 rights
17623 Nov. 26, 1979	"				Mark J. Smith, et al	1489	357	40,000	3 parcels Haywood - Howell Ave. Sugar Hill
17511 Nov. 26, 1979	"				John Michael Smart	1489	423	64,223	Lot 32 Springwood Ct.
17479 Nov. 26, 1979	"				J. Glenn Hannigan ^{et al}	1489	230		for orig. mtg. see Lem Bk. 1489 pg. 519. Lot 17 Springwood Ave. S.C. Wh. Tr. also Per. Prop.
17598 Nov. 26, 1979	"				J. Glenn Hannigan	1489	230		mtg. assigned to State Mutual Life Assurance Co. of America - for mtg. see Lem Bk. 1483 pg. 960
17696 Nov. 27, 1979	"				Triton, U.S.A. Inc.	1489	308		mtg. see Lem Bk. 1489 pg. 299
17710 Nov. 27, 1979	"				Fredrick W. Smithson	1489	519	55,350	mtg. assign. mt. life ins. Co. - for for orig. mtg. see Lem Bk. 1489 pg. 972 Lot 31 Springwood Ct. Sugar creek also Per. Prop.
17714 Nov. 27, 1979	"				David E. Weaner, et al	1489	490	66,500	chips - see also Per. Prop. Lot 375 Sugar creek Lane
17873 Nov. 28, 1979	"				David E. Weaner, et al	1489	484		for mtg. see Lem Bk. 1489 pg. 480
	(over)				Samuel Mc Mahand	1489	668	24,500	mtg. assigned to Mt. Life Ins. Co. Pleasant Valley Lot 111 Pleasant Ridge ave.

INDIRECT or MORTGAGEE Index to Real Estate Mortgages - Greenville County, S. C.

➡ Open at Proper Tab according to First Letter or Letters of Name and refer to Buff Sub-Index sheet for page reference.

KEYS PRINTING CO.

FILE NUMBER DATE OF RECORD	MORTGAGEES FAMILY NAMES	GIVEN NAMES ABCDEFGHIJ	GIVEN NAMES KLMNO	GIVEN NAMES PQRSTUVWXYZ	MORTGAGORS	BOOK PAGE	AMOUNT	BRIEF DESCRIPTION, LOCATION, ETC. (NOT WARRANTED)
17985 Nov. 29 1979	Bank		NCNB Mtg Corp.		David A. Ester, et al	1489 753		mtg. assigned to Life & Casualty Insurance Co. of Am. - for mtg.
"	"		"		"	1489 753		see Rem. Bk. 1486 pp. 371
18043 Nov. 29 1979	"		"		R Lenhardt Latham et al	1489 796		for mtg. see Rem. Bk. 1489 pp. 792
18050 Nov. 29 1979	"		"		Steven M. Baker, et al	1489 807		mtg. assign. mtg. Life Ins. Co. - for mtg. see Rem. Bk. 1489 pp. 804
17928 Nov. 29 1979	"		"	South, Inc.	Batentini Brothers, Bldg. Inc.	1489 857		mtg. assigned to S.C. State Housing Authority - for mtg. see Rem. Bk. 1453 pp. 650
18020 Nov. 29 1979	"		NCNB Mtg. Corp.		Ernest Wiley, Jr. et al	1489 881		Release lot 35 Heritage Lake. for mtg. - see Rem. Bk. 1458 pp. 649
18019 Nov. 29 1979	"		"		Ernest Wiley, Jr. et al	1489 880		mtg. re-assign. NCNB Mtg. Corp.
"	"		"		"	1489 880		mtg. assign. The Philadelphia Saving Fund Society. for mtg. - see Rem. Bk. 1458 pp. 649
17924 Nov. 29 1979	"		"		Don W. Westmouland	1489 702		for mtg. - see Rem. Bk. 1487 pp. 697
18018 Nov. 29 1979	"		"		Jerry W. Wyatt, et al	1489 791		mtg. assign. S.C. State Housing Authority - for mtg. see Rem. Bk. 1489 pp. 788
17906 Nov. 29 1979	"		"		Don W. Westmouland	1489 689	32,750	mtg. assign. S.C. State Housing Authority
18011 Nov. 29 1979	"		"		D. Ray Robinson	1489 768	36,800	Lot 51 Springwood Terrace sec. II
18010 Nov. 29 1979	"		"		John W. Lane, et al	1489 771	54,500	Lot 12 Riverwood sec. II
18011 Nov. 29 1979	"		"		Marion A. Honeycutt	1489 775	53,700	Lot 81 Westminster village sec. II
17956 Nov. 29 1979	"		"		Jerry W. Wyatt, et al	1489 788	32,750	Lot 51 Westminster village
18042 Nov. 29 1979	"		"		R. Lenhardt Latham	1489 792	40,000	Lot Arlington ave. Westcliffe, also see shop. Lot 35 Lombard Rd.

INDIRECT or MORTGAGEE Index to Real Estate Mortgages - Greenville County, S. C.

Open at Proper Tab according to First Letter or Letters of Name and refer to Buff Sub-Index sheet for page reference.

KEYS PRINTING CO.

FILE NUMBER DATE OF RECORD	MORTGAGEES FAMILY NAMES	GIVEN NAMES ABCDEFGHIJ	GIVEN NAMES JKLMNO	GIVEN NAMES PQRSTUVWXYZ	MORTGAGORS	BOOK PAGE	AMOUNT	BRIEF DESCRIPTION, LOCATION, ETC. (NOT WARRANTED)
18046 Nov. 29, 1979	Bank				<i>etal</i> Steven M. Baker	1489 804	33,700	Westwood, sec II Austin Sp. Lot 781 Yellow Wood Dr.
18150 Nov. 30, 1979	"				<i>etal</i> Charles S. Caulkins	1489 977		For mtg. see Rembk. 1489 pg. 973 mtg. assign. Fed. Nat'l Mtg. Assoc.
18056 Nov. 30, 1979	"				William C. Pickens, <i>etal</i>	1490 87		For mtg. see Rembk. 1485 pg. 507 mtg. assigned Mt. Life Ins. Co.
18054 Nov. 30, 1979	"				C. Steven Cook, <i>etal</i>	1489 876	43,500	For assign. mtg. see Rembk. 1487 Pg. 76. Lot 36 Cedar Grove also lot also Mrs. Gup.
"	"				"	1489 986		sec. II
18091 Nov. 30, 1979	"				David R. Cooley	1489 914	63,297	Lot 74 Brookside
18158 Nov. 30, 1979	"				Leticia Ann Arnold	1489 956	33,950	Lot 131 Millwood
18191 Nov. 30, 1979	"				Charles S. Caulkins	1489 973	62,100	Lot 9 Argonne Dr.
18237 Nov. 30, 1979	"				George John Stansell	1490 35	44,200	sec. II Lot 78 Oak Street
18152 Nov. 30, 1979	"				John W. Casley, <i>etal</i>	1490 65	10,000	St. lot 116 Lake Shore Dr. also lot E. Lake Shore Dr. Lake Lanier
"	"				"	1490 65		
18258 Nov. 30, 1979	"				George John Stansell	1490 302		For mtg. see Rembk. 1490 pg. 35 mtg. assigned to S.C. State Housing Authority
18429 Dec. 3, 1979	"				Carl M. Jackson	1490 220		For mtg. see Rembk. 1490 pg. 216 mtg. assign. Mt. Life Ins. Co.
18293 Dec. 3, 1979	"				Russell Allen Cox	1490 107	36,000	Lot 11 Kanatach Sylvan Hills
18296 Dec. 3, 1979	"				Marylett A. Clement, <i>etal</i>	1490 122	25,650	Lot 8 Collinson Rd.
18425 Dec. 3, 1979	"				Carl M. Jackson, <i>etal</i>	1490 216	11,000	sec. II also Mrs. Gup. Lot 10 Chapman Ct. Hunt. Club

INDIRECT or MORTGAGEE Index to Real Estate Mortgages -- Greenville County, S. C.

Open at Proper Tab according to First Letter or Letters of Name and refer to Buff Sub-Index sheet for page reference.

KEYS PRINTING CO.

(4-T)

FILE NUMBER DATE OF RECORD	MORTGAGEES FAMILY NAMES	GIVEN NAMES ABCDEFGHIJ	GIVEN NAMES JKLMNO	GIVEN NAMES PQRSTUVWXYZ	MORTGAGORS	BOOK	PAGE	AMOUNT	BRIEF DESCRIPTION, LOCATION, ETC. (NOT WARRANTED)
18482 Dec. 4, 1979	Bank				Laul Restrepo, etal	1490	294	.44 36,080	Sec. II Lot 18 Rinewoods
18484 Dec. 4, 1979	"				David J. Roth, etal	1490	298	.00 43,000	Sec. II Lot 76 Oak Forest.
18543 Dec. 4, 1979	"				David J. Roth etal	1490	301		For mtg. see Rem Bk. 1490 pg. 298. Mtg. assign. S.C. State Housing Authority
18545 Dec. 4, 1979	"				Florence Bettendorf	1490	369		Mtg. assigned to Life and Casualty Insurance Co. of Tenn. - for mtg. see Rem Bk. 1481 pg. 83
18745 Dec. 6, 1979	"				D. Ross Hill, etal	1490	523		For mtg. see Rem Bk. 1486 pg. 934 Mtg. assign. mt. Life Ins. Co.
18775 Dec. 6, 1979	"				Harold L. Hinton, etal	1490	574		For mtg. see Rem Bk. 1485 pg. 808 Mtg. assign. Fed. Nat'l Mtg. Assn.
18906 Dec. 7, 1979	"				Bobby Joe Williams, etal	1490	724		For mtg. see Rem Bk. 1485 pg. 165 Mtg. assign. Fed. Nat'l Mtg. Assn.
18906 Dec. 7, 1979	"				Stephen B. McCombs	1490	725		For mtg. see Rem Bk. 1485 pg. 152 Mtg. assign. Fed. Nat'l Mtg. Assn.
18951 Dec. 7, 1979	"				Austell Ferguson, etal	1490	727		Release Lien from Judgment Rec. # 79-5141 - for mtg. see Rem Bk. 1443 pg. 644
19134 Dec. 10, 1979	"				Melvin E. Dorton	1490	779	.00 35,500	Lot 34 Aldenfield
19074 Dec. 10, 1979	"				Melvin E. Dorton	1490	783		Mtg. assigned to S.C. State Housing Authority - for mtg. see Rem Bk. 1490 pg. 779
19076 Dec. 10, 1979	"				Robert D. Hughes, etal	1490	854		For mtg. see Rem Bk. 1486 pg. 97 Mtg. assign. Fed. Nat'l Mtg. Assn.
19076 Dec. 10, 1979	"				A. Ray Ballou, etal	1490	855		For mtg. see Rem Bk. 1485 pg. 363 Mtg. assign. Fed. Nat'l Mtg. Assn.

INDIRECT or MORTGAGEE Index to Real Estate Mortgages - Greenville County, S. C.

Open at Proper Tab according to First Letter or Letters of Name and refer to Buff Sub-Index sheet for page reference.

KEYS PRINTING CO.

FILE NUMBER DATE OF RECORD	MORTGAGEES FAMILY NAMES	GIVEN NAMES ABCDEFGHIJ	GIVEN NAMES JKLMNO	GIVEN NAMES PQRSTUVWXYZ	MORTGAGORS	BOOK PAGE	AMOUNT	BRIEF DESCRIPTION, LOCATION, ETC. (NOT WARRANTED)
19076 Dec. 10, 1979	Bank				Joe R. Court, et al	1490 856		3rd mtg. see Rem Bk. 1484 pp. 299
19189 Dec. 11, 1979	"				Richard R. Richardson	1490 879	74,850	mtg. assign. 3rd Nat'l Mtg. Assn. Lot 27 Sugar Creek, also see Rem Bk. 1489 p. 28
19305 Dec. 12, 1979	"				Edward F. Gallagher, et al	1490 989	40,950	For orig. mtg. see Rem Bk. 1489 p. 28 Sec 2 Lot 25 Oak Forest
19342 Dec. 12, 1979	"				Edward F. Gallagher	1490 993		mtg. assigned to S.C. State Housing Authority - for mtg. see Rem Bk. 1490 pp. 984
19340 Dec. 12, 1979	"				Randall Allen Cox	1491 44		For mtg. see Rem Bk. 1490 pp. 107
19576 Dec. 14, 1979	"				Michael J. Epprecht	1491 209		mtg. assigned 3rd Nat'l Mtg. Assn. 3rd mtg. see Rem Bk. 1491 pp. 205
19462 Dec. 14, 1979	"				Donill D. Ball	1491 157	56,000	mtg. assign. over. life ins. Co. Gainsett's #4 Lot 215 Gatewood ave. Sugar Creek
19594 Dec. 14, 1979	"				Michael J. Epprecht	1491 205	28,000	Lot 23 Sugar Cane Ct.
19607 Dec. 14, 1979	"				Haines, Inc.	1491 223	31,000	20. 22 Old.
19924 Dec. 18, 1979	"				Valentine Brothers Bldg. Co.	1491 544		For mtg. see Rem Bk. 1453 pp. 650 Release lot 36 Heritage Lake
19895 Dec. 18, 1979	"				Robert D. Landis, et al	1491 449	17,050	For orig. mtg. see Rem Bk. 1487 p. 177. Lot 38 Stevenson Lane Pine Forest, South W.
" Dec. 18, 1979	"				"	1491 449		
19913 Dec. 18, 1979	"				Allan G. Stein, et al	1491 464	25,000	St. Matt 7 miles Oak Dr.
20331 Dec. 21, 1979	"				William M. Rogers, et al	1491 863		mtg. assigned to State Mutual Assurance - for mtg. see Rem Bk. 1491 pp. 859
" Dec. 21, 1979	"				"	1491 863		

INDIRECT or MORTGAGEE Index to Real Estate Mortgages -- Greenville County, S. C.

➡ Open at Proper Tab according to First Letter or Letters of Name and refer to Buff Sub-Index sheet for page reference.

(44)

KEYS PRINTING CO.

FILE NUMBER DATE OF RECORD	MORTGAGEES FAMILY NAMES	GIVEN NAMES ABCDEFGHIJ	GIVEN NAMES JKLMNO	GIVEN NAMES PQRSTUVWXYZ	MORTGAGORS	BOOK	PAGE	AMOUNT	BRIEF DESCRIPTION, LOCATION, ETC. (NOT WARRANTED)
20193 Dec. 21, 1979	Bank				Robert O. Ransom ^{et al}	1491	752	12,000	also lots 3-A + 4-A Lots 1-A + 2-A Lanier Dr. Dr. Rogers Valley Hots.
20272 Dec. 21, 1979	"				Kenneth L. Allison ^{et al}	1491	818	50,000	Lot 298 1/2 lot 28 Howell Sugar creek
20316 Dec. 21, 1979	"				William M. Rogers ^{et al}	1491	859	73,000	Lot 386 Sugar creek Lane Westwood, Sec. 4
20348 Dec. 26, 1979	"				William John Kidd	1491	953	38,704	Lot 386 Willowtree Dr. Forest, sec. 4, also see book
20381 Dec. 26, 1979	"				James A. Moor, ^{et al}	1491	965	58,000	Lot 50 Elmwood Dr., Edwards
20563 Dec. 27, 1979	"				John J. Guin	1492	138		mtg. re-assigned to NCVB mtg Corp - see mtg. see Rem. Bk. 1478 pg. 642
20563 Dec. 27, 1979	"				John J. Guin	1492	137		mtg. assigned to Provident Mutual Life Ins. Co. of Philadelphia for mtg. see Rem. Bk. 1478 pg. 642
20736 Dec. 28, 1979	"				Daniel E. Rogers	1492	212	42,913	Sec. II Lot 38 Westminister village
20736 Dec. 28, 1979	"				Michael J. Allard, ^{et al}	1492	215	54,865	Sec. II Lot 46 Westminister village
20849 Dec. 31, 1979	"				Michael E. Smith, ^{et al}	1492	318		mtg. assigned to S.C. State Housing Authority - for mtg. see Rem Bk. 1492 pg. 314
20755 Dec. 31, 1979	"				Minnie J. Evans	1492	256	33,450	Lot 70 Oakview, sec. 5-B
20874 Dec. 31, 1979	"				Paul E. Walter, ^{et al}	1492	308	49,579	Lot 16 Linewood, sec. II
20874 Dec. 31, 1979	"				James R. Burnett, ^{et al}	1492	311	49,296	Sec. II Lot 37 Westminister village

INDIRECT or MORTGAGEE Index to Real Estate Mortgages - Greenville County, S. C.

Open at Proper Tab according to First Letter or Letters of Name and refer to Buff Sub-Index sheet for page reference.

KEYS PRINTING CO.

FILE NUMBER DATE OF RECORD	MORTGAGEES FAMILY NAMES	GIVEN NAMES ABCDEFGHIJ	GIVEN NAMES JKLMNO	GIVEN NAMES PQRSTUVWXYZ	MORTGAGORS	BOOK PAGE	AMOUNT	BRIEF DESCRIPTION, LOCATION, ETC. (NOT WARRANTED)
20874 Dec. 31, 1979	Bank				<i>etal</i> Michael E. Smith	1492 314	46,000	Sec. I Lot 69 Westminster Village
20930 Jan. 2, 1980	"				<i>etal</i> Benny W. Mc Gregor	1492 384	44,200	Sec. I Lot 3 Westminster Village
20986 Jan. 2, 1980	"				<i>etal</i> D. Lynn Jones	1492 394	39,900	Sec. II Lot 70 Chestfield Estate
20953 Jan 2, 1980	"				<i>etal</i> Benny W. Mc Gregor	1492 387		mtg. assigned to S. C. State Housing Authority - for mtg. see Rem Sh. 1492 pg. 384
20987 Jan 2, 1980	"				<i>etal</i> D. Lynn Jones	1492 397		for mtg. see Rem Sh. 1492 pg. 394
21356 Jan 7, 1980	"				<i>etal</i> David R Coaley	1492 725		mtg. assign. S. C. State Housing Authority for mtg. see Rem Sh. 1489 pg. 714
21380 Jan 8, 1980	"				<i>etal</i> James D. Nittle	1492 732	70,500	mtg. assign. Fed. Nat'l Mtg. Assoc. Sugar Creek Lot 25 Sugar cane Ct.
21401 Jan 8, 1980	"				<i>etal</i> James D. Nittle	1492 736		for mtg. see Rem Sh. 1492 pg. 732
21468 Jan 8, 1980	"			South. Inc.	<i>etal</i> Charlie L. Hunt	1492 832		mtg. assign. to Mut. Life Ins. Co.
21716 Jan 10, 1980	"				<i>etal</i> Ernest Lee Pack, Jr.	1492 952	58,496	Release Lien from Judgment Roll # 79-5791 - for mtg. see Rem Sh. 1430 pg. 374
21654 Jan 10, 1980	"				<i>etal</i> Mark A. Williams	1492 981		2 Tracts Hwy. 176 for mtg. see Rem Sh. 1485 pg. 360
22065 Jan 12, 1980	"				<i>etal</i> Herbert C. Burnham, Jr.	1493 276		mtg. assign. to Fed. Nat'l Mtg. Assoc.
22081 Jan 15, 1980	"				<i>etal</i> Herbert C. Burnham	1493 272	70,000	mtg. assign. Mut. Life Ins. Co. for mtg. see Rem Sh. 1493 pg. 272 Holly see, also Leo Prop. Lot 81 Sagramore Lane

INDIRECT or MORTGAGEE Index to Real Estate Mortgages -- Greenville County, S. C.

Open at Proper Tab according to First Letter or Letters of Name and refer to Buff Sub-Index sheet for page reference.

KEYS PRINTING CO.

FILE NUMBER DATE OF RECORD	MORTGAGEES FAMILY NAMES	GIVEN NAMES ABCDEFGH	GIVEN NAMES IJKLMNO	GIVEN NAMES PQRSTUVWXYZ	MORTGAGORS	BOOK PAGE	AMOUNT	BRIEF DESCRIPTION. LOCATION. ETC. (NOT WARRANTED)
22171 Jan 16, 1980	Bank		NCNB Mtg. Corp.		Frederick Greene, et al	1493 362		mtg. assigned to Metropolitan Life Insurance Co. - see mtg. see Rem Bk. 1493 pg. 358
22150 Jan 16, 1980	"		"	"	Frederick Greene et al	1493 362	70,100	also Sup. Prop. Lot 157 Deuenger Pl. Sec. 10
22277 Jan 17, 1980	"		"	"	Paul Ratner, et al	1493 449		for mtg. see Rem Bk. 1493 pg. 436
22225 Jan 17, 1980	"		"	"	Paul Ratner, et al	1493 436	67,100	mtg. assigned to Met. Life Ins. Co. Deuenger Pl. Sec. 10
22583 Jan 21, 1980	"		"	"	Michael J. Epprecht et al	Re-Record 1493 722	88,000	Lot 187 Leonard Terrace Creek. For orig see mtg. Bk 1491-205
22619 Jan 27, 1980	"		"	"	Benny W. McGregor	Re-Record 1493 873		Lot 23 Sugar Camp Ct. Sugar
22752 Jan 23, 1980	"		"	"	Theodore R. Wilson	1493 910	42,950	mtg. assign. to S.C. State Housing authority. For mtg. see Rem Bk. 1492 pg. 304
22797 Jan 23, 1980	"		"	"	Theodore R. Wilson	1493 914		Sec. II Lot 11 Pinewoods
23208 Jan 28, 1980	"		"	"	Mark D. Smith et al	1494 310		mtg. assign. to S.C. State Housing authority. For mtg. see Rem Bk. 1493 pg. 910
23431 Jan 30, 1980	"		"	"	Daniel B. Bell	1494 525		mtg. assign. to State Mutual Life Assurance Co. of America For mtg. see Rem Bk. 1499 pg. 357
23525 Jan 31, 1980	"		"	"	Jeffery W. Arvin et al	1494 525	51,100	mtg. assigned to State Mutual Life Assurance Co. of America - see mtg. see Rem Bk. 1491 pg. 157
					Jeffery W. Arvin	1494 571		Sec. II Lot 20 Oak Forest

INDIRECT or MORTGAGEE Index to Real Estate Mortgages - Greenville County, S. C.

Open at Proper Tab according to First Letter or Letters of Name and refer to Buff Sub-Index sheet for page reference.

KEYS PRINTING CO.

FILE NUMBER DATE OF RECORD	MORTGAGEES FAMILY NAMES	GIVEN NAMES ABCDEFGH	GIVEN NAMES IJKLMNO	GIVEN NAMES PQRSTUVWXYZ	MORTGAGORS	BOOK PAGE	AMOUNT	BRIEF DESCRIPTION, LOCATION, ETC. (NOT WARRANTED)
23613 Feb. 1, 1980	Bank				NCNB mtg. Corp. Maria Franco, etal	1494 666	34,400 ⁰⁰	See II Lot 14 Lincwoods
23683 Feb. 1, 1980	"				Paul Restrepo, etal	1494 758		For mtg. see Rem Bd. 1490 pp. 294
23683 Feb. 1, 1980	"				Marion A. Honeycutt	1494 759		mtg. assign. Fed. Nat'l Mtg. Assn. For mtg. see Rem Bd. 1489 pp. 775
23858 Feb. 4, 1980	"				Agnes L. Jilani, etal	1494 791	56,500 ⁰⁰	Sec-1 Lot 82 Brookfield East
23805 Feb. 4, 1980	"				Paul E. Walter, etal	1494 904		For mtg. see Rem Bd. 1492 pp. 308
23805 Feb. 4, 1980	"				William Joel Redd, etal	1494 905		mtg. assign. Fed. Nat'l Mtg. Assn. For mtg. see Rem Bd. 1491 pp. 953
23805 Feb. 4, 1980	"				James R. Burnett, etal	1494 906		mtg. assign. Fed. Nat'l Mtg. Assn. For mtg. see Rem Bd. 1492 pp. 311
24146 Feb. 8, 1980	"				James D. Hittle	Re-record 1495 82		mtg. assigned to Metropolitan Life
"	"				" " "	Re-record 1495 82		Ins. Co. For mtg. see REM Bd. 1492
"	"				" " "	Re-record 1495 82		Pg. 732 In Rem Bd. see R.E.M. Book 1495 Pg. 78
24184 Feb. 8, 1980	"				Michael J. Epprecht etal	Re-record 1495 234		mtg. assigned to Metropolitan Life
"	"				" " "	Re-record 1495 234		Ins. Co. For mtg. see REM Bd. 1491
"	"				" " "	Re-record 1495 234		Pg. 205, For Re-record see REM Bd. 1493 Pg. 722
24139 Feb. 8, 1980	"				James D. Hittle	Re-record 1495 78	70,500 ⁰⁰	Foreign mtg. see REM Bd. 1492
"	"				" " "	Re-record 1495 78		Pg. 732 Lot 20 Sugar cane Ct. Sugar creek, also Rev. Prop.
24232 Feb. 8, 1980	"				Charles Stewart Wilkins	1495 117	53,105 ¹²	Sec-1 Lot 70 Brookfield East

INDIRECT or MORTGAGEE Index to Real Estate Mortgages -- Greenville County, S. C.

Open at Proper Tab according to First Letter or Letters of Name and refer to Buff Sub-Index sheet for page reference.

KEYS PRINTING CO.

(4-W)

FILE NUMBER DATE OF RECORD	MORTGAGEES FAMILY NAMES	GIVEN NAMES ABCDEFGHIJ	GIVEN NAMES JKLMNO	GIVEN NAMES PQRSTUVWXYZ	MORTGAGORS	BOOK PAGE	AMOUNT	BRIEF DESCRIPTION, LOCATION, ETC. (NOT WARRANTED)
24331 Feb. 11, 1980	Bank		NCNB Mtg. Corp.		Daniel E. Rogers	1495 337		In mtg. see REM Bk 1492, Pg 212 Mtg. assign. to Fed. Nat. Mtg. Assn. In mtg. see REM Bk 1492 Pg. 215
24331 Feb. 11, 1980	"		"	"	Michael J. Allard et al	1495 336 Re-Record		Mtg. assign. to Fed. Nat. Mtg. Corp.
24493 Feb. 12, 1980	"		"	"	Marion A. Honeycutt	1495 441 Re-Record		Mtg. assign. to Fed. Nat. Mtg. Corp. In mtg. see REM Bk 1489 Pg 775
"	"		"	"	" " "	1495 441 Re-Record		In Re-Record see REM Bk 1495 Pg. 413
24498 Feb. 12, 1980	"		"	"	Marion A. Honeycutt et al	1495 413 Re-Record	53,700	For orig. mtg. see REM Bk 1489 Pg. 775 Lot 50 Westminster Village, Sec. II
"	"		"	"	" " "	1495 413		In mtg. see REM Bk 1453 Pg. 650
24552 Feb. 13, 1980	"		" South. Ine.		Valentini Brothers, Inc.	1495 510		Release lot 33 Heritage Lake Simpleslake, Sec. II
24747 Feb. 15, 1980	"		NCNB mtg corp.		James R. Hopkins	1495 609	58,500	Lot 2 Old Spring Rd., also sup. prop.
24865 Feb. 15, 1980	"		"	"	William C. Neel, et al	1495 697	72,000	Lot 188 Saddle Creek Pt. I
24875 Feb. 15, 1980	"		"	"	William C. Neel, et al Williams, W.	1495 701 Re-Record		In mtg. see REM Bk 1495 Pg. 697
25164 Feb. 20, 1980	"		"	"	Charles Stewart	1495 982 Re-Record	53,105	Mtg. assign. Mt. Life Ins. Co. For orig. mtg. see REM Bk 1445 Pg. 114 Lot 80 Brookfields East, Sec. 1
"	"		"	"	" " "	1495 982		Rock Hill
25224 Feb. 20, 1980	"		"	"	J. N. McDonald, et al	1496 30	20,400	Lot 39 Fair Rd.
25345 Feb. 22, 1980	"		"	"	Thomas J. Karwin	1496 160	86,600	Sugar Creek, Sec. 1 Lot 69 Sugar Creek Rd.
25430 Feb. 22, 1980	"		"	"	Thomas J. Karwin et al	1496 164		Mtg. assign. State Mutual Life Assurance Co. - for mtg. see REM Bk. 1496 Pg. 160
"	"		"	"	" " "	1496 164		

INDIRECT or MORTGAGEE Index to Real Estate Mortgages - Greenville County, S. C.

Open at Proper Tab according to First Letter or Letters of Name and refer to Buff Sub-Index sheet for page reference.

KEYS PRINTING CO.

FILE NUMBER DATE OF RECORD	MORTGAGEES FAMILY NAMES	GIVEN NAMES ABCDEFGHIJ	GIVEN NAMES JKLMNO	GIVEN NAMES PQRSTUVWXYZ	MORTGAGORS	BOOK	PAGE	AMOUNT	BRIEF DESCRIPTION, LOCATION, ETC. (NOT WARRANTED)
25512 Feb. 25, 1980	Bank				<i>etal</i> Hugh R. Connell	1496	307	.92 55,175	Village, sec. 1. Lot 65 Westminster
25616 Feb. 25, 1980	"				<i>etal</i> Meadow Herman Inou	1496	360	.00 46,300	Southwest, Sec. 1 Lot 37 Jenkins Estate.
25889 Feb. 27, 1980	"				James V. Stancell, <i>etal</i>	1496	610	.00 41,400	White Oak Hills, Sec. 1 Lot 9 Bruce Ct., For mtg. see Rem. Bk. 1496 pg. 610
25892 Feb. 27, 1980	"				James H. Stancell, <i>etal</i>	1496	613	.00	mtg. assign. S.C. State Housing Auth Westwood, Sec. 6
26008 Feb. 28, 1980	"				William J. Edmondson	1496	740	.00 36,550	Lot 768 Yellow Wood Ln.
26233 Mar. 3, 1980	"				Mary N. Hurst <i>etal</i>	1496	992	.00 35,400	Lot 119 Allewild
26277 Mar. 3, 1980	"				Clement L. Burlingame	1497	13	.00 75,000	Holly see Plant, Sec. 3 Lot 92 Dogwood Lane
26278 Mar. 3, 1980	"				Clement L. Burlingame	1497	17		mtg. assigned to State Mutual Life Assurance Co. of America For mtg. see Rem. Bk. 1497 pg. 13
26559 Mar. 5, 1980	"				" " "	1497	17		For mtg. see Rem. Bk. 1479 pg. 683 Pelican Unit 206 Dogwood H. P. R.
26901 Mar. 10, 1980	"				Ingleside, Inc.	1497	261		For mtg. see Rem. Bk. 1497 pg. 483 mtg. assign. S.C. State Housing Auth.
26906 Mar. 10, 1980	"				Rebecca L. Coggins	1497	490		For mtg. see Rem. Bk. 1497 pg. 572 mtg. assigned State Mutual Assurance Co.
26858 Mar. 10, 1980	"				Hugh Van Loven, Jr. <i>etal</i>	1497	576		On Lot 18 1st lot 27 Keith
26939 Mar. 10, 1980	"				Rebecca L. Coggins <i>etal</i>	1497	483	.00 37,900	Sec. 7 Lot 100 Southwood Hwy
27006 Mar. 11, 1980	"			South, Inc.	Hugh Van Loven, Jr.	1497	572	.00 49,000	For mtg. see Rem. Bk. 1453 pg. 650 Release lot 10 Heritage Lbrary
27399 Mar. 14, 1980	"			South, Inc.	Valentine Brothers, Bldr. Inc.	1497	726		For mtg. see Rem. Bk. 1410 page 680 Release him from Judgment Roll # 20-1114
	"				Richard L. Ochiltree	1497	967		

INDIRECT or MORTGAGEE Index to Real Estate Mortgages — Greenville County, S. C.

KEYS PRINTING COMPANY, GREENVILLE, S. C.

Open at Proper Tab according to First Letter or Letters of Name and refer to Buff Sub-Index sheet for page reference.

(4-X)

FILE NUMBER DATE OF RECORD	MORTGAGEES FAMILY NAMES	GIVEN NAMES ABCDEFGHIJ	GIVEN NAMES JKLMNOPQ	GIVEN NAMES RSTUVWXYZ	MORTGAGORS	BOOK	PAGE	Amount	BRIEF DESCRIPTION, LOCATION, ETC. (Not Warranted)
27750 Mar. 18, 1980	Bank				^{etal} William R. Stoner	1498	335	58,750 ^{.00}	1.46 acs.
28027 Mar. 20, 1980	"				^{etal} Thomas D. Haupe, Jr.	1498	518	9,000 ^{.00}	Lot 13 Alpine Way
28374 Mar. 25, 1980	"				Maurice A. Purcell, ^{etal}	1498	836	59,400 ^{.00}	map 7 Lot 14 Sugar Creek
28409 Mar. 25, 1980	"				Maurice A. Purcell	1498	840		Mtg. assigned to State Mutual
"	"				"	1498	840		Assurance Co. - for mtg. - see Rem Bk. 1498 pg. 836
28475 Mar. 26, 1980	"				Willie B. Mc Mahand, Jr.	1498	941	33,450 ^{.00}	Lot 33 Allwood
28574 Mar. 27, 1980	"				Oscar Garcia, ^{etal}	1499	52	37,600 ^{.00}	sec. III Lot 30 Riverwoods
28574 Mar. 27, 1980	"				William E. Knupp, ^{etal}	1499	57	25,000 ^{.00}	sec. IV Lot 59 Chestfield Ests.
28574 Mar. 27, 1980	"				Jesse Phillip Cox	1499	61	44,500 ^{.00}	sec. I Lot 7 Riverwoods
28653 Mar. 27, 1980	"				William E. Knupp, ^{etal}	1499	60		Mtg. assigned to S.C. State Housing
"	"				"	1499	60		Authority - for mtg. see Rem Bk. 1499 pg. 57
28653 Mar. 27, 1980	"				Jesse Phillip Cox	1499	65		for mtg. see Rem Bk. 1499 pg. 61
28740 Mar. 28, 1980	"				Peter S. Jason, ^{etal}	1499	249	57,500 ^{.00}	sec. I also Sec. 10 Lot 199 Brookfield East
28740 Mar. 28, 1980	"				Bradley E. Faler, ^{etal}	1499	252	41,800 ^{.00}	sec. 10 Lot 53 Riverwoods
28840 Mar. 28, 1980	"				James R. Skinner, ^{etal}	1499	310	43,200 ^{.00}	sec. IV Lot 94 Chestfield Ests.
28840 Mar. 28, 1980	"				Linda Ann Davis	1499	311	34,900 ^{.00}	sec. 5-1 Lot 71 Oakview

INDIRECT or MORTGAGEE Index to Real Estate Mortgages — Greenville County, S. C.

KEYS PRINTING COMPANY, GREENVILLE, S. C.

Open at Proper Tab according to First Letter or Letters of Name and refer to Buff Sub-Index sheet for page reference.

FILE NUMBER DATE OF RECORD	MORTGAGEES FAMILY NAMES	GIVEN NAMES ABCDEFGHIJ	GIVEN NAMES JKLMNO	GIVEN NAMES PQRSTUVWXYZ	MORTGAGORS	BOOK	PAGE	Amount	BRIEF DESCRIPTION, LOCATION, ETC. (Not Warranted)
28822 Mar. 28, 1980	Bank				Bradley E. Fisher, et al	1499	255		See mtg. see Rem Bk. 1499 pg. 252 mtg. assign. S.C. State Housing Authority
28824 Mar. 28, 1980	"				James R. Skinner, et al	1499	303		See mtg. see Rem Bk. 1499 pg. 300 mtg. assign. S.C. State Housing Authority
29007 Mar. 31, 1980	"				Dorlan J. Harding, et al	1499	460		For mtg. see Rem Bk. 1499 pg. 457 mtg. assigned to S.C. State Housing Authority
29006 Mar. 31, 1980	"				Dorlan J. Harding, et al	1499	457	42,750	See it Lot 51 Riverwood
29115 Apr. 1, 1980	"				Balentine Brothers Bldg Inc.	1499	501		For mtg. see Rem Bk. 1453 pg. 650 Relian Lot 11 Heritage Lake
29123 Apr. 1, 1980	"				Nector J. Rivera, et al	1499	613		For mtg. see Rem Bk. 1499 pg. 609 mtg. assign. S.C. State Housing Authority
29165 Apr. 1, 1980	"				Rodger D. Jerry, et al	1499	642		See mtg. see Rem Bk. 1499 pg. 638 mtg. assign. Fed. Nat'l Mtg. Assn.
29125 Apr. 1, 1980	"				Ingliside Inc.	1499	659		For mtg. see Rem Bk. 1121 pg. 262 Relian Unit 207 Ingliside N. P. R.
29141 Apr. 1, 1980	"				Nector J. Rivera, et al	1499	609	42,600	See it Lot 19 Riverwood
29157 Apr. 1, 1980	"				Rodger D. Jerry, et al	1499	638	27,453	mtg. Lot 57 2nd Cr. Relian
29445 Apr. 3, 1980	"				Balentine Brothers Bldg Inc.	1499	932		For mtg. see Rem Bk. 1453 pg. 650 Relian Lot 9 Heritage Lake
29597 Apr. 4, 1980	"				Ingliside Inc.	1500	57		For mtg. see Rem Bk. 1479 pg. 683 Relian Unit 209 Ingliside N. P. R.
29600 Apr. 7, 1980	"				Randall D. Willis, et al	1500	1	31,150	Western Hills Lot 145 Alice Jane Dr.
29721 Apr. 7, 1980	"				Hugh Venturini, Jr. et al	1500	181		For mtg. see Rem Bk. 1497 pg. 572 mtg. re-assigned to NCNB Mtg. Corp.
29720 Apr. 7, 1980	"				Hugh Venturini, Jr. et al	1500	180		For mtg. see Rem Bk. 1497 pg. 572 mtg. assigned to Fed. Nat'l Mtg. Assn.
29968 Apr. 9, 1980	"				Jaron Jallant, et al	1500	262		For mtg. see Rem Bk. 1500 pg. 359 mtg. assigned to S.C. State Housing Authority

INDIRECT or MORTGAGEE Index to Real Estate Mortgages — Greenville County, S. C.

REG. U. S. PAT. OFFICE *Chas McCott* County Indexes Since 1888 An Identifying Trade Mark

☞ Open at Proper Tab according to First Letter or Letters of Name and refer to Buff Sub-Index sheet for page reference.

COTT FAMILY NAME INDEX No. 75 © 1949
MADE BY THE COTT INDEX COMPANY, COLUMBUS, OHIO
SOLD BY WALKER, EVANS & COGSWELL CO., CHARLESTON, S.C.

(4-X)

FILE NUMBER DATE OF RECORD	MORTGAGEES FAMILY NAMES	GIVEN NAMES ABCDEFGHIJ	GIVEN NAMES KLMNO	GIVEN NAMES PQRSTUVWXYZ	MORTGAGORS	BOOK	PAGE	Amount	BRIEF DESCRIPTION, LOCATION, ETC. (Not Warranted)
29976 Apr. 9, 1980	Bank				Jaron Fallaw, et al	1500	359	.00 33,750	Sec. 1 Lot 305 Westwood South Jy mty. see Rem Bk. 1486 pg. 220
30061 Apr. 10, 1980	"				Parco Industries, Inc.	1500	486		Release pay. Aug 14 + Brown Dr.
30066 Apr. 10, 1980	"				Adger S. Dawkins, et al	1500	490		Release lien by Judgment Roll #80-1275- for mty. see Rem Bk. 1436 pg. 105
30345 Apr. 14, 1980	"				W.C. Ballentini	1500	692		In mty. see Rem Bk. 1455 pg. 708 Release lot 57 Heritage Lakes
30456 Apr. 15, 1980	"				James A. Moon, et al	1500	794		In mty. see Rem Bk. 1491 pg. 965 Mty. assigned to Fed. Nat'l mty. Assn.
30497 Apr. 15, 1980	"				John D. Hallingworth	1500	756	.00 3,500,000	Parcels
30514 Apr. 16, 1980	"				Elizabeth S. Clark	1500	809	.00 32,750	Lot 6 Westminster Dr. In mty. see Rem Bk 1500 pg. 809
30558 Apr. 16, 1980	"				Elizabeth S. Clark	1500	813		mty. assigned to Fed. Nat'l mty. Assn. In mty. see Rem Bk. 1368 pg. 616
30903 Apr. 18, 1980	"				Donald R. Prichard	1501	62		mty. assigned to C. Douglas Wilson & Co. In mty. see Rem Bk. 1499 pg. 249
31377 Apr. 24, 1980	"				Peter S. Jasion, et al	1501	550		mty. assigned to mit. Life Ins. Co.
31546 Apr. 25, 1980	"				Francis Paul Pittman	1501	657	.00 52,500	Lot 11, Hunters Pointe In mty. see Rem Bk. 1463 pg. 238
31801 Apr. 29, 1980	"				Nelma Ann M ^c Lee	1501	895		Release lot 117 Heritage Lakes
31888 Apr. 30, 1980	"				Andrew J. Thurston	1501	950	.00 22,000	2.33 also. Astlen Rd.
31981 May 1, 1980	"				William S. Britt, et al	1502	51	.26 43,637	Lot 55 Chestnutfield Estate Sec IV Supton
32372 May 5, 1980	"				Thomas C. Huber, et al	1502	374	.00 54,000	Lot 27 Birch Hill Ct.

INDIRECT or MORTGAGEE Index to Real Estate Mortgages — Greenville County, S. C.

REG. U. S. PAT OFFICE *Chas McCott* County Indexes Since 1888 An Identifying Trade Mark

Open at Proper Tab according to First Letter or Letters of Name and refer to Buff Sub-Index sheet for page reference.

COTT FAMILY NAME INDEX No. 75 © 1949
MADE BY THE COTT INDEX COMPANY, COLUMBUS, OHIO
SOLD BY WALKER, EVANS & COGSWELL CO., CHARLESTON, S.C.

FILE NUMBER DATE OF RECORD	MORTGAGEES FAMILY NAMES	GIVEN NAMES ABCDEFGHIH	GIVEN NAMES IJKLMNO	GIVEN NAMES PQRSTUWXYZ	MORTGAGORS	BOOK	PAGE	Amount	BRIEF DESCRIPTION, LOCATION, ETC. (Not Warranted)
32658 May 8, 1980	Bank		N. C. Nat'l		Helen W. White	1502	656		See mtg. see Rem Bk. 1389 pg. 333 Mtg. Assign. N.C.N.B. mtg. South. Inc.
32658 May 8, 1980	"		" "		Helen W. White	1502	686		See mtg. see Rem Bk. 1389 pg. 333 Mtg. Assign. to Colonial mtg. Co.
32658 May 8, 1980	"		" "		Billy E. Bright, et al	1502	657		See mtg. see Rem Bk. 1389 pg. 742 Mtg. Assign. N.C.N.B. mtg. South. Inc.
32658 May 8, 1980	"		" "		Billy E. Bright, et al	1502	685		See mtg. see Rem Bk. 1389 pg. 742 Mtg. Assign. Colonial mtg. Co.
32658 May 8, 1980	"		" "		Thomas L. Curry, et al	1502	658		See mtg. see Rem Bk. 1389 pg. 707 Mtg. Assign. N.C.N.B. mtg. South. Inc.
32658 May 8, 1980	"		" "		Thomas L. Curry, et al	1502	684		See mtg. see Rem Bk. 1389 pg. 707 Mtg. Assign. Colonial mtg. Co.
32658 May 8, 1980	"		" "		John J. Taylor II	1502	659		See mtg. see Rem Bk. 1388 pg. 907 Mtg. Assign. N.C.N.B. mtg. South. Inc.
32658 May 8, 1980	"		" "		John J. Taylor II	1502	683		See mtg. see Rem Bk. 1388 pg. 907 Mtg. Assign. Colonial mtg. Co.
32658 May 8, 1980	"		" "		Carolyn B. Bunch	1502	660		See mtg. see Rem Bk. 1389 pg. 661 Mtg. Assign. to N.C.N.B. mtg. South. Inc.
32658 May 8, 1980	"		" "		Carolyn B. Bunch	1502	682		See mtg. see Rem Bk. 1389 pg. 661 Mtg. Assign. Colonial mtg. Co.
32658 May 8, 1980	"		" "		Ricky D. Sealrocker, et al	1502	661		See mtg. see Rem Bk. 1389 pg. 582 Mtg. Assign. N.C.N.B. mtg. South. Inc.
32659 May 8, 1980	"		" "		" "	1502	661		See mtg. see Rem Bk. 1389 pg. 582 Mtg. Assign. to Colonial mtg. Co.
32659 May 8, 1980	"		N.C.N.B. mtg. South. Inc.		Thomas John Calvert	1502	662		See mtg. see Rem Bk. 1434 pg. 874 Mtg. Assign. Colonial mtg. Co.
32659 May 8, 1980	"		" "		Donny R. Carner, et al	1502	663		See mtg. see Rem Bk. 1435 pg. 582 Mtg. Assign. Colonial mtg. Co.
32659 May 8, 1980	"		" "		Fred Chambers, et al	1502	664		See mtg. see Rem Bk. 1437 pg. 33 Mtg. Assign. Colonial mtg. Co.
32659 May 8, 1980	"		" "		James M. McConally	1502	665		See mtg. see Rem Bk. 1438 pg. 589 Mtg. Assign. Colonial mtg. Co.

INDIRECT or MORTGAGEE Index to Real Estate Mortgages — Greenville County, S. C.

KEYS PRINTING COMPANY, GREENVILLE, S. C.


Open at Proper Tab according to First Letter or Letters of Name and refer to Buff Sub-Index sheet for page reference.

(4-A)

FILE NUMBER DATE OF RECORD	MORTGAGEES FAMILY NAMES	GIVEN NAMES ABCDEFGHIJ	GIVEN NAMES KLMNO	GIVEN NAMES PQRSTUVWXYZ	MORTGAGORS	BOOK	PAGE	Amount	BRIEF DESCRIPTION, LOCATION, ETC. (Not Warranted)
32659 May 8, 1980	Bank	now	NCNB Mtg. Corp.	NCNB Mtg South, Inc.	Lawton Bruce Bruce Jr. et al	1502	666		For mtg. see Rem Bk. 1433 pg. 304 Mtg. Assigned Colonial Mtg. Co.
32659 May 8, 1980	"	"	"	"	David L. McHaffey, et al	1502	667		For mtg. see Rem Bk. 1433 pg. 799 Mtg. Assign. Colonial Mtg. Co.
32659 May 8, 1980	"	"	"	"	George Brown, Jr. et al	1502	668		For mtg. see Rem Bk. 1433 pg. 440 Mtg. Assign Colonial Mtg. Co.
32659 May 8, 1980	"	"	"	"	David W. Bayliff, et al	1502	669		For mtg. see Rem Bk. 1416 pg. 884 Mtg. Assigned Colonial Mtg. Co.
"	"	"	"	"	"	1502	669		On-Record Bk. 1419 pg. 708
32659 May 8, 1980	"	"	"	"	Carolyn D. Miller	1502	670		For mtg. see Rem Bk. 1416 pg. 343 Mtg. Assign Colonial Mtg. Co.
32659 May 8, 1980	"	"	"	"	Dary Dean Forrester et al	1502	671		For mtg. see Rem Bk. 1419 pg. 511 Mtg. Assign Colonial Mtg. Co.
32659 May 8, 1980	"	"	"	"	Dennis Lemar White, et al	1502	672		For mtg. see Rem Bk. 1419 pg. 584 Mtg. Assign Colonial Mtg. Co.
32659 May 8, 1980	"	"	"	"	Daryl W. Brooks, et al	1502	673		For mtg. see Rem Bk. 1419 pg. 974 Mtg. Assign Colonial Mtg. Co.
32659 May 8, 1980	"	"	"	"	Jerry Davis, et al	1502	674		For mtg. see Rem Bk. 1419 pg. 21 Mtg. Assign Colonial Mtg. Co.
32659 May 8, 1980	"	"	"	"	James H. Lippin et al	1502	675		For mtg. see Rem Bk. 1432 pg. 633 Mtg. Assign Colonial Mtg. Co.
32659 May 8, 1980	"	"	"	"	Donnie D. Jobe	1502	676		For mtg. see Rem Bk. 1432 pg. 555 Mtg. Assign Colonial Mtg. Co.
32659 May 8, 1980	"	"	"	"	Loyd Lee Suggs Jr.	1502	677		For mtg. see Rem Bk. 1432 pg. 629 Mtg. Assign Colonial Mtg. Co.
32659 May 8, 1980	"	"	"	"	Jimmy Littlejohn	1502	678		For mtg. see Rem Bk. 1432 pg. 231 Mtg. Assign Colonial Mtg. Co.
32659 May 8, 1980	"	"	"	"	Tom L. Sizemore	1502	679		For mtg. see Rem Bk. 1432 pg. 614 Mtg. Assign Colonial Mtg. Co.
32659 May 8, 1980	"	"	"	"	Ron F. Hawkins, et al	1502	680		For mtg. see Rem Bk. 1432 pg. 882 Mtg. Assign Colonial Mtg. Co.

INDIRECT or MORTGAGEE Index to Real Estate Mortgages — Greenville County, S. C.

KEYS PRINTING COMPANY, GREENVILLE, S. C.


 Open at Proper Tab according to First Letter or Letters of Name and refer to Buff Sub-Index sheet for page reference.

FILE NUMBER DATE OF RECORD	MORTGAGEES FAMILY NAMES	GIVEN NAMES ABCDEFGHIJ	GIVEN NAMES JKLMNOPQ	GIVEN NAMES RSTUVWXYZ	MORTGAGORS	BOOK	PAGE	Amount	BRIEF DESCRIPTION, LOCATION, ETC. (Not Warranted)
32659 May 8, 1980	Bank		non NCNB mtg. Corp.						
32993 May 12, 1980	"		NCNB mtg. South Inc.		Freddie L. Emery, et al	1502	753		for mtg. see REM Bk. 1433 pg. 396 mtg. assign. Colonial mtg. Co. for mtg. see REM Bk. 1479 pg. 683 Release Unit 210 Inglewode H.P.R.
33111 May 13, 1980	"		NCNB mtg. Corp.		Inglewode, Inc.	1502	897		Release Unit 210 Inglewode H.P.R.
"	"		NCNB mtg. Corp.		Maurice A. Purcell, et al	1503	78		mtg. assign. State Mutual Life Assurance Co. of America - for mtg. see REM Bk. 1498 pg. 836
33112 May 13, 1980	"		"	"	"	1503	78		for mtg. see REM Bk. 1472 pg. 100 Release Unit from Judgment Roll #80-2068
33336 May 15, 1980	"		"	"	Virgil A. Buggs	1503	77		for mtg. see REM Bk. 1479 pg. 683 Release Unit 208 Inglewode H.P.R.
33611 May 19, 1980	"		"	"	Inglewode, Inc.	1503	261		for mtg. see REM Bk. 1502 pg. 374 mtg. assigned mtg. Life Ins. Co.
33613 May 19, 1980	"		"	"	Thomas C. Guerin, et al	1503	439		Westwood, sec. 4 5'ville Lot 340 Westwood Dr., sec. 1
33690 May 20, 1980	"		"	"	Stephen James Worne	1503	428	46,500	Lot 22 Deverger Place Tob. Hill, class. mtg. also easement
33997 May 25, 1980	"		"	"	Peter C. Van Keuren	1503	477	62,500	Lots 7317 & Lake Shore Dr.
34490 May 30, 1980	"		N.C. Nat'l Bank		Larry Durham, et al	1503	846	8,600	
34670 Jun 2, 1980	"		NCNB mtg. Corp.		Paul E. McCullough	1504	204	33,250	Lot 115 Glenville sec. IV
34697 Jun 2, 1980	"		"	"	John W. Musgrove, et al	1504	357	44,200	Lot 33 Oak Forest sec. IV
34758 Jun 2, 1980	"		"	"	Elkin D. Bernier, et al	1504	360	37,300	Lot 96 Chestersfield Ests. for mtg. see REM Bk. 1504 pg. 357
34917 Jun 4, 1980	"		"	"	John W. Musgrove, et al	1504	375		mtg. assigned to S.C. State Housing Authority for mtg. see REM Bk. 1479 pg. 683
35025 Jun 5, 1980	"		"	"	Inglewode, Inc.	1504	548		Release Unit 213 Inglewode H.P.R.
	"		"	"	Thomas B. Huguenin	1504	570	40,000	Unit 132 Inglewood H.P.R.

INDIRECT or MORTGAGEE Index to Real Estate Mortgages — Greenville County, S. C.

KEYS PRINTING COMPANY, GREENVILLE, S. C.

Open at Proper Tab according to First Letter or Letters of Name and refer to Buff Sub-Index sheet for page reference.

(5-A)

FILE NUMBER DATE OF RECORD	MORTGAGEES FAMILY NAMES	GIVEN NAMES ABCDEFGHIJ	GIVEN NAMES JKLMNO	GIVEN NAMES PQRSTUVWXYZ	MORTGAGORS	BOOK	PAGE	Amount	BRIEF DESCRIPTION, LOCATION, ETC. (Not Warranted)
35025 Jan. 5, 1980	Bank				Thomas B. Nuguenin	1504	574	15,000 ^{.00}	N.P.R. Unit 132 Inglenood For mtg. see Rem. bk. 1478 Pg. 642
35018 Jan. 5, 1980	"				John J. Quin	1504	596		mtg. assign. to NCB mtg. corp.
35019 Jan. 5, 1980	"				John J. Quin	1504	597		mtg. assign. to State Mutual Life
"	"				" "	1504	597		Insurance Co. of America. For mtg. see Rem. bk. 1478 Pg. 642
35042 Jan. 6, 1980	"				Joe R. Vanadore, et al	1504	612	34,200 ^{.00}	Sec. 6 Westwood Lot 582 Yellow wood Dr.
35140 Jan. 6, 1980	"				John L. Sullivan, et al	1504	642	34,400 ^{.00}	Lot 36 Allwood
35300 June 10, 1980	"				Leroy Montgomery, et al	1504	966		Release from Judgment Roll #80-2681 - for mtg. see Rem Bk. 1461 Pg. 643
"	"				"	1504	966		
35708 June 13, 1980	"				Ben D. Wood et al	1505	154	27,500 ^{.00}	Mill Village Green Lot 83 Inglenood St. Green For mtg. see Rem. bk. 1479 Pg. 683
35807 June 16, 1980	"				Ingleside Inc.	1505	340		Release Unit 214 Ingleside St. P.R. Rem. bk. 1466 Pg. 129
36038 June 18, 1980	"				Lance Enterprises	1505	478		Mod. of note & mtg. - for mtg. see
36109 June 18, 1980	"				Bobby Canada, et al	1505	560	35,671 ^{.62}	Lot 85 Canterbury See II For mtg. see Rem. bk. 1491 Pg. 157
36222 June 19, 1980	"				Daniel B. Ball, et al	1505	682		mtg. N. Assign. NCB mtg. Corp. For mtg. see Rem. bk. 1491 Pg. 157
36222 June 19, 1980	"				Daniel B. Ball, et al	1505	681		mtg. Assign. Nationwide Life Ins. Co. Dr. Edwards Forest, Sec. 4
36328 Jan. 20, 1980	"				Howard M. Coyhouse	1505	769	56,500 ^{.00}	Lot 554 Pt. lot 54 Edmonwood For mtg. see Rem. bk. 1397 Pg. 511
36261 Jan. 20, 1980	"			N.C. Nat'l.	Thomas W. Jarlington, et al	1505	718		mtg. assign. to NCB mtg. South. Inc

INDIRECT or MORTGAGEE Index to Real Estate Mortgages — Greenville County, S. C.

KEYS PRINTING COMPANY, GREENVILLE, S. C.

Open at Proper Tab according to First Letter or Letters of Name and refer to Buff Sub-Index sheet for page reference.

FILE NUMBER	MORTGAGEES FAMILY NAMES	GIVEN NAMES ABCDEFGHIJ	GIVEN NAMES JKLMNOPQ	GIVEN NAMES RSTUVWXYZ	MORTGAGORS	BOOK	PAGE	Amount	BRIEF DESCRIPTION, LOCATION, ETC. (Not Warranted)
36261 Jun. 20, 1980	Bank				<i>etal</i> Thomas W. Jarkington	1505	726		mtg. see R&M bk. 1397 p. 511 mtg. assign. to Colonial mtg. Co. for
36261 Jun. 20, 1980	"			"	<i>W. Jark</i> Robert James MacNaughton	1505	719		for mtg. see R&M bk. 1398 p. 307 mtg. assign. to N.C. NB mtg. South, Inc.
36261 Jun. 20, 1980	"			"	<i>in Jark</i> Robert James mac Naughton	1505	725		mtg. see R&M bk. 1397 p. 307 mtg. assign. to Colonial mtg. Co. for
36261 Jun. 20, 1980	"			"	<i>etal</i> William J. Maluchnik	1505	720		for mtg. see R&M bk. 1396 p. 261 mtg. assign. to N.C. NB mtg. South Inc.
36261 Jun. 20, 1980	"			"	<i>etal</i> William J. Maluchnik	1505	724		for mtg. see R&M bk. 1396 p. 261 mtg. assign. to Colonial mtg. Co.
36261 Jun. 20, 1980	"			"	Dale Clifton Stone	1505	721		for mtg. see R&M bk. 1407 p. 168 mtg. assign. to N.C. NB mtg. South Inc.
36261 Jun. 20, 1980	"			"	Dale Clifton Stone	1505	733		mtg. see R&M bk. 1407 p. 168 mtg. assign. to Colonial mtg. Co. for
36261 Jun. 20, 1980	"			"	Joye H. Ziller, <i>etal</i>	1505	722		for mtg. see R&M bk. 1396 p. 63 mtg. assign. to N.C. NB mtg. South Inc.
36261 Jun. 20, 1980	"			"	Joye H. Ziller, <i>etal</i>	1505	723		for mtg. see R&M bk. 1396 p. 63 mtg. assign. to Colonial mtg. Co.
36261 Jun. 20, 1980	"			"	Mary H. Boston	1505	727		for mtg. see R&M bk. 1402 p. 231 mtg. assign. to Colonial mtg. Co.
36261 Jun. 20, 1980	"			"	H. Deyth Moore, <i>etal</i>	1505	728		for mtg. see R&M bk. 1405 p. 60 + 61 mtg. assign. to Colonial mtg. Co.
"	"			"	" "	1505	728		Book bk. 1406 p. 421
36261 Jun. 20, 1980	"			"	Stephen L. Lindsey, <i>etal</i>	1505	729		mtg. see R&M bk. 1406 p. 716 mtg. assign. to Colonial mtg. Co. for
36261 Jun. 20, 1980	"			"	John Wesley Woody, Jr. <i>etal</i>	1505	730		for mtg. see R&M bk. 1406 p. 276 mtg. assign. to Colonial mtg. Co.
36261 Jun. 20, 1980	"			"	Jerry H. Houston, <i>etal</i>	1505	731		for mtg. see R&M bk. 1406 p. 274 mtg. assign. to Colonial mtg. Co.
36261 Jun. 20, 1980	"			"	James C. Humber, Jr. <i>etal</i>	1505	732		for mtg. see R&M bk. 1406 p. 285 mtg. assign. to Colonial mtg. Co.
36261 Jun. 20, 1980	"			"	Leatha H. Cox, <i>etal</i>	1505	734		for mtg. see R&M bk. 1407 p. 34 mtg. assign. to Colonial mtg. Co.

INDIRECT or MORTGAGEE Index to Real Estate Mortgages — Greenville County, S. C.

KEYS PRINTING COMPANY, GREENVILLE, S. C.

Open at Proper Tab according to First Letter or Letters of Name and refer to Buff Sub-Index sheet for page reference.

FILE NUMBER DATE OF RECORD	MORTGAGEES FAMILY NAMES	GIVEN NAMES ABCDEFGHIJ	GIVEN NAMES JKLMNO	GIVEN NAMES PQRSTUVWXYZ	MORTGAGORS	BOOK	PAGE	Amount	BRIEF DESCRIPTION, LOCATION, ETC. (Not Warranted)
36261 June 20, 1980	Bank		(now NCNB mtg. corp.) N C N B Mtg.	South Inc	James E. Eaton, et al	1505	750		For mtg. see Rem Bk. 1420 pg. 614 mtg. assigned to Colonial mtg. Co.
36261 June 20, 1980	"		"	"	Billie Joyce Chapman Manley	1505	751		For mtg. see Rem Bk. 1420 pg. 75 mtg. assign. to Colonial mtg. Co.
36261 June 20, 1980	"		NCNB mtg. Corp.		Henry Kent McClure, et al	1505	752		For mtg. see Rem Bk. 1420 pg. 494 mtg. assign. to Colonial mtg. Co.
36261 June 20, 1980	"		(now NCNB mtg. Corp.) NCNB mtg.	South Inc.	Walter David Hapner, et al	1505	753		For mtg. see Rem Bk. 1421 pg. 4 mtg. assign. to Colonial mtg. Co.
36261 June 20, 1980	"		"	"	Ernest W. Ward	1505	754		For mtg. see Rem Bk. 1424 pg. 628 mtg. assign. to Colonial mtg. Co.
36261 June 20, 1980	"		NCNB mtg. Corp.		Vernon E. Chennett, et al	1505	755		For mtg. see Rem Bk. 1424 pg. 962 mtg. assign. to Colonial mtg. Co.
36261 June 20, 1980	"		NCNB mtg.	South Inc.	Ruby Rita Serrano	1505	756		For mtg. see Rem Bk. 1425 pg. 585 mtg. assign. Colonial mtg. Co.
36261 June 20, 1980	"		"	"	Jackey Lee Chapman, et al	1505	757		For mtg. see Rem Bk. 1426 pg. 760 mtg. assign. to Colonial mtg. Co.
36261 June 20, 1980	"		"	"	Wilhelm C. Taylor, Jr. et al	1505	758		For mtg. see Rem Bk. 1427 pg. 632 mtg. assign. to Colonial mtg. Co.
36261 June 20, 1980	"		"	"	Anthony Francis Annaccone, et al	1505	759		For mtg. see Rem Bk. 1429 pg. 123 mtg. assign. to Colonial mtg. Co.
36261 June 20, 1980	"		"	"	Henry Pinkney, et al	1505	760		For mtg. see Rem Bk. 1430 pg. 573 mtg. assign. to Colonial mtg. Co.
36261 June 20, 1980	"		"	"	Donald B. Thompson, et al	1505	762		For mtg. see Rem Bk. 1430 pg. 553 mtg. assign. to Colonial mtg. Co.
36261 June 20, 1980	"		"	"	Dennis C. Moody, et al	1505	763		For mtg. see Rem Bk. 1432 pg. 549 mtg. assign. to Colonial mtg. Co.
36261 June 20, 1980	"		"	"	Carl D. Carter, et al	1505	761		For mtg. see Rem Bk. 1430 pg. 122 mtg. assign. to Colonial mtg. Co.
36261 June 20, 1980	"		"	"	Roger Dale Black, et al	1505	764		For mtg. see Rem Bk. 1432 pg. 770 mtg. assign. to Colonial mtg. Co.
36261 June 20, 1980	"		"	"	James Dean Butler, et al	1505	765		For mtg. see Rem Bk. 1432 pg. 574 mtg. assign. to Colonial mtg. Co.

INDIRECT or MORTGAGEE Index to Real Estate Mortgages — Greenville County, S. C.

(5A)

KEYS PRINTING COMPANY, GREENVILLE, S. C.

Open at Proper Tab according to First Letter or Letters of Name and refer to Buff Sub-Index sheet for page reference.

FILE NUMBER	MORTGAGEES FAMILY NAMES	GIVEN NAMES ABCDEFGHIJ	GIVEN NAMES JKLMNO	GIVEN NAMES PQRSTUVWXYZ	MORTGAGORS	BOOK	PAGE	Amount	BRIEF DESCRIPTION, LOCATION, ETC. (Not Warranted)
36263 June 20, 1980	Bank			ncnb mtg. corp. NCNB Mtg South Inc	Redmond-McGuerrin Enterprises etal	1505	782		For mtg. see Rem Bk. 1376 pg. 622 Release Unit 132 Ingleswood H. P.L.
36378 June 23, 1980	"			NCNB mtg. corp.	John D. Brown, Jr.	1505	867	51,066	Lot 3 Hunters Pointe
36678 June 25, 1980	"			NCNB mtg. corp.	Paul E. Mc Cullough etal	1506	38		For mtg. see Rem Bk. 1504 pg. 204 mtg. assign. S.C. State Housing Authority sec. 3
36724 June 26, 1980	"			"	Harry Earl McAhee Jr. etal	1506	142	37,300	Lot 31 Pinewood
36739 June 26, 1980	"			"	James Clifton Edwards	1506	145	52,000	Lake Forest Hgts. Lot 50 McCatha aul.
36811 June 26, 1980	"			"	Larry D. Phillips etal	1506	187	38,000	sec. 1 Lot 5 Pinewood
36941 June 27, 1980	"			"	Curtis D. Morris	1506	313		mtg. assigned to S.C. State Housing Authority - for mtg. see Rem Bk. 1506 pg. 310
36821 June 27, 1980	"			"	Jerry D. Ballenger etal	1506	200	50,905	sec. 2 Lot 27 Oak Forest
36866 June 27, 1980	"			"	James M. Larsen, etal	1506	258	52,250	sec. 3 Lot 80 Oak Forest
36983 June 27, 1980	"			"	Curtis D. Morris, etal	1506	310	34,750	Lot 131 Aldenfield
37131 June 30, 1980	"			"	Michael C. Pellegrino etal	1506	488		For mtg. see Rem Bk. 1506 pg. 485 mtg. assign. S.C. State Housing Auth.
37060 June 30, 1980	"			"	William A. Thompson	1506	382	49,900	sec. IV Lot 82 Holly Springs
37124 June 30, 1980	"			"	Michael C. Pellegrino	1506	485	41,000	sec. III Lot 34 Oak Forest
54 July 1, 1980	"			"	Jerry E. Harbush, etal	1506	595	34,500	Lot 1 Easton Hgts.
112 July 1, 1980	"			"	John W. Latham, etal	1506	634	40,500	sec. IV Lot 48 Chestfield Hgts.

INDIRECT or MORTGAGEE Index to Real Estate Mortgages — Greenville County, S. C.

KEYS PRINTING COMPANY, GREENVILLE, S. C.

Open at Proper Tab according to First Letter or Letters of Name and refer to Buff Sub-Index sheet for page reference.

FILE NUMBER DATE OF RECORD	MORTGAGEES FAMILY NAMES	GIVEN NAMES ABCDEFGHIJ	GIVEN NAMES JKLMNO	GIVEN NAMES PQRSTUVWXYZ	MORTGAGORS	BOOK	PAGE	Amount	BRIEF DESCRIPTION, LOCATION, ETC. (Not Warranted)
112 July 1, 1980	Bank				<i>et al</i> Raymond A. Lehman	1506	645	.00	SEC IV Lot 52 Chestfield Estate
165 July 1, 1980	"				<i>et al</i> James M. Loran	Re-record 1506	707	.50	Lot 81 Oak Forest, Sec. 3 For pig. mtg. see R & M Bl. 1506
40 July 1, 1980	"				Paves Industries, Inc.	Dub Bl. 1128	483		3rd mtg. see Rem Bl. 1486 pg. 220 Relian lot 9 Heritage Lake Sub
646 July 9, 1980	"				James E. Jew, Jr.	1507	188	.00	Longwood St. Thornwood area Lot 109 Cor. Merrywood +
1086 July 14, 1980	"				Osacar A. Dominguez	1507	623	.00	Lot 148 Coach Hills
1183 July 15, 1980	"				Norman E. Luster	1507	803		3rd mtg. see Rem Bl. 1433 pg. 400 Relian to from Judgment Roll 80-3141
1244 July 15, 1980	"				John J. Harsley	1507	746	.50	Confederate Ct. Sheffield Forest Lot 59 Cor. Broadridge, Pt. 8
1405 July 16, 1980	"				Davidson Enterprises, Inc.	1507	924		3rd mtg. see Rem Bl. 1453 pg. 965 Relian lot 43 Heritage Lake
1903 July 21, 1980	"				Henry Clay Anderson	1508	264	.00	Lot 70 Sunny Slope. Sec I
1962 July 22, 1980	"	now			Stephen R. Keyser	1508	384		3rd mtg. see Rem Bl. 1451 pg. 512 mtg. assigned to Colonial mtg. Co.
1962 July 22, 1980	"				Hugh A. Peake	1508	385		3rd mtg. see Rem Bl. 1453 pg. 682 mtg. assigned to Colonial mtg. Co.
1962 July 22, 1980	"				Jerry William Childers	1508	386		3rd mtg. see Rem Bl. 1453 pg. 971 mtg. assigned to Colonial mtg. Co.
"	"				Mark A. Sachal	1508	387		3rd mtg. see Rem Bl. 1449 pg. 624 mtg. assign. Colonial mtg. Co.
"	"				Harold E. Hoyce	1508	388		3rd mtg. see Rem Bl. 1449 pg. 621 mtg. assign. Colonial mtg. Co.
"	"				Kenneth R. Jones	1508	389		3rd mtg. see Rem Bl. 1449 pg. 944 mtg. assign. Colonial mtg. Co.

INDIRECT or MORTGAGEE Index to Real Estate Mortgages — Greenville County, S. C.

(5P)

KEYS PRINTING COMPANY, GREENVILLE, S. C.

Open at Proper Tab according to First Letter or Letters of Name and refer to Buff Sub-Index sheet for page reference.

FILE NUMBER DATE OF RECORD	MORTGAGEES FAMILY NAMES	GIVEN NAMES ABCDEFGH	GIVEN NAMES IJKLMNO	GIVEN NAMES PQRSTUVWXYZ	MORTGAGORS	BOOK	PAGE	Amount	BRIEF DESCRIPTION, LOCATION, ETC. (Not Warranted)
1962 July 22, 1980	Bank	now	NC NB mtg. Corp.	NCNB Mtg. South, Inc.	William O. Hamill, et al	1508	390		For mtg. see Rem Bk. 1448 pp. 456 mtg. Assign Colonial Mtg. Co.
"	"	"	"	"	Carl D. Duncan, et al	1508	391		For mtg. see Rem Bk. 1450 pp. 142 mtg. Assign Colonial Mtg. Co.
"	"	"	"	"	Jasbir A. Rujia, et al	1508	392		For mtg. see Rem Bk. 1449 pp. 384 mtg. Assign Colonial Mtg. Co.
"	"	"	"	"	Michael L. Turner, et al	1508	393		For mtg. see Rem Bk. 1451 pp. 553 mtg. Assign Colonial Mtg. Co.
"	"	"	"	"	John Daniel Leopold, et al	1508	394		For mtg. see Rem Bk. 1450 pp. 968 mtg. Assign Colonial Mtg. Co.
"	"	"	"	"	Richard J. Hill, et al	1508	395		For mtg. see Rem Bk. 1449 pp. 723 mtg. Assign Colonial Mtg. Co.
"	"	"	"	"	Harold Keyes Myers, et al	1508	396		For mtg. see Rem Bk. 1450 pp. 148 mtg. Assign Colonial Mtg. Co.
"	"	"	"	"	Robert Michael Talley, et al	1508	397		For mtg. see Rem Bk. 1448 pp. 284 mtg. Assign Colonial Mtg. Co.
"	"	"	"	"	Robert E. Shaw, et al	1508	398		For mtg. see Rem Bk. 1450 pp. 12 mtg. Assign Colonial Mtg. Co.
"	"	"	"	"	Lawrence L. Mucci, et al	1508	399		For mtg. see Rem Bk. 1448 pp. 619 mtg. Assign Colonial Mtg. Co.
"	"	"	"	"	Kenneth D. Eggs, et al	1508	400		For mtg. see Rem Bk. 1451 pp. 3 mtg. Assign Colonial Mtg. Co.
"	"	"	"	"	Jimmy L. Strall, et al	1508	401		For mtg. see Rem Bk. 1451 pp. 65 mtg. Assign Colonial Mtg. Co. & see record 1453 pp. 577 &
"	"	"	"	"	"	1508	401		
"	"	"	"	"	Anthony R. Lee, et al	1508	402		For mtg. see Rem Bk. 1447 pp. 938 mtg. Assign Colonial Mtg. Co.
"	"	"	"	"	Thomas Daniel Finn, et al	1508	403		For mtg. see Rem Bk. 1445 pp. 796 mtg. Assign Colonial Mtg. Co.
"	"	"	"	"	Harold Richardson Jr, et al	1508	404		For mtg. see Rem Bk. 1449 pp. 118 mtg. Assign Colonial Mtg. Co.

INDIRECT or MORTGAGEE Index to Real Estate Mortgages — Greenville County, S. C.

KEYS PRINTING COMPANY, GREENVILLE, S. C.

Open at Proper Tab according to First Letter or Letters of Name and refer to Buff Sub-Index sheet for page reference.

FILE NUMBER DATE OF RECORD	MORTGAGEES FAMILY NAMES	GIVEN NAMES ABCDEFGHIJ	GIVEN NAMES JKLMNO	GIVEN NAMES PQRSTUVWXYZ	MORTGAGORS	BOOK	PAGE	Amount	BRIEF DESCRIPTION, LOCATION, ETC. (Not Warranted)
1962 July 22, 1962	Bank	now	NCNB mtg Corp.	NCNB Mtg South Inc	Mike E. Reynolds et al	1508	405		For mtg. see Rem Bk. 1451 pg. 215 mtg. Assign Colonial Mtg Co.
"	"	"	"	"	James E. Butler, et al	1508	406		For mtg. see Rem Bk. 1453 pg. 615 mtg. Assign Colonial Mtg Co.
"	"	"	"	"	Stephen R. Tate, et al	1508	407		mtg. Assign Colonial Mtg Co.
"	"	"	"	"	"	1508	407		For mtg. see Rem Bk. 1452 pg. 3 No Record 1457 pg. 394
"	"	"	"	"	Donald R. Dandy, et al	1508	408		For mtg. see Rem Bk. 1451 pg. 206 mtg. Assign Colonial Mtg Co.
"	"	"	"	"	John R. Jagan, et al	1508	409		For mtg. see Rem Bk. 1452 pg. 665 mtg. Assign Colonial Mtg Co.
"	"	"	"	"	Bruce J. Johnson et al	1508	410		For mtg. see Rem Bk. 1451 pg. 445 mtg. Assign Colonial Mtg Co.
"	"	"	"	"	May D. Teresian, et al	1508	411		For mtg. see Rem Bk. 1452 pg. 812 mtg. Assign Colonial Mtg Co.
"	"	"	"	"	James Douglas Humphries et al	1508	412		For mtg. see Rem Bk. 1452 pg. 321 mtg. Assign Colonial Mtg Co.
"	"	"	"	"	Edsel Clay Webb Jr. et al	1508	413		For mtg. see Rem Bk. 1451 pg. 371 mtg. Assign Colonial Mtg Co.
"	"	"	"	"	Robert H. Wynne, Jr.	1508	414		For mtg. see Rem Bk. 1451 pg. 352 mtg. Assign Colonial Mtg Co.
"	"	"	"	"	Raymond Crawford, et al	1508	415		For mtg. see Rem Bk. 1451 pg. 467 mtg. Assign Colonial Mtg Co.
"	"	"	"	"	Samuel B. Huffling Jr. et al	1508	416		For mtg. see Rem Bk. 1450 pg. 882 mtg. Assign Colonial Mtg Co.
"	"	"	"	"	Warren W. Mack, et al	1508	417		For mtg. see Rem Bk. 1450 pg. 444 mtg. Assign Colonial Mtg Co.
"	"	"	"	"	Larry O. Estep, et al	1508	418		For mtg. see Rem Bk. 1450 pg. 725 mtg. Assign Colonial Mtg Co.
"	"	"	"	"	Jerry F. McKinney, et al	1508	419		For mtg. see Rem Bk. 1452 pg. 583 mtg. Assign Colonial Mtg Co.

INDIRECT or MORTGAGEE Index to Real Estate Mortgages — Greenville County, S. C.

KEYS PRINTING COMPANY, GREENVILLE, S. C.


Open at Proper Tab according to First Letter or Letters of Name and refer to Buff Sub-Index sheet for page reference.

(5-E)

FILE NUMBER DATE OF RECORD	MORTGAGEES FAMILY NAMES	GIVEN NAMES ABCDEFGHIJ	GIVEN NAMES JKLMNO	GIVEN NAMES PQRSTUVWXYZ	MORTGAGORS	BOOK	PAGE	Amount	BRIEF DESCRIPTION, LOCATION, ETC. (Not Warranted)
1962 July 22, 1980	Bank				Gregory D. Jurell et al	1508	420		for mty. see Rem Bk. 1453 pg. 162 mty. assign. Colonial mty. Co.
"	"				Harold M. Alexander et al	1508	421		for mty. see Rem Bk. 1456 pg. 967 mty. assign. Colonial mty. Co.
"	"				Ronald A. Rodgers	1508	422		for mty. see Rem Bk. 1452 pg. 196 mty. assign. Colonial mty. Co.
"	"				Country L. Campbell et al	1508	423		for mty. see Rem Bk. 1453 pg. 984 mty. assign. Colonial mty. Co.
"	"				Bobby S. Sutherland	1508	468		for mty. see Rem Bk. 1454 pg. 625 mty. assign. Colonial mty. Co.
1999 July 23, 1980	"			" mty. Corp.	Michael R. Bishop et al	1508	480	21,800	.00 mty. Sec. B Lot 62 W. Fourth St. Woodside
2071 July 23, 1980	"			" mty. Corp.	Dingleside, Inc.	1508	590		Release Units 212, 215 & 216 Inglewood Non-Prop. Reg - for mty. see Rem Bk. 1479 pg. 683
"	"			"	"	1508	590		
2145 July 24, 1980	"			" mty. Corp.	John Bender Coines, et al	1508	613	49,779 ^{.34}	Lot E Georgia Rd. above street
12315 July 25, 1980	"			"	Louis Meyer, et al	1508	751	46,900 ^{.00}	Lot 86 Lakewood Woodfields
2379 July 25, 1980	"			"	Oscar Austin, et al	1508	821	29,750 ^{.00}	Lot 53 Crestfield Rd.,
12446 July 28, 1980	"			"	Johnny L. Banks, et al	1508	893	38,000 ^{.00}	Lot 71 Canterbury, sec. II
2446 July 28, 1980	"			"	Erik K. Leed	1508	896	54,070 ^{.67}	Lot 14 Hunters Pointe Sec. II
12446 July 28, 1980	"			"	Francis E. Beal, et al	1508	899	40,000 ^{.00}	Lot 89 Palmetto Downs Sec. II
2446 July 28, 1980	"			"	Mary Davis Brown	1508	903	38,000 ^{.00}	Lot 83 Canterbury Woodfield East, off 1
12630 July 29, 1980	"			"	Billy D. Nagy, et al	1509	70	59,500 ^{.00}	Lot 147 Dorenda Rd.

INDIRECT or MORTGAGEE Index to Real Estate Mortgages — Greenville County, S. C.

KEYS PRINTING COMPANY, GREENVILLE, S. C.


 Open at Proper Tab according to First Letter or Letters of Name and refer to Buff Sub-Index sheet for page reference.

FILE NUMBER	MORTGAGEES FAMILY NAMES	GIVEN NAMES ABCDEFGHIJ	GIVEN NAMES JKLMNO	GIVEN NAMES PQRSTUVWXYZ	MORTGAGORS	BOOK	PAGE	Amount	BRIEF DESCRIPTION, LOCATION, ETC. (Not Warranted)
2675 July 29, 1980	Bank				<i>star</i> Lennie Thomas <i>star</i>	1509	95	.00	ct. Westcliffe, sec. 3 Lot 131 1/2 Pt. Lot 130 Corralvine
2903 July 31, 1980	"			"	James J. Namuly, <i>star</i>	1509	338	.00	Marce Lot 15 Wade Hampton
3027 Aug. 1, 1980	"			"	Joel Bullcar, <i>star</i>	1509	452	.00	Hwy. 14 Lot, <i>star</i> creek Rd.
3113 Aug. 1, 1980	"			"	Joseph J. Burke, <i>star</i>	1509	590	.00	also P.W. Prop. Lot 47 Holly Hill
2909 July 31, 1980	"			"	Parco Industries Inc. <i>star</i>	Deed Book 1130	139	.00	In mtg. see R.E.M. Bk 1486 Pg 220 Release Lot 7 Heritage Glen Dr. T
3640 Aug. 7, 1980	"			"	James Robert Boyd, <i>star</i>	1510	143	.00	Lot 6 Sandhollow 2
3910 Aug. 8, 1980	"			"	Ingle side, Inc.	1510	473	.00	In mtg. see Rem Bk. 1479 pg. 683 Release Unit 211 Ingle side H.P.R.
4080 Aug 11, 1980	"			"	Ingle side, Inc.	1510	663	.00	Release Unit 252, 253, 254, 255 + 256 Ingle side H.P.R. Proj. Reg. - for mtg. see Rem Bk. 1479 pg. 683
3935 Aug. 11, 1980	"			"	William B. Freeman, <i>star</i>	1510	488	70,000	3000 Pineville Est. Lot 30 Jerusalem Cr.
4388 Aug 13, 1980	"	N.C. Nat'l Bank			William M. Plumley	1511	25	.00	In mtg. see Rem Bk. 1423 pg. 259 Release from judgment see #87-3756
4442 Aug. 14, 1980	"	NCNB mtg. corp.			Robert W. Wright, <i>star</i>	1511	53	59,450	Forest, sec. 2 Lot 21 Clearfield Rd., Oak
4427 Aug. 14, 1980	"	"		"	Oriel Menas	1511	56	.00	sec. I Lot 9 Linerwoods
4863 Aug 18, 1980	"	NCNB mtg. Corp.			Larry D. Phillips	1511	625	.00	Corp. In mtg. see Rem Bk. 1506 pg. 187 mtg. assign. see N.Y. Guardian mortgage
4500 Aug. 14, 1980	"	NCNB mtg. Corp.			Parco Industries, Inc.	Deed Book 1131	202	.00	In mtg. see Rem Bk. 1486 pg. 220 Release lot 8 Heritage Glen Dr. P

(over)

INDIRECT or MORTGAGEE Index to Real Estate Mortgages — Greenville County, S. C.

(5-7)

KEYS PRINTING COMPANY, GREENVILLE, S. C.

Open at Proper Tab according to First Letter or Letters of Name and refer to Buff Sub-Index sheet for page reference.

FILE NUMBER	MORTGAGEES FAMILY NAMES	GIVEN NAMES ABCDEFGH	GIVEN NAMES IJKLMNO	GIVEN NAMES PQRSTUVWXYZ	MORTGAGORS	BOOK	PAGE	Amount	BRIEF DESCRIPTION, LOCATION, ETC. (Not Warranted)
5055 Aug. 19, 1980	Bank				John A. Handley, et al	1541	748	52,300 ^{.50}	Lot 59 Cor. Brookridge Rd. & Confederate Cr. Sheffield Court for orig. mtg. see R&M BK. 1507 pg. 746
"	"				" "	1541	748		
5100 Aug. 20, 1980	"				Robert Lewis Daily	1511	858	55,950	Lot 487 Timber Rd. Pg. 590. Lot 47 Holly tree also has Prop.
5474 Aug. 22, 1980	"				Joseph J. Burke, et al	1512	360	56,000	For orig. mtg. see R&M BK. 1509
5418 Aug. 25, 1980	"				Judith F. Foster, et al	1512	420	38,000	Cherryfield Estate, Sec. IV Lot 53 Charwood ave.
5739 Aug. 25, 1980	"				Lewis Thomas McNelly	1512	576	54,000	For orig. mtg. see R&M BK. 1509 Pg. 95. Lot 131 & Pt. lot 130 Cordune Ct., Westcliffe, Sec. 3
5782 Aug. 26, 1980	"				William B. Freeman	1512	646	70,000	For orig. mtg. see R&M BK. 1510 Pg. 488. Pt. lot 30 Denmark Cr. Jura Pine Estate.
5796 Aug. 26, 1980	"				Larry Robert Brown	1512	654	20,850	Lot Bryan ave.
5804 Aug. 26, 1980	"				Larry Robert Brown	1512	657		mtg. assigned to S.C. State Nursing Authority - for mtg. see R&M Bk. 1512 pg. 654
5819 Aug. 26, 1980	"				Arthur L. Johnson, et al	1512	777		for mtg. see R&M Bk. 1482 pg. 159 mtg. assigned to Colonial Mtg. Co.
5819 Aug. 26, 1980	"				Archie D. Linsley, et al	1512	778		for mtg. see R&M Bk. 1476 pg. 372 mtg. assigned to Colonial Mtg. Co.
5819 Aug. 26, 1980	"				Bobby Eugene Bailey, et al	1512	779		for mtg. see R&M Bk. 1478 pg. 668 mtg. assigned to Colonial Mtg. Co.
5819 Aug. 26, 1980	"				Carl Samuel Evans, et al	1512	782		for mtg. see R&M Bk. 1479 pg. 835 mtg. assigned to Colonial Mtg. Co.

INDIRECT or MORTGAGEE Index to Real Estate Mortgages — Greenville County, S. C.

KEYS PRINTING COMPANY, GREENVILLE, S. C.

Open at Proper Tab according to First Letter or Letters of Name and refer to Buff Sub-Index sheet for page reference.

FILE NUMBER	MORTGAGEES FAMILY NAMES	GIVEN NAMES ABCDEFGH	GIVEN NAMES IJKLMNO	GIVEN NAMES PQRSTUWXYZ	MORTGAGORS	BOOK	PAGE	Amount	BRIEF DESCRIPTION, LOCATION, ETC. (Not Warranted)
5819 Aug 26, 1980	Bank				Patricia L. Luch	1512	780		For mtg. see Rem Bk. 1477 pp. 595 mtg. assigned to Colonial mtg. Co.
5819 Aug 26, 1980	"				Bobby J. Hankins, et al	1512	783		For mtg. see Rem Bk. 1477 pp. 643 & 1479 pp. 857 mtg. assign Colonial mtg. Co.
5819 Aug 26, 1980	"				Jerry L. Johnston, et al	1512	787		For mtg. see Rem Bk. 1482 pp. 919 mtg. assign Colonial mtg. Co.
5819 Aug 26, 1980	"				Sandra O. Henderson	1512	788		For mtg. see Rem Bk. 1483 pp. 805 mtg. assign Colonial mtg. Co.
5819 Aug 26, 1980	"				Roy Edward Cobb, Jr. et al	1512	789		For mtg. see Rem Bk. 1482 pp. 571 mtg. assign Colonial mtg. Co.
5819 Aug 26, 1980	"				Clyde S. Curston, Jr. et al	1512	790		For mtg. see Rem Bk. 1481 pp. 598 mtg. assign Colonial mtg. Co.
5819 Aug 26, 1980	"				K. William Etheridge, et al	1512	791		For mtg. see Rem Bk. 1481 pp. 760 mtg. assign Colonial mtg. Co.
5819 Aug 26, 1980	"				Jack B. Dannebrisse, et al	1512	792		For mtg. see Rem Bk. 1481 pp. 627 + 1483 pp. 356 mtg. assign Colonial mtg. Co.
5819 Aug 26, 1980	"				LeRoy W. Schmitz, et al	1512	793		For mtg. see Rem Bk. 1481 pp. 286 mtg. assign Colonial mtg. Co.
5819 Aug 26, 1980	"				Kenneth E. Huggins, et al	1512	794		For mtg. see Rem Bk. 1479 pp. 270 mtg. assign Colonial mtg. Co.
5819 Aug 26, 1980	"				Luke J. Todd, et al	1512	795		For mtg. see Rem Bk. 1481 pp. 716 mtg. assign Colonial mtg. Co.
5819 Aug 26, 1980	"				Stephen Allen Patrick	1512	796		For mtg. see Rem Bk. 1478 pp. 661 mtg. assign Colonial mtg. Co.
5819 Aug 26, 1980	"				Ernest A. Fairbrother, et al	1512	797		For mtg. see Rem Bk. 1480 pp. 666 mtg. assign Colonial mtg. Co.
5819 Aug 26, 1980	"				Billy Joe William	1512	798		For mtg. see Rem Bk. 1480 pp. 777 mtg. assign Colonial mtg. Co.
5819 Aug 26, 1980	"				David A. Case, Jr. et al	1512	799		For mtg. see Rem Bk. 1481 pp. 97 mtg. assign Colonial mtg. Co.

INDIRECT or MORTGAGEE Index to Real Estate Mortgages — Greenville County, S. C.

(5-1)

KEYS PRINTING COMPANY, GREENVILLE, S. C.

☞ Open at Proper Tab according to First Letter or Letters of Name and refer to Buff Sub-Index sheet for page reference.

FILE NUMBER	MORTGAGEES FAMILY NAMES	GIVEN NAMES ABCDEFGHIJ	GIVEN NAMES KLMNO	GIVEN NAMES PQRSTUVWXYZ	MORTGAGORS	BOOK	PAGE	Amount	BRIEF DESCRIPTION, LOCATION, ETC. (Not Warranted)
5819 Aug 26, 1980	Bank			NCNB Mtg Corp	Richard D. Carson, et al	1512	781		For mtg. see Rem Bk. 1478 pg. 748 Mtg. Assign. Colonial Mtg. Co.
5819 Aug 26, 1980	"		"	"	Steven E. Barton, et al	1512	784		For mtg. see Rem Bk. 1479 pg. 149 Mtg. Assign. Colonial Mtg. Co.
5819 Aug 26, 1980	"		"	"	Sherry D. Caldwell	1512	785		For mtg. see Rem Bk. 1476 pg. 772 Mtg. Assign. Colonial Mtg. Co.
5819 Aug 26, 1980	"		"	"	Leslie Dean Barber, et al	1512	786		For mtg. see Rem Bk. 1476 pg. 71 Mtg. Assign. Colonial Mtg. Co.
5819 Aug 26, 1980	"		"	"	William H. Bolden, et al	1512	810		For mtg. see Rem Bk. 1480 pg. 670 Mtg. Assign. Colonial Mtg. Co.
5819 Aug 26, 1980	"		"	"	Thomas Iney, Jr. et al	1512	801		For mtg. see Rem Bk. 1480 pg. 862 Mtg. Assign. Colonial Mtg. Co.
5819 Aug 26, 1980	"		"	"	Lommie Lee DeWalt, et al	1512	802		For mtg. see Rem Bk. 1474 pg. 509 Mtg. Assign. Colonial Mtg. Co. & he record 1479 pg. 559
5819 Aug 26, 1980	"		"	"	H. Leonard Rothstein, et al	1512	812		For mtg. see Rem Bk. 1480 pg. 408 Mtg. Assigned to Colonial Mtg. Co.
5819 Aug 26, 1980	"		"	"	Don R. Taylor, et al	1512	804		For mtg. see Rem Bk. 1481 pg. 571 Mtg. Assigned to Colonial Mtg. Co.
5819 Aug 26, 1980	"		"	"	Joe M. Robinson	1512	805		For mtg. see Rem Bk. 1477 pg. 977 Mtg. Assigned to Colonial Mtg. Co.
5819 Aug 26, 1980	"		"	"	John R. Casey, Jr. et al	1512	806		For mtg. see Rem Bk. 1477 pg. 920 Mtg. Assign. Colonial Mtg. Co.
5988 Aug 27, 1980	"			M.C. Nat'l.	M. Gary Stratton	1512	984	13,500	Lot, Hwy. 176 Glassy mtn.
6076 Aug 27, 1980	"			Formerly C. Douglas Wilson & Co.	Charles E. Upchurch	1132	53		Release 14.31 acres sulphur sprng Rd.
"	"		"	"	"	1132	53		For mtg. see Rem Bk. 1316 pg. 435 & For mtg. assign see Rem Bk. 1354 pg. 391

(end)

INDIRECT or MORTGAGEE Index to Real Estate Mortgages — Greenville County, S. C.

KEYS PRINTING COMPANY, GREENVILLE, S. C.

Open at Proper Tab according to First Letter or Letters of Name and refer to Buff Sub-Index sheet for page reference.

FILE NUMBER	DATE OF RECORD	MORTGAGEES FAMILY NAMES	GIVEN NAMES ABCDEFGHIJ	GIVEN NAMES KLMNO	GIVEN NAMES PQRSTUVWXYZ	MORTGAGORS	BOOK	PAGE	Amount	BRIEF DESCRIPTION, LOCATION, ETC. (Not Warranted)
6077	Aug 27, 1980	Bank	Mr. C. Douglas Wilson & Co.			Charles E. Zepherus	Deed Book			
"	"	"	"			"	1132	55		Release 7.46 Acres Sulphur Spgs Rd.
"	"	"	"			"	1132	55		3rd mtg. see R. EM Bk 1316 Pg 435 + Mod. Agree. on R. EM Bk 1354 Pg. 391
6693	Apr 2, 1980	"				Kenneth W. Bishop	1514	78	55,500	5-67 Old. Thompson
6837	Apr 3, 1980	"				Larel A. Williams	1514	204	34,400	Lot 32 Oldfield
7795	Apr 10, 1980	"				John H. Munyan, Jr.	1515	259	41,000	Woodruff Rd. Hgts. Lot 2 Woodruff Rd.
8594	Apr 17, 1980	"				James Tony Pollard	1516	340	52,950	Lot 79 Oak Forest, Sec. 3
8610	Apr 17, 1980	"				Thomas H. Masseller	1516	348	5,000	E. Lake Shore Dr. Lake Lanier Lot 175 1/2. Lots 174 + 215
8995	Apr 22, 1980	"				Robert S. Jerry	1516	826	38,000	Sec. III Lot 45 Chestfield East.
9081	Apr 22, 1980	"				Bonny P. Hodine	1517	53	26,000	Min. 20. Hwy. 176 Masony
9298	Apr 25, 1980	"				William V. Magnus	1517	184	56,950	Westminster village, Sec. I Lot 19 Ambergate Ct.
9453	Sept 4, 1980	"				Joseph J. Burke	1517	445		mtg. assign. mtg. Life Ins Co. for mtg. see R. EM Bk 1509 Pg. 590 & R. EM Bk 1512 Pg 360
9621	Apr 25, 1980	"				Joseph J. White	1517	596	51,000	Sec. I Lot 132 Brookfield East
9621	Apr 25, 1980	"				Jerry D. Clark	1517	603	44,865	Sec. III Lot 46 Riverwade
9640	Apr 26, 1980	"				Julian Cruz Gonzalez	1517	728	60,000	Sec. II Lot 29 Palmetta Downs
9764	Apr 26, 1980	"				Jane Allison Bushee	1517	831	27,100	Clearview Hgts. Lot 13 Eastview Dr.

INDIRECT or MORTGAGEE Index to Real Estate Mortgages — Greenville County, S. C.

(5-A)

KEYS PRINTING COMPANY, GREENVILLE, S. C.

Open at Proper Tab according to First Letter or Letters of Name and refer to Buff Sub-Index sheet for page reference.

FILE NUMBER	MORTGAGEES FAMILY NAMES	GIVEN NAMES ABCDEFGHIJ	GIVEN NAMES JKLMNO	GIVEN NAMES PQRSTUVWXYZ	MORTGAGORS	BOOK	PAGE	Amount	BRIEF DESCRIPTION, LOCATION, ETC. (Not Warranted)
9756 Sep. 26, 1980	Bank				Richard Q. Prentice ^{etal}	1517	866	58,900 ^{.00}	Sec. I Lot 162 Brookfield East Oak Forest
9798 Sep. 26, 1980	"				David E. Bowman	1517	889	49,500 ^{.00}	Lot 85 Oak Glen Dr., 80-7076
9944 Sept. 29, 1980	"				Park Haywood Co., The	✓	✓	✓	Fixtures- 8.89 Ac. Congaree Rd. Chestersfield East, Sec. IV
9854 Sept. 29, 1980	"				L. Mwendolyn Phillips	1518	22	38,000 ^{.00}	Lot 57 Charwood ave. Merlin Gate
9863 Sept. 29, 1980	"				Benjamin Boyles ^{etal}	1518	29	45,750 ^{.00}	Lot 22 Lamey Ct., Quon 1A
9956 Sep. 29, 1980	"				James D. Armstrong	1518	94	15,000 ^{.00}	Lot 45 James Dr., mg + 18 units pqr
9964 Sep. 29, 1980	"				The Park Haywood Co.	1518	97	4,000,000 ^{.00}	Lot Congaree rd, also R/W Sec. III
10269 Oct. 1, 1980	"				Patricia J. Alvarez ^{etal}	1518	539	57,500 ^{.00}	Lot 51 Palmetta Downs Sec. II
10269 Oct. 1, 1980	"				Luis Wilcox ^{etal}	1518	542	42,000 ^{.00}	Lot 86 Canterbury 29 mtg. see Rem Ch. 11436 pg. 35 mtg. assigned to NCNB mtg. corp.
11126 Oct. 8, 1980	"				Nathaniel Bradford ^{etal}	1519	728		
12111 Oct. 17, 1980	"				A. L. Caulder, Jr.	1521	178	36,500 ^{.00}	Lot Hwy 176 Glassy mtn. 29 mtg. see Rem Ch. 1486 pg. 220
12422 Oct. 20, 1980	"				Panco Industries, Inc.	1521	391		Kilmer Heritage Lane, Heritage Glen Sect Jury Ph. III see also pqr prg.
12570 Oct. 21, 1980	"				Frank J. Di Lorenzo ^{etal}	1521	469	58,000 ^{.00}	Lot 73 Plantation De Holly 29 mtg. see Rem Ch. 1521 pg. 469
12562 Oct. 21, 1980	"				Frank J. Di Lorenzo ^{etal}	1521	473		mtg. Orig. Met. Life Ins. Co.
12728 Oct. 23, 1980	"				Alvin Diggs, Jr. ^{etal}	1521	668	29,700 ^{.00}	Lot
12825 Oct. 23, 1980	"				Bryan L. Fulton ^{etal}	1521	819	54,755 ^{.98}	Lot 81 Palmetta Downs Sec III

INDIRECT or MORTGAGEE Index to Real Estate Mortgages — Greenville County, S. C.

KEYS PRINTING COMPANY, GREENVILLE, S. C.

Open at Proper Tab according to First Letter or Letters of Name and refer to Buff Sub-Index sheet for page reference.

FILE NUMBER	MORTGAGEES FAMILY NAMES	GIVEN NAMES ABCDEFGHIJ	GIVEN NAMES JKLMNO	GIVEN NAMES PQRSTUVWXYZ	MORTGAGORS	BOOK	PAGE	Amount	BRIEF DESCRIPTION, LOCATION, ETC. (Not Warranted)
12978	Bank								
Oct. 24, 1980 13885	"				N.C. NB mtg. corp.	1521	917	18,000	Crestwood Lot 45 N. Estate Dr.
Nov. 3, 1980 13993	"				" "	1523	176	36,850	see II Lot 92 Canterbury
Nov. 3, 1980 14078	"				N.C. Nat'l	1523	317		3rd mtg. on Rem. Bk. 1492 pg. 952 Lot. 73 Bern Along Mt. Sp.
Nov. 4, 1980	"				N.C. NB mtg. corp.	1523	367		mtg. assign. that. Life Insurance Co. for mtg. see Rem. Bk. 1490 pg. 214 & Re-Record Bk. 1523 pg. 364
14035	"				" "	1523	368		
Nov. 4, 1980	"				Carl M. Jackson	1523	364	90,000	For orig. mtg. see R&H Bk. 1490 Pg. 216 Lot 123 Chapman Rd. Chantrelle, sec. III, also Re-Record
14241	"				" "	1523	364		
Nov. 6, 1980 14562	"				Mark W. Brasley	1523	632	48,000	Verdin Gate Lot 23 Kamey Ct.
Nov. 10, 1980	"				" "	1524	29	18,000	For orig. mtg. see R&H Bk. 1521 Pg. 918 Lot 45 N. Estate Dr., Crestwood
15234	"				" "	1524	29		
Nov. 17, 1980	"				Davidson Enterprises, Inc.	1524	771		Release lots 45 & 47 Heritage Lake. For mtg. see R&H Bk. 1453 pg. 965
15243	"				" "	1524	771		
Nov. 17, 1980 15459	"				Davidson Enterprises, Inc.	1524	782		For mtg. see R&H Bk. 1457 pg. 191 Release lot 57 Heritage Lake Rebecca Rd., Avalon Bk.
Nov. 19, 1980 15545	"				corp. Kenneth Stephen Rice	1524	996	25,000	Lot 30 Cor. Watneer Dr.
Nov. 19, 1980 16237	"				corp. John H. Rogers	1525	48	52,200	Lot 32 Oak Forest Sec. 3
Nov. 26, 1980	"				" "	1525	756	58,500	Sec. 3 Lot 37 Oak Forest

INDIRECT or MORTGAGEE Index to Real Estate Mortgages — Greenville County, S. C.

REG. U. S. PAT. OFFICE *Chemical* County Indexes Since 1888 An Identifying Trade Mark

Open at Proper Tab according to First Letter or Letters of Name and refer to Buff Sub-Index sheet for page reference.

COTT FAMILY NAME INDEX No. 75 © 1949
MADE BY THE COTT INDEX COMPANY, COLUMBUS, OHIO
SOLD BY WALKER, EVANS & COGSWELL CO., CHARLESTON, S.C.

(5-1)

FILE NUMBER DATE OF RECORD	MORTGAGEES FAMILY NAMES	GIVEN NAMES ABCDEFGHIJ	GIVEN NAMES JKLMNO	GIVEN NAMES PQRSTUVWXYZ	MORTGAGORS	BOOK	PAGE	Amount	BRIEF DESCRIPTION, LOCATION, ETC. (Not Warranted)
16692 Dec. 2, 1980	Bank		NCNB Mtg.	South: Inc	Jim William, Inc.	1526	251		Jay mty. see Rem Bk. 1456 pg. 926 Release lots 42 + 44 Heritage Lake
16814 Dec 3, 1980	"		"	"	Nathaniel Bradford et al	1526	490		Release lien from Judgment Roll # 80-6131 - Jay mty. see Rem Bk. 1436 pg. 35
"	"		"	"	"	1526	490		"
17358 Dec. 9, 1980	"		NCNB mty. Corp.		Michall Allen McHenry	1527	62	57,000	Lot 45 Oak Forest, Sec. III
17715 Dec. 12, 1980	"		N.C. Nat'l.		James E. Wofford, Jr.	1527	491	3,700	15.2 ac. Blussey Mt. Rd. Jay mty. see Rem Bk. 1456 pg. 926 Release lot 48 Heritage Lake
17941 Dec. 16, 1980	"		NCNB. mty.		Jim William, Inc.	1527	768		Jay mty. see Rem Bk. 1512 pg. 420 mty. Assign. Fed. Nat'l Mtg. Assoc.
18115 Dec. 17, 1980	"		NCNB mty. Corp.		Judith P. Porter	1527	791		Jay mty. see Rem Bk. 1508 pg. 613 mty. Assign. Fed. Nat'l Mtg. Assoc.
18115 Dec. 17, 1980	"		"		John Rander Cairns et al	1527	949		Jay mty. see Rem Bk. 1506 pg. 200 mty. Assign. Fed. Nat'l Mtg. Assoc.
18115 Dec. 17, 1980	"		"		Jerry B. Ballenger, et al	1527	950		Jay mty. see Rem Bk. 1508 pg. 751 mty. Assign. Fed. Nat'l Mtg. Assoc.
18115 Dec. 17, 1980	"		"		Louis Meyer, et al	1527	951		Jay mty. see Rem Bk. 1511 pg. 858 mty. Assign. Fed. Nat'l Mtg. Assoc.
18115 Dec. 17, 1980	"		"		Robert Lewis Daily	1527	952		Jay mty. see Rem Bk. 1511 pg. 858 mty. Assign. Fed. Nat'l Mtg. Assoc.
18877 Dec. 29, 1980	"		"		Fredrick W. Smithson	1528	642		Jay mty. see Rem Bk. 1487 pg. 992. Release - see Rem Bk. 1489 pg. 519
"	"		"		"	1528	642		Village sec. II
18930 Dec. 30, 1980	"		"		Monce Foster, Jr. et al	1528	680	51,750	Lot 49 Westminister Fair Hts.
19185 Dec. 31, 1980	"		"		Alfred J. Mabeant, et al	1528	804	26,950	Lot 10 Cumberland ave.

(over)

INDIRECT or MORTGAGEE Index to Real Estate Mortgages — Greenville County, S. C.

REG. U. S. PAT. OFFICE *Chas. McCott* County Indexes Since 1888
An Identifying Trade Mark

Open at Proper Tab according to First Letter or Letters of Name and refer to Buff Sub-Index sheet for page reference.

COTT FAMILY NAME INDEX No. 75 © 1949
MADE BY THE COTT INDEX COMPANY, COLUMBUS, OHIO
SOLD BY WALKER, EVANS & COGSWELL CO., CHARLESTON, S.C.

FILE NUMBER	MORTGAGEES FAMILY NAMES	GIVEN NAMES ABCDEFGHIH	GIVEN NAMES IJKLMNO	GIVEN NAMES PQRSTUVWXYZ	MORTGAGORS	BOOK	PAGE	Amount	BRIEF DESCRIPTION, LOCATION, ETC. (Not Warranted)
19473 Jan. 5, 1981	Bank				<i>the</i> Kenneth Stephen <i>free</i>	1529	275	25,000	Re-record For orig. mtg. see REM BK. 1524 Pg. 998. Lot 80 Cor. Crestview Pt.
19594 Jan 6, 1981	"				" "	1529	275		Re-record Wilma Rd., Avalon Estate.
19937 Jan. 9, 1981	"				John N. Rogers, <i>the</i>	1529	390		For mtg. see REM BK. 1525 Pg. 48 mtg. assign. to Fed. Nat'l. mtg. assoc.
19982 Jan. 9, 1981	"				James C. Supton, <i>the</i>	1529	686	36,100	Breakfast Lot 7 Woodmont Cr.
20318 Jan. 14, 1981	"				Edgar Allen Leatt	1529	730	16,950	hts. Lot 121 Nickel town
20489 Jan 15, 1981	"				Milton J. Mense, <i>the</i>	1530	123		mtg. assign. to sec. financing & urban Dev. For mtg. see REM BK. 142 Pg. 253.
20489 Jan 15, 1981	"				George Brown, <i>et al</i>	1530	222		Release Lien from Judgment Roll #80-6696 - for mtg. see REM Bk. 1338 pg. 322
20489 Jan 15, 1981	"				Billy Mable, <i>et al</i>	1530	219		Release Lien from Judgment Roll #80-6811 - for mtg. see REM Bk. 1445 pg. 737
20489 Jan 15, 1981	"				George Maddox, Jr. <i>et al</i>	1530	219		Release Lien from Judgment Roll #80-6817 - for mtg. see REM Bk. 1436 pg. 180
21985 Feb. 2, 1981	"				Carl D. Curtin, <i>et al</i>	1530	224		REM Bk. 1430 pg. 122 Subordination for mtg. see my mtg. see REM Bk. 1466 pg. 353
22111 Feb 3, 1981	"				Bobby Joe Stott, <i>et al</i>	1531	611		Release 2-51 Dec. Blaney mtg. 2p.
22110 Feb 3, 1981	"				Bobby Joe Stott, <i>et al</i>	1531	614		For mtg. see REM Bk. 1463 pg. 16 Release 2-51 Dec. Blaney mtg. 2p.

INDIRECT or MORTGAGEE Index to Real Estate Mortgages — Greenville County, S. C.

(5-5)

KEYS PRINTING COMPANY, GREENVILLE, S. C.

☞ Open at Proper Tab according to First Letter or Letters of Name and refer to Buff Sub-Index sheet for page reference.

FILE NUMBER	MORTGAGEES FAMILY NAMES	GIVEN NAMES ABCDEFGHIJ	GIVEN NAMES JKLMNO	GIVEN NAMES PQRSTUVWXYZ	MORTGAGORS	BOOK	PAGE	Amount	BRIEF DESCRIPTION, LOCATION, ETC. (Not Warranted)
22057 Feb. 3, 1981	Bank			N. C. Nat'l.	Dennis J. McClure	1531	574	11,000 ^{.00}	2.51 ac. Glassy mt. Sp.
22232 Feb. 4, 1981	"			N.C.B. Ryon. n.c.	Janet N. Nadine	1531	754	4,106 ^{.75}	Sp. also 1.91 ac. Oak Stone Rd. Lot Lockhart Rd. Glassy mt.
22346 Feb. 5, 1981	"			N.C.B. mtg. corp.	Inglewade, Inc.	1531	861		Arkans units 217 thru 222 Inglewade Mor. Prop. Reg. - Jan mtg. su Rem. Bk. 1479 pg. 683
22346 Feb. 5, 1981	"			"	"	1531	861		
22724 Feb. 10, 1981	"			N.C. Nat'l.	Robert Lewis Jenkins	1532	190	18,500 ^{.00}	Lot Glassy mtn. Sp. Jan mtg. su Rem. Bk. 1483 pg. 991 mtg. assigned to n.c.b. mtg. Corp.
22815 Feb. 11, 1981	"			n.c.b. mtg. corp.	Ronald Lorn Humphreys	1532	256		Glassy mt. Sp. Lot, W. Lake Shore dr.
24730 Mar. 4, 1981	"			N.C. Nat'l.	M. Gary Stradler	1534	237	20,000 ^{.00}	Jan mtg. su Rem. Bk. 1529 pg. 686 mtg. assign Kennedy mtg. Co.
25532 Mar. 12, 1981	"			n.c.b. mtg. corp.	James C. Guyton, et al	1535	25		Jan mtg. su Rem. Bk. 1529 pg. 986 mtg. assigned to Nat'l Mtg. Corp.
25532 Mar. 12, 1981	"			"	James C. Guyton, et al	1535	26		Jan mtg. su Rem. Bk. 1529 pg. 730 mtg. assign Kennedy mtg. Co.
25532 Mar. 12, 1981	"			n.c.b. mtg. corp.	Edgar Allen Scott	1535	27		Jan mtg. su Rem. Bk. 1529 pg. 730 mtg. assign Fed. Nat'l Mtg. Assn.
25532 Mar. 12, 1981	"			"	Edgar Allen Scott	1535	28		Jan mtg. su Rem. Bk. 1524 pg. 956 mtg. assign Kennedy mtg. Co.
25532 Mar. 12, 1981	"			"	Kenneth Stephen Rice	1535	29		su - record 1529 pg. 275
25532 Mar. 12, 1981	"			"	"	1535	29		
25532 Mar. 12, 1981	"			"	Kenneth Stephen Rice	1535	30		Mtg. assign. Fed. Nat'l Mtg. Assn. Jan mtg. su Rem. Bk. 1524 pg. 996 su - record 1529 pg. 275
25532 Mar. 12, 1981	"			"	"	1535	30		Jan mtg. su Rem. Bk. 1516 pg. 826 mtg. assign Kennedy mtg. Co.
25532 Mar. 12, 1981	"			"	Robert S. Jerry, et al	1535	31		

INDIRECT or MORTGAGEE Index to Real Estate Mortgages — Greenville County, S. C.

KEYS PRINTING COMPANY, GREENVILLE, S. C.

Open at Proper Tab according to First Letter or Letters of Name and refer to Buff Sub-Index sheet for page reference.

FILE NUMBER	MORTGAGEES FAMILY NAMES	GIVEN NAMES ABCDEFGH	GIVEN NAMES IJKLMNO	GIVEN NAMES PQRSTUVWXYZ	MORTGAGORS	BOOK	PAGE	Amount	BRIEF DESCRIPTION, LOCATION, ETC. (Not Warranted)
25532 Mar 12, 1981	Bank				nc n B mtg. Corp				3rd mtg. see Rem Ch. 1516 pp. 826
25801 Mar 16, 1981	"				Robert S. Jung, et al	1535	32		mtg. assign. Fed Nat'l Mtg. Assn.
26043 Mar 18, 1981	"				William Small, et al	1535	210	27,850	Lot 9 Warren Ct.
26199 Mar 19, 1981	"				James A. Campbell	1535	461	38,000	Sec. II Lot 88 Canterbury
26333 Mar 20, 1981	"				Lula Vilora Blakely	1535	560	36,850	Lot 91 Canterbury sec II
26838 Mar 26, 1981	"				Josephine Black	1535	673	36,850	Sec. II Lot 90 Canterbury
27006 Mar 27, 1981	"				Andrew S. Thurston, et al	1536	294		Release Lien from Judgment Race # 81-480 - for mtg. see Rem Ch. 1501 pp. 950
27066 Mar 27, 1981	"				Patrick J. Dundee, et al	1536	332	45,850	Sec. IV Lot 91 Chesterfield Ests.
27095 Mar 27, 1981	"				Luis F. Moreno	1536	386	31,000	Lot Lawton ave.
27093 Mar 27, 1981	"				Michall S. Hamme	1536	395	50,100	Lot 29 Vidler Ests.
27052 Mar 27, 1981	"				Dean E. Martin, et al	1536	404	56,936	Village, sec. 1 Lot 66 Whitminster
27235 Mar 30, 1981	"				Parco Industries, Inc.	1145	179		3rd mtg. see Rem Ch. 1486 pp. 220 Release lot 13 Heritage Glen sec II
27834 Apr 3, 1981	"				Datwood Bldg. Inc.	1536	631		3rd mtg. see Rem Ch. 1448 pp. 846 Release lot 103 Heritage Lake sec. IV
28401 Apr 9, 1981	"				Sybil J. Brown	1537	214	38,000	Lot 87 Chesterfield Ests.
35235 June 19, 1981	"				Alfred J. Abbott, et al	1537	818		3rd mtg. see Rem Ch. 1528 pp. 804 mtg. assigned to Fed Nat'l Mtg. Assn. sec. III
	"				Charles E. Riggins, et al	1544	622	45,000	Lot 45 Liverswood

INDIRECT or MORTGAGEE Index to Real Estate Mortgages — Greenville County, S. C.

(5X)

KEYS PRINTING COMPANY, GREENVILLE, S. C.

Open at Proper Tab according to First Letter or Letters of Name and refer to Buff Sub-Index sheet for page reference.

FILE NUMBER	MORTGAGEES FAMILY NAMES	GIVEN NAMES ABCDEFGHIJ	GIVEN NAMES JKLMNO	GIVEN NAMES PQRSTUVWXYZ	MORTGAGORS	BOOK	PAGE	Amount	BRIEF DESCRIPTION, LOCATION, ETC. (Not Warranted)
28601 Apr 10, 1981	Bank	now	ncns mtg. corp.	N C N B Mtg South Inc.	Gatewood Bldg - Inc.	1538	95		for mtg. see Rem Bk. 1443 pg. 846 Release Unit 86 Heritage Lake
28598 Apr 10, 1981	"		North Carolina Nat'l		John D. Hellingworth et al	1538	97		see Rem Bk. 1500 pg. 756 Subordination of Mtg. for Orig
28459 Apr 10, 1981	"		NCNB mtg. Corp.		Wendell C. Newhouse	1537	841	49,897	Sec. III Lot 30 Urdin Ests.
28851 Apr 14, 1981	"		"	"	Leroy Hartley, Sr. et al	1538	239	18,000	Lot 36 Lindleton Hgts. Map III
29822 Apr 24, 1981	"		"	"	Kyle E. Edwards et al	1539	156	57,544	Lot 25 Urdin Ests.
30280 Apr 29, 1981	"		N.C. Nat'l Bank		George R. Carledge et al	1539	603	2,918	3 1/2 Acre Pleading mtn. 2g. Lot 36 Lindleton Hgts.
30353 Apr 30, 1981	"		NCNB mtg. Corp.		Leroy Hartley, Sr.	1539	760	18,000	for orig. see Rem Bk. 1538 pg. 239
30463 Apr 30, 1981	"		NCNB mtg. Corp.		Dean E. Martin et al	1539	811		for mtg. see Rem Bk. 1536 pg. 404 mtg. assigned to First Nat'l Mtg. Assn
30606 May 1, 1981	"		NCNB mtg. Corp.		Luis J. Moreno	1539	949	31,900	1536 pg. 386. Lot 14 Lindleton and for orig. mtg. see Rem Bk.
31431 May 11, 1981	"		NCNB mtg. Corp.		Inglehart Inc.	1540	880		for mtg. see Rem Bk. 1479 pg. 683 Release Unit 223 Inglehart Hts. P.K.
31631 May 13, 1981	"		NCNB mtg. Corp.		Billy Joe Irwin	1541	150		Release Lien from Judgment Roll # 81-2291 - for mtg. see Rem
31794 May 14, 1981	"		N.C. Nat'l		Wayne B. McFarland	1541	239	23,000	Sh. 1480 pg. 777 Blossy Mt. 3g.
32497 May 21, 1981	"		NCNB mtg. Corp.		Patrick J. Lander et al	1541	819		for mtg. see Rem Bk. 1536 pg. 332 mtg. assigned to Marsh. Brooks, Inc.
33009 May 27, 1981	"		"	"	Kyle E. Edwards et al	1542	434	57,222	Lot 25 Urdin Ests. Map III for orig. mtg. see Rem Bk. 1539 pg. 156
33050 May 29, 1981	"		NCNB mtg. Corp.		Ernie O. Muni et al	1542	490	48,750	Judicial Pk. 1 Sec. 1 Unit 2-A Winwood

INDIRECT or MORTGAGEE Index to Real Estate Mortgages — Greenville County, S. C.

KEYS PRINTING COMPANY, GREENVILLE, S. C.

Open at Proper Tab according to First Letter or Letters of Name and refer to Buff Sub-Index sheet for page reference.

FILE NUMBER	MORTGAGEES FAMILY NAMES	GIVEN NAMES ABCDEFGH	GIVEN NAMES IJKLMNO	GIVEN NAMES PQRSTUVWXYZ	MORTGAGORS	BOOK	PAGE	Amount	BRIEF DESCRIPTION, LOCATION, ETC. (Not Warranted)
33161 May 29, 1981	Bank		N C N B	mtg. card.	James J. Cantrell, Jr.	1542	554	38,000.00	Sec. 3 H. lot 52 Chick Springs
33159 May 29, 1981	"		"	"	Joseph C. Carlin, Jr.	1542	571	53,315.31	SEC. II Lot 24 Oak Forest
33237 June 1, 1981	"		"	"	Larry E. Newell, Jr.	1542	713	28,400.00	Chick Lot 3 Chickadee, ave.
33679 June 3, 1981	"		"	"	Delora Ann McLean	1543	191		By mtg. see REM Bl. 1463 pg. 238 Release lot 114 Heritage Lake
33679 June 3, 1981	"		"	"	Delora Ann McLean	1543	192		By mtg. see REM Bl. 1463 pg. 238 Release lot 115 Heritage Lake
33673 June 3, 1981	"		"	"	Delora Ann McLean	1543	198		By mtg. see REM Bl. 1463 pg. 238 Release lot 112 Heritage Lake
34010 June 8, 1981	"		"	"	Raves Industries Inc.	1543	530		By mtg. see REM Bl. 1486 pg. 220 Release lot 21 Heritage Lake
34142 June 9, 1981	"		"	"	Clelland C. Blaylock	1543	553	42,650.00	Lot 11 J. Forest Eats.
34424 June 11, 1981	"		"	"	The Smith Co. 2 apts.	1543	774	304,800.00	Sec. 1 Lot 189 & 190 Deminger Pl. sec. 9 Lots 191 & 20 Broadfield West
35499 June 23, 1981	"		"	"	James Michael Jones	1545	9	32,300.00	Meadowbrook Farms Lot 37 Lorraine Dr.
35513 June 23, 1981	"		"	"	David M. Hendricks	1545	28	52,700.00	Tr. I, sec. 1 Lot 1-7 Woodwood Farms
35857 June 26, 1981	"		"	"	Robin Adair, Jr.	1545	339	26,000.00	Tr. I sec. I Unit 2 - c Woodwood Farms
36008 June 29, 1981	"		"	"	Ralph D. Waddell, Jr.	1545	496	47,000.00	map III Lot 2 Verdier Eats.
36087 June 29, 1981	"		"	"	Richard E. Walcott	1545	527	49,450.00	Tr. I sec. 1 Lot 1 - A Woodwood Farms
36057 June 29, 1981	"		"	"	William Larry Thomas	1545	561	53,550.00	Sec. 3 Lot 87 Oak Forest
36132 June 29, 1981	"		"	"	William C. Kimball, Jr.	1545	579	48,000.00	Sec. 1 Lot 1 - E Woodwood Farms

INDIRECT or MORTGAGEE Index to Real Estate Mortgages - Greenville County, S. C.

(5-L)

Open at Proper Tab according to First Letter or Letters of Name and refer to Buff Sub-Index sheet for page reference.

KEYS PRINTING CO.

FILE NUMBER DATE OF RECORD	MORTGAGEES FAMILY NAMES	GIVEN NAMES ABCDEFGHIJ	GIVEN NAMES JKLMNOPQ	GIVEN NAMES RSTUVWXYZ	MORTGAGORS	BOOK	PAGE	AMOUNT	BRIEF DESCRIPTION, LOCATION, ETC. (NOT WARRANTED)
36048 June 29, 1981	Bank				Richard E. Walcott ^{et al}	1545	535		2nd mtg. see Rem Bk 1545 pg. 527 mtg. assigned to Bankers Mtg. Corp.
36046 June 29, 1981	"				William Larry Drumon ^{et al}	1545	565		2nd mtg. see Rem Bk 1545 pg. 561 mtg. assigned to Bankers Mtg. Corp.
36125 June 29, 1981	"				William C. Kimbrell, Jr. ^{et al}	1545	594		2nd mtg. see Rem Bk 1545 pg. 589 mtg. assigned to Bankers Mtg. Corp.
1058 June 29, 1981	"				Michael A. Pyles, et al	1546	780		2nd mtg. see Rem Bk 1546 pg. 776 mtg. assigned to Bankers Mtg. Corp.
1051 July 13, 1981	"				Michael A. Pyles, et al	1546	776	39,500	Cont. 7th Ann Lot 88 Kings Cr. Kings
1478 July 13, 1981	"				Michael Burton ^{et al}	1547	176	38,700	Cont. 7th Ann Lot 44 Third Day St.
2004 July 17, 1981	"				James J. Handley, et al	1547	686	24,500	Sec. III Lot 46 Palmetto Downs
2074 July 23, 1981	"				James J. Handley, et al	1547	690		2nd mtg. see Rem Bk 1547 pg. 686 mtg. assigned to Bankers Mtg. Corp.
2718 July 23, 1981	"				Bernard L. De ^{et al}	1548	439	13,750	.73 acre Glassy mt. Sp. Cantabrig, II
3044 July 30, 1981	"				Thomas E. Juelor, O.D. ^{et al}	1548	904	58,350	Lot 210 Valley Forge Dr.
3104 Aug 3, 1981	"				Thomas E. Zucker ^{et al}	1548	908		2nd mtg. see Rem Bk 1548 pg. 904 mtg. assigned to Bankers Mtg. Corp.
3107 Aug 3, 1981	"				Jenna Michael Jones ^{et al}	1548	986		2nd mtg. see Rem Bk 1545 pg. 9 mtg. assigned to Fed. Nat'l Mtg. Assn.
3109 Aug 3, 1981	"				Cleveland L. Beauford	1548	987		2nd mtg. see Rem Bk 1543 pg. 553 mtg. assigned to Fed. Nat'l Mtg. Assn.
3464 Aug 3, 1981	"				Christoni Cooley	1549	285		2nd mtg. see Rem Bk 1435 pg. 885 mtg. assigned to Fed. Nat'l Mtg. Assn.
3537 Aug 6, 1981	"				Katherine L. Hornsby	1549	325		2nd mtg. see Rem Bk 1386 pg. 530 mtg. assign to Fed. Nat'l Mtg. Assn.
3537 Aug 7, 1981	"				Richard Mayland, Jr. ^{et al}	1549	326		1st mtg. see Rem Bk 1376 pg. 316 mtg. assign to Fed. Nat'l Mtg. Assn.
" Aug 7, 1981	"				"	1549	326		2nd mtg. see Rem Bk 1379 pg. 921

INDIRECT or MORTGAGEE Index to Real Estate Mortgages - Greenville County, S. C.

Open at Proper Tab according to First Letter or Letters of Name and refer to Buff Sub-Index sheet for page reference.

KEYS PRINTING CO.

FILE NUMBER DATE OF RECORD	MORTGAGEES FAMILY NAMES	GIVEN NAMES ABCDEFGHIJ	GIVEN NAMES JKLMNO	GIVEN NAMES PQRSTUVWXYZ	MORTGAGORS	BOOK PAGE	AMOUNT	BRIEF DESCRIPTION, LOCATION, ETC. (NOT WARRANTED)
3538 aug. 7, 1971	Bank		N.C. Nat'l.		<i>etal</i> Patrick J. Menahan	1549 327		mtg. assign to N.C.N.B. mtg. corp. for mtg. see L&A bk. 1388 p. 9 7811 re record bk. 1343 p. 665 for mtg. see L&A bk. 1337 p. 7714 mtg. assign to Fed. Nat'l. mtg. assoc. re. record bk. 1343 p. 665 for mtg. see L&A bk. 1334 p. 924 mtg. assign to N.C.N.B. mtg. corp. for mtg. see L&A bk. 1334 p. 924 mtg. assign to Fed. Nat'l. mtg. assoc. for mtg. see L&A bk. 1354 p. 657 mtg. assign to N.C.N.B. mtg. corp. for mtg. see L&A bk. 1364 p. 657 mtg. assign to Fed. Nat'l. mtg. assoc. for mtg. see L&A bk. 1335 p. 48 mtg. assign to N.C.N.B. mtg. corp. for mtg. see L&A bk. 1335 p. 48 mtg. assign to Fed. Nat'l. mtg. assoc. for mtg. see L&A bk. 1304 p. 441 mtg. assign to N.C.N.B. mtg. corp. for mtg. see L&A bk. 1304 p. 441 mtg. assign to Fed. Nat'l. mtg. assoc. for mtg. see L&A bk. 1544 p. 222 mtg. assign to Fed. Nat'l. mtg. assoc. for mtg. see L&A bk. 1525 p. 756 mtg. assign to Fed. Nat'l. mtg. assoc. Lot 28 Heritage Lakes for mtg. see L&A bk. 1547 p. 221 mtg. assign to Bankers mtg. corp.
"	"		"		"	1549 327		
3538 aug. 7, 1971	"		"		<i>etal</i> Patrick J. Menahan	1549 327		
"	"		"		"	1549 328		
3538 aug. 7, 1971	"		"		Sally P. Luttrell	1549 329		
3538 aug. 7, 1971	"		"		<i>etal</i> Sally P. Luttrell	1549 330		
3538 aug. 7, 1971	"		"		Eugene M. Frein	1549 331		
3538 aug. 7, 1971	"		"		<i>etal</i> Eugene M. Frein	1549 332		
3538 aug. 7, 1971	"		N.C. Nat'l.		Douglas H. Grinn	1549 333		
3538 aug. 7, 1971	"		NC Nat'l		<i>etal</i> Douglas H. Grinn	1549 334		
3538 aug. 7, 1971	"		N.C. Nat'l		James Scott Lepitones	1549 335		
3751 aug. 7, 1971	"		"		<i>etal</i> James Scott Lepitones	1549 336		
3751 aug. 10, 1971	"		N.C.N.B. mtg. corp.		Charles E. Riggins	1549 554		
4034 aug. 11, 1971	"		"		<i>etal</i> William O. Wilson	1549 555		
4038 aug. 13, 1971	"		N.C. Nat'l. mtg. corp.		<i>etal</i> Douglas Wayne Holden	1549 821	52,000	
4038 aug. 13, 1971	"		"		<i>etal</i> Douglas Wayne Holden	1549 825		

INDIRECT or MORTGAGEE Index to Real Estate Mortgages -- Greenville County, S. C.

(5-M)

Open at Proper Tab according to First Letter or Letters of Name and refer to Buff Sub-Index sheet for page reference.

KEYS PRINTING CO.

FILE NUMBER DATE OF RECORD	MORTGAGEES FAMILY NAMES	GIVEN NAMES ABCDEFGHIJ	GIVEN NAMES JKLMNOPQ	GIVEN NAMES RSTUVWXYZ	MORTGAGORS	BOOK	PAGE	AMOUNT	BRIEF DESCRIPTION, LOCATION, ETC. (NOT WARRANTED)
4157 Aug 14, 1981	Bank			NCNB Mtg Corp	Vickie L. Townsend	1549	913	20,000	Bleachery Mill Lot 58 Brooks Ave. Union Jor mty. see Rem Bk. 1549 pg. 913
4176 Aug 14, 1981	"			"	Vickie L. Townsend	1549	916		mty. assigned to Bankers Mtg. Corp. Jor mty. see Rem Bk. 1434 pg. 874
4174 Aug 14, 1981	"			South, Inc.	Thomas John Calvert	1550	6		Release Lien from Judgment Recd 81-4042 Jor mty. see Rem Bk. 1499 pg. 457
4654 Aug. 20, 1981	"			NCNB mty. Corp.	Borden J. Harding, et al	1550	468		mty. assign. NCNB mty. Corp. Jor mty. see Rem Bk. 1499 pg. 457
4653 Aug 20, 1981	"			NCNB mty. Corp.	Borden J. Harding, et al	1550	469		mty. assign Fed. Nat'l mty. Assn. Jor mty. see Rem Bk. 1486 pg. 220
4650 Aug 20, 1981	"			NCNB mty. Corp.	Pavco Industries, Inc.	1550	503		Release lot 32 Heritage Glen
4790 Aug 21, 1981	"			NCNB mty. South, Inc.	William E. Whelan, et al	1550	621		mty. assign Fed. Nat'l mty. Assn. Jor mty. see Rem Bk. 1442 pg. 706
4790 Aug 21, 1981	"			"	James Marshall Beck, Jr. et al	1550	622		#91 - 8 Bk. 1443 pg. 706 Jor mty. see Rem Bk. 1439 pg. 324
4790 Aug 21, 1981	"			"	Larry J. Carpenter	1550	623		mty. assign. Fed. Nat'l mty. Assn. Jor mty. see Rem Bk. 1445 pg. 953
4790 Aug 21, 1981	"			"	Robert L. Daniel, et al	1550	624		mty. assign. Fed. Nat'l mty. Assn. Jor mty. see Rem Bk. 1442 pg. 872 & re-record 1448 pg. 735
4790 Aug 21, 1981	"			"	Robert L. Pence, et al	1550	626		mty. assigned to Fed. Nat'l mty. Assn. Jor mty. see Rem Bk. 1445 pg. 185
4790 Aug 21, 1981	"			"	"	1550	626		2034 re-record 1450 pg. 185 Jor mty. see Rem Bk. 1453 pg. 870
4790 Aug 21, 1981	"			"	Ronald E. Leatherman	1550	625		mty. assign. Fed. Nat'l mty. Assn. Jor mty. see Rem Bk. 1452 pg. 995
4790 Aug 21, 1981	"			"	Alice D. Roberts	1550	627		mty. assign. Fed. Nat'l mty. Assn.

INDIRECT or MORTGAGEE Index to Real Estate Mortgages -- Greenville County, S. C.

Open at Proper Tab according to First Letter or Letters of Name and refer to Buff Sub-Index sheet for page reference.

KEYS PRINTING CO.

FILE NUMBER DATE OF RECORD	MORTGAGEES FAMILY NAMES	GIVEN NAMES ABCDEFGHIJ	GIVEN NAMES JKLMNO	GIVEN NAMES PQRSTUVWXYZ	MORTGAGORS	BOOK	PAGE	AMOUNT	BRIEF DESCRIPTION, LOCATION, ETC. (NOT WARRANTED)
4960 Aug 24, 1981	Bank		N.C. Nat'l		Frank S. Hamlin <i>etal</i>	1550	817		For mtg. see Lem Bk. 1344 pg. 663 Mtg. assigned to NCNB mtg. Corp.
4960 Aug 24, 1981	"		"		Frank S. Hamlin <i>etal</i>	1550	816		For mtg. see Lem Bk. 1344 pg. 663 Mtg. assigned to Fed. Nat'l Mtg. Assn.
4960 Aug 24, 1981	"		NCNB mtg. South. Inc.		Cleone Cleone Lopez, Jr. <i>etal</i>	1550	818		Mtg. assigned to Fed. Nat'l Mtg. Assn.
5066 Aug 25, 1981	"		NCNB mtg. Corp.		James D. Bowne <i>etal</i>	1550	853		Mtg. assigned to Fed. Nat'l Mtg. Assn. For mtg. see Lem Bk. 1448 pg. 152
5047 Aug 25, 1981	"		"		James D. Bowne <i>etal</i>	1550	849		For mtg. see Lem Bk. 1550 pg. 849 Mtg. assign. Bankers Mtg. Corp.
5258 Aug 27, 1981	"		"		James D. Bowne <i>etal</i>	1550	849	41,000	Lot 29 Oak Forest Dunwoody Pl., Sec. II
5424 Aug 28, 1981	"		NCNB mtg. South. Inc.		J. Robert McDowell <i>etal</i> Att. in Ch. S.C. Coy.	1551	70	59,533	Lot 222 Saddle Hill Ct.
5628 Aug 31, 1981	"		NCNB mtg. Corp.		J. Peace & Associates <i>etal</i>	1551	324		For mtg. see Lem Bk. 1448 pg. 652 Mtg. assigned to Fed. Nat'l Mtg. Assn.
5628 Aug 31, 1981	"		NCNB mtg. Corp.		Fred O. Fulton, Jr. <i>etal</i>	1551	433		For mtg. see Lem Bk. 1551 pg. 430 Mtg. assign. Bankers Mtg. Corp.
5681 Aug 31, 1981	"		NCNB mtg. Corp.		James D. Champion <i>etal</i>	1551	434		For mtg. see Lem Bk. 1551 pg. 426 Mtg. assign. Bankers Mtg. Corp.
5601 Aug 31, 1981	"		"		James D. Champion <i>etal</i>	1551	426	42,900	Lot 27 Verdier Estate Sec. II
5601 Aug 31, 1981	"		"		Fred O. Fulton, Jr. <i>etal</i>	1551	430	43,249	Lot 47 Chelmsfield Estate Sec. III
5747 Aug 31, 1981	"		"		Robert W. Oki, <i>etal</i>	1551	435	59,800	Lot 44 Oak Forest Sec. III
5747 Sept 1, 1981	"		NCNB mtg. Corp.		Ralph D. Waddell, Jr. <i>etal</i>	1551	694		For mtg. see Lem Bk. 1545 pg. 496 Mtg. assign. Fed. Nat'l Mtg. Assn.
5799 Sept 1, 1981	"		NCNB mtg. Corp.		Robin Adair, <i>etal</i>	1551	695		For mtg. see Lem Bk. 1545 pg. 359 Mtg. assign. Fed. Nat'l Mtg. Assn.
5799 Sept 1, 1981	"		NCNB mtg. Corp.		Jimmy Richard King, <i>etal</i>	1551	623		For mtg. see Lem Bk. 1551 pg. 619 Mtg. assigned to Bankers Mtg. Corp.

INDIRECT or MORTGAGEE Index to Real Estate Mortgages - Greenville County, S. C.

Open at Proper Tab according to First Letter or Letters of Name and refer to Buff Sub-Index sheet for page reference.

KEYS PRINTING CO. (5-11)

FILE NUMBER DATE OF RECORD	MORTGAGEES FAMILY NAMES	GIVEN NAMES ABCDEFGHIJ	GIVEN NAMES JKLMNO	GIVEN NAMES PQRSTUVWXYZ	MORTGAGORS	BOOK	PAGE	AMOUNT	BRIEF DESCRIPTION, LOCATION, ETC. (NOT WARRANTED)
5795 Sep. 1, 1981	Bank		N C N B M	g. Corp.	<i>the</i> Jimmy Richard King	1551	619	60,000.00	Sec. I Lot 72 Brookfield West
5880 Sep. 2, 1981	"		"	"	Lombard Rice <i>the</i>	1551	721	47,600.00	Unit 1-B Wenwood town
7347 Sep. 21, 1981	"		"	"	Richard A. Willett <i>the</i>	1553	311	34,000.00	Lot 13 Verdin East.
7354 Sep. 21, 1981	"		"	"	Richard A. Willett <i>the</i>	1553	315		In mtg. see Rem Ch. 1553 pg. 311
7324 Sep. 21, 1981	"		N. C. Nat'l Bank		Hans S. Singer	1553	354		mtg. assigned to Banker mtg. Corp. see Rem Ch. 1340 pg. 458
7324 Sep. 21, 1981	"		N. C. Nat'l Bank		Hans S. Singer	1553	355		mtg. assign. NCB mtg. Corp. - for mtg. for mtg. see Rem Ch. 1340 pg. 458
7564 Sep. 23, 1981	"		NCNB mtg. Corp.		Michael E. Stroman <i>the</i>	1553	453		mtg. assign. Fed. Nat'l mtg. Assoc. for mtg. see Rem Ch. 1553 pg. 449
7564 Sep. 23, 1981	"		NCNB mtg. Corp.		Rhett B. Taber. <i>the</i>	1553	479		mtg. assigned Banker mtg. Corp. for mtg. see Rem Ch. 1553 pg. 475
7563 Sep. 23, 1981	"		NCNB mtg. Corp.		William M. Bodnovich <i>the</i>	1553	508		mtg. assign. Banker mtg. Corp. for mtg. see Rem Ch. 1553 pg. 504
7539 Sep. 23, 1981	"		NCNB mtg. Corp.		Rhett B. Taber. <i>the</i>	1553	475	40,000.00	Sec. III Lot 20 Verdin East.
7486 Sep. 23, 1981	"		NCNB mtg. Corp.		Michael E. Stroman <i>the</i>	1553	449	48,100.00	Lot 41 Oak Forest sec. III see also pt. lot 28.
7565 Sep. 23, 1981	"		NCNB mtg. Corp.		William M. Bodnovich <i>the</i>	1553	504	63,200.00	pt. lot 28 Brookfield West map III
7604 Sep. 24, 1981	"		NCNB mtg. Corp.		Charles Edmund Adams, <i>the</i>	1553	523	47,450.00	Lot 6 Verdin East.
7640 Sep. 24, 1981	"		NCNB mtg. Corp.		Charles Edmund Adams, <i>the</i>	1553	527		In mtg. see Rem Ch. 1553 pg. 523 mtg. assigned to Banker mtg. Corp. Rem Ch. 1392 pg. 363
7641 Sep. 24, 1981	"		NCNB mtg. Corp.		BY to Land Co. Inc.	1553	541		Release 16.599 Ann. - for mtg. see for mtg. see Rem Ch. 1553 pg. 629
7725 Sep. 25, 1981	"		NCNB mtg. Corp.		Jeffrey R. Young <i>the</i>	1553	577		mtg. assign. Banker mtg. Corp.

INDIRECT or MORTGAGEE Index to Real Estate Mortgages - Greenville County, S. C.

Open at Proper Tab according to First Letter or Letters of Name and refer to Buff Sub-Index sheet for page reference.

KEYS PRINTING CO.

FILE NUMBER DATE OF RECORD	MORTGAGEES FAMILY NAMES	GIVEN NAMES ABCDEFGHIJ	GIVEN NAMES JKLMNO	GIVEN NAMES PQRSTUVWXYZ	MORTGAGORS	BOOK	PAGE	AMOUNT	BRIEF DESCRIPTION, LOCATION, ETC. (NOT WARRANTED)
7767 Sep. 25 1981	Bank				Jerry D. Davis, et al	1553	663		3rd mtg. see Rem Ch. 1553 pg. 659 mtg. assigned to Banker mtg. Co.
7698 Sep. 25 1981	"				Jeffery R. Young, et al	1553	629	50,250	Lot 14 Verdin East, map Eats. Mauldin
7755 Sep. 25 1981	"				Jerry D. Davis, et al	1553	659	50,000	Lot 63 Edith Dr. Verdin Contributory sec
7910 Sep. 28 1981	"				Maldine Fleming	1553	821	39,450	Lot 52 Third Day St.
8045 Sep. 29 1981	"				Jacqueline L. Wooten	1553	881		1st mtg. see Rem Ch. 1553 pg. 878 mtg. assigned to Banker mtg. Co.
8046 Sep. 29 1981	"				Randolph P. Boyko	1553	889		2nd mtg. see Rem Ch. 1553 pg. 885 mtg. assigned to Banker mtg. Co.
7941 Sep. 29 1981	"				Jacqueline L. Wooten	1553	878	65,808	Eastgate Village Lot 21 Chalford Lane
7947 Sep. 29 1981	"				Randolph P. Boyko	1553	885	54,000	see 14 Lot 86 Oak Forest
8085 Sep. 30 1981	"				S. William Dorsey	1557	7	80,000	Lot 60 Brookfield West
8222 Oct. 1, 1981	"				Claire Olive Lopez, Jr.	1554	300		mtg. assigned to Fed Nat'l Mtg. Assn. for mtg. see Rem Ch. 1440 pg. 461 & re-issued 1448 pg. 152
8223 Oct. 1, 1981	"				Edythe A. Croust	1554	301		for mtg. see Rem Ch. 1337 pg. 176 mtg. assign. NCB mtg. Corp.
8223 Oct. 1, 1981	"				Edythe A. Croust	1554	302		for mtg. see Rem Ch. 1337 pg. 176 mtg. assign. Fed Nat'l Mtg. Assn.
8439 Oct. 2 1981	formerly C. Douglas Wilson & Co.				Redmond. Augueneri	1554	461		for mtg. see Rem Ch. 1177 pg. 481 & 1350 pg. 484 Release Trust. Ingleide M. P. Kavin
9038 Oct. 9 1981	"				David M. Nendrick	1554	961		for mtg. see Rem Ch. 1540 pg. 28 mtg. assign. Weyerhaeuser mtg. Co.
9197 Oct. 12, 1981	"				Lombard Rice, et al	1555	110		for mtg. see Rem Ch. 1551 pg. 721 mtg. assign. Cameron-Crown Co.

INDIRECT or MORTGAGEE Index to Real Estate Mortgages — Greenville County, S. C.

KEYS PRINTING COMPANY, GREENVILLE, S. C.

Open at Proper Tab according to First Letter or Letters of Name and refer to Buff Sub-Index sheet for page reference.

50

FILE NUMBER DATE OF RECORD	MORTGAGEES FAMILY NAMES	GIVEN NAMES ABCDEFGHIJ	GIVEN NAMES JKLMNO	GIVEN NAMES PQRSTUVWXYZ	MORTGAGORS	BOOK	PAGE	Amount	BRIEF DESCRIPTION, LOCATION, ETC. (Not Warranted)
9393 Oct. 14, 1981	Bank			NCNB Mtg Corp	Panco Industries Inc.	1555	264		For mtg. see Rem Bk. 1486 p. 220 Mtg. assigned to Comfortable Mtg. Inc.
9820 Oct 19, 1981	"			"	Ingleside Inc.	1555	685		For mtg. see Rem Bk. 1479 p. 683 Mtg. assign Comfortable Mtg. Inc.
9820 Oct 19, 1981	"			"	Plains, Inc.	1555	686		For mtg. see Rem Bk. 1491 p. 223 Mtg. assign Comfortable Mtg. Inc.
9925 Oct 20, 1981	"			formerly NCNB Mtg. South Inc.	Jim Williams, Inc.	1555	801		For mtg. see Rem Bk. 1456 p. 926 Mtg. assign Comfortable Mtg. Inc.
9925 Oct 20, 1981	"			"	Gatewood Bldg. Inc.	1555	803		For mtg. see Rem Bk. 1453 p. 539 Mtg. assign Comfortable Mtg. Inc.
9925 Oct 20, 1981	"			"	Davidson Enterprises Inc.	1555	805		For mtg. see Rem Bk. 1457 p. 191 Mtg. assign Comfortable Mtg. Inc.
9925 Oct 20, 1981	"			"	Davidson Enterprises	1555	807		For mtg. see Rem Bk. 1453 p. 965 Mtg. assign Comfortable Mtg. Inc.
9925 Oct 20, 1981	"			"	Gatewood Bldg. Inc.	1555	809		For mtg. see Rem Bk. 1453 p. 543 Mtg. assign Comfortable Mtg. Inc.
9925 Oct 20, 1981	"			"	Gatewood Bldg. Inc.	1555	811		For mtg. see Rem Bk. 1453 p. 537 Mtg. assign Comfortable Mtg. Inc.
10112 Oct 22, 1981	"			NCNB mtg. Corp.	Robert W. Ojai et al	1555	978		For mtg. see Rem Bk. 1551 p. 435 Mtg. assign Comfortable Mtg. Inc.
10235 Oct 23, 1981	"			NCNB mtg. Corp.	R. Robert M. Downell et al	1556	20		For mtg. see Rem Bk. 1551 p. 70 Mtg. assign Banker Mtg. Corp.
10229 Oct 23, 1981	"			NCNB mtg. Corp.	Michael A. Pyler et al	1556	117		For mtg. see Rem Bk. 1546 p. 776 Mtg. assign Fed. Nat'l Mtg. Corp.
10229 Oct 23, 1981	"			NCNB mtg. Corp.	Vickie L. Townsend et al	1556	118		For mtg. see Rem Bk. 1549 p. 913 Mtg. assign Fed. Nat'l Mtg. Corp.
10384 Oct 26, 1981	"			"	William M. Bodmorich	1556	169	63,200	For orig. mtg. see Rem Bk. 1553 p. 504. Pt. lot 28 Brookfield west sec. 1, also Pt. lot 28.
"	"			"	"	1556	169		

(over)

INDIRECT or MORTGAGEE Index to Real Estate Mortgages — Greenville County, S. C.

KEYS PRINTING COMPANY, GREENVILLE, S. C.

Open at Proper Tab according to First Letter or Letters of Name and refer to Buff Sub-Index sheet for page reference.

FILE NUMBER DATE OF RECORD	MORTGAGEES FAMILY NAMES	GIVEN NAMES ABCDEFGHIJ	GIVEN NAMES JKLMNO	GIVEN NAMES PQRSTUVWXYZ	MORTGAGORS	BOOK	PAGE	Amount	BRIEF DESCRIPTION, LOCATION, ETC. (Not Warranted)
10603 Oct. 28 1981	Bank				etal Re-Record Douglas Wayne Golden	1556	427		Pl. 821. Lot 29 Heritage Lakes For orig. mtg. see REm Bk. 1549
11010 Nov. 2 1981	"			"	John L. Sullivan	1556	898		Release Lien from Judgment Roll # 81-6356 - for mtg. see REm Book 1504 pg. 642
11010 Nov. 2 1981	"			"	Jane Allison Breaker	1556	898		Release Lien from Judgment Roll # 81-6356 - for mtg. see REm Book 1504 pg. 642
11122 Nov. 3 1981	"			"	Jane Allison Breaker	1556	900		Release Lien from Judgment Roll # 81-6357 - for mtg. see REm Book 1517 pg. 831
11412 Nov. 6 1981	"				James William Jr.	1556	980		For mtg. see REm Bk. 1456 pg. 926 Release Lot 51 Heritage Lakes
11413 Nov. 6 1981	"				The Smith Co's, apt.	1557	255		For mtg. see REm Bk. 1543 pg. 774 Mtg. assigned to Comfortable Mtg. Co.
11708 Nov. 10 1981	"				Robert W. Skelton, et al	1557	257		For mtg. see REm Bk. 1551 pg. 435 Mtg. assigned to Cameron-Brown Co
11707 Nov. 10 1981	"				Rauco Industries, Inc.	1557	475		For mtg. see REm Bk. 1486 pg. 220 Release Lot 1 Heritage Lakes Sec I
12006 Nov. 13 1981	"				Douglas Wayne Golden, et al	1557	504		For mtg. see REm Bk. 1549, pg. 821 Mtg. assign. Bankers Mtg. Co. & Re-Record 1556 pg. 427
12476 Nov. 20 1981	"				Jacqueline L. Wooten	1557	770		For mtg. see REm Bk. 1553 pg. 878 Mtg. assigned to Charter Mtg. Co.
12693 Nov. 24 1981	"				The Smith Co's, apt.	1558	158		For mtg. see REm Bk. 1543 pg. 774 Release lot 189 Danvers Pl. Sec 9
13986 Dec. 14 1981	"				Michael Buxton, et al	1558	392		For mtg. see REm Bk. 1547 pg. 176 Mtg. assign. Spencer S. & J. Co.
14253 Dec. 17 1981	"				Stephen James Horne	1559	697		For mtg. see REm Bk. 1503 pg. 428 Release Lien from Judgment Roll # 81-7225
					Jack D. Pate	1559	894	.17 6,415	Cap Stone 2 parcels Butler St.

INDIRECT or MORTGAGEE Index to Real Estate Mortgages — Greenville County, S. C.

5-P

KEYS PRINTING COMPANY, GREENVILLE, S. C.

Open at Proper Tab according to First Letter or Letters of Name and refer to Buff Sub-Index sheet for page reference.

FILE NUMBER DATE OF RECORD	MORTGAGEES FAMILY NAMES	GIVEN NAMES ABCDEFGHIJ	GIVEN NAMES KLMNO	GIVEN NAMES PQRSTUVWXYZ	MORTGAGORS	BOOK	PAGE	Amount	BRIEF DESCRIPTION, LOCATION, ETC. (Not Warranted)
14432 Dec. 18, 1981	Bank	formerly	Douglas Wilson & Co.	N C N B Mtg. Corp.	Cobb Sales, Inc. et al	1560	92		for mtg. see Rem Bd 1344 pg. 945 mtg. assign. Comfortable Mtg. Corp.
14964 Dec. 29, 1981	"	"	"	"	Fred O. Fulton, Jr. et al	1560	707		for mtg. see Rem Bd. 1551 pg. 430 mtg. assigned to First Mtg. Corp.
13562 Jan. 6, 1982	"	"	N.C. Nat'l	"	Donald M. Lee et al	1561	151		Rem Bd 1337 pg. 867 waiver of Rights - for mtg. see corp. for mtg. see Rem Bd. 1553 pg. 523
17679 Feb. 8, 1982	"	"	NCNB mtg. corp.	"	Charles Edwin Adams, Jr. et al	1563	22		mtg. assigned M.G.C. Mtg. Marketing
17679 Feb. 8, 1982	"	"	NCNB mtg. corp.	"	Charles Edwin Adams, Jr. et al	1563	55		mtg. assign. Mt & J Marshall & Dealey Bank on 2d - for mtg. see Rem Bd. 1553 pg. 523
17679	"	"	"	"	" " " " et al	1563	55		corp. for mtg. see Rem Bd. 1553 pg. 449 mtg. assign. M.G.C. Mtg. Marketing
17679	"	"	"	"	Michael E. Stromen et al	1563	23		
17679 Feb. 8, 1982	"	"	"	"	" " " " et al	1563	56		mtg. assign. Mt & J Marshall & Dealey Bank on 2d - for mtg. see Rem Bd. 1553 pg. 449
17679	"	"	"	"	" " " " et al	1563	56		corp. for mtg. see Rem Bd. 1553 pg. 885 mtg. assign. M.G.C. Mtg. Marketing
17679 Feb. 8, 1982	"	"	"	"	Randolph P. Boyko et al	1563	24		
17679 Feb. 8, 1982	"	"	"	"	" " " " et al	1563	57		mtg. assign. Mt & J Marshall & Dealey Bank on 2d - for mtg. see Rem Bd. 1553 pg. 885
17679	"	"	"	"	" " " " et al	1563	57		corp. for mtg. see Rem Bd. 1553 pg. 311 mtg. assign. M.G.C. Mtg. Marketing
17679 Feb. 8, 1982	"	"	"	"	Richard A. Willett et al	1563	25		
17679	"	"	"	"	" " " " et al	1563	58		mtg. assign. Mt & J Marshall & Dealey Bank on 2d - for mtg. see Rem Bd. 1553 pg. 311
17679	"	"	"	"	" " " " et al	1563	58		

(over)

INDIRECT or MORTGAGEE Index to Real Estate Mortgages — Greenville County, S. C.


KEYS PRINTING COMPANY, GREENVILLE, S. C.

Open at Proper Tab according to First Letter or Letters of Name and refer to Buff Sub-Index sheet for page reference.

FILE NUMBER DATE OF RECORD	MORTGAGEES FAMILY NAMES	GIVEN NAMES ABCDEFGH	GIVEN NAMES IJKLMNO	GIVEN NAMES PQRSTUVWXYZ	MORTGAGORS	BOOK	PAGE	Amount	BRIEF DESCRIPTION, LOCATION, ETC. (Not Warranted)
17679 Jul 8, 1982	Bank				Rhett B. Jaber et al	1563	26		Corp. for mtg. see Rem. Bl. 1553 pg. 475
17679 Jul 8, 1982	"				Rhett B. Jaber et al	1563	59		mtg. assign. M&J Marshall & Daley Bank, as Tr. - for mtg. see Rem. Bl. 1553 pg. 475
17679 Jul 8, 1982	"				William M. Bolnovich et al	1563	27		Corp. for mtg. see Rem. Bl. 1553 pg. 504
17679 Jul 8, 1982	"				" " "	1563	60		mtg. assign. M&J Marshall & Daley Bank, as Tr. - for mtg. see Rem. Bl. 1553 pg. 504
17679 Jul 8, 1982	"				James D. Bowne et al	1563	28		Corp. for mtg. see Rem. Bl. 1550 pg. 849
17679 Jul 8, 1982	"				" " "	1563	61		mtg. assign. M&J Marshall & Daley Bank, as Tr. - for mtg. see Rem. Bl. 1550 pg. 849
17679 Jul 8, 1982	"				James Richard King et al	1563	29		Corp. for mtg. see Rem. Bl. 1551 pg. 619
17679 Jul 8, 1982	"				" " "	1563	62		mtg. assign. M&J Marshall & Daley Bank, as Tr. - for mtg. see Rem. Bl. 1551 pg. 619
17679 Jul 8, 1982	"				Douglas Wayne Bolden et al	1563	30		mtg. assign. M&J Marshall & Daley Bank, as Tr. - for mtg. see Rem. Bl. 1549 pg. 821 & re-Record 1556 pg. 427
17679 Jul 8, 1982	"				" " "	1563	30		
17679 Jul 8, 1982	"				Douglas Wayne Bolden et al	1563	63		mtg. assign. M&J Marshall & Daley Bank, as Tr. - for mtg. see Rem. Bl. 1549 pg. 821 & re-Record 1556 pg. 427
17679 Jul 8, 1982	"				" " "	1563	63		
17679 Jul 8, 1982	"				" " "	1563	63		

INDIRECT or MORTGAGEE Index to Real Estate Mortgages — Greenville County, S. C.

KEYS PRINTING COMPANY, GREENVILLE, S. C.


 Open at Proper Tab according to First Letter or Letters of Name and refer to Buff Sub-Index sheet for page reference.

5-9

FILE NUMBER DATE OF RECORD	MORTGAGEES FAMILY NAMES	GIVEN NAMES ABCDEFGHIJ	GIVEN NAMES JKLMNOPQ	GIVEN NAMES RSTUVWXYZ	MORTGAGORS	BOOK	PAGE	Amount	BRIEF DESCRIPTION, LOCATION, ETC. (Not Warranted)
17679 Jul 8, 1982	Bank				James F. Hendley et al	1563	31		Corp. for mtg. see Rem Bk. 1547 pg. 686 Mtg. assigned M&J Mtg. Marketing
17679 Jul 8, 1982	"				James F. Hendley et al	1563	64		Mtg. assigned M & J Marshall & Daley Bank or Jr - for mtg. see Rem Bk. 1547 pg. 686
"	"				" " "	1563	64		
17679 Jul 8, 1982	"				James B. Champion et al	1563	32		Corp. for mtg. see Rem Bk. 1551 pg. 426 Mtg. assign. M&J Mtg. Marketing
17679 Jul 8, 1982	"				" " "	1563	65		Mtg. assign. M & J Marshall & Daley Bank or Jr - for mtg. see Rem Bk. 1551 pg. 426
"	"				" " "	1563	65		
17679 Jul 8, 1982	"				Thomas E. Zucker, et al	1563	33		Corp. for mtg. see Rem Bk. 1548 pg. 904 Mtg. assign. M&J Mtg. Marketing
"	"				" " "	1563	66		Mtg. assign. M & J Marshall & Daley Bk. or Jr - for mtg. see Rem Bk. 1548 pg. 904
"	"				" " "	1563	66		
"	"				B. William Dorsey, et al	1563	34		Corp. for mtg. see Rem Bk. 1554 pg. 7 Mtg. assign. M&J Mtg. Marketing
17679 Jul 8, 1982	"				" " "	1563	67		Mtg. assigned M & J Marshall & Daley Bank or Jr. for mtg. see Rem Bk. 1554 pg. 7
"	"				" " "	1563	67		
17679 Jul 8, 1982	"				Jeffrey R. Young, et al	1563	37		Corp. for mtg. see Rem Bk. 1553 pg. 629 Mtg. assign. M&J Mtg. Marketing
"	"				" " "	1563	70		Mtg. assigned M & J Marshall & Daley Bank or Jr - for mtg. see Rem Bk. 1552 pg. 629
"	"				" " "	1563	70		

INDIRECT or MORTGAGEE Index to Real Estate Mortgages — Greenville County, S. C.

KEYS PRINTING COMPANY, GREENVILLE, S. C.

Open at Proper Tab according to First Letter or Letters of Name and refer to Buff Sub-Index sheet for page reference.

FILE NUMBER DATE OF RECORD	MORTGAGEES FAMILY NAMES	GIVEN NAMES ABCDEFGHIJ	GIVEN NAMES JKLMNO	GIVEN NAMES PQRSTUVWXYZ	MORTGAGORS	BOOK	PAGE	Amount	BRIEF DESCRIPTION, LOCATION, ETC. (Not Warranted)
17679 Feb. 8, 1982	Bank				N.C.N.B. mtg. corp. B. Robert m & Jewell et al	1563	38		Corp for mtg. see Rem Sh. 1551 pg. 70 mtg. assigned M & J C mtg. marketing
"	"				" " " " " "	1563	71		mtg. assigned Mr. J Marshall & Salem Bank as Tr. for mtg. see Rem Sh. 1551 pg 70
17679 Feb. 8, 1982	"				Richard E. Walcott et al	1563	44		mtg. assign to M & I C mtg. marketing corp. for mtg. see Rem Sh. 1545 pg 527
"	"				" " " " " "	1563	44		
17679 Feb. 8, 1982	"				Richard E. Walcott et al	1563	77		mtg. assign to M & J Marshall & Sally Bank. Tr. for mtg. see Rem Sh. 1545 pg. 527
"	"				" " " " " "	1563	77		
17679 Feb. 8, 1982	"				William C. Kimbrell et al	1563	45		corp. for mtg. see Rem Sh. 1545 pg. 589 mtg. assign to M & I C mtg. marketing Sh. Tr. for mtg. see Rem Sh. 1545 pg. 589
17679 Feb. 8, 1982	"				William C. Kimbrell Jr. et al	1563	78		mtg. assign to M & I Marshall & Sally corp. for mtg. see Rem Sh. 1545 pg. 561
17679 Feb. 8, 1982	"				William Larry Trussom et al	1563	46		mtg. assign to M & I C mtg. marketing Sh. for mtg. see Rem Sh. 1545 pg. 561
17679 Feb. 8, 1982	"				William Larry Trussom et al	1563	79		mtg. assign to M & I Marshall & Sally corp. for mtg. see Rem Sh. 1553 pg. 689
17679 Feb. 8, 1982	"				Jerry D. Davis, et al	1563	47		mtg. assign to M & I C mtg. marketing Sh. for mtg. see Rem Sh. 1553 pg. 659
17679 Feb. 8, 1982	"				Jerry P. Davis, et al	1563	80		mtg. assign to M & I Marshall & Sally corp. for mtg. see Rem Sh. 1553 pg. 659
18565 Feb. 18, 1982	"				N.C. Nat'l. Verney J. Cross, et al	1563	931	6,200	Co. Klossy mt. Sh. also interest by 1.69 ac. (lot 25-B) Ring Hill see Rem Sh. 1453 pg. 965
18814 Feb. 22, 1982	"				N.C.N.B. mtg. South Am. Davidson Enterprises, Inc.	1564	212		Bellevue Lot 50 Hartley Lake - for mtg. Lanier
19704 Mar. 4, 1982	"				N.C. Nat'l. Lolk County Broadcasting	1565	127	25,000	Lot, Lanier, N. Lake

INDIRECT or MORTGAGEE Index to Real Estate Mortgages — Greenville County, S. C.

5-R

KEYS PRINTING COMPANY, GREENVILLE, S. C.

Open at Proper Tab according to First Letter or Letters of Name and refer to Buff Sub-Index sheet for page reference.

FILE NUMBER DATE OF RECORD	MORTGAGEES FAMILY NAMES	GIVEN NAMES ABCDEFGH	GIVEN NAMES IJKLMNO	GIVEN NAMES PQRSTUVWXYZ	MORTGAGORS	BOOK	PAGE	Amount	BRIEF DESCRIPTION, LOCATION, ETC. (Not Warranted)
2 0954 Mar. 19, 1982	Bank		N.C. Nat'l		Jean Paul Sinistral, et al	1566	186		2 nd mtg. see Lem Bk. 1343 pg. 443 Release lien from judgment call # 82-597
20954 Mar. 19, 1982	"		NCNB mtg. South. Inc.		Edward Foster III	1566	185		1 st mtg. see Lem Bk. 1454 pg. 265 Release lien from judgment call # 82-601
22452 Apr. 7, 1982	"		N.C. Nat'l		Millard R. Tenney	1567	440	12,000	Lots 83 + 84 Clarke Rd.
22822 Apr. 13, 1982	"		NCNB mtg. Corp.		Joseph J. Morrison, et al	1567	856		Release lien from judgment call # 82-1670 - for mtg. see Lem Bk. 1467 pg. 496
23975 Apr. 20, 1982	"		NCNB mtg. Corp.		The Smith Co. apts.	1568	347		2 nd mtg. see Lem Bk. 1543 pg. 774 Release lot 19 Broadfield Plant Sect
882 July 13, 1982	"		N.C. Nat'l		Amy L. Nadine	1575	155	3,799	2.4 acres
1642 July 21, 1982	"		NCNB mtg. Corp.		Sherry D. Caldwell	1575	805		1 st mtg. see Lem Bk. 1476 pg. 772 Release lien from judgment call # 82-4073
2248 July 28, 1982	"		N.C. Nat'l		Helen Louise Fralich	1576	374	50,000	less pt. 2.29 acs. S.C. Hwy. 18
2546 Aug. 1982	"		NCNB mtg. Corp.		Fredrick Batt, et al	1577	98		1 st mtg. see Lem Bk. 1472 pg. 546 Release lien from judgment call # 82-4886
6027 Sep. 9, 1982	"		NCNB mtg. Corp.		Linda Ann Davis	1580	98		2 nd mtg. see Lem Bk. 1489 pg. 311 Release lien from judgment call # 82-5422
6027 Sep. 9, 1982	"		NCNB mtg. Corp.		Oscau Austin, et al	1580	101		Release lien from judgment call # 82-5423 - for mtg. see Lem Book 1508 pg. 821
8247 Oct. 4, 1982	"		NCNB mtg. Corp.		The Smith Co., a Pts.	1582	433		1 st mtg. see Lem Bk. 1543 pg. 774 Release lot 190 Dungen Rd. Sec. 9
9015 Oct. 12, 1982	"		NCNB mtg. Corp.		Kenneth W. Bishop, et al	1583	90		1 st mtg. see Lem Bk. 1544 pg. 78 Release lien from judgment call # 82-6162
10012 Oct. 26, 1982	"		N.C. Nat'l		James E. Wofford, Jr. et al	1584	61	8,290	15.2 acs. Glassy Mt. Sp.

INDIRECT or MORTGAGEE Index to Real Estate Mortgages — Greenville County, S. C.

KEYS PRINTING COMPANY, GREENVILLE, S. C.

Open at Proper Tab according to First Letter or Letters of Name and refer to Buff Sub-Index sheet for page reference.

FILE NUMBER DATE OF RECORD	MORTGAGEES FAMILY NAMES	GIVEN NAMES ABCDEFGHIJ	GIVEN NAMES JKLMNO	GIVEN NAMES PQRSTUVWXYZ	MORTGAGORS	BOOK	PAGE	Amount	BRIEF DESCRIPTION, LOCATION, ETC. (Not Warranted)
11661 Nov. 12, 1982 13128	Bank				N.C. Nat'l. Beulah H. Pelt	1585	866	36,000	A. Lake More a. also tract 9 Tracts 1 & 2 W. Lake More
14315 Nov. 30, 1982	"				ncnb mtg. corp. Ronald Loren Humphries	1587	379		In mtg. see Rem Bl. 1423 pg. 991 mtg. assign. Banker mtg. corp.
14980 Dec. 13, 1982	"				ncnb mtg. South Inc. Luther L. Bennett	1588	677		mtg. assigned Banker mtg. corp. for mtg. see Rem Bl. 1454 pg. 271 & re-record 1455 pg. 584
14980 Dec. 20, 1982	"				ncnb mtg. corp. Richard A. Richardson	1588	677		
	"				" " " " " "	1589	556		Warren of Right to Accel. to upon Transfer of Prop & assumption of obligation for mtg. see Rem Bl. 1489 pg. 28 re-record Bl. 1490 pg. 877
15126 Dec. 21, 1982	"				" " " " " "	1589	556		
21423 Jan. 28, 1983	"				N.C. Nat'l. Agnes Lee Campbell	1589	670	8,500	Shore of Lake Lanier Lots 6021 603 E. Lake
23039 Mar. 14, 1983	"				ncnb mtg. corp. inc. Richard A. Richardson	1596	63		Bl. 1489 pg. 28 & re-record 1490 pg. 879 Warren of Right - for mtg. see Rem Bl.
	"				ncnb mtg. South Luther L. Bennett	1597	882		Release Lien by Judgment Call # 83-869. for mtg. see CEM Bl. 1454 pg. 271 & re-record Bl. 1455 pg. 584
	"				" " " " " "	1597	882		
23039 Mar. 14, 1983	"				" " " " " "	1597	882		
	"				ncnb mtg. corp. Ronald Loren Humphries	1597	880		Release Lien by Judgment Call # 83-868. for mtg. see CEM Bl. 1483 pg. 991
	"				" " " " " "	1597	880		for mtg. see CEM Bl. 1317 pg. 573 mtg. assigned to Banker mtg. corp. for mtg. see CEM Bl. 1553 pg. 821
25523 Apr. 5, 1983	"				N.C. Nat'l. Gladys Letitia Warden	1600	752		Release Lien by Judgment Call # 83-1400
25855 Apr. 7, 1983	"				ncnb mtg. corp. Geraldine Fleming	1601	257		

INDIRECT or MORTGAGEE Index to Real Estate Mortgages — Greenville County, S. C.

REG. U. S. PAT. OFFICE *Chas. McCall* County Indexes Since 1888 An Identifying Trade Mark

Open at Proper Tab according to First Letter or Letters of Name and refer to Buff Sub-Index sheet for page reference.

COTT FAMILY NAME INDEX No. 75 © 1949
MADE BY THE COTT INDEX COMPANY, COLUMBUS, OHIO
SOLD BY WALKER, EVANS & COGSWELL CO., CHARLESTON, S.C.

(55)

FILE NUMBER DATE OF RECORD	MORTGAGEES FAMILY NAMES	GIVEN NAMES ABCDEFGHIJ	GIVEN NAMES KLMNO	GIVEN NAMES PQRSTUVWXYZ	MORTGAGORS	BOOK	PAGE	Amount	BRIEF DESCRIPTION, LOCATION, ETC. (Not Warranted)
25855 Apr. 7, 1983	Bank				Luis J. Moreno	1601	255		Release Lien by Judgement Call # 83-1452. For mtg. see R.E.M. BK. 1536 Pg. 386 Pre- Lend BK. 1534 Pg. 949.
"	"				" "	1601	255		
"	"				" "	1601	255		
26096 Apr. 8, 1983	"				South, Inc. Sonja N. Mickler	1601	449		Release Lien by Judgement Call # 83-634. For mtg. see R.E.M. BK. 1435 Pg. 985
"	"				" "	1601	449		
26897 Apr. 15, 1983	"				NC NB Nat'l. of N.C. Lake associates	1602	239	195,000	192.6 acs. Lake Pt. Lake Lanier also mtg. by Ref. 14. Lot 1421 W. Lake Shore Blaney mt. #8. Lake 71172 E. Lake Shore St. For mtg. see R.E.M. BK. 1365 Pg. 821 Mtg. assigned to Bankers Mtg. Corp.
26767 Apr. 15, 1983	"				" "	1602	262	25,000	
27070 Apr. 18, 1983	"				James E. Gross, et al	1602	493	45,000	
27045 Apr. 18, 1983	"				James E. Chambers et al	1602	572		
29385 May 6, 1983	"				Steve Joe Lark, et al	1605	715		Release Lien from Judgement Call # 83-1967. For mtg. see R.E.M. Book 1455 pg. 197
"	"				" "	1605	715		
33527 June 10, 1983	"				Roger Dale Moon, et al	1611	10		Release Lien from Judgement Call # 83-2856 - for mtg. see R.E.M. BK. 1442 pg. 469
"	"				" "	1611	10		
1561 July 14, 1983	"				Bernard L. SeBard	1616	84	25,000	Blaney mt. #8. .73 Acs. N.C.-S.C. State Line Lot Wash Hampton Blvd. also Lot Cor S. Pleasantburg Dr. + Mauldin Rd. also Prop. in Spthg. + Richland Counties
1801 July 18, 1983	"				Crown Central Leasing Corp.	1616	434	52,000,000	
"	"				" " " " " "	1616	434		

INDIRECT or MORTGAGEE Index to Real Estate Mortgages — Greenville County, S. C.

REG. U. S. PAT. OFFICE *Chas McCott* County Indexes Since 1888 An Identifying Trade Mark

Open at Proper Tab according to First Letter or Letters of Name and refer to Buff Sub-Index sheet for page reference.

COTT FAMILY NAME INDEX No. 75 © 1949
MADE BY THE COTT INDEX COMPANY, COLUMBUS, OHIO
SOLD BY WALKER, EVANS & COGSWELL CO., CHARLESTON, S.C.

FILE NUMBER	MORTGAGEES FAMILY NAMES	GIVEN NAMES ABCDEFGHIJ	GIVEN NAMES JKLMNO	GIVEN NAMES PQRSTUVWXYZ	MORTGAGORS	BOOK	PAGE	Amount	BRIEF DESCRIPTION, LOCATION, ETC. (Not Warranted)
4200 Aug. 4, 1983	Bank				Michael A. Pyles, et al	1619	653		for mtg. see REM Bk. 1546 pg. 776
4522 Aug 8, 1983	"				Helen Louise Frohlich	1620	55	.00	Release Lien from Judgment Roll # 83-3887 mt. sp. Lease Pk.
6685 Aug 25, 1983	"				Roney P. Madine, et al	1622	862	.00	229 Acres S.C. Hwy. 18 Blaney
6954 Aug 29, 1983	"	now Bankers			Clinton Eugene Murphy, et al	1623	73	200,000	2 Tracts Blaney mt. sp.
7495 Sept. 1, 1983	"				Security Traders, Inc.	1623	851	.00	for mtg. see REM Bk 1362 pg. 749 mtg. assigned Sec. of Attorney & Urban Dev. Rowley Place
8157 Sept. 8, 1983	"				Heyward Burbage	1624	740	300,000	Lots 10 & 11 Lavinia Ave.
8157 Sept. 8, 1983	"				Curley Morgan, et al	1624	742		Release of Lien from Judgment Roll # 83-4387. for mtg see REM Bk 1467 pg 683
11878 Oct 11, 1983	"				Charles E. Riggins, et al	1630	367		Release of Lien from Judgment Roll # 83-4348. for mtg see REM Bk 1454 pg 149
11878 Oct. 11, 1983	"				Leronia Keys	1630	347		Release Lien from Judgment Roll # 83-4937 - for mtg. see REM Bk. 1544 pg 622
12709 Oct. 14, 1983	"				Greene M. Burney Brown	1631	268	.00	Release Lien from Judgment Roll # 83-4931 - for mtg. see REM Bk 1471 pg. 912 & second 1473 pg. 200
14222 Oct 31, 1983	"				Dwight J. Winter, et al	1633	423	88,000	mt. sp. 4 Acres Butter St. Blaney
14589 Nov. 2, 1983	"				Norma A. Mills	1633	947	25,000	17.90 Acres Grille & Spty Counties Lghe Lavinia Blaney mt. sp. Lot 1838 Lake Shore Dr.

INDIRECT or MORTGAGEE Index to Real Estate Mortgages — Greenville County, S. C.

(57)

Open at Proper Tab according to First Letter or Letters of Name and refer to Buff Sub-Index sheet for page reference.

FILE NUMBER DATE OF RECORD	MORTGAGEES FAMILY NAMES	GIVEN NAMES ABCDEFGHIJ	GIVEN NAMES KLMNO	GIVEN NAMES PQRSTUVWXYZ	MORTGAGORS	BOOK	PAGE	Amount	BRIEF DESCRIPTION, LOCATION, ETC. (Not Warranted)
14755 Nov 3, 1983	Bank		N C National		William C. Carlin et al	1633	997		mtg. see Rem. Ch. 1332 pg. 653 Assumption Agreement for easement Glen mt. sp.
15595 Nov 11, 1983	"		"		Larry Durham, et al	1635	69	12,931	Lots 73 & 74 Lake Lanier club
15864 Nov 15, 1983	"		"		John Harrison Jackson et al	1635	459	20,000	9.49 Acres Glassy mt. sp.
17765 Dec 2, 1983	"		N.C. N.C.B. Nat'l Bank		John Matthew	1638	291	30,000	Glassy mt sp. also easement Lots 3 & 4 W. Lake Lanier Dr.
18144 Dec 6, 1983	"		N.C.B. mtg. South. Inc.		Davidson Enterguin Jr.	1638	745		mtg. see Rem. Ch. 1453 pg. 965 Release lot 80 Heritage Lake
18230 Dec 7, 1983	"		N.C.B. mtg. South. Inc.		Davidson Enterguin Jr.	1638	747		Rem Ch. 1457 pg. 981 Release lot 25 - for mtg. see 83-5676
19057 Dec 15, 1983	"		N.C.B. Nat'l Bank of N.C.		Martha C. Arnold, et al	✓	✓	✓	Fixtures - White Horse Rd. / Greenville Rd.
23994 Feb 3, 1984	"		N.C.B. Nat'l Bank of N.C.		Bryan J. Russick et al	1646	691	8,160	mt. sp. 3 Tracts Lockhart Dr. Glassy
26217 Feb 27, 1984	"		"		James E. Wofford Jr. et al	1649	416	16,700	15.2 Acres Glassy mt. sp.
27473 Mar 8, 1984	"		"	N.C.	Justin Orr Snyder	1651	277	30,000	Tract 4 also Int. Lot Rem Book 1492 pg. 732
28094 Mar 13, 1984	"		N.C.B. mtg. Corp.		James D. Wittie	1651	964		Waiver of Rights - for mtg. see d.u. record 14 95 pg. 78
33336 Apr 25, 1984	"		N.C.B. Nat'l Bank of N.C.		Park County Broadcasting Corp. et al	1659	89	170,000	mt. sp. Lot Lanier Dr. "Lake Lanier" also
34918 May 4, 1984	"		N.C.B. Nat'l Bank of N.C.		Carl Boyd Culbreth et al	1661	447	25,890	mt. sp. 0.72 acs + 1.91 acs Glassy
35414 May 19, 1984	"		N.C.B. mtg. Corp.		Leroy Hailstock et al	1661	938		for mtg. see Rem. Ch. 1473 pg. 592 Release Lien from Judgment Rec 84-257- 84-2493
35797 May 15, 1984	"		N.C.B. Nat'l of N.C. as agent		Bippy Mart, Inc.	✓	✓	✓	Fixtures - Old White Horse Rd. + Hunter Bn. Rd.

INDIRECT or MORTGAGEE Index to Real Estate Mortgages — Greenville County, S. C.

Open at Proper Tab according to First Letter or Letters of Name and refer to Buff Sub-Index sheet for page reference.

FILE NUMBER DATE OF RECORD	MORTGAGEES FAMILY NAMES	GIVEN NAMES ABCDEFGHIJ	GIVEN NAMES JKLMNO	GIVEN NAMES PQRSTUVWXYZ	MORTGAGORS	BOOK	PAGE	Amount	BRIEF DESCRIPTION, LOCATION, ETC. (Not Warranted)
35797 May 15, 1984	Bank			as agent	Zippy Mart of SC, Inc.	✓	✓	✓	84-2494 + W. Georgia Rd. + Piedmont Rd. Fixtures - Old Buncombe Rd + Sulphur Spgs Rd
35797 May 15, 1984	"			as agent	James S. Conita, et al	✓	✓	✓	84-2495 Fixtures - White Horse Rd. - et al
35797 May 15, 1984	"			as agent	Chandler Rental Properties, Inc.	✓	✓	✓	84-2496 Fixtures - N. Franklin Rd. - et al
35824 May 15, 1984	"			as agent	East Lane Markets of S.C.	1662	603	40,000.00	Buncombe Co. Lot, Cor. Sumner Chapel Rd. + Old
35885 May 15, 1984	"				Jerry Blackwell, et al	1662	667	50,000	Glenn Mt. Sp.
35948 May 15, 1984	"				Robert E. Hall, et al	1662	706	80,000	4.15 Acres also easement
35960 May 15, 1984	"				Thomas C. Perrault	1662	778	131,000	5.31 Acres Bird Mt. Ridge also R/W
35825 May 15, 1984	"			as agent	Zippy Mart of S.C. Inc.	1662	802	40,000.00	4.88 Acres U.S. Hwy 176 3 parcels
35825 May 15, 1984	"			as agent	Zippy Mart, Inc.	1662	813	40,000.00	2 parcels
35826 May 15, 1984	"			as agent	The Zip, Inc.	1662	823	40,000.00	1 parcel
37641 May 30, 1984	"				James C. McPherson, et al	1665	140	32,000	Layrer Glenn Mt. Sp. Lot East Lake More Dr. Lake
38658 June 6, 1984	"			as agent	Zippy Mart, Inc.	1666	717		Release Parcel 2 (Stovett 837, Inc.) Mtg. on 837 St 1662 Pg 813
38954 June 8, 1984	"				Leroy Hartley, Jr. et al	1666	964		Release Lin. from Judgment Roll # 84-3142 - for mtg. on R. Em St.
40462 June 22, 1984	"				G + C Motel Associates, et al	1668	985	609,000	1538 Ag. 2390 N. Road 1539 Ag. 760 + 2000 Wenden Hill Rd.
40754 June 26, 1984	"				Howard K. McIntyre, et al	1669	455	100,000	2.67 Acres Cor. N. Pleasantburg Rd. Mt. Sp. also easements 4 Acres Butter St. Glenn

INDIRECT or MORTGAGEE Index to Real Estate Mortgages — Greenville County, S. C.

(54)

Open at Proper Tab according to First Letter or Letters of Name and refer to Buff Sub-Index sheet for page reference.

FILE NUMBER DATE OF RECORD	MORTGAGEES FAMILY NAMES	GIVEN NAMES ABCDEFGHIJ	GIVEN NAMES JKLMNO	GIVEN NAMES PQRSTUVWXYZ	MORTGAGORS	BOOK	PAGE	Amount	BRIEF DESCRIPTION, LOCATION, ETC. (Not Warranted)
July 5, 1984 515	Bank			NCNB Nat'l. of N.C.	Helen Louise Frohlich	1671	1	75,000 ^{.00}	Mtn. Tp. 329 acres, S.C. Hwy 18 Glensy
July 6, 1984 596	"			" "	Robert M. Hull, et al	1671	602	60,000 ^{.00}	Jp. Parcel Hwy 176, Glensy mt.
July 16, 1984 1600	"			" "	Robert M. Brooks, et al	1672	626	47,200 ^{.00}	Pointe Lot 9 of Latta Court Hunter
July 17, 1984 1830	"			" Mortgage Corp.	Julian Cruz-Nonzalez	1672	952		Jp mtg. see REM Bd. 1517 Pg. 728 Release him from Judgment Roll #4-3518
Sept. 14, 1984 8384	"			" mtg. Corp.	Luis Veloz Blackley	1681	676		For mtg. see REM Bd. 1535 Pg. 500 Release him from Judgment Roll #4-4537
Sept. 18, 1984 8653	"			North Carolina Nat'l	Edward W. Hartley aka Waymond Bell	1682	58		For mtg. see REM Bd. 1354 Pg. 579 mtg. assigned Freedom & Reason.
Sept. 26, 1984 9480	"			North Carolina Nat'l	James W. Dole	1683	240	2,738 ^{.156}	10.8 ac. Oak Grove Rd.
Oct. 5, 1984 10537	"			" " "	Donald E. Evans et al	1684	550	65,000 ^{.00}	76 ac. Hwy 176 Glensy Mtn. Tp.
Nov. 8, 1984 14144	"			North Carolina Nat'l	Henson's, Inc.	1688	878	25,000 ^{.00}	3 Acres, (Part in N.C.) also easment
Nov. 21, 1984 15535	"			NCNB Nat'l of N.C.	Jerry Blackwell	1690	793	25,000 ^{.00}	4.15 ac. Glensy Mtn. Tp. For mtg. see REM Bd. 1662 Pg. 667
Nov. 21, 1984 15561	"			" " "	Jerry Blackwell et al	1690	999		Request for Copy of Notice of Sale Ridge
Nov. 29, 1984 16236	"			" " "	Robert E. Hall, et al	1691	832	100,000 ^{.00}	5.31 ac. (Agst Bird Mountain 84-5320 For mtg. see REM Bd. 1443 Pg. 69
Jan. 2, 1985 19735	"			Mtgy. South, Inc.	Michael W. Gibbs, et al	1696	883		Release him from Judgment Roll # For mtg. see REM Bd. 1529 Pg. 686
Jan. 2, 1985 19935	"			Mtgy. Corp.	James C. Doughton, et al	1696	878		Release him from Judgment Roll #84-6060 For mtg. see REM Bd. 1473 Pg. 278
Jan. 28, 1985 22226	"			Mtgy. Corp.	John Henry Taylor, et al	1699	834		Release him from Judgment Roll #84-6577 For mtg. see REM Bd. 1442 Pg. 564
Mar. 27, 1985 28431	"			NCNB Mtgy. South, Inc.	James L. Boston	1707	639		Release him from Judgment Roll #85-23

INDIRECT or MORTGAGEE Index to Real Estate Mortgages — Greenville County, S. C.

Open at Proper Tab according to First Letter or Letters of Name and refer to Buff Sub-Index sheet for page reference.

FILE NUMBER DATE OF RECORD	MORTGAGEES FAMILY NAMES	GIVEN NAMES ABCDEFGHIJ	GIVEN NAMES JKLMNO	GIVEN NAMES PQRSTUVWXYZ	MORTGAGORS	BOOK	PAGE	Amount	BRIEF DESCRIPTION, LOCATION, ETC. (Not Warranted)
30141 Apr 8, 1985	Bank				NCNB Nat'l of N.C. Kay N. Flynn	1709	979	17,000 ⁰⁰	Opin Let U.S. Hwy 276 also Int. in
33793 May 8, 1985	"				a Ltd. Pts. Poinsett Residential Hotel	1714	758		mtg. + security agreement, etc Assigned to Ann M. Wooten Bible for mtg. see Lem Bk. 1402 pg 638
34629 May 15, 1985	"				" mtg Corp. Levi Lintsey et al	1714	758		Release lien from Judgment Roll # 85-1517 - for mtg. see Lem Bk. 1518 pg 542
34985 May 17, 1985	"				NCNB Nat'l of N.C. Charles M. Miller	1715	781		for mtg. see Lem Bk. 1364 pg 479 Mtg assigned to C. Douglas Wilson Co. for mtg. see Lem Bk. 1457 pg 963 Mtg. assign. Fleet Real Est. Funding Corp.
35550 May 23, 1985	"				NCNB mtg Corp. Carl S. Rosselli, Jr. et al	1716	713		
37871 June 12, 1985	"				N.C. Nat'l Hugh L. Sypson	1719	786	30,000 ⁰⁰	Let, also Int. in Road for mtg. see Lem Bk. 1457 pg 963 mtg. assigned S.C. State Housing Auth
38273 June 17, 1985	"				NCNB mtg Corp. Carl S. Rosselli, Jr. et al	1720	733		
790 July 5, 1985	"				NCNB Nat'l Bank of N.C. Robert J. Stein et al	1724	46	50,000 ⁰⁰	Let, Greenville County Rd. 5-230379 for mtg. see Lem Bk. 1529 pg 730 Release lien from Judgment Roll # 85-2918
1247 July 11, 1985	"				NCNB mtg Corp. Edgar Allen Scott	1724	695		for mtg. see Lem Bk. 1529 pg 730 Release lien from Judgment Roll # 85-2918
1653 July 16, 1985	"				ap/pt Barbara O. McAllister Barbara J. McAllister	1725	257	23,000 ⁰⁰	for mtg. see Lem Bk. 1529 pg 730 Release lien from Judgment Roll # 85-2918
03613 Aug 1, 1985	"				NCNB mtg Corp. of N.C. Pelham Green Ltd. Ptns.	1725	257	23,000 ⁰⁰	for mtg. see Lem Bk. 1529 pg 730 Release lien from Judgment Roll # 85-2918
3702 Aug 1, 1985	"				NCNB Nat'l of N.C. Pelham Green Ltd. Ptns.	1725	257	23,000 ⁰⁰	for mtg. see Lem Bk. 1529 pg 730 Release lien from Judgment Roll # 85-2918
3792 Aug 1, 1985	"				NCNB Nat'l of N.C. Pelham Green Ltd. Ptns.	1725	257	23,000 ⁰⁰	for mtg. see Lem Bk. 1529 pg 730 Release lien from Judgment Roll # 85-2918
4794 Aug 9, 1985	"				NCNB Nat'l of N.C. Jimmy L. Coit et al	1728	73	8,700 ⁰⁰	for mtg. see Lem Bk. 1529 pg 730 Release lien from Judgment Roll # 85-2918
	"				" " " " Louis Meyer et al	1729	466		for mtg. see Lem Bk. 1529 pg 730 Release lien from Judgment Roll # 85-2918

INDIRECT or MORTGAGEE Index to Real Estate Mortgages - Greenville County, S. C.

COTT FAMILY NAME INDEX No. 75 © 1949
MADE BY THE COTT INDEX COMPANY, COLUMBUS, OHIO
SOLD BY WALKER, EVANS & COGSWELL CO., CHARLESTON, S.C.

(51)

REG. U. S. PAT. OFFICE *Chester McCott* County Indexes Since 1888
An Identifying Trade Mark

Open at Proper Tab according to First Letter or Letters of Name and refer to Buff Sub-Index sheet for page reference.

FILE NUMBER DATE OF RECORD	MORTGAGEES FAMILY NAMES	GIVEN NAMES ABCDEFGH	GIVEN NAMES IJKLMNO	GIVEN NAMES PQRSTUWXYZ	MORTGAGORS	BOOK	PAGE	Amount	BRIEF DESCRIPTION, LOCATION, ETC. (Not Warranted)
6253 Aug. 22, 1985	Bank		NCNB	mtg Corp	J. Glenn Hannegans <i>et al</i>	1731	461		85-3357 In mtg acbk msh 1483 Pg 960 Release lien from judgment Roll # 85-3951 Rd. near, SC
6543 Aug. 26, 1985	Indexed in error - see IV - Book		NCNB	Financial Services, <i>inc.</i>	Southern Machinery Co.				✓ ✓ ✓ Situations - 17.66 acres - Bushy Lk.
10634 Sept 26, 1985	"		N.C.	Nat'l	James Scott Popitone	1737	931		85-4015 In mtg acbk msh 1356 Pg 441 Release of Lien from judgment Roll # R/W
12589 Oct 11, 1985	"		NCNB	Nat'l Bank of N.C.	Wayne A. Horne	1740	592	30,000	0.52 Acre Lanrick Dr. also Green Village
13866 Oct. 21, 1985	"		NCNB	Nat'l Bank of N.C.	Greenville Baptist Retirement Community Mtg & Security Assn	1742	231	10,000.00	Tract 1, Marlinton Rd. Rolling 85-4739 "Rolling Green Village"
13961 Oct. 21, 1985	"		NCNB	Nat'l Bank of N.C.	Greenville Baptist Retirement Community				✓ ✓ ✓ Situations - Tract 1 Marlinton Rd. for mtg see REMBk 1374 Pg 220
13944 Oct 22, 1985	"		N.C.	Nat'l Bank of N.C.	Stephen E. Jefferson <i>et al</i>	1742	400		mtg assigned NCNB mtg South Inc. for mtg see REM Bl. 1390 Pg. 990
14515 Oct 28, 1985	"		N.C.	Nat'l	Martin E. Rogers <i>et al</i>	1743	364		mtg assigned Bankers Trust Co. N.Y. N.Y. for mtg see REM Bl. 1439 Pg. 1
14515 Oct 28, 1985	"		NCNB	mtg. South, Inc.	Dary Dwayne Duvall <i>et al</i>	1743	365		mtg assigned Bankers Trust Co. N.Y. N.Y. for mtg see REM Bl. 1458 Pg. 649
14515 Oct. 28, 1985	"		NCNB	mtg. Corp.	Ernest Wiley, Jr. <i>et al</i>	1743	366		mtg assigned Bankers Trust Co. N.Y. N.Y. for mtg see REM Bl. 1338 Pg. 185
14515 Oct 28, 1985	"		N.C.	Nat'l	Richard H. Scott Jr. <i>et al</i>	1743	368		mtg assigned Bankers Trust Co. N.Y. N.Y. for mtg see REM Bl. 1383 Pg. 66
14515 Oct 28, 1985	"		N.C.	Nat'l	Maurice A. Southern <i>et al</i>	1743	369		mtg assigned Bankers Trust Co. N.Y. N.Y.
15077 Oct 31, 1985	"		NCNB	Nat'l Bank of N.C.	Zippy Mont, Inc	1744	416		Release Parcel 1 (Str # 836) Cor. White Home Rd. + Junction Chapel Rd. for mtg see REM Bl. 1744 Pg. 418
15295 Nov 1, 1985	"		"	"	Westbury Place Assoc. <i>et al</i>	1744	511	5,317.50	or (Not Warranted - Ex. T) 13.05 Acre Old Spky Rd. 85-4971
15583 Nov. 4, 1985	"		"	"	Westbury Place Assoc., <i>a SC Ltd. Pts.</i>				✓ ✓ ✓ Situations - 13.05 acres - Old Spartanburg Rd.

INDIRECT or MORTGAGEE Index to Real Estate Mortgages — Greenville County, S. C.

REC. U. S. PAT OFFICE *Chas McCott* County Indexes Since 1888 An Identifying Trade Mark


Open at Proper Tab according to First Letter or Letters of Name and refer to Buff Sub-Index sheet for page reference.

COTT FAMILY NAME INDEX No. 75 © 1949
MADE BY THE COTT INDEX COMPANY, COLUMBUS, OHIO
SOLD BY WALKER, EVANS & COGSWELL CO., CHARLESTON, S.C.

FILE NUMBER	MORTGAGEE FAMILY NAMES	GIVEN NAMES ABCDEFGH	GIVEN NAMES IJKLMNO	GIVEN NAMES PQRSTUWXYZ	MORTGAGORS	BOOK	PAGE	Amount	BRIEF DESCRIPTION, LOCATION, ETC. (Not Warranted)
15822 Nov. 5, 1985	Bank				North Carolina Nat'l				
16170 Nov. 8, 1985	"				Charles M. Miller, Jr. et al	1745	232		# 85-4732, Injntly see REM Bd 1364 pg 479 Release Lien from Judgment Roll
16911 Nov. 15, 1985	"				Nugh L. Lyford a.n.c. Pto.	1745	787	.50	Lat also Pto. in Road
18446 Nov. 29, 1985	"				B+C Motel Associates	1746	565	30,513	For mtg. see REM Bd. 1668 pg 885 Modification & Extension Agreement
	"				Carl M. West et al	1748	954		Release Lien from Judgment Roll
20562 Dec. 19, 1985	"				Retirement Community	1748	954		# 85-5547 - In mtg see REM Bd - 1460 pg. 937
"	"				N.C. National Bank of The Greenville Baptist	1752	113		For mtg see REM Bd 1742 Pg 231 & Easement Subordination of mtg & security agree Deed Bd 1255 Pg 551
21118 Dec. 23, 1985	"				"	1752	113		
22200 Jan 3, 1986	"				Stone C. Price	1753	147	.57	Rowenaire
22437 Jan 7, 1986	"				Zippy Mart of S.C. Inc.	1755	64	14,917	4.74 Acres, Rutherford Road In mtg. see REM Bd. 1662 pg 802 Release Pt. lot 24 Piedmont Hwy
23020 Jan 10, 1986	"				Moland - Drysdale Corp.	1755	311	250,000	Lat
26894 Feb 14, 1986	"				B+C Motel Associates	1756	277		Hill Rd. In mtg. see REM Bd 1668 Pg 885 Release 2.75 ac. Cor. S.C. 291 & Lowndes
26984 Feb 17, 1986	"				Stone & Stone Associates	1761	154	760,000	2.75 Acres White Horse Rd.
29432 Mar 12, 1986	"				John E. Henson	1761	241	52,000	Lat 2 = 9 ac
30955 Mar 24, 1986	"				Pelham Green Ltd. Pts.	1764	910		For mtg. see REM Bd 1727 Pg 805 Release 8.0655 Hwy Pocket Rd.
33318 Apr 10, 1986	"				Jimmy L. Cox, et al	1766	375	16,000	1 acre Glossy Mt. Tr. Also R/W
"	"				Ray E. Bradley, et al	1769	610		Release Lien from Judgment Roll # 86-1552 In mtg. see REM Bd. 1472 Pg. 388 Re. Record 1474 pg. 368
"	"				"	1769	610		

REVERSE or MORTGAGEE Index to Real Estate Mortgages — Greenville County, S. C.

REG. U. S. PAT. OFFICE *Chester McCott* County Indexes Since 1888
An Identifying Trade Mark

 Open at Proper Tab according to First Letter or Letters of Name and refer to Buff Sub-Index sheet for page reference.

COTT FAMILY NAME INDEX No. 75 © 1949
MADE BY THE COTT INDEX COMPANY, COLUMBUS, OHIO
SOLD BY PHOTO COPY SUPPLY, MAULDIN, S. C.

()

FILE NUMBER DATE OF RECORD	MORTGAGEES FAMILY NAMES	GIVEN NAMES ABCDEFGH	GIVEN NAMES IJKLMNO	GIVEN NAMES PQRSTUVWXYZ	MORTGAGORS	BOOK	PAGE	Amount	BRIEF DESCRIPTION, LOCATION, ETC. (Not Warranted)
33751 Apr 15, 1986	Bank		NCNB Nat'l	Of N.C.	Pelham Drum Ltd. Pts.	1770	242		R Em Bk 1727 pp. 805 Refer to 2 tracts & for mtg. see St. Lillo
35882 May 1, 1986	"		"	of N.C.	Lawrence L. Knighton	1773	370	35,000	Lot 2 E. Curtis St. also Lot 111 Bay
36018 May 1, 1986	"		"	of N.C.	Henson's Concrete, Inc.	1773	611	56,000	Lot 15 Area also Easement,
36126 May 2, 1986	"		"	South Carolina	Charles E. Allen, Jr. et al	1773	851	4,200	Lot 7 Clut Dr.
36396 May 5, 1986	"		"	South Carolina	Gaylon W. Morris, et al	1774	279	38,000	Lot 16 Chateaufort
36510 May 6, 1986	"		"	South Carolina	Larry D. Davis et al	1774	445	130,000	Leas part Tract 3 White Horse Rd. Part 2p.
36130 May 7, 1986	"		"	South Carolina	John D. Aiken, Jr.	1774	743	205,000	Lot 5 Brookside Forest
36774 May 7, 1986	"		"	South Carolina	Gordon R. Boyd	1774	799	16,000	4 Parcels Fairview Sp.
36885 May 8, 1986	"		"	South Carolina	Cousins Properties	✓	✓	✓	86-1854 Fixtures - 700 Haywood Rd.
36942 May 8, 1986	"		"	South Carolina	James C. Leary et al	1775	26	209,000	Also Lot 20, Bradley Oaks Lot 81, Brentwood, Sec. III
37086 May 9, 1986	"		"	South Carolina	AD Associates, et al. Res. Pts.	1775	256	76,500	Lot Pointe Cir. Pelham Pointe
37104 May 9, 1986	"		"	South Carolina	Frank H. Bridwell, et al	1775	321	94,000	Fairview Sp. also 7025 Ave 6.28 Acres below Bridge Rd.
37396 May 13, 1986	"		"	South Carolina	Joseph M. Martin, et al	1775	714	12,000	Leas part Lot 6 Towner St. Extn. Highland
37513 May 13, 1986	"		"	"	George Earl Parker	1775	975	45,985	7.79 Acres School Rd. schoolum Sp. PA. Tract 2 = 1.66 Acres Co. S. Mill Rd.
37697 May 1, 1986	"		"	South Carolina	Michael A. Syner	1776	228	7,665	Lot 6 Lilly St. Austin Sp.
38175 May 19, 1986	"		"	South Carolina	John Robert McClure	✓	✓	✓	86-2022 Fixtures - Lot 2 - Tulip St.

REVERSE or MORTGAGEE Index to Real Estate Mortgages — Greenville County, S. C.

REG. U. S. PAT. OFFICE *Chas McCott* County Indexes Since 1888 An Identifying Trade Mark

 Open at Proper Tab according to First Letter or Letters of Name and refer to Buff Sub-Index sheet for page reference.

COTT FAMILY NAME INDEX No. 75 © 1949
MADE BY THE COTT INDEX COMPANY, COLUMBUS, OHIO
SOLD BY PHOTO COPY SUPPLY, MAULDIN, S. C.

FILE NUMBER DATE OF RECORD	MORTGAGEES FAMILY NAMES	GIVEN NAMES ABCDEFGHIJ	GIVEN NAMES JKLMNO	GIVEN NAMES PQRSTUVWXYZ	MORTGAGORS	BOOK	PAGE	Amount	BRIEF DESCRIPTION, LOCATION, ETC. (Not Warranted)
38286 May 20 1986	Bank			ncnb - South Carolina	Daniel Fishner	1777	133	.00 35,000	Leys part Lot 4 West Court St. Green
38435 May 20 1986					William A. Bridger et al	1777	353	.00 45,500	Agent Hets Lot 43-19 Longview Terrace
38526 May 21 1986					Edgewood Investors, a S.C. Corp	1777	445	.00 127,000	Lot 6 Haywood North
38559 May 21 1986					Brian C. Simpson	1777	578	.00 118,000	Creek Map 3 part Lot 453 Sweetwater Court Sugar
38586 May 21 1986					James E. Young	1777	634	.00 4,500	Lot 5 Lindsay Area Grove 29
38972 May 23 1986					SA J. Robert McClure John Robert McClure	1778	150	.00 500,000	Lot 24 West of Julius St.
38971 May 23 1986					Greenville County	1778	208	.00 500,000	Indenture
039067 May 27 1986					Troy E. Moore et al	1778	408	.00 74,524	Lot 27 Parkway
39114 May 27 1986					Ronald R. Moore et al	1778	510	.00 20,000	Plant. In Rest (Kempers Inc.) Lot 4, Honey With Kempers
39291 May 28 1986					Edward B. Smith	1778	692	.00 23,000	Lots 2, 3, 4 & 5 Hwy. 415
39294 May 28 1986					C. David Hill, Jr. et al	1778	742	.00 170,000	2.12 Acre Dublin Rd. Abandonment Pt. Lot 17 Memorial Medical Pl. also
39394 May 28 1986					James O. Farnsworth	1778	905	.00 55,000	Lot 2 Sandhill - Epts.
39452 May 28 1986					Alan R. Green, et al	1779	13	.00 99,000	Sugar Creek Lot 585 Sugarhill Court
39516 May 29 1986					Clarence W. Blankenship et al	1779	78	.87 15,275	Shamrock Circle Lot 42 Shamrock Acc.
039901 May 30 1986					Robert Thomas Rabon et al	1779	653	.50 9,036	Peppertree, Sec. 3 Lot 157, Navelock Dr.
039947 May 30 1986					Meera D. Desai et al	1779	764	.15 67,102	Ave. Mauldin Pt. Lots 17 & 16 Butler

REVERSE or MORTGAGEE Index to Real Estate Mortgages — Greenville County, S. C.

REG. U. S. PAT OFFICE *Chas McCott* County Indexes Since 1888 An Identifying Trade Mark

Open at Proper Tab according to First Letter or Letters of Name and refer to Buff Sub-Index sheet for page reference.

COTT FAMILY NAME INDEX No. 75 © 1949
MADE BY THE COTT INDEX COMPANY, COLUMBUS, OHIO
SOLD BY PHOTO COPY SUPPLY, MAULDIN, S. C.

()

FILE NUMBER DATE OF RECORD	MORTGAGEES FAMILY NAMES	GIVEN NAMES ABCDEFGHIJ	GIVEN NAMES KLMNO	GIVEN NAMES PQRSTUVWXYZ	MORTGAGORS	BOOK	PAGE	Amount	BRIEF DESCRIPTION, LOCATION, ETC. (Not Warranted)
40008 June 2, 1986	Bank		NCNB South Carolina		Scott J. Hocking <i>etd</i>	1779	847	81,000	Sugar Creek Sec 3 map! Lot 5 P7 Sugarfield Court
40028 June 2, 1986	"		"	"	Matthew Parisi <i>etd</i>	1780	109	36,711	Anderson Ridge Rd. 18.71 Acres Co. Bennett Bldg. Co.
40218 June 3, 1986	"		"	"	Billy J. Shackleton, <i>etd</i>	1780	196	15,000	Lot 4 Oak Forest Sec 1 Merrifield Park. Sec II
40542 June 4, 1986	"		"	"	James C. Jeter Jr. <i>etd</i>	1780	640	38,118	Lot 48 Parliament Rd.
40479 June 4, 1986	"		"	"	Leonard L. Brown	1780	654	18,000	6.65 Acres Frank Brown Co.
40560 June 4, 1986	"		"	"	Myra J. Larson	1780	686	14,926	Lot 38 Selma St.
40581 June 4, 1986	"		"	"	D. Allen West, <i>etd</i>	1780	709	171,000	2 Lots + Pt. lot
40633 June 5, 1986	"		"	"	John Roy Cash <i>etd</i>	1780	776	7,000	1.11 Acres Camden Dr.
40671 June 5, 1986	"		"	"	Carl S. Alexander	1780	868	9,000	Lot 19 + pt. lot 20 Agnes Rd.
40742 June 5, 1986	"		"	"	Barbara Halkrook	1780	996	6,000	Lot 5 Old Grove Est.
40754 June 5, 1986	"		AKA Bankers Trust of S.C.	"	West North Properties	1781	63		see REM BK 1756 pg 330 Release Parcel W. North St. for mtg 86-2342
41014 June 9, 1986	"		" Nat'l of Florida		WRB Ltd. Pts.				Fixtures - 3.22 acres Neely Ferry Rd mtg & security also map Lexington + Berkeley Counties
41008 June 9, 1986	"		" Nat'l of Florida		W.R.B Ltd. Pts.	1781	345	1,285,000	3.22 Acres Neely Ferry Rd.
41037 June 9, 1986	"		" of S.C.		James C. Wardlaw Jr. <i>etd</i>	1781	455	22,964	Lot 44 Coonster Cleveland Forest
41158 June 9, 1986	"		" of S.C.		Howard H. Kyle <i>etd</i>	1781	560	109,300	Lot 166 + Pt Lots 164 + 165
41262 June 10, 1986	"		" South Carolina		James Douglas Vaughan <i>etd</i>	1781	775	49,000	4.50 Acres U.S. Hwy 276 South

REVERSE or MORTGAGEE Index to Real Estate Mortgages — Greenville County, S. C.

REG. U. S. PAT. OFFICE *Chas McCott* County Indexes Since 1888 An Identifying Trade Mark


 Open at Proper Tab according to First Letter or Letters of Name and refer to Buff Sub-Index sheet for page reference.

COTT FAMILY NAME INDEX No. 75 © 1949
MADE BY THE COTT INDEX COMPANY, COLUMBUS, OHIO
SOLD BY PHOTO COPY SUPPLY, MAULDIN, S. C.

FILE NUMBER DATE OF RECORD	MORTGAGEES FAMILY NAMES	GIVEN NAMES ABCDEFGH	GIVEN NAMES IJKLMNO	GIVEN NAMES PQRSTUVWXYZ	MORTGAGORS	BOOK	PAGE	Amount	BRIEF DESCRIPTION, LOCATION, ETC. (Not Warranted)
41517 June 11, 1986	Bank			NCNB South Carolina	Carolyn Ann P. Edwards et al	1782	140	22,000	Chick Sp. Sp. Park Pt. lots 6 + 7 Memorial Dr. S.W.
41461 June 11, 1986	"		"	"	Mattie Parisi et al	1782	128		Bl. 1780 pg. 109 + Bl. 1653 pg. 53 Subdivision in J.C. City - R.R. Co.
41698 June 12, 1986	"		"	"	Pat-Reel Company, a P.C.	1782	445	400,000	1.81 Acre - Wesley Rd + Acadia
41747 June 13, 1986	"		"	"	Sunny Sutton	1782	526	50,000	Lot 1, Dreamland Way
41873 June 13, 1986	"		"	"	Barbara K. Maslow	1782	680	22,673	Georgia Hts. S. minor Lots 4 + 5, Cherokee Dr.
41946 June 13, 1986	"		"	"	Enigma Corp.	1782	805	1,100,000	7 Tracts
42025 June 16, 1986	"		"	"	Crown Metro, Inc.	1783	10	225,000	St. Donaldson Ctr. 15.9 Acre Echelon Rd + Orion
42063 June 16, 1986	"		"	"	James M. White et al	1783	44	72,000	Silverleaf, Sec. I A Lot 52, W. Silverleaf St.
42126 June 16, 1986	"		"	"	Carl F. Holz et al	1783	142	23,000	Crest Lot, Welcome Ave. Oak
42300 June 17, 1986	"		"	"	James E. McDonald et al	1783	500	38,000	3.0 Acre, Grove Tr (We.)
42353 June 18, 1986	"		"	"	Betty Cain et al	1783	521	12,150	Lot 64, O come Ave (Douglas)
42354 June 18, 1986	"		"	"	Tommy D. Simmons et al	1783	540	35,000	Lot, Highland Dr. + Laurens Counties
42384 June 18, 1986	"		"	"	John Barry Corp.	1783	644	90,000	157.5 Acres, Greenville
42509 June 18, 1986	"		"	North Carolina	Polk County Broadcasting	1783	749		For Mtg. on KEM Bl. 1659 Pg 89 Mtg. assigned Small Business Admin.
42528 June 19, 1986	"		"	"	Robert William Scott	1783	861	14,338	Lot 86, Lyndale
42582 June 19, 1986	"		"	"	B. Phillips Pressley	1783	923	57,000	Lot 31, Pumlis Rd, Sec A

REVERSE or MORTGAGEE Index to Real Estate Mortgages — Greenville County, S. C.

REG. U. S. PAT. OFFICE *Chas. McCott* County Indexes Since 1888 An Identifying Trade Mark

 Open at Proper Tab according to First Letter or Letters of Name and refer to Buff Sub-Index sheet for page reference.


COTT FAMILY NAME INDEX No. 75 © 1949
MADE BY THE COTT INDEX COMPANY, COLUMBUS, OHIO
SOLD BY PHOTO COPY SUPPLY, MAULDIN, S. C.

()

FILE NUMBER	MORTGAGEES FAMILY NAMES	GIVEN NAMES ABCDEFGHIJ	GIVEN NAMES JKLMNO	GIVEN NAMES PQRSTUVWXYZ	MORTGAGORS	BOOK	PAGE	Amount	BRIEF DESCRIPTION, LOCATION, ETC. (Not Warranted)
42586 June 19, 1986	Bank		NCNB South	Carolina	James C. Hoffner ^{etal}	1783	939	92,000	Tract 25, Also easement
42660 June 19, 1986	"		"	"	Ronald S. Blais ^{etal}	1783	959	35,000	Lot 3, Ballenger Rd. sec. I
42697 June 19, 1986	"		"	"	Robert A. Dawling, Jr. ^{etal}	1784	13	10,000	Trinity Way, Northwood Hills Lot 44, Cor. Kingsbury Rd.
42802 June 19, 1986	"		"	"	Lawrence A. Whitlock ^{etal}	1784	193	35,000	1.02 acres
42801 June 20, 1986	"		"	"	Lellie M. Owen	1784	197	10,000	8 acres Low Pt.
42794 June 20, 1986	"		"	"	Harold A. Carey ^{etal}	1784	227	20,000	Lot 4 Jones Ave. White Horse Hgts.
42722 June 20, 1986	"		"	"	Roger G. Sexton, ^{etal}	1783	395	25,000	Lot 19 Range View Cir.
43028 June 20, 1986	"		"	"	Harry Bramble	1784	559	5,000	Lot 11 Dempsey Hgts. Hilmeing Court - A
43196 June 23, 1986	"		"	"	John J. Barker ^{etal}	1784	795	90,000	Lot 57 Hilmeing Street Sugar Creek Med II sec II
43352 June 24, 1986	"		"	"	M. Nichol Henano ^{etal}	1784	993	76,500	Lot 533 Hunting Hill Cir
43401 June 25, 1986	"		"	"	Shirley Ward	1785	57	6,300	Lot 1 Oak Blume
43401 June 25, 1986	"		"	"	Billy N. Williamson	1785	63	5,800	Lot 11 'Old Irons Eatons'
43421 June 25, 1986	"		"	"	R. Edward Lente ^{etal}	1785	145	7,000	Lot 5 Bk 1730 Pg 342
43637 June 26, 1986	"	Formerly Bankers Trust of S.C.	"	"	U.S. Retirement Corp.	1785	489		Release 7 Lots For sale see LEM
43737 June 27, 1986	"	"	"	"	Charles D. Jerry ^{etal}	1785	664	57,500	Sec. 2 Pt. Lot 16 + 17 Windsor Oaks Acres Austin Sp.
43810 June 27, 1986	"	"	"	"	Lawrence L. Knighton	1785	714	15,000	Lot 110, Boyd Ave, Hunters

REVERSE or MORTGAGEE Index to Real Estate Mortgages — Greenville County, S. C.

REG. U. S. PAT OFFICE *Chas McCath* County Indexes Since 1888 An Identifying Trade Mark


 Open at Proper Tab according to First Letter or Letters of Name and refer to Buff Sub-Index sheet for page reference.

COTT FAMILY NAME INDEX No. 75 © 1949
MADE BY THE COTT INDEX COMPANY, COLUMBUS, OHIO
SOLD BY PHOTO COPY SUPPLY, MAULDIN, S. C.

FILE NUMBER	MORTGAGEES FAMILY NAMES	GIVEN NAMES ABCDEFGH	GIVEN NAMES IJKLMNO	GIVEN NAMES PQRSTUVWXYZ	MORTGAGORS	BOOK	PAGE	Amount	BRIEF DESCRIPTION, LOCATION, ETC. (Not Warranted)
43804 June 27, 1986 138	Bank		NCNB South	Carolina	Glenda E. Simester	1785	738	.00	Lot 17, Ashwiche
July 1, 1986 145	"		"	"	Bobby W. Vaughan <i>the</i>	1786	451	49,950	Lot 7 Augusta Ct, Obs Jermiah
July 1, 1986 549	"		"	"	Roger G Sexton	AR Record 1786	674	.00	Wife Anny Jackson Blc. 1784 pg 295
July 3, 1986 698	"		"	"	Jack N. Nummons, Jr.	1787	231	25,000	Lot 19, Range View Dr, White Horse
July 3, 1986 846	"		"	"	Steven J. Dauber et al	1787	262	101,000	Dundee Lane & Stratford Forest Lot 64 Con. S. Warwick Rd.
July 7, 1986 1429	"		"	"	Mark E. Coburn	1787	535	65,000	Plantation Ph. I Austin Jr. Less Pt.
July 10, 1986 1513	"		"	"	Mark E. Coburn Inc.	1787	535	120,000	Lot 20 W. Avondale Dr.
July 11, 1986 1542	"		"	"	Iyumi International,	1788	428	200,000	Lot, Poinsett St., Green Butler Jr.
July 11, 1986 1599	"		"	"	Harold G. Bragzale et al	1788	576	27,000	1.382 Acres Robert Circle
July 11, 1986 1602	"		"	"	Republic Properties, Inc. P. P. 15	1788	584	20,000	Unit 5-C Town Park H.P.R.
July 11, 1986 1707	"		"	"	East North Associates	1788	640	335,000	Lot East North Street
July 14, 1986 1748	"		"	"	E.O. McCamerson Jr. et al	1788	659	100,000	Acres, Sec. I Lot 4 Rocky Point Way Rocky Creek
July 14, 1986 1842	"		"	"	Arthur Williams	1788	811	20,000	Ellington Dr. Lot 22 + pt. lot 23 bounded Ave
July 14, 1986 2028	"		"	"	Jack A. Skrupa	1788	903	198,000	Lot 8 Chanticleer Inwood Ave
July 15, 1986 2035	"		"	"	Allen L. Freeman	1789	17	.52	to mtg see H&W # 1365 pg 257 Mtg assigned to C. Douglas Wilson & Co.
July 15, 1986	"		"	"	Kenneth C. Coogrove	1789	303	754,829	8 tracts also encumbrances
	"		"	"	James F. Henry	1789	427	65,000	2.06 Acres Old Lanes Rd

REVERSE or MORTGAGEE Index to Real Estate Mortgages — Greenville County, S. C.

REG. U. S. PAT. OFFICE *Chas McCott* County Indexes Since 1888 An Identifying Trade Mark

 Open at Proper Tab according to First Letter or Letters of Name and refer to Buff Sub-Index sheet for page reference.


COTT FAMILY NAME INDEX No. 75 © 1949
MADE BY THE COTT INDEX COMPANY, COLUMBUS, OHIO
SOLD BY PHOTO COPY SUPPLY, MAULDIN, S. C.

()

FILE NUMBER	MORTGAGEES FAMILY NAMES	GIVEN NAMES ABCDEFGH	GIVEN NAMES IJKLMNO	GIVEN NAMES PQRSTU VWXYZ	MORTGAGORS	BOOK	PAGE	Amount	BRIEF DESCRIPTION, LOCATION, ETC. (Not Warranted)
2117 July 15, 1986	Bank			By agent S. Andy ... NCNB South Carolina	Bernard C. Price ^{etc}	1789	466	40,000 ^{.00}	Lot Greer Lot Inde St also Lot Randall
2260 July 16, 1986	"		"	" "	Antonio G. Vaquez	1789	674	110,400 ^{.00}	Phase 1 Lot 193 Pebble Creek
2289 July 16, 1986	"		"	" "	Quentin A. Ball ^{etc}	1789	794	22,000 ^{.00}	28.45 acres Fork Shoals Rd
2320 July 17, 1986	"		"	" "	McAdams Christopher, Jr	1789	957	27,500 ^{.00}	Lot 4 Willow Ct.
2590 July 18, 1986	"		"	" "	Southside Bap Church ^{etc}	1790	251	500,000 ^{.00}	39.74 acres Woodruff Rd. Chanticleer Sec 1
2661 July 18, 1986	"		"	" "	J. M. Stephens	1790	330	130,000 ^{.00}	Lot 73 West Swans Oaks Dr. Hunters Acres
2650 July 18, 1986	"		"	" "	Lawrence L. Knighton ^{etc}	1790	342	20,000 ^{.00}	Lot 98 Boyd Ave. Highwood Trail Hartsome Gate
2817 July 18, 1986	"		"	" "	Jonathan Taylor Michae ^{etc}	1790	637	28,000 ^{.00}	Lot 9 Car Batesville Rd
2602 July 21, 1986	"		"	" "	Lewis Timothy Carpenter	1791	758	45,200 ^{.00}	Lot 91 Chestfield Estates Sec.
2616 July 25, 1986	"		"	" "	Wald John Sports Inc.	1791	810	780,000 ^{.29}	4 Pacts 276 H. Dow
2615 July 25, 1986	"		"	" "	John Berry ^{etc}	1791	816	50,000 ^{.00}	Lot 2+3 N. Main St. (W. Hwy Lot 2 Crescent Ave
2850 July 25, 1986	"		"	" "	Lawrence J. Nehman ^{etc}	1791	920	330,000 ^{.00}	Lot 3 also Crescent Cape Park also
3916 July 25, 1986	"		"	" "	Donald E. Steinbacher ^{etc}	1792	187	146,250 ^{.14}	Lot 9 Huntington Rd "Huntington"
3985 July 28, 1986	"		"	" "	Fred B. Matteson ^{etc}	1792	332	6,607 ^{.00}	1.05 acres Forest Ct. Orad. Sp.
4460 July 29, 1986	"		"	" "	Leonard D. Hendricks ^{etc}	1793	11	6,000 ^{.00}	1.01 acres Augusta Rd.
14381 July 31, 1986	"		"	" "	S. Hunter Howard, Sr ^{etc}	1792	923	100,000 ^{.00}	2.028 acres St Hwy 14.

REVERSE or MORTGAGEE Index to Real Estate Mortgages — Greenville County, S. C.

REG. U. S. PAT. OFFICE *Chas. McCott* County Indexes Since 1888 An Identifying Trade Mark

 Open at Proper Tab according to First Letter or Letters of Name and refer to Buff Sub-Index sheet for page reference.

COTT FAMILY NAME INDEX No. 75 © 1949
MADE BY THE COTT INDEX COMPANY, COLUMBUS, OHIO
SOLD BY PHOTO COPY SUPPLY, MAULDIN, S. C.

FILE NUMBER DATE OF RECORD	MORTGAGEES FAMILY NAMES	GIVEN NAMES ABCDEFGHIJ	GIVEN NAMES JKLMNO	GIVEN NAMES PQRSTUVWXYZ	MORTGAGORS	BOOK	PAGE	Amount	BRIEF DESCRIPTION, LOCATION, ETC. (Not Warranted)
4658 Aug 1, 1986	Bank			NCNB South Carolina	Lawrence D. Sherwin, Jr	1793	305	.00	2.99 Acres. West Prontin Ave
4863 Aug 4, 1986	"			"	J. Marion Hughes, Jr	1793	704	278,000	Lat 21, Asheton
4893 Aug 4, 1986	"			"	G. W. Allen	1793	736	114,600	Sec. 2, Belle Terre Acres
4900 Aug 4, 1986	"			"	Robert E. Dempsey, Jr	1793	775	14,000	Lat 20 Lake Et-Je-Ma Drive
5261 Aug 5, 1986	"			"	Naomi O. Taylor	1794	192	32,000	1.0 Acres Evelyn Drive
5408 Aug 6, 1986	"			"	Ronald J. Oglietti, et al	1794	313	35,000	Orchard Acres. Sec 4.
5410 Aug 6, 1986	"			"	Ronald C. Kurtz, et al	1794	327	50,000	Lat 219 Fairhaven Dr.
5540 Aug 7, 1986	"			"	Evelyn R. Scott, et al	1794	502	5,329	in. II
5460 Aug 7, 1986	"			"	Gerry Blackwell	1794	535	72,634	Lat 86 Bendingwood G. Northwood
5822 Aug 11, 1986	"			"	Guoldine A. Wynn	1794	838	15,768	Creek Sept Map
5916 Aug 11, 1986	"			"	Donald F. Brewer, et al	1794	939	6,399	Lat 270 Sandy Creek Court Sugar
6058 Aug 12, 1986	"			"	Ernest W. Hammond, et al	1795	89	11,000	Lat 71 Fifth Ave Constance
6197 Aug 13, 1986	"			"	A. W. Shreath, Jr.	1795	319	15,679	4.15 Acres also easment
6186 Aug 13, 1986	"			"	Richard O. Farnsworth	1795	386	128,000	418. Less Pt.
6185 Aug 13, 1986	"			"	Richard O. Farnsworth	1795	390	35,000	9.16 Acres. Burg Rd + S.C. Hwy
6429 Aug 14, 1986	"			"	Otis R. Butler, et al	1795	594	10,769	Acres.
									Lat 16 Nicklaus Dr. Jan
									Village Sec 3
									Lat 21 Third St Judson Mill
									Lat 65 Bethseman Dr
									" Mustang Village "
									Lat East North St
									Lat East North St
									Barwood
									Lat 30 Barwood Circle

REVERSE or MORTGAGEE Index to Real Estate Mortgages — Greenville County, S. C.

REG. U. S. PAT OFFICE *Chas McCott* County Indexes Since 1888 An Identifying Trade Mark

Open at Proper Tab according to First Letter or Letters of Name and refer to Buff Sub-Index sheet for page reference.


COTT FAMILY NAME INDEX No. 75 © 1949
MADE BY THE COTT INDEX COMPANY, COLUMBUS, OHIO
SOLD BY PHOTO COPY SUPPLY, MAULDIN, S. C.

()

FILE NUMBER	MORTGAGEES FAMILY NAMES	GIVEN NAMES ABCDEFGH	GIVEN NAMES IJKLMNO	GIVEN NAMES PQRSTUWXYZ	MORTGAGORS	BOOK	PAGE	Amount	BRIEF DESCRIPTION, LOCATION, ETC. (Not Warranted)
6431 Aug 14, 1986	Bank		NCNB South	Carolina	Samuel P. Vause	1795	599	250,000	North Franklin Rd. 6 Lots Car Montis Dr +
6740 Aug 15, 1986	"		"	"	Alfredo Pineda	1796	22	112,000	Lot 6 "The Meadows"
6745 Aug 15, 1986	"		"	"	Frank Z. Bidwell	1796	38	130,000	3 Parcels Drove Sp.
6546 Aug 15, 1986	"		"	"	Kenneth L. Darby	1795	759	27,638	Pt tract 1 Charvins Dr.
6661 Aug 15, 1986	"		"	"	East Georgia Rd Bap Church	1795	967	40,000	Parcel East Georgia Rd Creek Sec 3.
6800 Aug 18, 1986	"		"	"	Larry L. Jester	1796	117	111,975	Lot 686 Silver Creek Rd. Sugar
6948 Aug 18, 1986	"		"	"	Philip J. Smith, Sr	1796	327	80,000	1.16 acres Shady Ln.
7538 Aug 21, 1986	"		"	"	James W. Dodde	1796	862	1,400,000	2.8815 Acres Butter Sp.
7389 Aug 21, 1986	"		"	"	Garry Roberts	1796	915	12,000	5.16 Acres SC Hwy. 296 White Oaks
7446 Aug 21, 1986	"		"	"	Melinda B. Long	1796	968	41,400	Lot 50, Sewanee Ave
7448 Aug 21, 1986	"		"	"	Montague Place Investors	1796	980	528,000	8 Lots
7527 Aug 21, 1986	"				Pelham Green Ltd. Pts.	1796	846		2.8815 Acres. Pelham Green 3rd mtg. see Rem Bk 1727 p. 805
7527 Aug 21, 1986	"				Pelham Green Ltd. Pts.	1796	845		7.9815 Acres. Dry Fork Rd. 3rd mtg. see Rem Bk 1727 p. 805
7527 Aug 21, 1986	"				Pelham Green Ltd. Pts.	1796	852		13.973 Acres. Dry Fork Rd. 3rd mtg. see Rem Bk 1727 p. 805
7534 Aug 21, 1986	"				James W. Dodde	1796	870		2.8815 Acres. Pelham Green 3rd mtg. see Rem Bk 1727 p. 805
7422 Aug 21, 1986	"				John Berry	1796	887		2.8815 Acres. Pelham Green 3rd mtg. see Rem Bk 1727 p. 805

REVERSE or MORTGAGEE Index to Real Estate Mortgages — Greenville County, S. C.

REG. U. S. PAT. OFFICE *Chas. McCobb* County Indexes Since 1888 An Identifying Trade Mark

 Open at Proper Tab according to First Letter or Letters of Name and refer to Buff Sub-Index sheet for page reference.

COTT FAMILY NAME INDEX No. 75 © 1949
MADE BY THE COTT INDEX COMPANY, COLUMBUS, OHIO
SOLD BY PHOTO COPY SUPPLY, MAULDIN, S. C.

FILE NUMBER DATE OF RECORD	MORTGAGEES FAMILY NAMES	GIVEN NAMES ABCDEFGH	GIVEN NAMES IJKLMNO	GIVEN NAMES PQRSTUVWXYZ	MORTGAGORS	BOOK	PAGE	Amount	BRIEF DESCRIPTION, LOCATION, ETC. (Not Warranted)
7427 Aug. 21, 1986	Bank		NCNB South	Carolina	John Berry	1796	889		Release lot 3 Lakeview Acres Sec 11 D'ville + Laurens Counties for mtg See Len Bk. 1783 pp. 644
7646 Aug 22, 1986	"		"	"	"	1796	889		
7647 Aug 22, 1986	"		"	"	William D. Wampole et al	1797	209	70,000	Lots + pt. lots
7763 Aug 25, 1986	"		"	"	Douglas L. Blason	1797	237	18,151 ^{.89}	20, 2 Acres East Georgia Rd.
8123 Aug 26, 1986	"		"	"	Hilda Lee Turner	1797	423	8,500 ^{.00}	Magnolia Ave Lot 38 Fleetwood Dr.
8307 Aug 27, 1986	"		"	"	Jerry C. Queen	1797	822	150,000 ^{.00}	mtg sp. also lot Old Airport Rd. lots 13 + 21 Hunter Villa. Paris
8204 Aug 27, 1986	"		"	"	Richard A. Alpert aka G. B. Stephens	1798	49	121,942 ^{.71}	2 Hill Ests. Lot 2 Quail Hill Dr. Quail
8489 Aug 28, 1986	"		"	"	James B. Stephens	1797	980	650,000 ^{.00}	St. also alley Lot Cor. North Main St + Academy
8665 Aug 29, 1986	"		"	"	E. Jack Picklesimer et al	1798	322	125,000 ^{.00}	5.92 acres.
8487 Sept 2, 1986	"		"	"	Curtis G. Richardson et al R.S.C. Gen Pts.	1798	723	37,000 ^{.00}	Lot 34 Wainw St.
9036 Sept 2, 1986	"		"	"	Pendleton Street Properties	1799	175	51,400 ^{.00}	Lot, Pendleton St.
9186 Sept 3, 1986	"		"	"	Joan M. Bryant	1799	342	35,000 ^{.00}	Simpsonville Lot 157 Sec. IV Poinsettia
9226 Sept 3, 1986	"		"	"	J. Walter Brashier	✓	✓	✓	86-3527 Furniture - See Exhibit "A"
9264 Sept 3, 1986	"		"	"	J. Walter Brashier et al	1799	529	1,225,000 ^{.00}	13.42 acres Frontage Rd 11.74 acres S.S. Hwy 276 also
9457 Sept 4, 1986	merger Bankers Trust of S.C.		"	"	Robin D. Pusey et al	1799	662	20,700 ^{.93}	115 Lot 5 White Horse Rd Ebenezer
					Greenville County	1800	81		Second Amendatory Indenture

REVERSE or MORTGAGEE Index to Real Estate Mortgages — Greenville County, S. C.

REG. U. S. PAT OFFICE *Chas McCott* County Indexes Since 1888 An Identifying Trade Mark

Open at Proper Tab according to First Letter or Letters of Name and refer to Buff Sub-Index sheet for page reference.


COTT FAMILY NAME INDEX No. 75 © 1949
MADE BY THE COTT INDEX COMPANY, COLUMBUS, OHIO
SOLD BY PHOTO COPY SUPPLY, MAULDIN, S. C.

()

FILE NUMBER	MORTGAGEES FAMILY NAMES	GIVEN NAMES ABCDEFGHIJ	GIVEN NAMES KLMNO	GIVEN NAMES PQRSTUVWXYZ	MORTGAGORS	BOOK	PAGE	Amount	BRIEF DESCRIPTION, LOCATION, ETC. (Not Warranted)
9412 Sept 4, 1986	Bank		N C N B	South Carolina	Patrick L. Capouch, et al	1799	876	10,000.00	Lot 108 Gray Fox Run
9505 Sept 4, 1986	"		"	"	Dayton W. Morris, et al	1800	1	260,000.00	Lot 16 Chataworth 17 Oak Shoals Rd. Oaklawn Sp.
9623 Sept 5, 1986	"		"	"	George Earl Parker	1800	136	50,000.00	Pt. tract 2 cov. Simpsonville Hill
9793 Sept 8, 1986	"		"	"	David H. McCauley	1800	366	16,000.00	Lot 16 Paris View Dr. David
9880 Sept 8, 1986	"		"	"	Thomas J. Bennett	1800	425	118,125.00	Lot South Main St for mtg. on R.E.M. Bk. 1662 pp. 823
10024 Sept 9, 1986	"		"	as Agent	Mr Zipp, Inc.	1800	866		Amendment to Mtg. & Sec. Agree. for mtg. on R.E.M. Bk. 1662 pp. 603
10024 Sept 9, 1986	"		"	as Agent	Fast Fare Markets of S.C.	1800	871		Amendment to Mtg. & Security Agree. for mtg. on R.E.M. Bk. 1662 pp. 802
10024 Sept 9, 1986	"		"	as Agent	Zippy Mart of S.C. Inc.	1800	876		Amendment to Mtg. & Security Agree. Bk 1796 pp. 862
10287 Sept 10, 1986	"	Ducensh & Banker Trust of S.C.			James W. Dosh, et al	1801	54	1,400,000.00	2.8815 acres - for orig on R.E.M.
10360 Sept 11, 1986	"				Roger L. Sexton, et al	1801	251	25,000.00	Lot Hammett Pt.
10791 Sept 15, 1986	"				Lgt-Sym Products of Greenville Inc.	1801	842	270,000.00	2.88 acres Kears Ave.
11048 Sept 16, 1986	"				Lloyd Anten	1802	41	325,000.71	4.48 acres Ruthford Rd. Mauldin
11221 Sept 17, 1986	"				Walter J. Knight	1802	231	14,686.00	Lot 88 Fairfield Dr. Blundale
11490 Sept 19, 1986	"				Gwendolyn N. Revis	1802	671	8,700.00	Lot, Murray Dr., Mauldin
11578 Sept 19, 1986	"			as Exec and as Trs.	David C. Delegeth	1802	794	5,200.00	2.3 acres, Montic Drive Mtd. Sp. for mtg. on R.E.M. Bk. 1800 pp. 876
	"			as agent	Zippy Mart of S.C. Inc.	1802	936		Release Lot Old Buncombe Rd. Paris

REVERSE or MORTGAGEE Index to Real Estate Mortgages — Greenville County, S. C.

REG. U. S. PAT. OFFICE *Chas. McCall* County Indexes Since 1888 An Identifying Trade Mark

 Open at Proper Tab according to First Letter or Letters of Name and refer to Buff Sub-Index sheet for page reference.

COTT FAMILY NAME INDEX No. 75 © 1949
MADE BY THE COTT INDEX COMPANY, COLUMBUS, OHIO
SOLD BY PHOTO COPY SUPPLY, MAULDIN, S. C.

FILE NUMBER DATE OF RECORD	MORTGAGEES FAMILY NAMES	GIVEN NAMES ABCDEFGH	GIVEN NAMES IJKLMNO	GIVEN NAMES PQRSTUVWXYZ	MORTGAGORS	BOOK	PAGE	Amount	BRIEF DESCRIPTION, LOCATION, ETC. (Not Warranted)
12176 Sept 24, 1986	Bank		NCNB South	Carolina	Rocky Age Bap. Church	1803	740	.50	Lot W. Bantle Sp.
12226 Sept 25, 1986	"		"	"	Meal J. Code ^{etd}	1803	873	34,500	42 acres. Shuman Co. also
12450 Sept 26, 1986	"		"	"	Ray D. Lathan ^{etd}	1804	244	.28	Lot 2 Reader Rd
12655 Sept 29, 1986	"		"	"	Robert E. Barbrey ^{etd}	1804	458	181,713	Sec II map II
12653 Sept 29, 1986	"		"	"	Vicki Eckard ^{etd}	1804	468	101,000	Lot 27 Hillsborough Dr. Forest
12660 Sept 29, 1986	"		"	"	Calvin P. Mullinay ^{etd}	1804	482	45,000	Lot Main Street & 1/2 with
12694 Sept 29, 1986	"		"	"	Marvin B. Crow ^{etd}	1804	520	20	In Orig on Rem Pt. 1796 pg 915
12794 Sept 29, 1986	"		"	"	Richard Egan & Pter	1804	612	12,000	5.18 Acre Butler Sp. SC Hwy 296
12905 Sept 30, 1986	"		"	"	Greenville County, S.C.	✓	✓	33,000	1.95 Acre Langley Rd. Old Sp
13083 Sept 30, 1986	"		"	"	The Galle S.C. Urban League ^{Inc.}	1805	42	118,400	renewal
12858 Sept 30, 1986	"		"	"	Kevin M. Short ^{etd}	1804	745	✓	1,293 Acre Henderson Rd also
12859 Sept 30, 1986	"		"	"	Kevin M. Short ^{etd}	1804	749	✓	In MS on Rem Pt. 1796 pg 805
12924 Sept 30, 1986	"		"	"	Marsha A. Elrod ^{etd}	1804	900	✓	Release 3.8815 Acre "The Parkway"
12997 Sept 30, 1986	formerly Bankers Trust				William P. Jackson ^{etd}	1804	833	86-3951	Fixtures - See Schedule X
13009 Sept 30, 1986	formerly N.C. Nat'l Bank				Tommy R. Feagin ^{etd}	1804	834	250,000	Lot Regency Dr
"	"							31,000	Sec 1 & 2
"	"							31,000	Unit 7-C Sycamore Downs
"	"							31,000	Lot 11 Curston St Kamalah
"	"							50,000	17.03 Acre Jessup
"	"							809	In mtg on Rem Pt. 1626 Pg. 537
"	"							833	Amended Security, Agent Condit Group
"	"							834	In mtg on Rem Pt. 1373 Pg 405
"	"								Mtg assigned to Carter & Savings Pt. 7A
"	"								In mtg on Rem Pt. 1359 Pg 908
"	"								Mtg assigned to Carter & Savings Pt 7A

REVERSE or MORTGAGEE Index to Real Estate Mortgages — Greenville County, S. C.

REG. U. S. PAT. OFFICE *Chas. McCott* County Indexes Since 1888 An Identifying Trade Mark

Open at Proper Tab according to First Letter or Letters of Name and refer to Buff Sub-Index sheet for page reference.

COTT FAMILY NAME INDEX No. 75 © 1949
MADE BY THE COTT INDEX COMPANY, COLUMBUS, OHIO
SOLD BY PHOTO COPY SUPPLY, MAULDIN, S. C.

()

FILE NUMBER DATE OF RECORD	MORTGAGEES FAMILY NAMES	GIVEN NAMES ABCDEFGH	GIVEN NAMES IJKLMNO	GIVEN NAMES PQRSTUVWXYZ	MORTGAGORS	BOOK	PAGE	Amount	BRIEF DESCRIPTION, LOCATION, ETC. (Not Warranted)
13155 Oct 1, 1986	Bank		NCNB South	Carolina	<i>etd</i> B. Craig Robinson, JR	1805	305	77,000	Holly Tree Plantations Sec II Lot 60 Chestnut Oak Cir
13279 Oct 1, 1986	"		"	"	<i>etd</i> Eugene W. Brittis	1805	487	355,000	4 Parcels
13498 Oct 2, 1986	"		"	"	<i>etd</i> Thomas K. F. Wong	1805	770	400,000	Lot 31-A Repermt Road Huntington
13561 Oct 2, 1986	"		"	"	<i>etd</i> Carl marker	1805	843	44,000	Lot Birchleaf Street
13709 Oct 3, 1986	"		"	"	<i>Gen Pts.</i> The S.C.W. Group a S.C.	1806	12	1,683,100	App Sp. .51 acres Super Hwy 29 Chick
13709 Oct 3, 1986	"		"	"	<i>Gen Pts.</i> The S.C.W. Group a S.C.	1806	17	1,683,000	Tray Dr. 0.733 acres R/W L. Pleasant-
14066 Oct. 7, 1986	"		"	of N.C.	McAlister Ltd. Pts.	✓	✓	✓	86-4035 Fixtures - Reeds Jewelers - McAlister Sq.
14066 Oct. 7, 1986	"		"	of N.C.	Haywood Mall Assoc.	✓	✓	✓	86-4036 Fixtures - Reeds Jewelers Haywood Mall
13901 Oct. 4, 1986	"		family Bankers Trust of S.C.	NCNB South Carolina	Greenville County	1806	286		Relian .75 Acre - for Indenture see R Em Bk. 1602 pgs 954 and mtg. Bk. 1603 pgs 1
13923 Oct 6, 1986	"		"	"	Thomas Land Company	1806	316	76,000	Lot 101 East Sallulah Dr.
13930 Oct 6, 1986	"		"	"	Jerry N. Smith	1806	333	250,000	Lot Wade Hampton Blvd
13974 Oct 6, 1986	"		"	"	Derry J. Hutto <i>etd</i>	1806	442	30,287	Mauldin Austin 20 Lot 23 Dargo St. Blendale III
14025 Oct 6, 1986	"		"	"	<i>ad. C. Gen Pts.</i> Mitchell Road Investors	1806	518	160,000	Mitchell Rd Parcel Co. Greenfield Dr. +
14026 Oct 6, 1986	"		NCNB Nat'l, of N.C.	"	Thomas M. Kelly <i>etd</i>	1806	527	91,000	East Lake Shore Dr. 4 Lots + part Lot Lake Lanier
14082 Oct 7, 1986	"		"	"	Z. Dambrell	1806	580	60,000	E. Park Lots 98 + 99 Washington St

REVERSE or MORTGAGEE Index to Real Estate Mortgages — Greenville County, S. C.

REG. U. S. PAT. OFFICE *Chas McCorkle* County Indexes Since 1888 An Identifying Trade Mark


 Open at Proper Tab according to First Letter or Letters of Name and refer to Buff Sub-Index sheet for page reference.

COTT FAMILY NAME INDEX No. 75 © 1949
MADE BY THE COTT INDEX COMPANY, COLUMBUS, OHIO
SOLD BY PHOTO COPY SUPPLY, MAULDIN, S. C.

FILE NUMBER DATE OF RECORD	MORTGAGEES FAMILY NAMES	GIVEN NAMES ABCDEFGH	GIVEN NAMES IJKLMNO	GIVEN NAMES PQRSTUVWXYZ	MORTGAGORS	BOOK	PAGE	Amount	BRIEF DESCRIPTION, LOCATION, ETC. (Not Warranted)
14109 Oct 7, 1986	Bank			NCNB South Carolina	M. James Rogers, Jr	1806	578	81,500	Hay Prop Reg. Unit 22 Northgate Drive
14212 Oct 7, 1986	"		"	"	Main St Properties & S.C. ^{Jr, PAs.}	1806	693	50,000	Lt E. North St.
14688 Oct 10, 1986	"		"	"	Jack M. Lujan ^{et al}	1807	441	60,000	Forestview Sec II Lt 78 Merrifield Place
14794 Oct 10, 1986	"		"	"	Stephen L. Whitehead	1807	605	14,000	Lt County Rd.
14706 Oct 10, 1986	:				Boney P. Modine, et al	1807	573		For Mtg. on Lem Bl. 162 off 862 Release Lien from Judgment Rec # 86-4801
14879 Oct 13, 1986	'				Robert Seibert Lambert	1807	722	16,000	5.5 Acres = tract 7 App. C. Hwy # 11
14888 Oct 13, 1986	'				Larry E. News, et al	1807	848		# 86-5512 For Mtg. on Lem Bl. 1542 off 713 Release Lien from Judgment Rec
15114 Oct 14, 1986	"		"	"	The Rentrath Co. Inc.	1808	82	137,000	Lt 13 Brookside Forest
15022 Oct 14, 1986	"		"	"	Med-Trust Development ^{Corp.}	1807	950	610,000	2.21 acres Congree Rd.
15023 Oct 14, 1986	"		"	"	Merle K. Lumber	1807	954	9,300	Ordeal Sp. lots 53, 54 + 55 Rutherford Rd
15018 Oct 14, 1986	"		"	"	Bayce D. Burrell ^{et al}	1807	958	13,576	Colonial Hills Sec 6 Lt 308 Bursky Creek Rd
15833 Oct 17, 1986	'				Windsor Estate, Inc.	1809	1	540,312	Shoak Rd. 48.88 ac. + 38.66 ac. PAs
15941 Oct 21, 1986	"		"	"	H. K. Square a PAs	1809	207	99,000	Office Pk. Hay Prop Reg. Unit 24 I + 24 II Reunited
16010 Oct 21, 1986	'				Perry E. Burton, et al	1809	327	5,000	4.95 Acres Less part
16157 Oct. 21, 1986	'				Paris Dev. Co.	1809	303		For Mtg. on Lem Bl. 1765 off 668 Release # A-1 Cleveland Place Pk I
16383 Oct. 22, 1986	'				Lowman B. Johnson & Son	1809	742	60,000	Sp II Lt 22 Wood Creek Ct. Wood Creek

REVERSE or MORTGAGEE Index to Real Estate Mortgages — Greenville County, S. C.

REG. U. S. PAT OFFICE *Chas McCath* County Indexes Since 1888 An Identifying Trade Mark

 Open at Proper Tab according to First Letter or Letters of Name and refer to Buff Sub-Index sheet for page reference.

COTT FAMILY NAME INDEX No. 75 © 1949
MADE BY THE COTT INDEX COMPANY, COLUMBUS, OHIO
SOLD BY PHOTO COPY SUPPLY, MAULDIN, S. C.

()

FILE NUMBER	MORTGAGEES FAMILY NAMES	GIVEN NAMES ABCDEFGH	GIVEN NAMES IJKLMNO	GIVEN NAMES PQRSTUVWXYZ	MORTGAGORS	BOOK	PAGE	Amount	BRIEF DESCRIPTION, LOCATION, ETC. (Not Warranted)
16618 Oct 24, 1986	Bank		NCNB South Carolina		Narold W. Nepper ^{et al}	1810	268	5,083	Brentwood, Sec. 2 Lot 51, Brentwood Way Cog. In mtg. see Rem Bk. 1461 ff. 180 Mtg. assign. Fleet Real Estate Funding
16738 Oct 24, 1986	"		formerly Bankers Trust N.C.		Marion W. Beacham Jr. ^{et al}	1810	345		Mtg. assign. Fleet Real Estate Funding
"	"		"		Charles W. Ford, ^{et al}	1810	346		Mtg. assign. Fleet Real Estate Funding Cog. for mtg. see Rem Bk. 1432 ff. 123 & re. record Bk. 1433 ff. 877
"	"		"		E. A. Ramsaur, Jr. ^{et al}	1810	347		Cog. In mtg. see Rem Bk. 1657 ff. 34 Mtg. assign. Fleet Real Estate Funding
"	"		"		Mack J. Whittle, Jr. ^{et al}	1810	349		Mtg. assign. Fleet Real Estate Funding Cog. - for mtg. see Rem Bk. 1525 ff. 123 & re. record Bk. 1577 ff. 710
"	"		"		B. Craig Robinson Jr. ^{et al}	1810	350		for mtg. see Rem Bk. 1542 ff. 932 Mtg. assign. Fleet Real Estate Funding Cog. for mtg. see Rem Bk. 1542 ff. 971
"	"		"		Barry K. Buehler ^{et al}	1810	351		Mtg. assign. Fleet Real Estate Funding Cog. for mtg. see Rem Bk. 1605 ff. 481
"	"		"		Christopher Echarani ^{et al}	1810	352		Mtg. assign. Fleet Real Estate Funding Cog. In mtg. see Rem Bk. 1665 ff. 832
"	"		"		Woodrow A. Dyar, ^{et al}	1810	353		Mtg. assign. Fleet Real Estate Funding Cog. - for mtg. see Rem Bk. 1686 ff. 112
"	"		"		Richard J. Simonson ^{et al}	1810	354		Mtg. assign. Fleet Real Estate Funding Cog. - for mtg. see Rem Bk. 1689 ff. 132
"	"		"		John P. Madison ^{et al}	1810	355		Mtg. assign. Fleet Real Estate Funding
16789 Oct 27, 1986	"	"	"		Catherine Locke	1810	583	6,300	Lot 5 Oak Grove
17142 Oct 28, 1986	"	"	"		E. Hayes Reynolds III ^{et al}	1811	239	65,000	Land Co. Sec. 9 Lot 19 East Earle St Stone
17459 Oct 30, 1986	"	"	"		Annie K. Stevens	1811	741	40,000	parcel Hwy 14

REVERSE or MORTGAGEE Index to Real Estate Mortgages — Greenville County, S. C.

REG. U. S. PAT. OFFICE *Chas McCott* County Indexes Since 1888
An Identifying Trade Mark

 Open at Proper Tab according to First Letter or Letters of Name and refer to Buff Sub-Index sheet for page reference.

COTT FAMILY NAME INDEX No. 75 © 1949
MADE BY THE COTT INDEX COMPANY, COLUMBUS, OHIO
SOLD BY PHOTO COPY SUPPLY, MAULDIN, S. C.

FILE NUMBER DATE OF RECORD	MORTGAGEES FAMILY NAMES	GIVEN NAMES ABCDEFGH	GIVEN NAMES IJKLMNO	GIVEN NAMES PQRSTUVWXYZ	MORTGAGORS	BOOK	PAGE	Amount	BRIEF DESCRIPTION, LOCATION, ETC. (Not Warranted)
17671 Oct 31, 1986	Bank		NCNB South	Carolina	J. J. Lariscy ^{etd}	1812	31	.00	Parkins Mill Ct.
17669 Oct 31, 1986	"		"	"	J. J. Lariscy	1812	31	200,000	Lot 2 Parkins Mill Ct.
17707 Oct 31, 1986	"		"	"	J. Carroll Dandus	1812	47	.00	Wilbur Ave. Less pt
17846 Oct 31, 1986	"		"	"	Margaret M. Lambert	1812	117	20,000	Lots 151 + 151-A Cor. Anderson Rd +
18324 Nov. 4, 1986	"		"	"	Roger H. Bower ^{etd}	1812	528	.22	Lot Arlington Ave
18359 Nov 4, 1986	"		"	"	J. Walter Brasher			6,403	Rem. Sh. 1714 pp. 232 + Ch. 1809 pp. 925 Subordination Agreement - In mtg. au 86-4437 + Burlington Rd.
18313 Nov 4, 1986	"		"	"	J. Walter Brasher	1813	290	6,500,000	Fixtures - 24.59 acres Roper Mt. Rd. Burlington Rd. Lionledge Plantation
18451 Nov 5, 1986	"		"	"	J. Walter Brasher	1813	325	.00	24.59 acres Roper Mt Rd + In mtg. au Rem. Sh. 1809 pp 742
18450 Nov 5, 1986	"		"	"	Susan J. Sigler ^{etd}	1813	503	14,000	Release Pt. lot 20 Wood Creek land Crab Dr. Blvd. sp.
18488 Nov 5, 1986	"		"	"	Eugene J. Hipps ^{etd}	1813	508	20,000	Lot Memorial Dr Ext. Valley
18597 Nov 6, 1986	"		"	"	Dordon E. Mann	1813	558	32,000	lots 1 + 2 Austin sp. St.
18598 Nov 6, 1986	"		"	"	a.s. c gen Pts. Pearl - Hazard Assn.	1813	706	30,001	lot Green St + Buncombe
18738 Nov 7, 1986	"		"	"	William St Development Corp	1813	710	30,001	lot Augusta St.
18770 Nov 7, 1986	"		"	"	Random Associates	1814	01	800,000	unit 3 Otis Ave
18952 Nov 10, 1986	"		"	"	Whitmore Properties	1814	28	122,000	4 parcels Butler sp.
18952 Nov 10, 1986	"		"	"	E. Hayes Reynolds ^{III}	1814	226	11,776	7 ac
	"		"	"	Dwight M. Zucman ^{III}	1814	238	12,774	lot 33 Little Bald Rock Club
								.85	lot 18 Little Bald Rock Club

REVERSE or MORTGAGEE Index to Real Estate Mortgages — Greenville County, S. C.

REG. U. S. PAT. OFFICE *Chas McCott* County Indexes Since 1888 An Identifying Trade Mark

Open at Proper Tab according to First Letter or Letters of Name and refer to Buff Sub-Index sheet for page reference.


COTT FAMILY NAME INDEX No. 75 © 1949
MADE BY THE COTT INDEX COMPANY, COLUMBUS, OHIO
SOLD BY PHOTO COPY SUPPLY, MAULDIN, S. C.

()

FILE NUMBER DATE OF RECORD	MORTGAGEES FAMILY NAMES	GIVEN NAMES ABCDEFGH	GIVEN NAMES IJKLMNO	GIVEN NAMES PQRSTUVWXYZ	MORTGAGORS	BOOK	PAGE	Amount	BRIEF DESCRIPTION, LOCATION, ETC. (Not Warranted)
19840 Nov 10, 1986	Bank		NCNB South	Carolina	Paul C. Aughtrey III	1814	415	21,974	Lot 19 Little Bald Rock Club
19040 Nov 10, 1986	"		"	"	L. E. Harris et al	1814	430	13,100	Lot 34 Little Bald Rock Club
19040 Nov 10, 1986	"		"	"	James C. Rikhoff	1814	436	16,982	Lot 61 Little Bald Rock Club
19171 Nov 11, 1986	"		"	"	John M. Ellidge et al	1814	658	131,200	Lot 3 Fairview Sp.
19254 Nov 11, 1986	"		"	"	Lillie M. Stokes	1814	729	160,000	pt parcel B. Paris Mt Rd.
19866 Nov. 14, 1986	"		"	"	Spring Street Associates Ltd. Pts.	✓	✓	✓	86-4570 E. Coffey + N. Spring Sts. Furniture - E Washington, N. Brown,
20495 Nov 19, 1986	"		"	"	King - Mauldin Pts a S.C. gen Pts.	1816	422	200,000	3.5 acres West Butler Ave
20495 Nov 19, 1986	"		"	"	King - Mauldin Pts a S.C. gen Pts.	1816	426	100,000	17.334 acres West Butler Rd
20649 Nov. 20, 1986	"		"	"	CPA Investments	1816	660	22,500	Lot 8 Russett Ave.
20733 Nov. 20, 1986	"		"	"	Mary Francis Stephen	1816	791	11,965	25 Lumber Drive Lot 32 and PT Lot 31
20873 Nov. 21, 1986	"		"	"	Spring Street Associates Ltd. Pts.	1817	1	4,020.523	Spring St. Parcel E - Coffey St. & North
21852 Nov. 21, 1986	"		"	"	Bill B. Smith	1817	120	19,227	.83 acre S. Fairfield Road
21244 Nov 25, 1986	"		"	"	J. L. McClure, Jr et al	1817	599	85,000	Lot 64 Northwood Sec 2
21286 Nov 25, 1986	"		"	"	Kenneth W. Stannard et al	1817	671	18,000	Hampton Gardens Sec III Lot 84 Barber Dr Wade
21302 Nov 25, 1986	"		"	"	Formerly Factory outlet drapery + records etc Home Fashions Textiles, Inc	1817	813	316,264	1.0212 acres S.C. Hwy 291
21398 Nov 25, 1986	"		"	"	Paris Development Company	1817	895		Arms. - All Ken Bk 176 Off 668 Rullen Lot A - 3 Cleveland Pl. Pte

REVERSE or MORTGAGEE Index to Real Estate Mortgages — Greenville County, S. C.

REG. U. S. PAT. OFFICE *Chas. McCott* County Indexes Since 1888 An Identifying Trade Mark

 Open at Proper Tab according to First Letter or Letters of Name and refer to Buff Sub-Index sheet for page reference.

COTT FAMILY NAME INDEX No. 75 © 1949
MADE BY THE COTT INDEX COMPANY, COLUMBUS, OHIO
SOLD BY PHOTO COPY SUPPLY, MAULDIN, S. C.

FILE NUMBER DATE OF RECORD	MORTGAGEES FAMILY NAMES	GIVEN NAMES ABCDEFGHIJ	GIVEN NAMES JKLMNO	GIVEN NAMES PQRSTUVWXYZ	MORTGAGORS	BOOK	PAGE	Amount	BRIEF DESCRIPTION, LOCATION, ETC. (Not Warranted)
21692 Nov 28, 1986	Bank		NCNB South	Carolina	Henson's Inc.	1818	606	.00 250,000	Ld Greenville Co. + Park Co. 15.75 acres Old Appalachian
21700 Nov 28, 1986	"		"	"	Michael G. Smith ^{et al}	1818	614	.01 13,974	Expts Site 344 - 2.63 acres Taylor
21802 Nov 28, 1986	"			Co. - In. et al	Louise B. Erhard	1818	732	.00 51,600	Reg. Unit 136 Inglewood Nbr. Prop
21881 Dec 1, 1986	"		"	"	Musical Ministers, Inc. ^{a corp.}	1818	935	.00 190,000	parcel Wade Hampton Blvd
22009 Dec 1, 1986	"		"	"	Jack M. Vanderwood	1819	139	.00 70,000	with Chip Ppg 29 Dec 12 Lot 47 Botany Rd. Botany
22011 Dec 1, 1986	"	formerly Banker Trust of S.C.			Charles D. Atkinson	1819	193	.00	Blk 1703 ff. 78 Release lot - for mtg. see plan
22161 Dec 2, 1986	"		"	"	Richard Nolan Alwood ^{et al}	1819	374	.00 24,000	Paris mt sp 1.76 acres Duke Ave Rd.
22402 Dec 3, 1986	"		"	"	James O. Farnsworth ^{et al}	1819	738	.00 47,000	11 acres Dry Road
22466 Dec 3, 1986	"		"	"	Joseph W. Larkin ^{et al}	1819	780	.00 20,000	Lot 89 Brookside sub II
22563 Dec 4, 1986	"		"	"	Grade St Development a PB.	1819	976	.00 116,000	lots 3 & 4 Trade St Bus.
22583 Dec 4, 1986	"		"	"	Easton Capital Inc. ^{7175 + 12 cc agent}	1820	9	.00 7,054,000	10.0 acres Golden Strip Freeway
22557 Dec 4, 1986	"		"	"	Nancy N. Pressley, Jr. ^{et al}	1819	734	.00	for mtg. see REM Blk 1388 ff. 472 Modification Agreement.
22568 Dec 4, 1986	"		"	as In. of N.C.,	Easton Capital, Inc.	✓	✓	✓	86-4839 Freeway Fixtures - 10.0 acres - Golden Strip
22623 Dec 5, 1986	"		"	"	Roberta M. Branyon	1820	162	.01 12,706	Roachwood PK. Lot 10 Johnson Blvd
22865 Dec 5, 1986	"		"	"	Montague Place Associates ^{a S.C. Pts.}	1820	264	.00 264,000	4 lots
22863 Dec 5, 1986	"		"	"	Abdul Aziz Choudry ^{et al}	1820	305	.00 10,000	PK. Pt Lot 33 Hwy 291 Paramount

REVERSE or MORTGAGEE Index to Real Estate Mortgages — Greenville County, S. C.

REG. U. S. PAT. OFFICE *Chas McCatt* County Indexes Since 1888 An Identifying Trade Mark

 Open at Proper Tab according to First Letter or Letters of Name and refer to Buff Sub-Index sheet for page reference.

COTT FAMILY NAME INDEX No. 75 © 1949
MADE BY THE COTT INDEX COMPANY, COLUMBUS, OHIO
SOLD BY PHOTO COPY SUPPLY, MAULDIN, S. C.

()

FILE NUMBER DATE OF RECORD	MORTGAGEES FAMILY NAMES	GIVEN NAMES ABCDEFGHIJ	GIVEN NAMES JKLMNOPQ	GIVEN NAMES RSTUVWXYZ	MORTGAGORS	BOOK	PAGE	Amount	BRIEF DESCRIPTION, LOCATION, ETC. (Not Warranted)
22971 Dec 8, 1986	Bank		NCNB South	Carolina	Carl L. Gibson, ^{itd} Jr	1820	533	45,000	Pt Property Laurens Co. Lot 18 Mauldin Austin Sp
24037 Dec 8, 1986	"		NCNB mty	Corp.	Luoy W. Schmitz ^{itd}	1820	737		For mty see R&M book 1481 pg 286 Release pt lot 98 Denmark
24182 Dec 9, 1986	"		"	"	D. E. Harris ^{itd}	Record 1820	915	13,100	For org mty see R&M book 1814 pg 430 Lot 34 Little Bald Rock Club
24185 Dec 9, 1986	"		"	"	Paul C. Aughtry ^{III}	Record 1820	919	21,974	For org mty see R&M book 1814 pg 415 Lot 19 Little Bald Rock Club
24223 Dec 9, 1986	"		"	"	George A. Wike ^{itd}	1820	951	82,000	Lots 27, 28, 29, 30, 31 & 32
24138 Dec 9, 1986	"		"	"	Robert Carmichael ^{James}	1821	48	68,000	Lot 1035 Lake Lanier
24387 Dec 10, 1986	"		NCNB South	Carolina	Quentin O. Ball ^{itd}	1821	159	22,000	19.50 Acres Georgia Rd. "Add. to Huntington"
24432 Dec 10, 1986	"		"	"	Sounda P. Wynn ^{itd}	1821	262	75,000	2.53 Acres Ponders Rd. Free Plaza Mauldin
24511 Dec 11, 1986	"		"	"	Richard H. Carpenter, ^{itd} Jr.	1821	416	108,000	Lot 7 Winchester Ct. Oak Fields Sec I
24642 Dec 11, 1986	"		"	"	Keith M. Honeycutt ^{itd}	1821	580	85,000	Lot 3 Wren Way Fowler Co. Edgewood Dr. + Taylor Dr.
24694 Dec 12, 1986	"		-	-	Edgewood Investor, a.s.c. ^{itd}	1821	718	375,000	Lot 6 Haywood 77. Also lots 20 & 21 Rockingham Rd.
24857 Dec 12, 1986	"		-	-	Albert F. Taylor, Jr. ^{itd}	1821	882	154,000	Lot 49 Parkin Mill Rd. + Wade Hampton Blvd.
24902 Dec 15, 1986	"		"	"	J + M Partnership a.s.c. ^{Gen Pts}	1821	940	277,500	4.11 acres Cw. Rutherford Rd
24952 Dec 15, 1986	"		"	"	N/A Velma C. Watus ^{itd}	1822	21	10,000	7.73 acres Fowler Rd Edenwoods Downhomes
25058 Dec 15, 1986	"		"	"	Velma C. Hipp ^{itd}	1822	21	10,000	7.73 acres Fowler Rd Edenwoods Downhomes
25153 Dec 15, 1986	"		"	"	Eleanor W. Brigham ^{itd}	1822	185	132,500	Lot 19 Dogwood Dr
25153 Dec 16, 1986	"		-	-	Gordon B. Bailey ^{itd}	1822	354	75,000	1.626 Acres

REVERSE or MORTGAGEE Index to Real Estate Mortgages — Greenville County, S. C.

REG. U. S. PAT OFFICE *Chas McCott* County Indexes Since 1888 An Identifying Trade Mark

Open at Proper Tab according to First Letter or Letters of Name and refer to Buff Sub-Index sheet for page reference.

COTT FAMILY NAME INDEX No. 75 © 1949
MADE BY THE COTT INDEX COMPANY, COLUMBUS, OHIO
SOLD BY PHOTO COPY SUPPLY, MAULDIN, S. C.

FILE NUMBER DATE OF RECORD	MORTGAGEES FAMILY NAMES	GIVEN NAMES ABCDEFGHIJ	GIVEN NAMES JKLMNO	GIVEN NAMES PQRSTUVWXYZ	MORTGAGORS	BOOK	PAGE	Amount	BRIEF DESCRIPTION, LOCATION, ETC. (Not Warranted)
25205 Dec 16, 1986	Bank		NCNB	South Carolina	Jack M. Lazar ^{et al}	1822	394	69,000	00 Joycraig sect II. Lot 98 Merrifield Place
25358 Dec 16, 1986	"		"	"	Robert W. Blum	1822	694	150,000	00 Lot A-4 Cleveland Pl. Ph T In mtg. see Rem. Bl. 1775 pg. 321
25212 Dec 16, 1986	"		"	"	Deane J. Wike ^{et al}	1822	762		Release 11 acre Union Andy Rd
25446 Dec 17, 1986	"		"	"	Gerry G. Richardson ^{et al}	1822	829	15,000	00 Sugar Creek Sec I map 4 24237 Middle Brook Rd
25645 Dec 18, 1986	"		"	"	Caiapher J. Thompson ^{et al}	1823	133	12,000	00 Lot 6 on S Cell Street
25688 Dec 18, 1986	"		"	"	The Crescent Partnership ^{et al}	1823	145	235,000	00 Lot 31 3 2 + 33 Patrience Lane
25734 Dec 18, 1986	"		"	"	Hendrick Real Estate ^{et al}	1823	232	1,850,000	00 Hendrick Drive Parcel on Landon Rd. +
25757 Dec 19, 1986	"		"	"	Rudolph A. Trize ^{et al}	1823	285	14,000	00 Middle sec 4 Lot 129 Allen St Duran
25896 Dec 19, 1986	"		"	"	John Berry	1823	544		Release Lot 15 Lake View Sec 2 in Dixie + Home County - for mtg. see Rem. Bl. 1783 pg. 604
25895 Dec 19, 1986	"		"	"	Lilli M. Stokes	1823	468		see Rem. Bl. 1814 pg 729 modification Agreement for mtg.
26039 Dec 22, 1986	"		"	"	John D. Batson ^{et al}	1823	818	37,500	00 1.31 acres Club View Dr
26145 Dec 22, 1986	"		"	"	William G. Wampole ^{et al}	1824	71	100,000	00 tract 3 Rutherford Rd
26149 Dec 22, 1986	"		"	" N.C.	Ridge Lumber Co. a S.C.	1824	91	50,000	00 3.064 acres
26241 Dec 22, 1986	"		"	" S.C.	F. Pierce Williams, Jr.	1824	216	37,500	00 + Surveys Dr Lots 2 + 3 on Augustus Rd
26479 Dec 23, 1986	"		"	"	Jamile J. Francis	1824	532	79,025	72 Lot S. Pleasantburg Dr.

REVERSE or MORTGAGEE Index to Real Estate Mortgages — Greenville County, S. C.

REG. U. S. PAT. OFFICE *Chas. McCott* County Indexes Since 1888 An Identifying Trade Mark

 Open at Proper Tab according to First Letter or Letters of Name and refer to Buff Sub-Index sheet for page reference.

COTT FAMILY NAME INDEX No. 75 © 1949
MADE BY THE COTT INDEX COMPANY, COLUMBUS, OHIO
SOLD BY PHOTO COPY SUPPLY, MAULDIN, S. C.

()

FILE NUMBER DATE OF RECORD	MORTGAGEES FAMILY NAMES	GIVEN NAMES ABCDEFGHIJ	GIVEN NAMES KLMNO	GIVEN NAMES PQRSTUVWXYZ	MORTGAGORS	BOOK	PAGE	Amount	BRIEF DESCRIPTION, LOCATION, ETC. (Not Warranted)
26479 Dec 23, 1986	Bank			NCNB South Carolina	Albert Scott Wade ^{etd}	1824	536	11,800	Forest Lot 6 Windemere Dr. Cherokee
26480 Dec 23, 1986	"			"	Harrell W. Legin ^{etd}	1824	540	50,000	2 nd St. Lot 76 Stonehedge Dr. Foxcroft
26670 Dec 24, 1986	"			" a Co. St. ^{etd}	Wilson Farm Company	1824	804	60,000	Washington St. Lot 14, 14-A + Strip East
26537 Dec 24, 1986	"			NCNB S.C.	Thomas Wayne Owen ^{etd}	1824	682	30,000	Co. Pine Knoss Forest Club Sigs 29. Lot 25 + pt. lot 24 Millbrook
26537 Dec 24, 1986	"			"	Postell L. Allen, Jr. ^{etd}	1824	686	30,000	Lot 3
26550 Dec 24, 1986	"			"	Thomas Land Co. ^{etd}	1824	723	160,000	Lot 5 S.C. Hwy 14 Oak Creek
26685 Dec 29, 1986	"			"	Mark Jackson Pyatt ^{etd}	1825	6	15,000	Meadow Farms Lot 56 Brookview Dr. Fresh
26810 Dec 29, 1986	"			"	Dan J. O'Shaughnessy ^{etd}	1825	182	60,000	Lot 1 Muirwood Ct Audlin Sp.
26810 Dec 29, 1986	"			"	Junior P. Crawford ^{etd}	1825	186	15,000	Lot Conestee
26816 Dec 29, 1986	"			"	John J. Harder ^{etd}	1825	202	113,150	Pebble Creek Sec II Lot 48 Pebble Creek Way
26860 Dec 29, 1986	"			"	The D. C. W. Group a D.C. ^{Sen Pts.}	1825	369	1,683,000	Lot Hwy 29 also easement
27004 Dec 30, 1986	"			"	John W. Jordan ^{III}	1825	576	142,000	104 acres
27188 Dec 30, 1986	"	formally Bankers Trust		"	Donald E. Franklin	1825	842		3 parcels
27274 Dec 31, 1986	"			"	Larry E. Mathis, etd	1825	949	22,500	Lot Park mtn. Rd. Mykland Sp
27473 Dec 31, 1986	"			"	Bradford Neal Martin	1826	165	30,000	Part Park Lot 79 Mt. Vista Am. Naples
27683 Dec 31, 1986	"			NCNB Nat'l, 7th L.	Selby, Inc.	1826	336	2,000,000	2 tracts

REVERSE or MORTGAGEE Index to Real Estate Mortgages — Greenville County, S. C.

REG. U. S. PAT. OFFICE *Chas McCott* County Indexes Since 1888 An Identifying Trade Mark

 Open at Proper Tab according to First Letter or Letters of Name and refer to Buff Sub-Index sheet for page reference.

COTT FAMILY NAME INDEX No. 75 © 1949
MADE BY THE COTT INDEX COMPANY, COLUMBUS, OHIO
SOLD BY PHOTO COPY SUPPLY, MAULDIN, S. C.

FILE NUMBER DATE OF RECORD	MORTGAGEES FAMILY NAMES	GIVEN NAMES ABCDEFGHIJ	GIVEN NAMES JKLMNO	GIVEN NAMES PQRSTUVWXYZ	MORTGAGORS	BOOK	PAGE	Amount	BRIEF DESCRIPTION, LOCATION, ETC. (Not Warranted)
27797 Dec. 31, 1986	Bank			NCNB South Carolina	Jarris Development Co.	1826	335		For Mtg. see Rem Bk 1765 pg 668 Release lot 19-4 Cleveland P.H.T.
27800 Dec. 31, 1986	"			" Nat'l Bank of N.C.	Pelham Green Ltd. Pk.	1826	533		see Rem Bk 1727 pg 805 Modification Agreement for Mtg.
27937 Jan. 2, 1987	"			" " of D.C.	Messer Products, Inc.	1826	960	185,278	also measurement Chick Spgs Sp. Lot Wade Hampton Blvd also
28213 Jan. 5, 1987	"			" South Carolina	Nick Joseph M ^c Lane, et al	1827	366	20,700	Holbrook Trail Lot 263 "Chanticleer" Sec. VIII
28214 Jan. 5, 1987	"			" " "	Nick Joseph M ^c Lane, et al	1827	370	162,000	Holbrook Trail Lot 263 "Chanticleer" Sec. VIII
28208 Jan. 5, 1987	"			" " "	Lila S. Blakely	1827	424	15,000	Welch St. Lot 18, Sec. 1 Duncan Mills Village
28354 Jan. 6, 1987	"			" " "	Paul E. Turner	1827	567	12,456	.23 Highview Acres Plot lot 11 Courtland Dr.
28412 Jan. 6, 1987	"			" " "	Samuel S. Glenn	1827	681	100,000	.00 1.036 acres Saluda River
28428 Jan. 6, 1987	"			" " "	Carl Edward Kiel	1827	735	460,000	.00 2.72 acres lot 1 State Park Rd + Scruggs Hr.
28424 Jan. 6, 1987	"			" " "	American Littings, Inc.	1827	740	460,000	.00 18.085 acres cor U. S. Hwy 276
28457 Jan. 6, 1987	"			f/k/a Bankers Trust of S.C.	William F. Finnell, et al	1827	849		For Mtg see Rem book 1546 pg 844 Release tract 1 Auster Sp.
28637 Jan. 7, 1987	"			" " "	Donald R. Allen, et al	1828	25	35,000	.00 sect 4 Lot 11-7 Scuffletown Rd.
28750 Jan. 8, 1987	"			" " "	Ronda C. Buchanan, Jr	1828	178	43,000	.00 Lot 23 Alpine Way
28862 Jan. 8, 1987	"			" " "	The Harry B Luthi Co., et al	1828	305	35,000	.00 Lot Robinson St.
28971 Jan. 9, 1987	"			" " "	Gary L. Daniels	1828	636	500,000	.00 Lot
29022 Jan. 9, 1987	"			" " "	Samuel H. Kleckley, et al	1828	697	80,000	.00 pt lot 15 Byrd Blvd

REVERSE or MORTGAGEE Index to Real Estate Mortgages — Greenville County, S. C.

REG. U. S.
PAT. OFFICE

Cott County Indexes Since 1888
An Identifying Trade Mark



Open at Proper Tab according to First Letter or Letters of
Name and refer to Buff Sub-Index sheet for page reference.

COTT FAMILY NAME INDEX No. 75 © 1949
MADE BY THE COTT INDEX COMPANY, COLUMBUS, OHIO
SOLD BY PHOTO COPY SUPPLY, MAULDIN, S. C.

()

FILE NUMBER DATE OF RECORD	MORTGAGEES FAMILY NAMES	GIVEN NAMES ABCDEFGHIJ	GIVEN NAMES JKLMNOPQ	GIVEN NAMES RSTUVWXYZ	MORTGAGORS	BOOK	PAGE	Amount	BRIEF DESCRIPTION, LOCATION, ETC. (Not Warranted)
29047 Jan 9, 1987	Bank		NCNB South	Carolina	Richard S. Burger ^{etal}	1828	725	100,000	Lot 412 Gower Ests. Sec D.
29101 Jan 12, 1987	"		"	"	A. Marwin Quattlebaum ^{etal}	1828	767	100,000	Devot Dr. Lots 142 Victory Ave & Pine
29167 Jan 12, 1987	"		"	"	Kenneth E. Safford ^{etal}	1828	847	36,540	Lot 4 Knollwood Dr also lot
29430 Jan 14, 1987	"		"	"	Jack E. Daniel ^{etal}	1829	201	60,000	work. Sec I. Lot 229 Shawatha Dr. Patony
29599 Jan 15, 1987	"		"	"	Kenneth Roland Eaton	1829	614	77,520	Lot 57 Wood Creek Sec 2
29879 Jan 16, 1987	"		"	"	Montague Place ^{a S.C. Sec 115} Inverton	1830	60	225,968	4 Lot
30022 Jan 19, 1987	"		"	"	Thomas L. Karr ^{etal}	1830	199	156,400	Lot Laurens Rd (Hwy 276)
29987 Jan 19, 1987	"		"	"	Tommy E. Campbell ^{etal}	1830	462	25,000	Lot 11 Perry Rd.
30202 Jan 20, 1987	"		"	"	Burton E. Hawkins ^{etal}	1830	562	50,000	Hills Lot 3 Sunson St Heritage
30383 Jan 21, 1987	"		"	"	Gladys G. Hack	1830	851	37,000	Gardens Lot 38 Lullwater Rd Northside
30499 Jan 21, 1987	"		"	"	Jimmy N. Combs ^{etal}	1831	28	50,000	Lot 95 Rushden Dr Kingsgate
30504 Jan 21, 1987	"		"	"	Jack A. Marupa ^{etal}	1831	112	96,000	PH I Lot 8 Chanticleer Townhouses
31084 Jan 28, 1987	"		"	"	Thomas Wayne Owens ^{etal}	1831	139		Prop. In Mtg see R.E.M. book 1824 pg 682 Release lot 25 1/2 pt lot 24 Chick
30618 Jan 26, 1987	"		"	"	James E. Kurr ^{etal}	1831	259	50,000	Simpsonville 3.71 Acre Deen Hill Dr
30619 Jan 26, 1987	"		"	"	Charles G. Fisher ^{etal}	1831	267	50,000	Lot Rocky Creek Acre Sec I
30642 Jan 26, 1987	"		"	"	Mary E. Cudd	1831	354	6,000	Lot 28 Woodcrest Cir

REVERSE or MORTGAGEE Index to Real Estate Mortgages — Greenville County, S. C.

REG. U. S. PAT. OFFICE *Cott* County Indexes Since 1888 An Identifying Trade Mark

Open at Proper Tab according to First Letter or Letters of Name and refer to Buff Sub-Index sheet for page reference.

COTT FAMILY NAME INDEX No. 75 © 1949
MADE BY THE COTT INDEX COMPANY, COLUMBUS, OHIO
SOLD BY PHOTO COPY SUPPLY, MAULDIN, S. C.

FILE NUMBER DATE OF RECORD	MORTGAGEES FAMILY NAMES	GIVEN NAMES ABCDEFGH	GIVEN NAMES IJKLMNO	GIVEN NAMES PQRSTUVWXYZ	MORTGAGORS	BOOK	PAGE	Amount	BRIEF DESCRIPTION, LOCATION, ETC. (Not Warranted)
30723 Jan 26, 1987	Bank			NCNB South Carolina	<i>etd</i> James A. Cleveland	1831	444	20,000	Lot 7 Kentland PK Ray St
30729 Jan 26, 1987	"			"	Margaret E. Clayton	1831	458	20,000	Lot 138 Dome Ave
30640 Jan 26, 1987	"			"	Woodruff Properties a gen Pts	1831	534	248,934	48.62 acres
30790 Jan 27, 1987	"			"	<i>etd</i> Michael A. Zabel	1831	581	20,000	Lot 51 Brookfield West
30782 Jan 27, 1987	"			"	<i>etd</i> Duke K. McCall, Jr	1831	585	50,000	1.8 acres Black Dr
30783 Jan 27, 1987	"			"	<i>etd</i> Charles V. Faulkenbury	1831	601	82,000	Lot 7 Pine Oak Dr Batesville
30913 Jan 27, 1987	"			"	Donald E. Franklin	1831	956	100,000	Plantation Dept Phil Lots 45 + 46 Sally Ave
30888 Jan 27, 1987	"			<i>etd</i> N.C.B. Nat'l Bank	Crown Central Leasing Corp	1831	911		Rem BK. 1616 pg. 434 Release of 2 Tracts - for my use for my use Rem BK. 1765 pg. 668 Release Lot 34 Cleveland Pl. Pk 5
31080 Jan 28, 1987	"			NCNB South Carolina	Jaris Development Co.	1832	442		
30955 Jan 28, 1987	"			"	<i>etd</i> Gary D. Gibson	1832	17	21,000	pt lot 29 + 30 Paris View Dr
30961 Jan 28, 1987	"			"	<i>etd</i> William M. Dugel	1832	38	206,000	Lot Mauldin Rd
30975 Jan 28, 1987	"			"	<i>etd</i> Patsy Alucrombie Weather	1832	46	7,124	Dr Lot 7 Eastview Hgts Eastview
31044 Jan 28, 1987	"			"	<i>etd</i> Timothy G. Reed	1832	374	40,000	Club Forest Lot 18 Club Forest Dr
31188 Jan 29, 1987	"			"	<i>etd</i> Curtis L. Murphy	1832	666	50,005	2 parcels
31357 Jan 30, 1987	"			"	<i>etd</i> Harry E. Bramble	1832	983	16,700	Lot 10 Dempsey Hgts
31363 Jan 30, 1987	"			"	<i>etd</i> James D. Clark	1833	5	19,000	Sugar Creek Lot 372 Cliffwood Ln Maple

REVERSE or MORTGAGEE Index to Real Estate Mortgages — Greenville County, S. C.

REG. U. S. PAT. OFFICE *Chas McCott* County Indexes Since 1888 An Identifying Trade Mark

 Open at Proper Tab according to First Letter or Letters of Name and refer to Buff Sub-Index sheet for page reference.

COTT FAMILY NAME INDEX No. 75 © 1949
MADE BY THE COTT INDEX COMPANY, COLUMBUS, OHIO
SOLD BY PHOTO COPY SUPPLY, MAULDIN, S. C.

()

FILE NUMBER DATE OF RECORD	MORTGAGEES FAMILY NAMES	GIVEN NAMES ABCDEFGHIJ	GIVEN NAMES JKLMNOPQ	GIVEN NAMES RSTUVWXYZ	MORTGAGORS	BOOK	PAGE	Amount	BRIEF DESCRIPTION, LOCATION, ETC. (Not Warranted)
31371 Jan 30, 1987	Bank		NCNB South	Carolina	^{etal} William A. Vaughn	1833	54	250,000	8 tracts
31382 Jan 30, 1987	"		"	"	^{etal} Thomas C. Brown	1833	97	188,000	Lot 34 Collins Creek Sec I
31822 Feb 3, 1987	"		"	"	Martha P. Cato	1833	853	4,000	Lot 5 Ola Court Hill Sec 142
31926 Feb 3, 1987	"		"	"	John C. Parker	1833	940	31,500	Lot 7 Holly Hill Lane, Holly
31960 Feb 3, 1987	"		"	"	^{etal} William J. Ginnell	1834	44		Release 16.21 acres
31994 Feb 4, 1987	"		"	"	^{etal} J Robert Martin	1834	45	25,434	25.60 acres Dooly Jerry Rd
31996 Feb 4, 1987	"		"	"	^{Gen Pts} Main St Properties a S.C.	Remov 1834	53	50,000	see R & M book 1806 pg 693 Lot East North St. Javoy Mt
32003 Feb 4, 1987	"		"	"	^{etal} James B. Ordus III	1834	95	75,000	add to 1 Trust Hill Units 6 & 7 East Lannan Dr
32029 Feb 4, 1987	"		"	"	^{III} John W. Jordan	1834	123	150,000	Lot Dooly Jerry Rd
32192 Feb 5, 1987	"		"	"	Enigma Corp	1834	436	37,500	also int in alley way Lots 3 & 4 Easley Bridge Rd
32311 Feb 5, 1987	"		"	"	Daniel J. Schaefer	1834	752	49,317	Jura Pine Ests. Lot 36 Ferramont Cir
32445 Feb 6, 1987	"		"	"	Albert Allen Finley, ^{etal}	1835	59	23,000	Powderhorn Sec. 3 Lot 105 Powderhorn Rd
32544 Feb 9, 1987	"		"	"	^{Gen Pts} P & B Holding Co. a S.C.	1835	235	38,000	Lot Cir also 4 lots Courty Rd pt lot 197 Pine Street S. Pine
32602 Feb 9, 1987	"		"	"	^{etal} E. D. McCameron, Jr	1835	298	65,000	Creek Area Sec I Lot 4 Rocky Point Way Rocky
32654 Feb 9, 1987	"		"	"	^{etal} William P. Robinson	1835	336	15,000	Lannan Dr Highlands Pt lots 58 & 59 Lannan Dr
32678 Feb 10, 1987	"		"	"	^{etal} John C. Shelley Jr	1835	434	4.5 on	lots 213 Palam Am. City Park

REVERSE or MORTGAGEE Index to Real Estate Mortgages — Greenville County, S. C.

REG. U. S. PAT. OFFICE *Chas McCott* County Indexes Since 1888 An Identifying Trade Mark


Open at Proper Tab according to First Letter or Letters of Name and refer to Buff Sub-Index sheet for page reference.

COTT FAMILY NAME INDEX No. 75 © 1949
MADE BY THE COTT INDEX COMPANY, COLUMBUS, OHIO
SOLD BY PHOTO COPY SUPPLY, MAULDIN, S. C.

FILE NUMBER	MORTGAGEES FAMILY NAMES	GIVEN NAMES ABCDEFGHIJ	GIVEN NAMES KLMNO	GIVEN NAMES PQRSTUVWXYZ	MORTGAGORS	BOOK	PAGE	Amount	BRIEF DESCRIPTION, LOCATION, ETC. (Not Warranted)
32774 Feb 10, 1987	Bank				Deoxy Mitchell Bault	1835	574	20,000	Heritage Lake Lot 160 Andalusian Trail
32772 Feb 10, 1987	"				William M. Brooks et al	1835	614	400,000	1.145 Acres Woodruff Road
32849 Feb 10, 1987	"				Howard W. Covington Jr.	1835	687	50,000	Sec 5 Lot 9 Henderson Rd. Grove Est.
32862 Feb 11, 1987	"				William C. Dorris	1835	781	29,000	One Plantation Sec III Lot 73 Clingmore Ct. Holly
32864 Feb 11, 1987	"				James W. McPhail et al	1835	822	19,000	Paris Mt. Sp.
32873 Feb 11, 1987	"				Woodruff Rd. Presbyterian Church	1835	832	100,000	Lot 111 Crestwood Dr. Buxton = Parcel B 5.18 acs. = Parcel A + 1.491 acs
33104 Feb 12, 1987	"				Thomas D. Goodjime et al	1836	193	10,397	Lot 52 Magnolia acres
33212 Feb 13, 1987	"				Towne B. Johnson Co Inc.	1836	462	98,000	Brookside Forest Lot 35 Marshall Bridge Dr.
33268 Feb 13, 1987	"				A. Hunter Howard et al	1836	486	170,000	Parcel Cor. S.C. Hwy 14 & Puckler
33344 Feb 13, 1987	"				Elle Mae Green et al	1836	637	33,800	Lot East Butler Ave. Aunton Sp.
33377 Feb 13, 1987	"				1155 N. Hampton P. Rame Nashville P. Rame	1836	688		Rem Bk 1707 pg. 846 Modification Agre. for mtg rec
33455 Feb 17, 1987	"				Emma R. Mackay	1836	837	8,400	Lot Arlington Ave
33520 Feb 17, 1987	"				Mary B. Gilmer	1836	939	10,000	Midland St. Lot 84 University Hgts
33528 Feb 17, 1987	"				Gary L. Norman et al	1836	984	35,000	12.4 acre tract Bates Sp
33525 Feb 17, 1987	"				Sandra P. Houston et al	1837	19	19,201	Frontage Rd Lot 17 Lakeland Terrace
33616 Feb 18, 1987	"				Blitcher C. Mann et al	1837	109	100,000	Cypress Ct Lot Rock Creek Dr. & Rock

REVERSE or MORTGAGEE Index to Real Estate Mortgages — Greenville County, S. C.

REG. U. S. PAT. OFFICE *Chas. McCott* County Indexes Since 1888 An Identifying Trade Mark

 Open at Proper Tab according to First Letter or Letters of Name and refer to Buff Sub-Index sheet for page reference.

COTT FAMILY NAME INDEX No. 75 © 1949
MADE BY THE COTT INDEX COMPANY, COLUMBUS, OHIO
SOLD BY PHOTO COPY SUPPLY, MAULDIN, S. C.

()

FILE NUMBER DATE OF RECORD	MORTGAGEES FAMILY NAMES	GIVEN NAMES ABCDEFGHIJ	GIVEN NAMES JKLMNO	GIVEN NAMES PQRSTUVWXYZ	MORTGAGORS	BOOK	PAGE	Amount	BRIEF DESCRIPTION, LOCATION, ETC. (Not Warranted)
33645 Feb 18, 1987	Bank		NCNB South	Carolina	Eddie L. Owens ^{etal}	1837	129	25,500 ^{.00}	Mountain Ave 0.51 Acre Quillen Ave
33660 Feb 18, 1987	"		"	"	Lawrence E. McMain ^{etal}	1837	137	325,000 ^{.00}	5.043 Acre Pellam Rd
33749 Feb 18, 1987	"		"	"	Thomas H. McBee ^{etal}	1837	319	32,006 ^{.00}	Lot 115 Wade Hampton Park
33782 Feb 18, 1987	"		"	"	Kathy M. Smith	1837	333	29,200 ^{.00}	Lot 1 Perry Rd Sans Souci
33781 Feb 18, 1987	"		"	"	Spurs g. Conits	1837	337	24,700 ^{.00}	Lot
33818 Feb 19, 1987	"		"	"	J. Charles Burns	1837	402	25,000 ^{.00}	pt Lot Old Spartanburg Rd
33824 Feb 19, 1987	"		"	"	Jerry W. James ^{etal}	1837	474	13,000 ^{.00}	Sec 6 Derenzer Place Lot 60 Hedgerwood Terrace
33802 Feb 19, 1987	"		"	"	Charles L. Smith ^{etal}	1837	490	40,000 ^{.00}	lots 9+10 Hwy 14
33800 Feb 19, 1987	"		"	"	Charles E. Young ^{etal}	1837	506	10,000 ^{.00}	lots Lot 1 Nichols St. Roosevelt
33803 Feb 19, 1987	"		"	"	Morris J. Hall ^{etal}	1837	510	169,400 ^{.00}	Lot
33911 Feb 19, 1987	"		"	"	Gwendolyn P. Mullinax ^{etal}	1837	675	50,000 ^{.00}	Lot Smith Hines Rd.
33939 Feb 19, 1987	"		"	"	Mary Jane Quattlebaum ^{etal}	1837	684	35,000 ^{.00}	Lot 15 Parkins Mill Rd.
34058 Feb 20, 1987	"		"	"	George B. Barouche, Jr ^{etal}	1837	948	20,000 ^{.00}	pt lot 85 Wainwright Rd
34078 Feb 20, 1987	"		"	"	Johnson Home, Inc	1837	952	120,000 ^{.00}	83.31 Acre
34070 Feb 20, 1987	"		"	"	Maynard Storm Products Inc	1837	987	50,000 ^{.00}	Lot
34070 Feb 20, 1987	"		"	"	Maynard Storm Products Inc	1837	991	42,000 ^{.00}	Lot Georgia Rd Austin

REVERSE or MORTGAGEE Index to Real Estate Mortgages — Greenville County, S. C.

REG. U. S. PAT. OFFICE *Claw McCall* County Indexes Since 1888
An Identifying Trade Mark

 Open at Proper Tab according to First Letter or Letters of Name and refer to Buff Sub-Index sheet for page reference.

COTT FAMILY NAME INDEX No. 75 © 1949
MADE BY THE COTT INDEX COMPANY, COLUMBUS, OHIO
SOLD BY PHOTO COPY SUPPLY, MAULDIN, S. C.

FILE NUMBER DATE OF RECORD	MORTGAGEES FAMILY NAMES	GIVEN NAMES ABCDEFGH	GIVEN NAMES IJKLMNO	GIVEN NAMES PQRSTUVWXYZ	MORTGAGORS	BOOK	PAGE	Amount	BRIEF DESCRIPTION, LOCATION, ETC. (Not Warranted)
34126 Feb 23, 1987	Bank		NCNB South	Carolina	Charles L. Roper ^{etal}	1838	54	48,000	Trust Lot 114 Mapleton Du Pine
34557 Feb 25, 1987	"		"	"	Dennis P. Carlson ^{etal}	1839	5	20,000	Estate Mauldin Lot 5 Heatherstone, Burdett
34703 Feb 25, 1987	"		"	"	Charles B. Mitchell ^{etal}	1839	288	50,000	Perkins Knoll Lot 9 Perkins Mill Rd.
34765 Feb 26, 1987	"		"	"	Ronald K. Rigby ^{etal}	1839	378	30,000	10 Acre Log Shoak Road
34779 Feb 26, 1987	"		"	"	Glenn Edwin Walk ^{etal}	1839	420	35,000	Lot 1 + strip Broughton Dr.
34983 Feb 27, 1987	"		"	"	John Perkins Industries Inc.	1839	776	50,000	Parcel Antioch Road
35125 Feb 27, 1987	"		"	"	Sam Nathaniel Walker	1840	67	10,000	Parcel White Horse Rl. Kentz Jf
35246 Mar 2, 1987	"		"	"	Ruth W. Cameron ^{etal}	1840	243	10,000	Lot 93 Burdett Est Mauldin
35353 Mar 2, 1987	"		"	"	R. Wayne Powell	1840	459	20,000	Colonial Hills Lot 111 Woodleigh Dr
35386 Mar 2, 1987	"		"	"	Glenn N. Ronning ^{etal}	1840	695		see Rem. Bl. 1436 pg. 329 Assumption Agreement for mtg.
35745 Mar 4, 1987	"		"	"	S. Hunter Howard Sr	1841	89	80,000	Lot Main St. Simpsonville
35790 Mar 4, 1987	"		"	"	James A. Hill Jr. ^{etal}	1841	237	40,000	Lot 17 Pebble Creek Ph 1
35846 Mar 4, 1987	"		"	"	Dorothy M. Sashy	1841	323	105,000	Woods Pt Lot 40 Sec 1, Botany
36127 Mar 5, 1987	"		"	"	J. David Whitener	1841	662	192,000	Lot 7 S.C. Hwy 291
36250 Mar 6, 1987	"		"	"	John G. Roach ^{etal}	1841	818	20,000	Silvuchap Lot 206 East Silvuchap St
36284 Mar 6, 1987	"		"	"	Bobby L. Hawkins ^{etal}	1841	865	400,000	5 parcels

REVERSE or MORTGAGEE Index to Real Estate Mortgages — Greenville County, S. C.

REG. U. S. PAT OFFICE *Chas McCott* County Indexes Since 1888 An Identifying Trade Mark

Open at Proper Tab according to First Letter or Letters of Name and refer to Buff Sub-Index sheet for page reference.

COTT FAMILY NAME INDEX No. 75 © 1949
MADE BY THE COTT INDEX COMPANY, COLUMBUS, OHIO
SOLD BY PHOTO COPY SUPPLY, MAULDIN, S. C.

()

FILE NUMBER DATE OF RECORD	MORTGAGEES FAMILY NAMES	GIVEN NAMES ABCDEFGHIJ	GIVEN NAMES JKLMNOPQ	GIVEN NAMES RSTUVWXYZ	MORTGAGORS	BOOK	PAGE	Amount	BRIEF DESCRIPTION, LOCATION, ETC. (Not Warranted)
36337 Mar 6, 1987	Bank		NCNB South	Carolina	^{etc} George A. Beam	1844	970	108,750	2 tracts + easements
36395 Mar 9, 1987	"		"	"	^{etc} Henry W. Duke, Jr	1842	58	44,000	Lot 79 Holly Tree Plantation
36464 Mar 9, 1987	"		"	"	^{Gen Pts} Davenport Amustaw a S.C.	1842	80	800,000	+ South Church St including units int in lots East Washington St
"	"		"	"	"	1842	80		2-25 Davenport Hwy Prop Reg
36916 Mar 10, 1987	"		"	"	^{Gen Pts} Carbo Capital, a S.C.	1842	638		See mts see Rem BK 1648 pg 552 + Rem BK Modification Agreement
"	"		"	"	"	1842	638		1652 pg 580
36915 Mar 10, 1987	"		"	"	^{Gen Pts} Carbo Capital, a S.C.	1842	644		see Rem BK 1573 pg 33 Modification Agreement for mts
36914 Mar 10, 1987	"		"	"	^{Gen Pts} Carbo Capital, a S.C.	1842	650		see Rem BK 1648 pg 552 Modification Agreement for mts
36913 Mar 10, 1987	"		"	"	^{Gen Pts} Carbo Capital, a S.C.	1842	655		see Rem BK 1573 pg 28 Modification Agreement for mts
36912 Mar 10, 1987	"		"	"	^{Gen Pts} Carbo Capital, a S.C.	1842	660		see Rem BK 1573 pg 28 Modification Agreement for mts
37050 Mar 11, 1987	"		"	"	^{etc} Kenneth Harrison McClain	1842	869	50,000	Lot 40 McSwain Dr + Linwood
37135 Mar 11, 1987	"		"	"	^{Gen Pts} Tel/Com Services a S.C.	1842	941	59,000	Lot also right + interest
37200 Mar 12, 1987	"		"	"	^{etc} Alton W. Jordan	1843	119	22,264	Lot Quater off
37384 Mar 12, 1987	"		"	"	^{Htys Assn} Selma Luster	1843	293	100,000	Htys Lot Water Ave. Pickens
37566 Mar 13, 1987	"		"	"	^{etc} John W. Dilworth	1843	432	20,000	Dell Chick, Prop off Lot 44 Badger Dr. Greeland
37593 Mar 13, 1987	"		"	"	^{etc} Jean Mills Howard	1843	436	90,000	Lake Htys Lot 51 Stone Lake Dr. Stone

REVERSE or MORTGAGEE Index to Real Estate Mortgages — Greenville County, S. C.

REG. U. S. PAT. OFFICE *Chester McCott* County Indexes Since 1888 An Identifying Trade Mark


Open at Proper Tab according to First Letter or Letters of Name and refer to Buff Sub-Index sheet for page reference.

COTT FAMILY NAME INDEX No. 75 © 1949
MADE BY THE COTT INDEX COMPANY, COLUMBUS, OHIO
SOLD BY PHOTO COPY SUPPLY, MAULDIN, S. C.

FILE NUMBER DATE OF RECORD	MORTGAGEES FAMILY NAMES	GIVEN NAMES ABCDEFGH	GIVEN NAMES IJKLMNO	GIVEN NAMES PQRSTUVWXYZ	MORTGAGORS	BOOK	PAGE	Amount	BRIEF DESCRIPTION, LOCATION, ETC. (Not Warranted)
37780 Mar 13, 1987	Bank			NCNB South Carolina	Charles E. Lynn ^{et al}	1843	772	100,000 ^{.00}	27.97 acres Owens Rd
37935 Mar 16, 1987	"				Douglas L. Jamerson ^{et al}	1844	28	20,000 ^{.00}	Lot 32 Clayton Dr. Farmington Ave
37930 Mar 16, 1987	"				Clarence J. Bowen, Jr. ^{et al}	1844	32	25,700 ^{.00}	Lot 51 Bethel Rd. Camelot
37937 " "	"				Clare R. Waters	1844	36	5,000 ^{.00}	Lot 7 Crain Ln.
37944 " "	"				John David Watson	1844	74	94,000 ^{.00}	2.7 Acres Blum Ridge Dr. U.S. Hwy.
37961 Mar 16, 1987	"				James E. Wright	1844	103	35,000 ^{.00}	Parcel S.C. Hwy. 417
38174 Mar 17, 1987	"				Mike M. Childs ^{et al}	1844	768	21,400 ^{.00}	2 lots Bayne Rd
38442 Mar 18, 1987	"				Dwain W. Bright ^{et al}	1844	992	30,000 ^{.00}	3.00 ac. Also 2.79 ac. Haven
38518 Mar 18, 1987	"				James R. Kelly ^{et al}	1845	142	15,000 ^{.00}	lots 14, 15, 16 + 29 Hart Valley
38537 Mar 18, 1987	"				James W. McPhail ^{et al}	1845	166	23,000 ^{.00}	Lot 111 Chestwood Dr. Buxton
38773 Mar 19, 1987	"				Willie G. Brinkley ^{et al}	1845	440	19,648 ^{.56}	2 Tracts Shelburne Rd
38682 Mar 19, 1987	"				Robert J. Wums ^{et al}	1845	332	47,800 ^{.00}	Lot 102 Pumbis Rd +
38791 Mar 19, 1987	"				Williams St Dev Corp	1845	483		see Rem Bd 1669 pg 1 Release lot 94 2nd Mtg
39024 Mar 20, 1987	"				William David Bagwell ^{et al}	1845	767	31,000 ^{.00}	Lot 10 Bismark Dr
39023 Mar 20, 1987	"				Gary J. Moore ^{et al}	1845	771	38,800 ^{.00}	Lot 41 Deveney Place Sec 7
39062 Mar 20, 1987	"				Charles M. Hams ^{et al}	1845	812	70,000 ^{.00}	pt tract 5 Glassy Mt Sp.

REVERSE or MORTGAGEE Index to Real Estate Mortgages — Greenville County, S. C.

REG. U. S. PAT. OFFICE *Chas McCott* County Indexes Since 1888 An Identifying Trade Mark

 Open at Proper Tab according to First Letter or Letters of Name and refer to Buff Sub-Index sheet for page reference.


COTT FAMILY NAME INDEX No. 75 © 1949
MADE BY THE COTT INDEX COMPANY, COLUMBUS, OHIO
SOLD BY PHOTO COPY SUPPLY, MAULDIN, S. C.

()

FILE NUMBER DATE OF RECORD	MORTGAGEES FAMILY NAMES	GIVEN NAMES ABCDEFGHIJ	GIVEN NAMES KLMNO	GIVEN NAMES PQRSTUVWXYZ	MORTGAGORS	BOOK	PAGE	Amount	BRIEF DESCRIPTION, LOCATION, ETC. (Not Warranted)
39138 Mar 20, 1987	Bank		NCNB South	Carolina	Mary B. Cooper ^{util}	1845	951	35,000	PK. Lot 5 Valerie Dr Liberty
39183 Mar 23, 1987	"		"	"	W. Arnold Batoon ^{util} jr.	1846	42	77,000	16.9 acres Hammett Rd
39225 Mar 23, 1987	"		"	"	Floyd D. Cudd ^{util}	1846	160	30,000	Lot 133 Chestnut Hills
39333 Mar 23, 1987	"		"	"	Jack H. Baum ^{util} jr.	1846	246	25,000	Lot 34 Jarrister Woods Est.
39373 Mar 23, 1987	"		"	"	John A. Redmond ^{util}	1846	288	40,000	Lot 22 Merrifield Pk.
39397 Mar 23, 1987	"		"	"	Deloris Luster	1846	350	26,000	Lot 26 Pickwick Hgts
39427 Mar 24, 1987	"	formerly Banker Trust	"	"	James B. Rogan, Jr.	1846	412		see Rem Bd. 1753 p. 949 modification agreement for mtg - Marshall Forest
39566 Mar 24, 1987	"		NCNB South	Carolina	David Michael Parkam ^{util}	1846	625	50,000	Lot Riverside Dr
39570 Mar 24, 1987	"		"	"	Jul. F. Sanford ^{util}	1846	648	30,000	Maulden Lot 4 Ave V Loblolly Ln
39609 Mar 24, 1987	"		"	"	Childs World Unlimited ^{util}	1846	708	300,000	Burdine Dr Lot White House Rd. &
39759 Mar 25, 1987	"		"	"	Lucene H. Lippard	1846	937	6,775	Lot 11 Watson St
39817 Mar 25, 1987	"		"	"	John M. Bassett ^{util}	1847	54	40,000	5 acres
39647 Mar 25, 1987	"		"	"	Postell L. Allen, Jr. ^{util}	1846	768		Rem Bd. 1824 p. 686 + Bd. 1817 p. 234 Subordination Agreement for mtg see Hills
39855 Mar 26, 1987	"		"	"	Robert T. Honeycutt ^{util}	1847	122	10,000	Lot 134 Doughton Street Heritage
39924 Mar 26, 1987	"		"	"	formerly Joan F. Holcombe Joan P. Poston ^{util}	1847	219	29,000	Lot 10 Breaky Creek Rd.
39962 Mar 26, 1987	"		"	"	James W. Harrow ^{util}	1847	279	33,600	Mountain View Area Lots 3, 4 & 5 Morony Dale Dr.

REVERSE or MORTGAGEE Index to Real Estate Mortgages — Greenville County, S. C.

REG. U. S. PAT. OFFICE *Chester McCott* County Indexes Since 1888
An Identifying Trade Mark

 Open at Proper Tab according to First Letter or Letters of Name and refer to Buff Sub-Index sheet for page reference.

COTT FAMILY NAME INDEX No. 75 © 1949
MADE BY THE COTT INDEX COMPANY, COLUMBUS, OHIO
SOLD BY PHOTO COPY SUPPLY, MAULDIN, S. C.

FILE NUMBER DATE OF RECORD	MORTGAGEES FAMILY NAMES	GIVEN NAMES ABCDEFGH	GIVEN NAMES IJKLMNO	GIVEN NAMES PQRSTUVWXYZ	MORTGAGORS	BOOK	PAGE	Amount	BRIEF DESCRIPTION, LOCATION, ETC. (Not Warranted)
39965 Mar 26, 1987	Bank		NCNB South	Carolina	R David Ray, Ad	1847	291	20,000	High Lot 16 Lyndberg Dr. Richmond
40242 Mar 27, 1987	"		"	"	Fred Cisson, Ad	1847	668	38,000	Lot 65 Westcliff Way
40241 Mar 27, 1987	"		"	"	John S. Maddox, Ad	1847	672	20,000	9.5 acres Old Mill Rd
40246 Mar 27, 1987	"		"	"	Hendrick, Real Estate Investors now Betty Jo Cordell	1847	680		REm Bk. 1823 p. 232 modification Agreement for mtg see
40347 Mar 30, 1987	"		"	"	Betty Jo Cordell	1847	838	26,000	Lot 4 Locust Point
40440 Mar 30, 1987	"		"	"	Ward S. Stone, Ad	1847	992	25,000	Lot
40487 Mar 30, 1987	"		"	"	Jacques G. Lord, Ad	1848	18	15,000	PA II Lot 103 Bronside Ave IV
40488 Mar 30, 1987	"		"	"	Charles K. Price, Ad	1848	22	25,000	Prop Reg. Unit 63 Holly Lowne Hwy
40626 Mar 31, 1987	"		"	"	Donald C. Slaughter, Ad	1848	305	76,000	Lot 101 Foresta Woods, Sec. 7
40690 Mar 31, 1987	"		"	"	Paul Richardson, Ad	1848	390	40,000	also Pt. lot 5 lot 1 Old Dunham Bridge Rd.
40691 Mar 31, 1987	"		"	"	Francis Gene Fowler, Ad	1848	394	15,000	Opp. Lot 56 Lawrence Ave. "White"
40862 Mar 31, 1987	"		"	"	O. E. Stoner, III, Ad	1848	618	139,000	one Lot 20 1200 Pelham St one, Sec.
40913 Apr 1, 1987	"		"	"	Steve L. Smith, Ad	1848	737	30,000	Lot 44 Blake St
41114 Apr 1, 1987	"		"	"	Charles C. Fisher, Ad	1849	163	25,000	Lot 132 Powderhain Arc III
41286 Apr 2, 1987	"		"	"	James A. Hill Jr., Ad	1849	416	140,850	Lot 44 Stratton Place
41484 Apr 2, 1987	"		"	"	J. David Young, Ad	1849	687	20,000	Lot 352 Cliffwood Lane Sugar Creek

REVERSE or MORTGAGEE Index to Real Estate Mortgages — Greenville County, S. C.

REG. U. S. PAT. OFFICE *Chas. McCott* County Indexes Since 1888 An Identifying Trade Mark

Open at Proper Tab according to First Letter or Letters of Name and refer to Buff Sub-Index sheet for page reference.

COTT FAMILY NAME INDEX No. 75 © 1949
MADE BY THE COTT INDEX COMPANY, COLUMBUS, OHIO
SOLD BY PHOTO COPY SUPPLY, MAULDIN, S. C.

()

FILE NUMBER	MORTGAGEES	GIVEN NAMES	GIVEN NAMES	GIVEN NAMES	MORTGAGORS	BOOK	PAGE	Amount	BRIEF DESCRIPTION, LOCATION, ETC.
DATE OF RECORD	FAMILY NAMES	ABCDEFGHIJ	IJKLMNO	PQRSTUVWXYZ					(Not Warranted)
41570 Apr 3, 1987	Bank		NCNB South	Carolina	Bobby G. Williams ^{et al}	1849	894	46,000	Caringa Estd Lot 22 Basington Dr
41569 Apr 3, 1987	"		"	"	Maria C. Hunkler ^{et al}	1849	898	11,000	Dec II Lot 24 Homestead Acres
41762 Apr 3, 1987	"		"	"	Kenneth C. Cosgrove ^{et al}	1850	59	100,000	Lot East Lee Rd
41822 Apr 3, 1987	"		"	"	Jerry D. Richardson ^{et al}	1850	185	77,600	Sugar Creek Lot 237 Middle Brook Rd
41982 Apr 6, 1987	"		"	"	Harold C. Duckitt	1850	306	3,000	Lots Spring St 87-1280
42363 Apr 6, 1987	"		"	"	Harper Brothers, Inc.	✓	✓	✓	Trunks - 200 Industrial Dr.
42149 Apr 8, 1987	"		"	"	Wancy R. Robinson ^{et al}	1850	517	10,000	Lot 62 Wrenbury Way
42166 Apr 7, 1987	"		"	"	Michael C. Kellett ^{et al}	1850	529	40,000	Lot Standing Appr Rd Dime Sp.
42168 Apr 7, 1987	"		"	"	James Daniel Kellett ^{et al}	1850	537	60,000	1 acre Oaklawn Rd Brook Glyn Gardens
42164 Apr 7, 1987	"		"	"	Delbert Duane Bates ^{et al}	1850	545	61,000	Lot 40 Kensington Rd
42206 Apr 7, 1987	"		"	"	Tommasie Land Co. ^{D.C. Pts}	1850	613	30,000	Lot 6 Oak Creek pp R E M Bk 1746 p 280
42244 Apr 7, 1987	"		"	"	Inter Products, Inc.	1850	716		Release 3.33 acres for mtg
42372 Apr 7, 1987	"		"	"	Barbara L. Dandus ^{et al}	1850	788	60,000	Foxcroft Sec I Lot 104 Hunting Hollow Rd
42411 Apr 8, 1987	"		"	as Trus	Joyce L. Ellis	1850	807	48,500	pt lot 2 Buist Cir + Jones
42443 Apr 8, 1987	"		"	"	W. Lindsay Smith ^{et al}	1850	906	25,000	Lot 20 West Laurel Dr
42446 Apr 8, 1987	"		"	"	William K. McLean ^{et al}	1850	921	22,000	Lot 38 Selmar Dr Brentwood

REVERSE or MORTGAGEE Index to Real Estate Mortgages — Greenville County, S. C.

REG. U. S. PAT. OFFICE *Chas McCott* County Indexes Since 1888 An Identifying Trade Mark


Open at Proper Tab according to First Letter or Letters of Name and refer to Buff Sub-Index sheet for page reference.

COTT FAMILY NAME INDEX No. 75 © 1949
MADE BY THE COTT INDEX COMPANY, COLUMBUS, OHIO
SOLD BY PHOTO COPY SUPPLY, MAULDIN, S. C.

FILE NUMBER DATE OF RECORD	MORTGAGEES FAMILY NAMES	GIVEN NAMES ABCDEFGHIJ	GIVEN NAMES KLMNO	GIVEN NAMES PQRSTUVWXYZ	MORTGAGORS	BOOK	PAGE	Amount	BRIEF DESCRIPTION, LOCATION, ETC. (Not Warranted)
42721 Apr 9 1987	Bank		NCNB South	Carolina	Gerald R. Blum	1851	229	67,500 ^{.00}	East Lynn Lot 977-98 Laurens Road
42740 Apr 9 1987	"		"	"	Jonathan J. Mc Cline ^{etd}	1851	291	120,000 ^{.00}	Lodgewood Ln. "Heathstone Est." Lot 9 Cr. Bateville R.D. 4
43022 Apr 13 1987	"		ncnb mortgage Corp.		Paul F. Baker ^{etd}	1851	295	84,000 ^{.00}	Ed. Hunt 1 Ac II
43023 Apr 13 1987	"		ncnb mty Corp.		John Hill Payler ^{III etd}	1851	654	36,000 ^{.00}	Lot 2 Chiselm Trail Hqds
43106 Apr 13 1987	"		"	"	William K. White ^{etd}	1851	658	35,000 ^{.00}	Lot 10 Lee St Dalewood Ac 9.
43196 Apr 13 1987	"		"	"	E. Hayes Reynolds ^{etd}	1851	762	87,550 ^{.00}	pt lot 19 Stone Land Co.
43387 Apr 14 1987	"		"	"	Joseph G. Claud ^{etd}	1851	911	123,000 ^{.00}	3.89 acres
43390 Apr 14 1987	"		"	"	William R. Barton Jr. ^{et. 1}	1852	292	20,000 ^{.00}	11 acres less pt.
43488 Apr 14 1987	"		"	"	Alice H. Vaughan	1852	309	45,000 ^{.00}	Lot 6 Holly Hill Subdl. Pt 342 + re-issued 1821 p. 928
43535 Apr 14 1987	"		ncnb South Carolina		U. S. Retirement Corp.	1852	367		Release 7 lots for mty and Em Bl 1730 Famly. su Rem Bl. 1691 p. 832
43592 Apr 14 1987	"		ncnb Nat'l Bk of N.C.		Robert E. Hall ^{etd}	1852	429		Estoppel + modification Agreement Famly. su Rem Bl. 1765 p. 380
43626 Apr 15 1987	"		ncnb		Allanice Hayward Associates ^{etd}	1852	525		Release Lot 1 Director's Drive
43632 Apr 15 1987	"		NCNB South Carolina		Robert A. Rubidoux ^{etd}	1852	595	38,000 ^{.00}	Lot Augusta St.
43633 Apr 15 1987	"		"	"	Roger Keith Cobb ^{etd}	1852	607	20,000 ^{.00}	Pine Forest Lot 231 Vine Hill Rd.
43684 Apr 15 1987	"		"	"	Robert D. Nelson ^{etd}	1852	611	20,000 ^{.00}	Lot 52 Heritage Lakes
					James M. Rabon ^{etd}	1852	682	58,000 ^{.00}	Wellington Green Lot 146 Keselworth Dr. Sec. 3,

REVERSE or MORTGAGEE Index to Real Estate Mortgages — Greenville County, S. C.

REG. U. S. PAT. OFFICE *Chas. McCath* County Indexes Since 1888 An Identifying Trade Mark

 Open at Proper Tab according to First Letter or Letters of Name and refer to Buff Sub-Index sheet for page reference.


COTT FAMILY NAME INDEX No. 75 © 1949
MADE BY THE COTT INDEX COMPANY, COLUMBUS, OHIO
SOLD BY PHOTO COPY SUPPLY, MAULDIN, S. C.

()

FILE NUMBER DATE OF RECORD	MORTGAGEES FAMILY NAMES	GIVEN NAMES ABCDEFGHIJ	GIVEN NAMES KLMNO	GIVEN NAMES PQRSTUVWXYZ	MORTGAGORS	BOOK	PAGE	Amount	BRIEF DESCRIPTION, LOCATION, ETC. (Not Warranted)
43757 Apr. 15, 1987	Bank		NCNB South	Carolina	Judith L. Adcock	1852	784	.00	Ph. I
43791 Apr. 15, 1987	"		"	"	James A. Harper, Jr.	1852	817	56,000	Lot A-1 "Cleveland Place,
43972 Apr. 16, 1987	"		"	"	Bobby Neal	1852	944	.46	St. lot 7 Austin Tp.
44022 Apr. 16, 1987	"		"	"	Joan G. Passey	1853	79	6,975	Ave
44068 Apr. 16, 1987	"		"	"	Thomas K. F. Wray	1853	124	11,616	Lot 19 & pt lot 20 Cammer
44452 Apr. 17, 1987	"		"	"	James W. D'Oyley	1853	335	.00	Deer Pastures
44298 Apr. 17, 1987	"		"	"	Gordan K. Gleity	1853	478	50,000	Lot 20 & 21 White Horse Rd.
44302 Apr. 17, 1987	"		"	"	J. Hugh Stephens	1853	482	.00	Lot 291 Evershows Dr.
44473 Apr. 20, 1987	"		"	"	Alphonso W. Allen	1853	714	14,000	pt lot 18 Merino St
44588 Apr. 20, 1987	"		"	"	Jack O. Nahson	1853	904	.00	Sec III
44645 Apr. 21, 1987	"		"	"	Jack H. Westmoreland	1853	984	100,000	Lot 73 Collins Creek
44750 Apr. 21, 1987	"		"	"	Melvin Douglas Whitley	1854	270	.00	Deer Pines Sec II
44802 Apr. 21, 1987	"		"	"	Winifred A. Fuman	1854	386	25,000	Lot 11 Jerusalem Cir
44896 Apr. 21, 1987	"		"	"	Jack E. Barbare	1854	449	.00	lots 81 + 115 French Lane
44902 Apr. 21, 1987	"		"	"	Alvin E. Pease	1854	475	30,000	Stenhouse Rd. also 74 acs part 3p.
44913 Apr. 21, 1987	"		"	"	Elaine J. Middleburg	1854	485	85,000	lots 47 + 50 + pt lots 48, 51, & 52
								19,000	Lot 163 Sans Sansi Hgts
								15,000	Lot Hampton ave
								25,000	lots 10, 11, & 12 Buena Vista
								30,000	Lot 87 Leafwood Dr
								25,000	Lot 35 Berklee Ct
								25,500	Lot 12 Anissa Acres

REVERSE or MORTGAGEE Index to Real Estate Mortgages — Greenville County, S. C.

REG. U. S. PAT. OFFICE *Chas. McCath* County Indexes Since 1888
An Identifying Trade Mark

 Open at Proper Tab according to First Letter or Letters of Name and refer to Buff Sub-Index sheet for page reference.

COTT FAMILY NAME INDEX No. 75 © 1949
MADE BY THE COTT INDEX COMPANY, COLUMBUS, OHIO
SOLD BY PHOTO COPY SUPPLY, MAULDIN, S. C.

FILE NUMBER DATE OF RECORD	MORTGAGEES FAMILY NAMES	GIVEN NAMES ABCDEFGH	GIVEN NAMES IJKLMNO	GIVEN NAMES PQRSTUVWXYZ	MORTGAGORS	BOOK	PAGE	Amount	BRIEF DESCRIPTION, LOCATION, ETC. (Not Warranted)
44940 Apr 22, 1987	Bank		NCNB	South Carolina	Kilbert W. Hux ^{et al}	1854	547	22,000	Statenford Forest Lot 113 N. Warwick Road
44941 Apr 22, 1987	"				Patricia Pridmore a.s.c. fl.	1854	551	17,000	Lot 18 Alpine Way
44951 Apr 22, 1987	"				Loas Properties	1854	563	40,000	Lots, see part
45066 Apr 22, 1987	"				Roger H. Bowes ^{et al}	1854	693	40,000	Lot 44 Sunset Dr. Knollwood
45102 Apr 22, 1987	"				William J. Drubbs ^{et al}	1854	747	50,000	Sub parts lots - see E Lot 454 Bramfield Rd
45119 Apr 23, 1987	"				John Steve Warren ^{et al}	1854	781	56,000	Northgate Blk Lot Lot 124 Pt Lot 11 N. Main St
45166 Apr 23, 1987	"				Marion W. Hazel ^{et al}	1854	837	13,900	Lockwood Ave. Ellenton, Geo. Sec A. Lot 49 Co. Arbutus Trail
45368 Apr 24, 1987	"				Mary Ann Catafagiotis ^{et al}	1855	65	25,500	Lots 22 + 23 North Lake Hills
45383 Apr 24, 1987	"				Thomas B. Johnson ^{et al}	1855	129	50,000	By Beachside Forest Lot 35 Marshall Bridge
45432 Apr 24, 1987	"				Glen C. Maupin ^{et al}	1855	182	13,500	Dr Lot 16 Paris View Montic
45567 Apr 24, 1987	"				Kay S. Davis	1855	393	22,000	Arguinga Pk. Lot 59 Harrington Ave
45578 Apr 24, 1987	"				Frank K. Bridwell ^{et al}	1855	419	100,000	6 Lots
45632 Apr 27, 1987	"				Leighton M. Cabbage ^{et al}	1855	535	75,000	Lot 17 Reddick Phase I
45633 Apr 27, 1987	"				Leighton M. Cabbage ^{et al}	1855	539	67,000	Lot 17 Reddick Phase I
45720 Apr 27, 1987	"				Daniel M. Inman ^{et al}	1855	649	75,000	Green Estates Lot 21 Henderson Rd. Sec E-1
45721 Apr 27, 1987	"				Wayne C. Brown ^{et al}	1855	662	45,000	Forest Lot 85 Lake Fairfield Dr. Lake

REVERSE or MORTGAGEE Index to Real Estate Mortgages — Greenville County, S. C.

REG. U. S. PAT OFFICE *Chas McCott* County Indexes Since 1888 An Identifying Trade Mark

Open at Proper Tab according to First Letter or Letters of Name and refer to Buff Sub-Index sheet for page reference.


COTT FAMILY NAME INDEX No. 75 © 1949
MADE BY THE COTT INDEX COMPANY, COLUMBUS, OHIO
SOLD BY PHOTO COPY SUPPLY, MAULDIN, S. C.

()

FILE NUMBER DATE OF RECORD	MORTGAGEES FAMILY NAMES	GIVEN NAMES ABCDEFGHIJ	GIVEN NAMES IJKLMNO	GIVEN NAMES PQRSTUVWXYZ	MORTGAGORS	BOOK	PAGE	Amount	BRIEF DESCRIPTION, LOCATION, ETC. (Not Warranted)
45807 Apr 27, 1987	Bank		NCNB	Carolina South	<i>et al</i> James E. Brown	1855	801	28,000	<i>et al</i> Lot 15 Brockman D. Kullwood
45881 Apr 27, 1987	"		"	"	<i>et al</i> Rodney Adams	1855	895	49,000	Lot 5 Sandra Ann also Lot
45797 Apr 27, 1987	"		"	"	William A. Vaughn <i>et al</i>	1855	809		Intersu Rem. Bl. 1833 pg. 54 Release pt lot 5 Kendall Street Dec II
46187 Apr 29, 1987	"		"	"	William H. Gutzinger <i>et al</i>	1856	338	25,000	Lot 73 Southwingate Rd
46270 Apr 29, 1987	"		"	"	James Gordon Moore <i>et al</i>	1856	456	25,000	Lot Wilson St
46352 Apr 29, 1987	"		"	"	Wennis P. Carlson <i>et al</i>	1856	571	25,000	Lot 77 Brookside
46226 Apr 29, 1987	"		"	"	Donald J. Franklin	1856	258		Intersu Rem. Bl. 1831 pg. 956 Release lot 46 Holly Inn Phase II
46359 Apr 29, 1987	"		"	"	Mike M. Childs, <i>et al</i>	1856	378		Intersu Rem. Bl. 1844 pg. 768 Release 3 Acre Bayne Road
46459 Apr 30, 1987	"		"	"	Lynn C. Livingston <i>et al</i>	1856	671	13,500	Lot Shannon Terrace
46643 Apr 30, 1987	"		"	"	Saprolease Corp	1856	976	500,000	.70 acres
46742 May 1, 1987	"		"	"	Wayne L. Ray, <i>et al</i>	1857	142	20,000	Lot 54 Spun Dr. Pointe North
46741 May 1, 1987	"		"	"	John B. Wetherill, <i>et al</i>	1857	146	30,000	Lot 6 Fernside Farm
46755 May 1, 1987	"		"	"	J & M Partnership	1857	179	350,000	Wade Hampton Blvd. 4.11 Acre Co. Rutherford Rd. &
49040 May 1, 1987	"		"	"	Joseph W. McBriddle, <i>et al</i>	1857	536	120,000	1.330 Acre Leazer Rd. Woodstock
47025 May 1, 1987	"		"	"	Colbert Lee Dilday, <i>et al</i>	1857	590	9,000	Lot 40 Lannan Dr. Highland
46959 May 1, 1987	"		"	"	David E. Messick, <i>et al</i>	1857	121		Intersu Rem. Bl. 1562 pg. 966 Release lot 21 Bradford Dr. Greenway

REVERSE or MORTGAGEE Index to Real Estate Mortgages — Greenville County, S. C.

REG. U. S. PAT. OFFICE *Chas McCott* County Indexes Since 1888
An Identifying Trade Mark

 Open at Proper Tab according to First Letter or Letters of Name and refer to Buff Sub-Index sheet for page reference.

COTT FAMILY NAME INDEX No. 75 © 1949
MADE BY THE COTT INDEX COMPANY, COLUMBUS, OHIO
SOLD BY PHOTO COPY SUPPLY, MAULDIN, S. C.

FILE NUMBER DATE OF RECORD	MORTGAGEES FAMILY NAMES	GIVEN NAMES ABCDEFGH	GIVEN NAMES IJKLMNO	GIVEN NAMES PQRSTUVWXYZ	MORTGAGORS	BOOK	PAGE	Amount	BRIEF DESCRIPTION, LOCATION, ETC. (Not Warranted)
47076 May 4, 1987	Bank		NCNB	Carolina South	<i>et al</i> Bruce J. Battaglia	1857	698	27,000	Acct IV Lot 176 Brookfield West
47119 May 4, 1987	"		"	"	<i>Gen Pts</i> A. H. Associates a S.C.	1857	748	616,000	Lot Pointe Cir
47120 May 4, 1987	"		"	"	<i>Gen Pts</i> A. H. Associates a S.C.	1857	757	154,000	Lot Pointe Cir
47289 May 4, 1987	"		"	"	<i>et al</i> Bobby L. Kindley	1857	987	6,000	Acct I Lot 17 Colchester Rd
47313 May 4, 1987	"		"	"	John Bury	1857	741		Acct II For mtg on Rem Bl 1783 644 Release Lot 16 Lakewood Ave
47314 May 4, 1987	"		"	"	John Bury	1857	742		Acct II For mtg on Rem Bl 1783 644 Release Lot 11 Lakewood Ave
47312 May 4, 1987	"		"	"	John Bury	1857	744		Acct II For mtg on Rem Bl 1783 644 Release Lot 10 Lakewood Ave
47333 May 4, 1987	"		"	"	U. S. Retirement Corp.	1857	817		Ridge For mtg on Rem Bl 1730 342 Release Lots 53+55 Hummingbird
47386 May 5, 1987	"		"	"	<i>et al</i> Robert C. Reese	1858	66	100,000	Lot 4 Chanticleer Dawn Phase I Shade Rd.
47388 May 5, 1987	"		"	"	<i>et al</i> Charles R. Major	1858	70	41,000	Lot - 23 ac. Jacques Rd + Ink
47403 May 5, 1987	"		"	"	<i>et al</i> John Edgar Weaver	1858	109	15,000	Lot 33 Oriole St
47405 May 5, 1987	"		"	"	<i>et al</i> Luther R. Hansen	1858	113	35,000	Lot 6 Conway Dr.
47464 May 5, 1987	"		"	"	<i>et al</i> James Cox	1858	166	28,000	Lot 235 Devergen Place South
47469 May 5, 1987	"		"	"	<i>et al</i> Robert C. Franzen	1858	186	15,000	Lot 13 Link Creek Lane
47768 May 6, 1987	"		"	"	<i>et al</i> Olin R. Cheek	1858	585	6,000	Lot 29 Plainview Hgts.
47818 May 6, 1987	"		"	"	Quentin O. Ball	1858	645	24,400	9.2 acs French Rd. 28.9 acs Hones Path Rd also

REVERSE or MORTGAGEE Index to Real Estate Mortgages — Greenville County, S. C.

REG. U. S. PAT. OFFICE *Chas McCott* County Indexes Since 1888 An Identifying Trade Mark

Open at Proper Tab according to First Letter or Letters of Name and refer to Buff Sub-Index sheet for page reference.

COTT FAMILY NAME INDEX No. 75 © 1949
MADE BY THE COTT INDEX COMPANY, COLUMBUS, OHIO
SOLD BY PHOTO COPY SUPPLY, MAULDIN, S. C.

()

FILE NUMBER	MORTGAGEES FAMILY NAMES	GIVEN NAMES ABCDEFGH	GIVEN NAMES IJKLMNO	GIVEN NAMES PQRSTUVWXYZ	MORTGAGORS	BOOK	PAGE	Amount	BRIEF DESCRIPTION, LOCATION, ETC. (Not Warranted)
48095 May 7, 1987	Bank		N C N B	South Carolina	Pelham Green Ltd. Pts.	1294	393		Collateral Assignment
47942 May 7, 1987	"		"	"	Jamile J. Francis, Sr.	1858	776	77,000	Lot Pleasantburg Dr
48063 May 7, 1987	"		"	"	R. Charles Eldridge, Jr.	1858	910	35,000	Lot 110 Stoneham Dr.
48092 May 7, 1987	"		"	"	Pelham Green Ltd Pts	1858	952	63,000	4 parcels
48353 May 8, 1987	"		"	"	American Storage Ltd Pts a S.C. Ltd Pts	1859	257	1,275,000	3 parcels
48357 May 8, 1987	"		"	"	William J. Griner	1859	293	20,000	Lot Wilton St 87-1730 (Debtor Freedlander, Inc)
48180 May 8, 1987	"		"	"	May M. Rice	✓	✓	✓	Fixtures 415 N. Plburg. Unit C 87-1753
48330 May 8, 1987	"		"	"	American Storage Ltd Pts	✓	✓	✓	Fixtures - 3 Parcels
48475 May 11, 1987	"		"	"	Donald W. McCarter	1859	448	70,000	10.7 acres
48509 May 11, 1987	"		"	"	Willie H. Johnson	1859	479	15,000	Lot 71 Glendale Hgts Ac II
48559 May 11, 1987	"		"	"	Rahut D. Mullinax	1859	570	30,000	Lot 13 Farmington Green
48620 May 11, 1987	"		"	"	Quentin D. Ball	1859	633	38,000	Lot 60 Bishop Hgts
48626 May 11, 1987	"		"	"	Elliott Neil Walker	1859	656	10,000	Lot 11 Kim St.
48786 May 12, 1987	"		"	"	Charles J. Crain	1859	973	10,000	Lot 24 Woodbriar Tree Plantation Plot Sec III B
48888 May 12, 1987	"		"	"	Franklin Enterprises Inc	1860	106	100,000	Lot 133 Holly Park Lane, Holly
48950 May 12, 1987	"		"	"	Richard D. Laycock	1860	120	42,000	Lot Echelon Rd. Gault Sp.

REVERSE or MORTGAGEE Index to Real Estate Mortgages — Greenville County, S. C.

REG. U. S. PAT. OFFICE *Chas McCott* County Indexes Since 1888 An Identifying Trade Mark

Open at Proper Tab according to First Letter or Letters of Name and refer to Buff Sub-Index sheet for page reference.

COTT FAMILY NAME INDEX No. 75 © 1949
MADE BY THE COTT INDEX COMPANY, COLUMBUS, OHIO
SOLD BY PHOTO COPY SUPPLY, MAULDIN, S. C.

FILE NUMBER	MORTGAGEES FAMILY NAMES	GIVEN NAMES ABCDEFGH	GIVEN NAMES IJKLMNO	GIVEN NAMES PQRSTUVWXYZ	MORTGAGORS	BOOK	PAGE	Amount	BRIEF DESCRIPTION, LOCATION, ETC. (Not Warranted)
48951 May 12, 1987	Bank				Nerman E. Herney ^{etal}	1860	124	50,000 ^{.00}	Lot 1 Green Lake Acres
48967 May 12, 1987	"				J. Britt Bridges ^{etal}	1860	149	52,000 ^{.00}	Dr. Lot 6 + pt Lot 5 E. Tallulah
48989 May 12, 1987	"				Joseph W. Jontes ^{etal}	1860	181	72,000 ^{.00}	Folcroft Sec II Lot 124 Red Fox Trail
49021 May 13, 1987	"				Pelham Green Ltd Pts.	✓	✓	✓	87-1824 Estructures - 4 Parcels
49199 May 13, 1987	"				Don K. Martin ^{etal}	1860	480	30,000 ^{.00}	Lot 33 Club Forest Ln
49187 May 13, 1987	"				A. B. Kay ^{etal}	1860	472	30,000 ^{.00}	Ave Lot Lindal Ave + Jones
49370 May 14, 1987	"				Jallic M. Crumpton	1860	699	8,542 ^{.13}	5 Acre Woodside Road
49369 May 14, 1987	"				Jimmy L. Maslow ^{etal}	1860	703	39,900 ^{.00}	Lot 4 West Keegan Hgts.
49387 May 14, 1987	"				Walter L. Sutherland ^{etal}	1860	725	44,200 ^{.00}	Healthwells Lots 1, 2 + 3 Canterbury Rd.
49473 May 14, 1987	"				Shirley B. McJade	1860	850	25,000 ^{.00}	Ravin Dr. Hwy mt. 29. 5.2 Acre on Butler St. r
49548 May 15, 1987	"				Irud Joseph Kluge	1860	914	20,000 ^{.00}	Lot 172 Kirkwood Ln
49639 May 15, 1987	"				James D. Jackson	1861	27	30,000 ^{.00}	Lot 8 Ashmore St
49638 May 15, 1987	"				Walter E. Steves, Jr	1861	31	40,000 ^{.00}	Quart 1
49704 May 15, 1987	"				David C. Swainghan ^{etal}	1861	106	35,000 ^{.00}	Rd Paris mt 29. 12.47 acres Rutledge Lake
49745 May 15, 1987	"				Thomas L. Brown	1861	135	48,300 ^{.00}	Sec I Lot 10 Quarry acres
49884 May 18, 1987	"				Pelham Gallery, Inc.	✓	✓	✓	87-1909 Estructures - 3906 Pelham Rd.

REVERSE or MORTGAGEE Index to Real Estate Mortgages — Greenville County, S. C.

REG. U. S. PAT. OFFICE *Chas McCott* County Indexes Since 1888 An Identifying Trade Mark

Open at Proper Tab according to First Letter or Letters of Name and refer to Buff Sub-Index sheet for page reference.

COTT FAMILY NAME INDEX No. 75 © 1949
MADE BY THE COTT INDEX COMPANY, COLUMBUS, OHIO
SOLD BY PHOTO COPY SUPPLY, MAULDIN, S. C.

()

FILE NUMBER	MORTGAGEE FAMILY NAMES	GIVEN NAMES ABCDEFGH	GIVEN NAMES IJKLMNO	GIVEN NAMES PQRSTUVWXYZ	MORTGAGORS	BOOK	PAGE	Amount	BRIEF DESCRIPTION, LOCATION, ETC. (Not Warranted)
DATE OF RECORD									
49970 May 18, 1987	Bank		NCNB	South Carolina	Stephen R. Luck ^{etal}	1861	476	38,000.00	2 Sec. 20 Sugar Creek Lot 485 Shady Creek et. map
49971 May 18, 1987	"		"	" "	Robert B. Styles ^{etal}	1861	480	10,438.15	Lot 12 Shady Lane
50043 May 18, 1987	"		"	" "	George A. Mullinix ^{Jr.}	1861	577	365,000.00	Less Part 0.94 ac. N. Franklin Rd.
50042 May 18, 1987	"		"	" "	George A. Mullinix ^{Jr.}	1861	581	365,000.00	Lot. North Franklin Rd.
50053 May 18, 1987	"		"	" "	George A. Mullinix ^{Jr.}	1861	588	365,000.00	Lot Airport Rd.
50052 May 18, 1987	"		"	" "	Thomas W. Brown ^{etal}	1861	607	17,000.00	Mauldin Lot 105 Brookside Sec. 4
50099 May 19, 1987	"		"	" "	James J. Harrison	1861	656	200,000.00	Lot Pelham Rd Blair Estate Sec I
50125 May 19, 1987	"		"	" "	Herschel L. Moravinskas	1861	710	50,000.00	Lot 1 Cameron Dr
50124 May 19, 1987	"		"	" "	Stephen R. Lane ^{etal}	1861	714	20,800.25	Lot 59 Wellington Square Ac I
50131 May 19, 1987	"		"	" "	Lisa Charlene Cline	1861	741	4,196.00	Lots 93 & 94 Peace House
50133 May 19, 1987	"		"	" "	James W. Bateson ^{etal}	1861	745	22,000.00	Lot 82 Sans Louis Hgts
50130 May 19, 1987	"		"	" "	Haden Rawlinson ^{etal}	1861	755	50,000.00	Lot 63 Smilax Ct Ac 10
50272 May 19, 1987	"		"	" "	Abdulrahim W. Patel ^{etal}	1861	951	65,000.00	Lot 163 Deverge Pl
50327 May 19, 1987	"		"	" "	Aughtrey Welling Prop.	1862	44	800,000.00	6.61 acres Wood Creek
50381 May 19, 1987	"		"	" "	Cheng J. Lee ^{etal}	1862	94	19,000.00	Lot 10 Pine Crest Dr
50120 May 19, 1987	"		"	" "	Fredlander ^{ms Proper} ^{etal}	1861	733	9,472.36	Lot 93 Oakview Sec IV

REVERSE or MORTGAGEE Index to Real Estate Mortgages — Greenville County, S. C.

REG. U. S. PAT. OFFICE *Chas McCott* County Indexes Since 1888 An Identifying Trade Mark

Open at Proper Tab according to First Letter or Letters of Name and refer to Buff Sub-Index sheet for page reference.

COTT FAMILY NAME INDEX No. 75 © 1949
MADE BY THE COTT INDEX COMPANY, COLUMBUS, OHIO
SOLD BY PHOTO COPY SUPPLY, MAULDIN, S. C.

FILE NUMBER	MORTGAGEES FAMILY NAMES	GIVEN NAMES ABCDEFGH	GIVEN NAMES IJKLMNO	GIVEN NAMES PQRSTUVWXYZ	MORTGAGORS	BOOK	PAGE	Amount	BRIEF DESCRIPTION, LOCATION, ETC. (Not Warranted)
50119 May 19, 1987	Bank				^{Mrs People} Friedlander, Mrs The	1861	737	.38 24,780	Lot 46 Parkdale
50493 May 19, 1987	"				John Bury	1861	644		For mtg. on REm Bl. 1783 p. 644 Relian Lot 3 Lakeside Area Sec 2
50462 May 20, 1987	"				Bradford N. Martin	1862	199	.43 21,271	Apple PK. Lot 79 Mount Vista Ave
50556 May 20, 1987	"			" P.N.C.	Lake Assoc. a Ltd pto	1862	279	.10 250,000	192.6 acres
50606 May 20, 1987	"			" S.C.	Richard William Eaton	1862	372	.00 10,000	Lot Austin Sp.
50771 May 21, 1987	"			"	James M. Edwards	1862	571	.00 15,000	Pebble Creek Lot 183 Applejaid Ln
50823 May 21, 1987	"			"	B. Ward Kellitt	1862	627	.00 86,500	.80 acres
50825 May 21, 1987	"			"	Joyce B. Southern	1862	633	.85 4,490	Lot 104 Brook Bend Rd
50714 May 21, 1987	"			"	Frederick J. Minton	1862	485	.00 15,000	Lot 20 Imperial Hill
51020 May 22, 1987	"			"	Robert E. Murphy, Jr.	1862	929	.00 84,000	Lot 7 Augusta Court
51172 May 22, 1987	"			"	David W. Ordem, Jr.	1863	67	.00 75,000	Lot 4 Parkside Mill Court
51195 May 22, 1987	"			"	Elle Mae Green	1863	147	.00 70,000	.78 acres Pelham Rd. Austin Sp.
51234 May 22, 1987	"			"	Billy K. Bayne et al	1863	240	.00 16,000	1.11 acres Scuffletown Rd.
51393 May 24, 1987	"			"	Montague Place ^{a S.C. Gen Pts} ^{Anc.}	1863	413	.00 551,936	8 Lots
51426 May 26, 1987	"			"	Lawrence B. Johnson Co.	1863	479	.00 98,000	Lot 37 Brookside Forest
51564 May 26, 1987	"			"	Vaughn Steve Little	1863	632	.00 15,000	Pt Lot 68 Camilla PK Map 11

REVERSE or MORTGAGEE Index to Real Estate Mortgages — Greenville County, S. C.

REG. U. S. PAT. OFFICE *Chas McCott* County Indexes Since 1888 An Identifying Trade Mark

 Open at Proper Tab according to First Letter or Letters of Name and refer to Buff Sub-Index sheet for page reference.


COTT FAMILY NAME INDEX No. 75 © 1949
MADE BY THE COTT INDEX COMPANY, COLUMBUS, OHIO
SOLD BY PHOTO COPY SUPPLY, MAULDIN, S. C.

()

FILE NUMBER DATE OF RECORD	MORTGAGEES FAMILY NAMES	GIVEN NAMES ABCDEFGH	GIVEN NAMES IJKLMNO	GIVEN NAMES PQRSTUVWXYZ	MORTGAGORS	BOOK	PAGE	Amount	BRIEF DESCRIPTION, LOCATION, ETC. (Not Warranted)
51902 May 27, 1987	Bank		NCNB South	Carolina	Mark L. Holmes ^{et al}	1864	34	20,000	Lot 10 1 pt lot 11 Ponce de
51945 May 27, 1987	"		"	"	Gary William Southern ^{et al}	1864	100	30,000	Lot 9 Jarmette Hgts
52122 May 28, 1987	"		"	"	Mattéo Parisi ^{et al}	1864	298	76,000	2 parcels
52187 May 28, 1987	"		"	"	Stitcher L. Kirkland ^{gr.}	1864	425	65,000	Lot 2 Partridge Ln
52252 May 28, 1987	"		"	"	Billy Ray McMahan	1864	526	18,000	Westwood Sec II Lot 82 Seminole Dr
52681 June 1, 1987	"		"	"	Barry K. Aughrey ^{et al}	1865	138	20,000	Sec 7 Lot 34 Torresten Woods
52682 June 1, 1987	"		"	"	Rolfe E. Hughes ^{et al}	1865	150	45,000	Lot 7 Rock Creek Wd
52683 June 1, 1987	"		"	"	Thomas E. Lappin ^{et al}	1865	160	10,000	Lot 32 Fernside Dr
52851 June 1, 1987	"		"	"	Robert J. Kelly ^{et al}	1865	318	146,000	Lot 190 Pebble Creek Pt I Dail Ave
52802 June 1, 1987	"		"	"	Clifford Gary Holloway	1865	346	45,000	Lot 39 Valley Creek Dr +
52849 June 1, 1987	"		"	"	Michael Kellitt ^{et al}	1865	350	50,000	pt lot 105 Bartram Grove
52885 June 1, 1987	"		"	"	Jack Cochran ^{et al}	1865	426	60,000	Lot 5 Dantle Sp
52861 June 1, 1987	"		"	"	Michael K. Sparrow ^{et al}	1865	536		See RMBL 1478 pg 774 Assumptors Agreement for lots
53074 June 2, 1987	"		"	"	Dwight A. Loptin ^{et al}	1865	627	28,000	Paris mt Hgts Lot 15 Sunnyside Hgts
52997 June 2, 1987	"		"	"	William R. Chapman Jr. ^{et al}	1865	667	23,600	Lot 14 Bradley Station
53203 June 2, 1987	"		"	"	Robert M. Wilson ^{et al}	1865	888	40,000	Lot 42 Brookside Sec II

REVERSE or MORTGAGEE Index to Real Estate Mortgages — Greenville County, S. C.

REG. U. S. PAT OFFICE *Chas McCorkle* County Indexes Since 1888 An Identifying Trade Mark

 Open at Proper Tab according to First Letter or Letters of Name and refer to Buff Sub-Index sheet for page reference.

COTT FAMILY NAME INDEX No. 75 © 1949
MADE BY THE COTT INDEX COMPANY, COLUMBUS, OHIO
SOLD BY PHOTO COPY SUPPLY, MAULDIN, S. C.

FILE NUMBER DATE OF RECORD	MORTGAGEES FAMILY NAMES	GIVEN NAMES ABCDEFGHIJ	GIVEN NAMES JKLMNO	GIVEN NAMES PQRSTUVWXYZ	MORTGAGORS	BOOK	PAGE	Amount	BRIEF DESCRIPTION, LOCATION, ETC. (Not Warranted)
53205 June 2, 1987	Bank		NCNB South	Carolina	Bryan K. Carithers <i>et al</i>	1865	904	39,600 ⁰⁰	Dr. Lot 126 Pine Forest mapleton
52969 June 2, 1987			"	"	Farris Dev. Company	1865	571		For mtg. su Rem Bk 1965 pg 668 Release Lot B-2 Cleveland Pl Pt
52950 June 2, 1987			"	"	Farris Dev. Co.	1865	572		For mtg. su Rem Bl. 1965 pg 668 Release Lot B-2 Cleveland Pl Pt
52951 June 2, 1987			"	"	Farris Dev. Co.	1865	573		For mtg. su Rem Bl. 1965 pg 668 Release Lot B-2 Cleveland Pl Pt
53331 June 3, 1987	"		"	"	Carrall E. Chapin <i>et al</i>	1866	35	50,000 ⁰⁰	Pinehaven Acres Lot 20 Percy Ave
53329 June 3, 1987	"		"	"	Howard E. Baker	1866	178	60,000 ⁰⁰	Merrivale Pl. Sec III Lot 98 Hudson Rd
53491 June 3, 1987	"		"	"	William George Tate <i>et al</i>	1866	331	34,500 ⁰⁰	Hampshire Hills Lot 8 Kune Dr
53633 June 4, 1987	"		"	"	John A. Redmond <i>et al</i>	1866	509	82,000 ⁰⁰	Lot 11 Stratton Pl
53632 June 4, 1987	"		"	"	John A. Redmond <i>et al</i>	1866	522	100,000 ⁰⁰	Lot 11 Stratton Pl
53684 June 4, 1987	"		"	"	Judsons K. Chapin <i>et al</i>	1866	641	75,000 ⁰⁰	Lots 6 & 7 Lister Rd su Rem Bk 1669 pg 1
53778 June 4, 1987	"		"	"	William St. Development Corp	1866	713		Release Lot 53 Dove Tree for mtg. Corp. for mtg. su Rem Bl. 1457 pg 963
54687 June 9, 1987	"		"	"	Carl S. Rosselli, Jr. <i>et al</i>	1865	666		mtg. assigned to Fleet Real Estate Funding
54113 June 5, 1987	"		"	"	A. P. Laws <i>et al</i>	1867	84		pt lot 74 Creech Shore Dr 1860 pg 124 & Bl. 1865 pg 764
54098 June 5, 1987	"		"	"	Norman E. Hervey <i>et al</i>	1866	977		Subordination - for mtg. su Rem Bl. 10.54 Acres
54320 June 8, 1987	"		"	"	Barksdale Properties <i>et al</i>	1867	302	117,000 ⁰⁰	7 Lots Barksdale Also Sec I
54448 June 8, 1987	"		NCNB	South Carolina	Richard S. Bennett <i>et al</i>	1867	415	43,000 ⁰⁰	Lot 112 Deverges Place

REVERSE or MORTGAGEE Index to Real Estate Mortgages — Greenville County, S. C.

REG. U. S. PAT. OFFICE *Chas McCott* County Indexes Since 1888 An Identifying Trade Mark

 Open at Proper Tab according to First Letter or Letters of Name and refer to Buff Sub-index sheet for page reference.


COTT FAMILY NAME INDEX No. 75 © 1949
MADE BY THE COTT INDEX COMPANY, COLUMBUS, OHIO
SOLD BY PHOTO COPY SUPPLY, MAULDIN, S. C.

()

FILE NUMBER DATE OF RECORD	MORTGAGEES FAMILY NAMES	GIVEN NAMES ABCDEFGHIJ	GIVEN NAMES JKLMNOPQ	GIVEN NAMES RSTUVWXYZ	MORTGAGORS	BOOK	PAGE	Amount	BRIEF DESCRIPTION, LOCATION, ETC. (Not Warranted)
54561 June 9, 1987	Bank				N.C.N.B South Carolina Lynn F. Lowell	1867	553	70,000 ^{.00}	Lot 3 Belmont Ave Ferguson Rd
54658 June 9, 1987	'				Jack L. Gregory, etal	1867	617	410,000 ^{.00}	8 Acre Co. Fork Shoals Rd &
54671 June 9, 1987	'				James Gregory Worth Jr	1867	663	75,000 ^{.00}	Lot 631 Sugar Creek map 1 sec 11
54669 June 9, 1987	'				Robert Ravan	1867	669	31,500 ^{.00}	2 Acre Harris Bridge Rd
54712 June 9, 1987	'				Crown Mtn, Inc	1867	729	2,250,000 ^{.00}	8.91 Acre Kentt Sp
54890 June 10, 1987	"				Charles G. Saros etal	1867	911	28,000 ^{.00}	Lot 62 Pine Brook Forest
54905 June 10, 1987	"				Donald L. Luguire Jr. etal	1867	968	19,000 ^{.00}	Lot 64 Old mill Rd. Maulden Carolina, N.C.
54891 June 10, 1987	"				Paul L. Hammond etal	1867	986	9,000 ^{.00}	Lot 21 Theodore Circle REM BK 1859 pg 293
54913 June 10, 1987	"				William J. Griner etal	1867	990	20,000 ^{.00}	Lot Wilton St for Mtg see
55131 June 11, 1987	"				Curis L. Murphree etal	Remord 1868	202	50,005 ^{.01}	0.68 Acre Augusta Rd also 0.24 Acre Donaldson Rd see Org Mtg see Bk 1832 pg 666
55325 June 12, 1987	"				U.S. Retirement Corp.	1868	510		Release, Lot 11 + 13 Quil Run Area 4 See 1 Swanwick, for Mtg see Rem Bk 1730 pg 342 + Re Record 1831 pg 728
55339 June 12, 1987	"				Radio Office Bld. Corp	1868	510		1655 pg 746 Modification Agreement, for Mtg see Rem Bk Bk 2 + Bk 1868 pg 609
55383 June 12, 1987	"				St Francis Community Hospital Berkeley Properties	1868	614		Subdivision, for Mtg see Rem Bk 1867 pg
55282 June 12, 1987	"				Richard H. Jacques, etal	1868	454	12,600 ^{.00}	Lot 4 Meyers Park sec 1

REVERSE or MORTGAGEE Index to Real Estate Mortgages — Greenville County, S. C.

REG. U. S. PAT. OFFICE *Chas McCott* County Indexes Since 1888 An Identifying Trade Mark

 Open at Proper Tab according to First Letter or Letters of Name and refer to Buff Sub-Index sheet for page reference.

COTT FAMILY NAME INDEX No. 75 © 1949
MADE BY THE COTT INDEX COMPANY, COLUMBUS, OHIO
SOLD BY PHOTO COPY SUPPLY, MAULDIN, S. C.

FILE NUMBER DATE OF RECORD	MORTGAGEES FAMILY NAMES	GIVEN NAMES ABCDEFGHIJ	GIVEN NAMES JKLMNO	GIVEN NAMES PQRSTUVWXYZ	MORTGAGORS	BOOK	PAGE	Amount	BRIEF DESCRIPTION, LOCATION, ETC. (Not Warranted)
55371 June 12, 1987	Bank		NCNB South	Carolina	Paul Makkas, etal	1868	601	19,000	Sec III Lot 379 Pentage Hills
55442 June 15, 1987	"		"	"	Geraldine W. Senoys			.01	S'ville
55482 June 15, 1987	"		"	"	Geraldine W. Weaver nkn	1868	734	15,826	Lot 2.43 ac. Goodwin Rd.
55569 June 15, 1987	"		"	"	Wesley W. Edwards	1868	794	19,000	Sec. 2 Lot 32 Fenwick Heights Sub.
55608 June 15, 1987	"		"	"	J. H. Gillespie	1868	861	395,000	Keypie Units Centre West Hwy Prop.
55684 June 15, 1987	"		"	"	Fletcher C. Mann	1868	928	65,000	Gardens Lot 95 McSwain Dr. McSwain
55688 June 15, 1987	"		"	"	Tremolux Realty Corp.	1869	38	247,500	Sub. Tract 6.95 ac. Menfield Park
55687 June 16, 1987	"		"	"	John Henry Dawkins, etal	1869	42	6,900	Heights Lot 54 Baxter St, Nicholtown
55814 June 16, 1987	"		"	"	John A. Martin, etal	1869	46	18,000	Tract 11.1 ac Simpsonville
55912 June 16, 1987	"		"	"	William D. Albee, etal	1869	137	41,000	Holley Circle Lot 110 Pine Brook Forest
55954 June 16, 1987	"		"	"	Harry B. Luthi, etal	1869	321	37,000	Waccamaw Ave. Lot 34 Augusta Circle
56106 June 16, 1987	"		"	"	Lewis Murphree, etal	1869	369	52,000	Lot 6 + pt lot 7 Blue Ridge Pl.
56223 June 17, 1987	"		"	"	Hiedi H. Keller	1869	505	15,000	Falls Tract 2.0 ac. near River
56123 June 17, 1987	"	SKA Bankers Trust & C	"	"	James R. Blanton	1869	596	50,000	Lot 3 + pt lot 2 Laurens Rd.
56274 June 18, 1987	"	"	"	"	David H. Campbell etal	1869	526		see REM BK 1704 pg 781 + 186 opg 375 Subordination Agreement for Inty
56421 June 18, 1987	"	"	"	"	James A. Hill, Jr., etal	1869	651	30,000	Lot 44 Attraction Place
	"	"	"	"	L. S. Green	1869	852	75,000	ave. Tract 3.397 ac. East Butler

REVERSE or MORTGAGEE Index to Real Estate Mortgages — Greenville County, S. C.

REG. U. S. PAT. OFFICE *Chas McCott* County Indexes Since 1888 An Identifying Trade Mark

Open at Proper Tab according to First Letter or Letters of Name and refer to Buff Sub-Index sheet for page reference.


COTT FAMILY NAME INDEX No. 75 © 1949
MADE BY THE COTT INDEX COMPANY, COLUMBUS, OHIO
SOLD BY PHOTO COPY SUPPLY, MAULDIN, S. C.

()

FILE NUMBER DATE OF RECORD	MORTGAGEES FAMILY NAMES	GIVEN NAMES ABCDEFGHIJ	GIVEN NAMES JKLMNO	GIVEN NAMES PQRSTUVWXYZ	MORTGAGORS	BOOK	PAGE	Amount	BRIEF DESCRIPTION, LOCATION, ETC. (Not Warranted)
56460 June 18, 1987	Bank		NCNB South	Carolina	Herman Ronald Dean, ^{etal}	1869	898	35,000	Lot 3.10ac S.C. Rd #5 Sub.
56459 June 18, 1987	"		"	"	Bobby A. Buchanan, ^{etal}	1869	902	20,000	Lots 4, 5+6 Marion Grove Woods see 5
56458 June 18, 1987	"		"	"	J. R. White III, ^{etal}	1869	906	54,000	Lot 254 Riviera Dr., Botany esq. and also part 5 Miller Rd
56667 June 19, 1987	"		"	"	Joneston Creek ^{PHS a}	1870	215	360,800	Pt tract 4 Miller Rd. also
56791 June 22, 1987	"		"	"	CDA & M Investments Group	1870	382	182,100	Lot 11 Progress Rd
56941 June 22, 1987	"		"	"	Roger G. Supton ^{etal}	1870	623	44,300	Lot 19 Range View Dr
57284 June 23, 1987	"		"	"	W. R. Donahoe, Jr. ^{etal}	1871	58	37,300	Lot 7 Darin Way
57267 June 23, 1987	"		"	"	Charles L. Kendrick, Sr. ^{etal}	1871	31	25,000	Lot 4 pt lot 5 Funi Fork section Pt lot 5 Funi Fork section, also
57265 June 23, 1987	"		"	"	Carl Warren Elm, ^{etal}	1871	27	19,000	Lot 12
57264 June 23, 1987	"		"	"	Uiel B. Walton, Jr.	1871	23	18,000	Lot 173 Forester Woods
57263 June 23, 1987	"		"	"	James Elliott Kece, ^{etal}	1871	19	30,000	Lot 56 Sunset Heights see 2
57244 June 23, 1987	"		"	"	Cynthia C. Johnson	1870	973	140,000	Lot 6 Brookside Forest
57481 June 24, 1987	"		"	"	Lillie M. Harris	1871	345	22,000	Lot 5 Pendleton St
57441 June 24, 1987	"		"	"	Larry G. Davis ^{etal}	1871	242	30,000	Lot 380 Sugar Creek
57480 June 24, 1987	"		"	"	Guy Hugh Cromer ^{etal}	1871	341	12,000	Lot 31 Pecan Terrace
57495 June 24, 1987	"		"	"	Dary G. Moorhead ^{etal}	1871	376	26,000	Lot 134 Silverleaf

REVERSE or MORTGAGEE Index to Real Estate Mortgages — Greenville County, S. C.

REG. U. S. PAT. OFFICE *Chas. McCall* County Indexes Since 1888 An Identifying Trade Mark

 Open at Proper Tab according to First Letter or Letters of Name and refer to Buff Sub-Index sheet for page reference.

COTT FAMILY NAME INDEX No. 75 © 1949
MADE BY THE COTT INDEX COMPANY, COLUMBUS, OHIO
SOLD BY PHOTO COPY SUPPLY, MAULDIN, S. C.

FILE NUMBER DATE OF RECORD	MORTGAGEES FAMILY NAMES	GIVEN NAMES ABCDEFGHIJ	GIVEN NAMES JKLMNO	GIVEN NAMES PQRSTUVWXYZ	MORTGAGORS	BOOK	PAGE	Amount	BRIEF DESCRIPTION, LOCATION, ETC. (Not Warranted)
57633 June 25, 1987	Bank				The 800 Building, Inc.	1871	519	.00	Cue.
57641 June 25, 1987	"				Wayne S. Gumper, et al	1871	527	116,000	lot 1.039 ac. East McAbee
57830 June 26, 1987	"				Lennie E. Hill et al	1871	715	55,000	pt lot W-6 Scuffletown Rd.
58010 June 26, 1987	"				George H. Hill et al	1871	715	10,000	1.56 acres
58401 June 29, 1987	"				Albert E. Fitzgerald	1872	17	15,600	Lot 52 Piedmont Mtg Co.
58344 June 29, 1987	"				Anthony H. Whitaker, et al	1872	582	156,200	Lot 2.75 ac Rutherford Rd.
58349 June 29, 1987	"				Willard W. Banks et al	1872	533	28,700	Lot 12 White Horse Heights
58294 June 29, 1987	"				H. Alan Kirk	1872	502	120,000	lot 0.4362 ac less Bldg ft. Building 2 Cleveland Court Joint Venture Highland Terrace
58684 June 29, 1987	"				Barbara J. Saunders	1872	405	8,850	Lot 4 + pt lot 5 Montclair Ave. Green
58136 June 29, 1987	"				Jaris Development Co. <small>a.s.c. gen pte</small>	1872	123	20,000	Lot 39 Howell Rd, Wellington 2 pt mtg see Bl 1765 pg 668
58515 June 30, 1987	"				James Ray Powell	1872	215	.00	Release Lot A-2 Cleveland Pl
58524 June 30, 1987	"				Laurence L. Knipepton	1872	780	15,000	Lot 22 Western Hills
58656 June 30, 1987	"				Thomas E. Lappin, et al	1872	788	250,000	4 Lots
58654 June 30, 1987	"				Elyde M. Moody	1872	983	10,000	Lot 32 Fernande Dr.
58728 June 30, 1987	"				Margaret Ann Summers	1872	954	30,000	Lot 36 Bear Grass Dr.
58736 June 30, 1987	"				Dayton + Associates III <small>a gen pte mtg sec. agree</small>	1873	88	300,000	Lot 91 Green Valley
58709 June 30, 1987	"				Ralph Montague Laffitte <small>et al</small>	1873	100	1,350,000	Lot + Tracts White Horse Rd
June 30, 1987	"					1873	61	153,100	Lot Meigs Pl

REVERSE or MORTGAGEE Index to Real Estate Mortgages — Greenville County, S. C.

REG. U. S. PAT. OFFICE *Chas McCott* County Indexes Since 1888 An Identifying Trade Mark

 Open at Proper Tab according to First Letter or Letters of Name and refer to Buff Sub-Index sheet for page reference.

COTT FAMILY NAME INDEX No. 75 © 1949
MADE BY THE COTT INDEX COMPANY, COLUMBUS, OHIO
SOLD BY PHOTO COPY SUPPLY, MAULDIN, S. C.

()

FILE NUMBER DATE OF RECORD	MORTGAGEES FAMILY NAMES	GIVEN NAMES ABCDEFGH	GIVEN NAMES IJKLMNO	GIVEN NAMES PQRSTUVWXYZ	MORTGAGORS	BOOK	PAGE	Amount	BRIEF DESCRIPTION, LOCATION, ETC. (Not Warranted)
94 July 1, 1987	Bank		NCNB South	Carolina	Michael E. Brown	1873	306	30,000	Map 6 Lot 360 Sugar Creek
51 July 1, 1987	"		"	"	Richard Don Owenly ^{et al}	1873	310	5,500	Lot 3 Raising Hills
148 July 1, 1987	"		"	"	James E. Neal Jr. ^{et al}	1873	504	12,500	Lot 53 Forest Dale Hgts
156 July 1, 1987	"		"	"	David R. Stevenson ^{et al}	1873	508	60,000	Lot 53 Ashiton
142 July 1, 1987	"		"	"	James Clyde Hammett ^{et al}	1873	515	20,000	Ac III Lot 165 Westcliffe
145 July 1, 1987	"		"	"	Messer Products Inc	1873	519	650,000	Lot also easement
548 July 2, 1987	"		"	"	M ^c Adam Christopher J.	1874	80	400,000	Lot White Horse Road
654 July 6, 1987	"		"	"	William P. Vaughn Jr. ^{et al}	1874	193	140,000	
741 July 6, 1987	"		"	"	Colonial Miss Baptist Church Inc.	1874	289	400,000	3.9 + acres
933 July 7, 1987	"		"	"	Robert E. Provost et al	1874	438	40,000	Lot 42 Parkin Lake
970 July 7, 1987	"		"	"	William L. Barton et al	1874	464	160,000	Pt. lot 6 w/d Hampton Blvd.
1126 July 7, 1987	"		"	"	Curtis Edward Steading et al	1874	758	40,000	1.6 Acres aka lot Birch Road
1118 July 7, 1987	"		"	"	Pat H. Edgworth	1874	747	5,295	Pt. Super Hgts. Pt. lots 88 & 89 Lowndes Ave.
1126 July 7, 1987	"		"	"	Thomas H. Broadway et al	1874	786	18,000	Sec II Lot 555 Sugar Creek map 4
1222 July 7, 1987	"		"	"	Bary D. Carter et al	1874	813	21,600	Lot 185 Pebble Creek Pk I
1481 July 8, 1987	"		"	"	Batesville Properties Inc	1875	152	400,000	6.7 acres Hwy 14

REVERSE or MORTGAGEE Index to Real Estate Mortgages — Greenville County, S. C.

REG. U. S. PAT. OFFICE *Chas McCott* County Indexes Since 1888 An Identifying Trade Mark

 Open at Proper Tab according to First Letter or Letters of Name and refer to Buff Sub-Index sheet for page reference.

COTT FAMILY NAME INDEX No. 75 © 1949
MADE BY THE COTT INDEX COMPANY, COLUMBUS, OHIO
SOLD BY PHOTO COPY SUPPLY, MAULDIN, S. C.

FILE NUMBER DATE OF RECORD	MORTGAGEES FAMILY NAMES	GIVEN NAMES ABCDEFGHIJ	GIVEN NAMES JKLMNO	GIVEN NAMES PQRSTUVWXYZ	MORTGAGORS	BOOK	PAGE	Amount	BRIEF DESCRIPTION, LOCATION, ETC. (Not Warranted)
1560 July 9, 1987	Bank		NCNB South	Carolina	Frank L. Rodgers ^{etal}	1875	237	27,000	Dr Lot 4 + pt Lot 5 Marchwood
1570 July 9, 1987	"		"	"	James B. Harmon	1875	257	201,000	Roper Mill Rd pt Lots 4+5+3
1712 July 9, 1987	"		"	"	William Rex Howard ^{etal}	1875	387	10,000	Also lot 3.24 acres Deuffletown Rd
1740 July 10, 1987	"		"	"	Harold B. Johnson ^{etal}	1875	420	55,000	6.32 acre Austin Tg. 4.8 acres Johnson dr. aka
1747 July 10, 1987	"		"	"	Louise B. Johnson & Son	1875	424	50,000	Brookside Forest Lot 37 Marshall Bridge aka
1793 July 10, 1987	"		"	"	Joseph Leroy Parker	1875	483	25,000	street Brown Tg. 1 acre also 1 acre Greenville
2025 July 13, 1987	"		NCNB of	North Carolina	Ellis M. Fincher ^{etal}	1875	787	75,000	3 tracts Glassy Mt Tg.
2147 July 13, 1987	"		NCNB of	South Carolina	Kelly Ann Kelly	1875	885	20,000	Lot 134 Chestnut Hills
2193 July 13, 1987	"		"	"	William B. Baker Jr.	1875	939	15,000	27.9 acres
2318 July 14, 1987	"		"	"	William R. Alexander ^{etal} formerly James B. York	1876	86	97,000	Lot 109 Pebble Creek Pt I
2331 July 14, 1987	"		"	"	Janice B. Moran	1876	94	10,000	Lot 4 Bent Twig Dr. Biltmore
2447 July 14, 1987	"		"	"	Mark J. Bouley ^{etal}	1876	301	21,000	Lot 10 Belton Estate
2645 July 15, 1987	"		"	"	Paul E. Hensley ^{etal}	1876	504	24,000	Lot 27 Bruce Forest
2706 July 15, 1987	"		"	"	Fairview Company & Pts	1876	550	900,000	21.06 acres + 2.97 acres 87-2748
2400 July 24, 1987	"		"	"	Winston S. Florence ^{etal} a/c Ben. Phipps	✓	✓	✓	Littles - 20 West Stone Ave. 87-2745
2842 July 24, 1987	"		NCNB National Bank of NC		Dayton & Associates - VII,	✓	✓	✓	Littles - 3 parcels

REVERSE or MORTGAGEE Index to Real Estate Mortgages — Greenville County, S. C.

REG. U. S. PAT OFFICE *Chas McCorkle* County Indexes Since 1888 An Identifying Trade Mark

 Open at Proper Tab according to First Letter or Letters of Name and refer to Buff Sub-Index sheet for page reference.

COTT FAMILY NAME INDEX No. 75 © 1949
MADE BY THE COTT INDEX COMPANY, COLUMBUS, OHIO
SOLD BY PHOTO COPY SUPPLY, MAULDIN, S. C.

()

FILE NUMBER DATE OF RECORD	MORTGAGEES FAMILY NAMES	GIVEN NAMES ABCDEFGHIJ	GIVEN NAMES JKLMNOPQ	GIVEN NAMES RSTUVWXYZ	MORTGAGORS	BOOK	PAGE	Amount	BRIEF DESCRIPTION, LOCATION, ETC. (Not Warranted)
2885 July 16, 1987	Bank		NCNB	South Carolina	George J. White Jr.	1876	800	36,000 ⁰⁰	Grant B-2 = 10 Acres
2929 July 16, 1987	"		"	"	Downes B. Johnson	1876	830	50,000 ⁰⁰	Lot 16 "Club Forest"
2914 July 16, 1987	"		"	"	James B. Rogan Jr.	1876	761		see Rem Bk. 1753 pp 949 modification Agreement - family
3032 July 17, 1987	"		"	"	Thomas Land Co. a S.C.	1876	938	40,000 ⁰⁰	Lot 4 Oak Creek
3043 July 17, 1987	"		"	B N.C.	Russell W. Cloud	1876	958	66,000 ⁰⁰	0.76 Acres Blowing Mt. Sp.
3103 July 17, 1987	"		"	S.C.	Joseph C. Dillon	1877	28	15,000 ⁰⁰	Wilmington River Lot 77 Melbourn Ave
3104 July 17, 1987	"		"	"	Henry N. Pace	1877	24	40,000 ⁰⁰	McSwain Gardens also Lot 77
3174 July 17, 1987	"		"	"	Hal Hunt Jones	1877	106	30,000 ⁰⁰	Lot 78 McSwain Dr Sp.
3345 July 20, 1987	"		"	"	Joseph J. Hinson Jr.	1877	270	42,215 ⁹³	Parcel = 93 Acres also Lot 15
3352 July 20, 1987	"		"	"	Tom Mantekaw	1877	291	23,000 ⁰⁰	Lot 153 Avon Park
3418 July 20, 1987	"		"	"	Donald Gary Henderson	1877	379	8,000 ⁰⁰	Lot 2 Park Hill Trice
3326 July 21, 1987	"		"	"	W. Lindsay Smith	1877	234		By 2or mts see Bk 1850 pg 906 Release Lot 20 West Sullalah
3599 July 21, 1987	"		"	"	Nayan R. Desai	1877	563	132,022 ²⁸	pt Lot 17 + 16 Mauldin
3605 July 21, 1987	"		"	"	Jay H. Coershart	1877	593	15,900 ⁰⁰	Lot 19 Jamington Sec IV
3677 July 21, 1987	"		"	"	Anthony E. Moody	1877	664	65,000 ⁰⁰	Lot 23 Queen Lake Acres
3676 July 21, 1987	"		"	"	Bob E. Roberts	1877	676	20,000 ⁰⁰	Lot Hyde Cir

REVERSE or MORTGAGEE Index to Real Estate Mortgages — Greenville County, S. C.

REG. U. S. PAT OFFICE *Cott* County Indexes Since 1888 An Identifying Trade Mark

 Open at Proper Tab according to First Letter or Letters of Name and refer to Buff Sub-Index sheet for page reference.

COTT FAMILY NAME INDEX No. 75 © 1949
MADE BY THE COTT INDEX COMPANY, COLUMBUS, OHIO
SOLD BY PHOTO COPY SUPPLY, MAULDIN, S. C.

FILE NUMBER DATE OF RECORD	MORTGAGEES FAMILY NAMES	GIVEN NAMES ABCDEFGHIJ	GIVEN NAMES KLMNO	GIVEN NAMES PQRSTUVWXYZ	MORTGAGORS	BOOK	PAGE	Amount	BRIEF DESCRIPTION, LOCATION, ETC. (Not Warranted)
3707 July 21, 1987	Bank		NCNB		B. G. McDavid	1877	705	29,000	Lot 116 French Ln
3708 July 21, 1987	"		"		Larry L. Pace, Jr.	1877	709	19,000	2 Lots
3956 July 22, 1987	"		"		John W. Harris	✓	✓	✓	Fixtures Parcel Dry Pocket Rd.
"	"		"		" " "	✓	✓	✓	Deblo Greenville Hotel Group 87-2932
3955 July 22, 1987	"		"		John W. Harris	✓	✓	✓	87-2933 Fixtures, Parcel Dry Pocket Rd.
3898 July 22, 1987	"		"		Earl O. Thompson	1877	918	60,000	53.08 acres
3983 July 22, 1987	"		"		John W. Harris	Mts + Sec agmt 1878	1	1,000,000	Tract
3984 July 22, 1987	"		"		Greenville Hotel Group	Mts + Sec agmt 1878	19	10,620,000	Tract
4255 July 24, 1987	"		"		William E. Alexander, Jr.	1878	292	20,000	Lot 34 Bennett St
4300 July 24, 1987	"		"		David Ray	1878	306	30,000	Lot 16 Richmond Hills
4453 July 24, 1987	"		"		Kenneth Gardner	1878	528	22,000	Lot 16 Pittman Cir 87-3001
4752 July 27, 1987	"		"		Modern Storage Co., Inc.	✓	✓	✓	Fixtures 200 Ashmore Branch Rd.
4508 July 27, 1987	"		"		Louis W. Yates	1878	607	15,000	Lot 56 Burdette Ests
4571 July 27, 1987	"		"		Tommy J. Day	1878	637	15,000	Lot 31 Casa Loma Ests
4641 July 27, 1987	"		"		Edward B. Andrews	1878	659	50,000	Lot 401 Bowen Ests
4689 July 27, 1987	"		"		J. Larry Jousch	1878	777	30,000	Lot 65 + pt lot 64

REVERSE or MORTGAGEE Index to Real Estate Mortgages — Greenville County, S. C.

REG. U. S. PAT. OFFICE *Chas. McCott* County Indexes Since 1888 An Identifying Trade Mark

 Open at Proper Tab according to First Letter or Letters of Name and refer to Buff Sub-Index sheet for page reference.

COTT FAMILY NAME INDEX No. 75 © 1949
MADE BY THE COTT INDEX COMPANY, COLUMBUS, OHIO
SOLD BY PHOTO COPY SUPPLY, MAULDIN, S. C.

()

FILE NUMBER DATE OF RECORD	MORTGAGEES FAMILY NAMES	GIVEN NAMES ABCDEFGHIJ	GIVEN NAMES JKLMNO	GIVEN NAMES PQRSTUVWXYZ	MORTGAGORS	BOOK	PAGE	Amount	BRIEF DESCRIPTION, LOCATION, ETC. (Not Warranted)
4767 July 27, 1987	Bank		NCNB		Modern Storage Co. Inc.	1878	843	2,750.00	Lot Ashmore Bridge Rd
4749 July 27, 1987	'		"		Charles J. Larson	1878	772		Agreement
4858 July 28, 1987	'		"		Patrick D Handley	1878	975	45,000	Park Lot 157 Kirkwood Lane Inglewood
5040 July 28, 1987	'		"		Kenneth E. Hamilton	1879	232	3,059	pt. lot 16017 Keith Drive Bl 1711 B, 690
5056 July 28, 1987	"		"		Barto Hendricks Jr.	1879	109		Release 2.1 acres 2cc mtg see
5084 July 29, 1987	"		"		Donald H. Coleman	1879	250	14,000	Lot 137 Pebble Creek Pt I
5088 July 29, 1987	"		"		Keefe C. King	1879	285	31,500	pt lot 45
5689 July 29, 1987	"		"		George O. Cole ^{et al}	1879	309	21,200	Lot 5 Quakerwood Land Co.
5258 July 29, 1987	"		"		John A. Munns ^{et al}	1879	320	25,000	96.26 acres
5257 July 29, 1987	"		"		Eugenia G. Reese ^{et al}	1878	464	145,000	Lot 4 Chantillon Downs
5331 July 29, 1987	"		"		Charles E. Key ^{et al}	1879	468	58,000	Lot 147 Chantillon
5456 July 29, 1987	"		"		Pentreath Co Inc	1879	567	60,000	Lot East North St
5503 July 30, 1987	'		"		W. Wayne Bagwell	1879	674	9,582	Lot N. main St. Sville
5792 July 30, 1987	'		"		Sallie Perrin White	1879	726	90,000	Lot 19 & pt. lot 20 Clevedon Lane
5789 July 31, 1987	'		"		Palmetto Convalescent Center ^{Inc.}	1880	156	50,000	276 1.27 acre 3 mortgage Rd. for U.S. Hwy
July 31, 1987	'		"		Coy G. Turner, et al	1880	166	11,486	12 see I Lot 48 Duncan Mills Village

REVERSE or MORTGAGEE Index to Real Estate Mortgages — Greenville County, S. C.

REG. U. S. PAT. OFFICE *Chas. McCott* County Indexes Since 1888 An Identifying Trade Mark

 Open at Proper Tab according to First Letter or Letters of Name and refer to Buff Sub-Index sheet for page reference.

COTT FAMILY NAME INDEX No. 75 © 1949
MADE BY THE COTT INDEX COMPANY, COLUMBUS, OHIO
SOLD BY PHOTO COPY SUPPLY, MAULDIN, S. C.

FILE NUMBER DATE OF RECORD	MORTGAGEES FAMILY NAMES	GIVEN NAMES ABCDEFGHIJ	GIVEN NAMES KLMNOP	GIVEN NAMES QRSTUVWXYZ	MORTGAGORS	BOOK	PAGE	Amount	BRIEF DESCRIPTION, LOCATION, ETC. (Not Warranted)
6092 Aug 3, 1987	Bank		NCNB		James R. Black, Jr. ^{et al}	1880	593	10,000	Lot Glassy Mtn Sp.
6122 Aug 3, 1987	"		"		Henry J. X. Hession, IV ^{et al}	1880	624	12,800	Lots 30 + 31 Halloway Circle
6121 Aug 3, 1987	"		"		Mogie Malone	1880	628	15,000	Lot 72 Shamrock Acres
6426 Aug 4, 1987	"		"		H. Jack Reg. ^{et al}	1880	976	62,000	Lot 20 Club Court
6834 Aug 6, 1987	"		"		John H. Ronald Dean ^{et al}	1881	544	55,000	2.10 Acres
6992 Aug 7, 1987	"		"		Quantis Dev. Assoc.	-	-	-	87-3189 delin in American stge. 2nd Pk Fratures Pt. parcels B+K 3.59 ac.
6990 Aug 7, 1987	"		"		Bobby J. Byars ^{et al}	1881	682	8,000	Lots Chick Spg Sp.
6996 Aug 7, 1987	"		"		American Storage Ltd ^{PHS}	1881	706	543,750	3.59 acre
7085 Aug 7, 1987	"		"		B. Langson Driffin ^{et al}	1881	819	26,000	Lot Augusta Rd
7087 Aug 7, 1987	"		"		S. B. S. a gen PHS.	1881	823	307,000	0.837 acres
7090 Aug 7, 1987	"		"		Donald R. Allen ^{et al}	1881	829	10,000	Lot 7-7 Suggleton Rd
7160 Aug 7, 1987	"		"		Williams St Development ^{Corp.}	1881	833	50,000	249 Prop Reg. Unit 38 Northgate Lane
7377 Aug 11, 1987	"		"		Stephen Larry Alsop ^{et al}	1882	274	50,000	Lot 123 Wellwood Dr
7381 Aug 11, 1987	"		"		J. Kenneth Luke ^{et al}	1882	286	20,000	Map II Sec II Sugar Creek Lot 462 Sweetwater Rd
7383 Aug 11, 1987	"		"		James S. Weaver ^{et al}	1882	302	10,000	pt. lot 88 Nightingale Dr
7384 Aug 11, 1987	"		"		Kevin M. Short	1882	306	12,000	PH I Sec I + II Unit 7-C Weavord Downs

REVERSE or MORTGAGEE Index to Real Estate Mortgages — Greenville County, S. C.

REG. U. S. PAT. OFFICE *Chas McCath* County Indexes Since 1888 An Identifying Trade Mark

 Open at Proper Tab according to First Letter or Letters of Name and refer to Buff Sub-Index sheet for page reference.

COTT FAMILY NAME INDEX No. 75 © 1949
MADE BY THE COTT INDEX COMPANY, COLUMBUS, OHIO
SOLD BY PHOTO COPY SUPPLY, MAULDIN, S. C.

()

FILE NUMBER DATE OF RECORD	MORTGAGEES FAMILY NAMES	GIVEN NAMES ABCDEFGH	GIVEN NAMES IJKLMNO	GIVEN NAMES PQRSTUVWXYZ	MORTGAGORS	BOOK	PAGE	Amount	BRIEF DESCRIPTION, LOCATION, ETC. (Not Warranted)
7603 Aug 12, 1987	Bank		NCNB	South Carolina	a/k/a J.B. Stephens James B. Stephens	1882	454	475.00	2 thousand Oak St. 3 lot below abt 1.98 Acre
7659 Aug 12, 1987	"		-	-	Agueberg Systems Inc.	1882	533	1,302.00	0.977 Acre Piedmont
7758 Aug 13, 1987	"		"	"	Robert W. Rowland	1882	660	46,000	4.0 acres Pennington Rd
7761 Aug 13, 1987	"		"	"	Jack Tate	1882	666	80,000	Lot 71 Scottswood
7852 Aug 13, 1987	"		"	"	Olin R. McNulty	1882	724	33,500	Lot 9 Shadecrest Dr.
7849 Aug 13, 1987	"		"	"	Cecil H. Hazely	1882	738	20,000	Lot 133 Glendale Pleasant Valley
7976 Aug 14, 1987	"		"	"	Oscar L. Rosemond	1882	885	5,296	Lot 336 Pacific Ave.
8301 Aug 17, 1987	"		-	-	Underwood Investments a.s.c. for Pt.	1883	290	71,000	1.14 acre Woodruff Road
8301 Aug 17, 1987	"		-	-	Underwood Investments a.s.c. for Pt.	1883	294	171,200	1.65 Acre Woodruff Road
8336 Aug 17, 1987	"		-	-	Bradford W. Wyche	1883	332	45,000	Parcel Sunrise
8343 Aug 17, 1987	"		-	-	Darryl L. Halbert	1883	341	229,500	Woodruff Rd + Rocky Creek Rd. 0.845 Acre on Butler Rd +
8395 Aug 17, 1987	"		-	-	Barbara D. Rorner	1883	374	20,000	Lot 43 Pelham Est.
8555 Aug 18, 1987	"		"	"	Glenn E. Taylor	1883	554	10,784	pt lots 26 + 27 Halland St
8649 Aug 18, 1987	"		"	"	James W. Nelson	1883	686	15,999	Lot McColl Rd less lot
8850 Aug 19, 1987	"		-	-	Jack Valentini	1883	938	18,000	Lot 41 Richmond Hill Sec II
8851 Aug 19, 1987	"		-	-	John R. Mahaffey	1883	954	9,000	Lot 42 Canterbury Street

REVERSE or MORTGAGEE Index to Real Estate Mortgages — Greenville County, S. C.

REG. U. S. PAT. OFFICE *Chas McCott* County Indexes Since 1888 An Identifying Trade Mark

Open at Proper Tab according to First Letter or Letters of Name and refer to Buff Sub-Index sheet for page reference.

COTT FAMILY NAME INDEX No. 75 © 1949
MADE BY THE COTT INDEX COMPANY, COLUMBUS, OHIO
SOLD BY PHOTO COPY SUPPLY, MAULDIN, S. C.

FILE NUMBER DATE OF RECORD	MORTGAGEES FAMILY NAMES	GIVEN NAMES ABCDEFGHIJ	GIVEN NAMES KLMNO	GIVEN NAMES PQRSTUVWXYZ	MORTGAGORS	BOOK	PAGE	Amount	BRIEF DESCRIPTION, LOCATION, ETC. (Not Warranted)
9174 Aug 21, 1987	Bank		NCNB	South Carolina	^{III et al} Samuel Benjamin Seeger	1884	308	35,000	Lot 21 Ponce de Leon Dr.
9230 Aug 21, 1987	"		"	"	Mary Swinner Lockaby	1884	369	14,000	Lot 23 West Lee Rd.
9436 Aug 24, 1987	"		"	"	Kenneth E. Foster	1884	638	45,000	Shore Dr. Lot 1409 + 1407 West Lake
9564 Aug 24, 1987	"		"	"	Sammie B. McAhee	1884	794	190,000	1.94 acres ⁷⁻⁷ Ring Ct
9840 Aug 25, 1987	"		"	"	a SC Ltd. Pks. Corporate Property Assoc. 7				87-3463 Rd. Futures - Parcel - 45 Hwy 25 - Rn
9625 Aug 25, 1987	"		"	"	^{et al} Edward B. Jarman	1884	865	29,000	PHIV Lot 42 Peeble Creek
9697 Aug 25, 1987	"		"	"	^{et al} Joseph W. McArdle	1884	906	100,000	13.30 acres League Rd
9703 Aug 25, 1987	"		"	"	^{et al} Jerry O. Owens	1884	910	50,000	Lot also easement
9772 Aug 25, 1987	"		"	"	Ralph H. Walker Jr.	1884	958	100,000	2 parcels
9771 Aug 25, 1987	"		"	"	^{et al} Gordon L. Gibson	1884	962	72,000	Lot 62 Stratton Place
9624 Aug 25, 1987	"		"	"	^{et al} John L. Varadi	1884	869	28,000	Lot 13 Edwards Forest
9835 Aug 25, 1987	"		"	"	Bradford N. Martin	1885	52	30,000	Lot 79 Gravel PK
9844 Aug 25, 1987	"		"	"	7-A Corporate Property Assoc.	1885	63	2,700,000	32.15 acres
9687 Aug 25, 1987	"		"	"	J. H. Bellinger	1884	858		In mtg see Cem book 1868 Pg. 861 Release Unit 2-A Antioch West H. P. K.
10071 Aug 27, 1987	"		"	"	^{et al} H. Jack Key	1885	341	91,000	Lot 20 Club Forest
10072 Aug 27, 1987	"		"	"	Dale L. Patrick	1885	345	80,000	Lot 410 Pimlico Ct

REVERSE or MORTGAGEE Index to Real Estate Mortgages — Greenville County, S. C.

REG. U. S. PAT. OFFICE *Chas. McCall* County Indexes Since 1888 An Identifying Trade Mark

Open at Proper Tab according to First Letter or Letters of Name and refer to Buff Sub-index sheet for page reference.

COTT FAMILY NAME INDEX No. 75 © 1949
MADE BY THE COTT INDEX COMPANY, COLUMBUS, OHIO
SOLD BY PHOTO COPY SUPPLY, MAULDIN, S. C.

()

FILE NUMBER	MORTGAGEES FAMILY NAMES	GIVEN NAMES ABCDEFGH	GIVEN NAMES IJKLMNO	GIVEN NAMES PQRSTUWXYZ	MORTGAGORS	BOOK	PAGE	Amount	BRIEF DESCRIPTION, LOCATION, ETC. (Not Warranted)
10214					a S.C. Ben. Pt.			.00	
Aug 28, 1987	Bank		NCNB South Carolina		Jamese Land Co.	1885	630	180,000	Lot 4 Oak Creek Springs Sp.
10506					Michael L. Griffith	1885	839	115,000	Lot 96 + 97 Belmont Hgts Chick
Aug 28, 1987	"		"	"	William R. Chapman	1886	101	5,221	Lot 75 Western Hills
10694	"		"	"	R. Randall Bentley et al	1886	632	99,500	0.72 Acres Pelham Rd.
Aug 31, 1987	"		"	"	James L. Williams et al	1886	640	13,000	Lot 4 Wildain Est.
11090	"		"	"	William Clyde Lindsey Jr.	1886	744	80,000	Highland Sp. 46 Acres S.C. Hwy 253
Sept 1, 1987	"		"	"	Michael D. Bailey et al	1887	77	35,000	Lot Otis St
11096	"		"	"	Robert G. Vanhooken et al	1887	485	19,000	Tract 10.84ac S.C. Hwy 290
Sept 1, 1987	"		"	"	Billy M. Woods et al	1887	596	25,000	Lot Grove Sp. 1.21 ac.
11182	"		"	"	Donald E. Franklin	1887	582		Release Lot 45 Holly Tree Plantation for mtg on Bl. 1831 ps 956
11419	"		"	"	"	1887	582		Release for mtg on Bl. 1757 ps 721
Sept 2, 1987	"		"	"	Jeff R. Richardson Jr.	1887	761		Release 0.72 acres Pelham
11752	"		"	"	Randall H. Vest et al	1887	943	10,000	Lot 6 + 7 Piedmont Ave
Sept 4, 1987	"		"	"	J. Wayne Owens et al	1888	106	30,000	Lot 43 + Lot 44 + 45
11851	"		"	"	J. Karl Rudy	1888	132	50,000	Lot 28 Pulling in, Crowdie Dr. ps 6
Sept 4, 1987	"		"	"	Jane H. Guss	1888	223	16,100	Lot 58 Deminger Place
11824	"		"	"					
Sept 4, 1987	"		"	"					
11987	"		"	"					
Sept 8, 1987	"		"	"					
12163	"		"	"					
Sept 9, 1987	"		"	"					
12293	"		"	"					
Sept 9, 1987	"		"	"					
12253	"		"	"					
Sept 9, 1987	"		"	"					
12355	"		"	"					
Sept 10, 1987	"		"	"					

REVERSE or MORTGAGEE Index to Real Estate Mortgages — Greenville County, S. C.

REG. U. S. PAT. OFFICE *Chas. McCott* County Indexes Since 1888
An Identifying Trade Mark

Open at Proper Tab according to First Letter or Letters of Name and refer to Buff Sub-Index sheet for page reference.

COTT FAMILY NAME INDEX No. 75 © 1949
MADE BY THE COTT INDEX COMPANY, COLUMBUS, OHIO
SOLD BY PHOTO COPY SUPPLY, MAULDIN, S. C.

FILE NUMBER	MORTGAGEES FAMILY NAMES	GIVEN NAMES ABCDEFGH	GIVEN NAMES IJKLMNO	GIVEN NAMES PQRSTUVWXYZ	MORTGAGORS	BOOK	PAGE	Amount	BRIEF DESCRIPTION, LOCATION, ETC. (Not Warranted)
12464 Sept 10, 1987	Bank		NCNB		Lueshie R. Hayes <i>et al</i>	1888	320	9,200	Lot 45 Northwood
12516 Sept 10, 1987	"		"		Jessie J. Saal <i>et al</i>	1888	374	260,000	Lot 6 Oak Creek
12683 Sept 11, 1987	"		"		James E. Sheriff	1888	535	31,000	Lot 4 Mt. View Ave
12757 Sept 11, 1987	"		"		Joe O. Hawkins	1888	618	3,500,000	2 parcels
13020 Sept 14, 1987	"		"		Gordon K. Gility <i>et al</i>	1888	892	275,000	Bye III Lot 73 Collins Creek
13122 Sept 15, 1987	"		"		Kenneth C. Cosgrove, Jr.	1888	918	197,222	Lot
13023 Sept 15, 1987	"		"		Troy E. Bennett Sr. <i>et al</i>	1888	900	62,000	parcels
13233 Sept 15, 1987	"		"		Montague Place Investors	1889	113	1660,735	1 Tract 24
13033 Sept 15, 1987	"		North Carolina Nat'l		Ed E. Magee, <i>et al</i>	1888	913		1st mtg. see Rem Bl. 1396 p. 77 mtg. assigned to Fleet mtg. Corp
13034 Sept 15, 1987	"		North Carolina Nat'l		John C. Bell, <i>et al</i>	1888	914		2nd mtg. see Rem Bl. 1396 p. 114 mtg. assigned Fleet mtg. Corp
13035 " "	"		"		Jackie J. Elliott	1888	915		3rd mtg. see Rem Bl. 1399 p. 536 mtg. assigned Fleet mtg. Corp
13036 Sept 15, 1987	"		"		Carroll Edward Epps, <i>et al</i>	1888	916		4th mtg. see Rem Bl. 1399 p. 161 mtg. assigned Fleet mtg. Corp
13597 Sept 17, 1987	"		"		Thomas H. Page	1889	579	200,000	6.14 acres
13613 Sept 17, 1987	"		"		Winnie Lee P. Williams	1889	607	15,000	Lot 71 Sec II
13681 Sept 18, 1987	"		"		Wayne B. Moore, <i>et al</i>	1889	659	6,000	418
13720 Sept 18, 1987	"		"		Paul R. Robinson, Jr.	1889	746	9,000	Tract 3.0. Acres S.C. Hwy # Tract 3.0 ac. Pollard Rd.

REVERSE or MORTGAGEE Index to Real Estate Mortgages — Greenville County, S. C.

REG. U. S. PAT. OFFICE *Chas. McCorkle* County Indexes Since 1888 An Identifying Trade Mark

 Open at Proper Tab according to First Letter or Letters of Name and refer to Buff Sub-Index sheet for page reference.

COTT FAMILY NAME INDEX No. 75 © 1949
MADE BY THE COTT INDEX COMPANY, COLUMBUS, OHIO
SOLD BY PHOTO COPY SUPPLY, MAULDIN, S. C.

()

FILE NUMBER DATE OF RECORD	MORTGAGEES FAMILY NAMES	GIVEN NAMES ABCDEFGH	GIVEN NAMES IJKLMNO	GIVEN NAMES PQRSTUVWXYZ	MORTGAGORS	BOOK	PAGE	Amount	BRIEF DESCRIPTION, LOCATION, ETC. (Not Warranted)
13722 Sept 18, 1987	Bank		NCNB, Natl.	J.L.	Mary Paul Metcalf et al	1889	752	14,000 ^{.00}	Lot 16 Heritage Estates Mauldin
13772 Sept. 18, 1987	"		" "	J.L.	James P. Clyde	1889	817	11,000 ^{.00}	Lot 4 Lac. Village of
13800 Sept 21, 1987	"		" "	"	Ordus Realty Co. Inc	1889	856	463,500 ^{.00}	38.88 acres
13879 Sept 21, 1987	"		" "	"	Earle G. Priest	1889	982	36,000 ^{.00}	Lot Buncombe Rd.
13903 Sept 21, 1987	"		" "	"	Carol D Brown	1890	1	16,000 ^{.00}	9.3 acres less 1 acre tract
14131 Sept 22, 1987	"		" "	"	Norman Abbott Pentland	1890	167	21,000 ^{.00}	Lots Piney Rd
14176 Sept 22, 1987	"		" "	"	Antoinette M. Dugas	1890	277	20,000 ^{.00}	Lot 402 Siblewood Dr
14172 Sept 22, 1987	"		" "	"	James R. Platt a S.C. Gen. Pte.	1890	285	35,100 ^{.00}	Lot 65 Brookside D.N.
14622 Sept. 24, 1987	"		" "	"	Orchard Park Shops, Pts	1890	719	850,000 ^{.00}	Lot 2.61 ac. Orchard Park
14713 Sept, 24, 1987	"		" "	"	Charles McClure	1890	810	12,795 ^{.51}	Lot 1 ac Fairview Sp.
14631 Sept 24 1987	"		" "	"	a S.C. Gen. Pte. Allison Hayward Less.	1890	723		Tracts on Rem Pl. 1365 N. 380 Rellan 2.61 ac. Sweeten St.
14710 Sept 24 1987	"		" "	"	South Carolina Paul R. Labran Jr.	1890	814		Agreement
14709 Sept 24 1987	"		" "	"	South Carolina Mary Paul Metcalf M	1890	817		Agreement
14730 Sept 25 1987	"		" "	"	James S. Salciak	1890	839	50,000 ^{.00}	Lot 33 Beech Farms
14880 Sept 25 1987	"		" "	"	Harold G. Sattufeld	1890	980	20,000 ^{.00}	Lot 24 Dogwood Ave
14903 Sept 25 1987	"		" "	"	Joe Timothy Allen	1891	18	44,287 ^{.96}	Unit 3E1 + 3E2 Riverside

REVERSE or MORTGAGEE Index to Real Estate Mortgages — Greenville County, S. C.

REG. U. S. PAT. OFFICE *Chester McCott* County Indexes Since 1888 An Identifying Trade Mark


Open at Proper Tab according to First Letter or Letters of Name and refer to Buff Sub-Index sheet for page reference.

COTT FAMILY NAME INDEX No. 75 © 1949
MADE BY THE COTT INDEX COMPANY, COLUMBUS, OHIO
SOLD BY PHOTO COPY SUPPLY, MAULDIN, S. C.

FILE NUMBER DATE OF RECORD	MORTGAGEES FAMILY NAMES	GIVEN NAMES ABCDEFGH	GIVEN NAMES IJKLMNO	GIVEN NAMES PQRSTUVWXYZ	MORTGAGORS	BOOK	PAGE	Amount	BRIEF DESCRIPTION, LOCATION, ETC. (Not Warranted)
14922 Sept 25 1987	Bank				Mike M. Childs ^{sub}	1891	26	25,000	Lot
14926 Sept 25 1987	"				David J. Martindale ^{sub}	1891	67	95,000	Palmer Esto Lot 21 Independence Dr.
14809 Sept 25 1987	"				John 4-6-9458 James W. Harris	1890	907		Subordination Non-disturbance & Attachment Agreement with mtg for mtg see Bk 1898 pg 1
15076 Sept 28 1987	"				South Carolina Greenwood Water Line Co.	1891	240	275,000	Also easement for drainage 7.94 acres S.C. Hwy # 4 see Bk 1741B 837
14996 Sept 28 1987	"				Southern Machinery Co.	1891	110		Modification of Loan for mtg
15311 Sept 29 1987	"				Karen Lee Smith	1891	547	10,681	1.52 acres
15250 Sept 29 1987	"				E. J. Messingale ^{sub}	1891	469	52,000	1.18 acres
15337 Sept 29 1987	"				O. L. Langford ^{sub}	1891	608	30,500	Lot less 2.05 acres
15255 Sept 29 1987	"				William W. Gaffney ^{sub}	1891	478	50,000	Lot 18 Crescent Ave.
15560 Sept 30 1987	"				Barto Hendricks Jr.	1891	902	25,000	89.06 acres
15653 Sept 30 1987	"				Waldon J. Mikulik ^{sub}	1892	14	8,500	Lot 137 Gray Fox Run 87-3992 Dr.
15869 Oct 1, 1987	"				Systems, Inc. Span-America Medical	✓	✓	✓	Fittures - Parcel One & Two - Commerce
15881 Oct 1, 1987	"				Systems Inc. Span - America Medical	1892	301	2,100,000	11.016 acres Commerce Dr.
16047 Oct 2, 1987	"				for Pts My Land. to Two Pts a S.C.	1892	582	225,375	0.859 acres
16376 Oct 5, 1987	"				Harrison L. Coleman	1892	988	535,000	Lot 3 Commerce Dr.

REVERSE or MORTGAGEE Index to Real Estate Mortgages — Greenville County, S. C.

REG. U. S. PAT. OFFICE *Chas McCott* County Indexes Since 1888 An Identifying Trade Mark

 Open at Proper Tab according to First Letter or Letters of Name and refer to Buff Sub-Index sheet for page reference.

COTT FAMILY NAME INDEX No. 75 © 1949
MADE BY THE COTT INDEX COMPANY, COLUMBUS, OHIO
SOLD BY PHOTO COPY SUPPLY, MAULDIN, S. C.

()

FILE NUMBER DATE OF RECORD	MORTGAGEES FAMILY NAMES	GIVEN NAMES ABCDEFGHIJ	GIVEN NAMES JKLMNO	GIVEN NAMES PQRSTUVWXYZ	MORTGAGORS	BOOK	PAGE	Amount	BRIEF DESCRIPTION, LOCATION, ETC. (Not Warranted)
16777 Oct 7, 1987	Bank		NCNB Natl		^{coll} John C. Shepherd	1893	453	60,000	Lot 225 Chanticleer Sec VII
16867 Oct 8, 1987	'		NCNB South Carolina		Charles J. Crain, et al	1893	516	15,000	Lot 24 Woodburn Drenholm Rd.
16917 Oct 8, 1987	'		'		H. Scott Jimmy	1893	556	162,000	Lot East North St. Extn. &
16952 Oct 8, 1987	"		'		William C. Fricker, et al	1893	605	60,000	Lot 23 Walker Crossing
16964 Oct 8, 1987	'		'		Ramona A. Plasco	1893	625	230,000	Lot 26 "Schuerman Cleland" Rd.
16979 Oct 9, 1987	'		"		Carolyn S. Gregory	1893	644	60,000	Unit 2 Northgate Trac. Near Prog. Bibbs Shoak Road
17091 Oct 9, 1987	'		'		Chertwell Estates, Inc.	1893	729	2,000,000	48.88 acrs + 38.66 acrs
17129 Oct 9, 1987	'		NCNB Mortgage Corp.		Jo Ann K. Kennon	1893	797	30,400	.19 acrs East Bearden St. Driv
17308 Oct 12, 1987	"		NCNB South Carolina		^{coll} J. Stephen Demastrom	1893	982	40,000	Lot 260 Chanticleer Sec 8
17333 Oct 12, 1987	"		"		^{coll} James M. Laclair	1894	18	15,000	Lot 42 Oakfern Sec II
17371 Oct 12, 1987	"		"		^{Gen Pts} Poinsett Properties a	1894	52	425,000	2 lots
17372 Oct 12, 1987	"		"		^{Gen Pts} Iye Pts a Gen Pts	1894	57	425,000	2 lots
17376 Oct 12, 1987	"		"		^{coll} Harley D. Green	1894	71	18,000	Lot
17419 Oct 12, 1987	"		"		^{Dr.} Glenn P. Wampale	1894	153	11,800	Lot 115 Dupont Dr.
17462 Oct 13, 1987	"		"		Jarnell O DuBois, et al	1894	221	3,824	Farmen Sp. East Richardson Rd.
17618 Oct 14, 1987	"		"		Charles W. Kearney, Jr.	1894	482	7875	Tract 2.87 ac.

REVERSE or MORTGAGEE Index to Real Estate Mortgages — Greenville County, S. C.

REG. U. S. PAT. OFFICE *Chas McCott* County Indexes Since 1888 An Identifying Trade Mark

Open at Proper Tab according to First Letter or Letters of Name and refer to Buff Sub-Index sheet for page reference.

COTT FAMILY NAME INDEX No. 75 © 1949
MADE BY THE COTT INDEX COMPANY, COLUMBUS, OHIO
SOLD BY PHOTO COPY SUPPLY, MAULDIN, S. C.

FILE NUMBER DATE OF RECORD	MORTGAGEES FAMILY NAMES	GIVEN NAMES ABCDEFGH	GIVEN NAMES IJKLMNO	GIVEN NAMES PQRSTUVWXYZ	MORTGAGORS	BOOK	PAGE	Amount	BRIEF DESCRIPTION, LOCATION, ETC. (Not Warranted)
17631 Oct 14, 1987	Bank				Louise G. Harrison <i>S.C. Gen. Pts</i>	1894	496	.00	Spungy Sp.
17698 Oct 14, 1987	Bank				Southlan Capital, A <i>a S.C. Gen Pts</i>	1894	565	75,000	Lot 84 Randy Dr. Chick
17908 Oct 15, 1987	"				Rendleton St Properties	1894	829	530,000	Tract 3.03 ac.
17788 Oct 15, 1987	"				Carl S. Russell Jr. <i>est</i>	1894	668	30,000	Lot Rendleton St
18125 Oct 16, 1987	"				William J. Miller <i>est</i>	1895	50	60,000	Authority for mts au Bl 1457 p 963 Mts assign S.C. State Housing Botany Wood sec VII Pt. lot 15 King Pkwy Dr.
18232 Oct 16, 1987	"				Nick Karayannis	1895	54	20,000	Pt. Tract C S.C. Hwy #14
18593 Oct 19, 1987	"				Spino S. Conite <i>est</i>	1895	191	290,000	Huntington
18635 Oct 20, 1987	"				Walter Keith Rogers	1895	606		Lot 63 Huntington Rd for mts au Bl 1548 p 838 Mts assign Mrs. C. Adams
18819 Oct 20, 1987	"				Susan J. Lutz <i>est</i>	1895	658		for mts au Bl 1705 p 174 Release Lot 6 Pelham Ests
19165 Oct 21, 1987	"				Forester Creek, a Gen Pts.	1895	816		for mts au Rem Bl 1870 p 215 Release Lot 48 Forester Creek 87-4316 + Directors No.
19666 Oct 23, 1987	"				Richard Park Shops Pts.				Futures - Parcel, Richard Park No.
19097 Oct 23, 1987	"				Howard Kilgou	1896	115	13,750	0.46 Acres Miller Rd. Butler Tg
19112 Oct 23, 1987	"				Kenneth C. Cogson <i>est</i>	1896	147	197,222	for mts au Rem Bl 1888 p 988 Lot East Lee Road & Edwards Rd
19170 Oct 23, 1987	"				Perry E. Burton <i>est</i>	1896	155	100,000	41.95 acres less part on Watson also Drainage Easement Agre
19239 Oct 23, 1987	"				Richard Park Shops Pts.	1896	178	2,600,000	2.61 Acres Directors Area
19239 Oct 23, 1987	"				Jane C. Coates <i>est</i>	1896	292	38,000	Lot 8 Delta Dr, Longforest Ave

REVERSE or MORTGAGEE Index to Real Estate Mortgages — Greenville County, S. C.

REG. U. S. PAT. OFFICE *Chester* County Indexes Since 1888 An Identifying Trade Mark

Open at Proper Tab according to First Letter or Letters of Name and refer to Buff Sub-Index sheet for page reference.

COTT FAMILY NAME INDEX No. 75 © 1949
MADE BY THE COTT INDEX COMPANY, COLUMBUS, OHIO
SOLD BY PHOTO COPY SUPPLY, MAULDIN, S. C.

()

FILE NUMBER DATE OF RECORD	MORTGAGEES FAMILY NAMES	GIVEN NAMES ABCDEFGHIJ	GIVEN NAMES JKLMNOPQ	GIVEN NAMES RSTUVWXYZ	MORTGAGORS	BOOK	PAGE	Amount	BRIEF DESCRIPTION, LOCATION, ETC. (Not Warranted)
19268 Oct 23 1987	Bank		NCNB South	Carolina	<i>C. Inc.</i> Southern Home Development	1896	337	875.00	20.99 acres Enon. Chick Spring Tp
19294 Oct 23 1987	"		"	"	James Larry Brookshire	1896	377	10,018.29	.48 acres Drus
19311 Oct 23 1987	"	formerly Banker	Trust of S.C.	"	U.S. Retirement Corp.	1896	362		Release Lot 20 Swanata Pk for mtg. see Rem Bl. 1730 pg. 342 & Blk. 1821 pg. 928
19350 Oct 26 1987	"		"	"	W. H. Deloris N. Shockley Deloris N. Waters	1896	430	40.00	Lot 1 Pinhurst Bear Dr
19494 Oct 26 1987	"		"	"	Doray C. Smith	1896	573	7,775.00	pt lots 54, 55, 56 & 57
19665 Oct 27 1987	"		"	"	Willie B. Brinkley Sr.	1896	796	7,178.83	3 Tracts near Arch Road
19903 Oct 28 1987	"		"	"	James A. Stungfield	1897	25	12,800.00	Lot 4 Brookside Ar I Ser II
19907 Oct 28 1987	"		"	"	Shirley Arnold	1897	47	4,975.75	Lot 400 McArthur St
19936 Oct 28 1987	"		"	"	Jeffrey D. Lawson	1897	82	100,000.00	Lot 9 Crescent Ave
19954 Oct 28 1987	"		"	"	Jerry L. Gault	1897	113	8,000.00	1.42 acres Fairview Sp for mtg. see Rem Bl. 1871 pg. 345
19958 Oct 28 1987	"		"	"	Lillie M. Harris	1897	117		Supplemental to mortgage for mtg. see Rem Bl. 1858 pg. 952
19976 Oct 28 1987	"		"	"	Pelham Iron Ltd Pts	1896	897		Release 345 acres - Brinkley Arch
19976 Oct 29 1987	"		"	"	Larry J. Cox	1897	136	15.00	near Mauldin 1.04 acres Ashmore - Bridge Rd
20136 Oct 29 1987	"		"	"	Rocky Mt And. Inc.	1897	314	10,000.00	5 parcels
20224 Oct 30 1987	"		"	"	G. J. Hill	1897	465	3,250.80	Lot Grove Sp

REVERSE or MORTGAGEE Index to Real Estate Mortgages — Greenville County, S. C.

REG. U. S. PAT. OFFICE *Chas. McCall* County Indexes Since 1888 An Identifying Trade Mark


Open at Proper Tab according to First Letter or Letters of Name and refer to Buff Sub-Index sheet for page reference.

COTT FAMILY NAME INDEX No. 75 © 1949
MADE BY THE COTT INDEX COMPANY, COLUMBUS, OHIO
SOLD BY PHOTO COPY SUPPLY, MAULDIN, S. C.

FILE NUMBER DATE OF RECORD	MORTGAGEES FAMILY NAMES	GIVEN NAMES ABCDEFGHIJ	GIVEN NAMES JKLMNO	GIVEN NAMES PQRSTUWXYZ	MORTGAGORS	BOOK	PAGE	Amount	BRIEF DESCRIPTION, LOCATION, ETC. (Not Warranted)
20665 Nov 2, 1987	Bank		NCNB		Paul C. Aughtley ^{et al}	1898	173	255,000	Creek Sec III Lot 80 Parrish Ct Collins
20470 Nov 2, 1987	'		'		Charles E. Lynn ^{et al}	1897	964		For Mtg. see Rem Bk. 1843 pg. 772 Release 5.41 acres near Green Road
20798 Nov 3, 1987	"		"		J. Nuly Alexander ^{et al}	1898	309	250,000	PH I Sec I Lot 55 Lakeside Dr.
20712 Nov 3, 1987	"		"		Jonathan E. Merritt ^{et al}	1898	250	12,904	Lot 9 plat Bk BB pg 25
20948 Nov 4, 1987	'		'		Walter L. Brannon, Jr	1898	489	5,000	Original 2g Lot 18 Haven Dr. Valleyham
20945 Nov 4, 1987	"		"		John A. Redmond ^{et al}	1898	493	50,000	Lot 11 Stratton Place 87-4492
21418 Nov 6, 1987	"		NCNB South Carolina		Timothy L. Wilson, et al	-	-	-	Fixtures - Hospital Drive 87-4493
21418 Nov 6, 1987	"		"	"	Timothy L. Wilson, et al	-	-	-	Fixtures - Hospital Dr. Smoile
21291 Nov 6, 1987	'		ncnb Nat'l Bank of N.C.		William Larry Edwards	1898	841	36,000	Tr 1 = 82.33 acres, Tr 2 = 82.32 acres Tr 3 = 45 acres less part, Pleasantburg
21414 Nov 6, 1987	"		"	"	"	1898	841		Plot 7 of Prop. 7m. Challenge 7th
21421 Nov 6, 1987	'		ncnb South Carolina		Lullwater Syndicate, Inc.	1898	947	352,000	Pleasantburg Industrial Park 1.56 acres industrial St.
"	'		ncnb South Carolina		Timothy L. Wilson, et al	1898	956	200,000	2.12 acres off S.C. Hwy #14 Plot 7 Prop. of Timothy L. Wilson & Blanche Wilson also leasehold
21479 Nov 9, 1987	"		"	"	"	1898	956		
21507 Nov 9, 1987	"		"	"	Richard Goodnough	1899	24	4,509	Lot 41 Florence Dr
21579 Nov 9, 1987	"		"	"	Carl D. Alexander	1899	64	30,000	Lot 19 Agnew Rd
"	"		"	"	Academy of Arts	1899	105	55,000	3.16 acres

REVERSE or MORTGAGEE Index to Real Estate Mortgages — Greenville County, S. C.

REG. U. S. PAT. OFFICE *Chas McCorkle* County Indexes Since 1888 An Identifying Trade Mark

 Open at Proper Tab according to First Letter or Letters of Name and refer to Buff Sub-Index sheet for page reference.


COTT FAMILY NAME INDEX No. 75 © 1949
MADE BY THE COTT INDEX COMPANY, COLUMBUS, OHIO
SOLD BY PHOTO COPY SUPPLY, MAULDIN, S. C.

()

FILE NUMBER DATE OF RECORD	MORTGAGEES FAMILY NAMES	GIVEN NAMES ABCDEFGHIJ	GIVEN NAMES JKLMNO	GIVEN NAMES PQRSTUVWXYZ	MORTGAGORS	BOOK	PAGE	Amount	BRIEF DESCRIPTION, LOCATION, ETC. (Not Warranted)
21766 Nov 10, 1987	Bank		NCNB	South Carolina	Calvin P. Mullinax ^{et al}	1899	302	48,000	1.95 Acre Langley Road O real 2p
23033 Nov 11, 1987	"		"	"	Lawrence J. Nechman ^{et al}	1899	562	432,000	Gazee PK. also easement Lots 3+2 + pt lot 13
23027 Nov 11, 1987	"		"	"	Ariss Development Co.	1899	569		Release Lot B-3 Cleveland Pl
"	"		"	"	"	1899	569		Ph I Per mtg see Bk 1765 pg 668
23191 Nov 12, 1987	"		"	"	Roger P. Dugan ^{et al}	1899	745	22,000	Sub'd out Smith Lot 402 Leblwood Dr. Westwood
23343 Nov 13, 1987	"		"	of North Carolina	Piedmont Ct. an. C. Ltd Pts. Associates Realty Trustee/	1899	916	2,400,000	2 tracts = 8.538 acres
23368 Nov 13, 1987	"		"	of South Carolina	Paul W. Dacus ^{et al}	1899	969	30,000	Lot 11 Holly Hill Esks
23480 Nov 13, 1987	"		"	"	Viola G. Saxon	1900	101	14,652	Lot 6 Park View Village
23699 Nov 14, 1987	"		"	"	John R. Mahaffey ^{et al}	1900	351	9,000	Lot 42 Canterbury St. The Ph I
23848 Nov 17, 1987	"		"	"	Charles Everett Griffin	1900	507	20,000	Lot 265 Hunter Woods Sub
23891 Nov 17, 1987	"		"	"	Robb D. Leonard	1900	555	190,000	Lot Prestige Ct Re-Record
24150 Nov 18, 1987	"		"	"	David J. Martindale ^{et al}	1900	804	95,000	Estate App II For Orig subd 1891 pg 67 Lot 21 Independence Dr. Pelham
24065 Nov 18, 1987	"		"	"	Wesley M. Walker, Jr ^{et al}	1900	834	35,000	Lake Fairfield Dr, Lake Forest Sec II Lots 99+99A Cor Berryhill Rd. &
24064 Nov 18, 1987	"		"	"	Paul C. Aughton, III ^{et al}	1900	838	100,000	Sec III Lot 80 Parrott Court Collins Creek
24102 Nov 19, 1987	"		"	"	Forrestor Creek Pts	1900	907		For mts see Bk 1870, pg 215 Release Lot 8 Forrestor Creek
24185 Nov 19, 1987	"		"	"	Paul F. Baker, Jr	1901	25	400,000	Parcel Old Brown Rd.

REVERSE or MORTGAGEE Index to Real Estate Mortgages — Greenville County, S. C.

REG. U. S. PAT. OFFICE *Cott* County Indexes Since 1888 An Identifying Trade Mark

 Open at Proper Tab according to First Letter or Letters of Name and refer to Buff Sub-Index sheet for page reference.

COTT FAMILY NAME INDEX No. 75 © 1949
MADE BY THE COTT INDEX COMPANY, COLUMBUS, OHIO
SOLD BY PHOTO COPY SUPPLY, MAULDIN, S. C.

FILE NUMBER DATE OF RECORD	MORTGAGEES FAMILY NAMES	GIVEN NAMES ABCDEFGHIJ	GIVEN NAMES KLMNO	GIVEN NAMES PQRSTUVWXYZ	MORTGAGORS	BOOK	PAGE	Amount	BRIEF DESCRIPTION, LOCATION, ETC. (Not Warranted)
24234 Nov 19, 1987	Bank		NCNB	South Carolina	Priscilla Taylor Halder	1901	61	16,000	prop of J Clew Raper Lot 9 West Point Creek Plat of
24189 Nov 17, 1987	"	Successors	Bankers	Trust of S.C.	Greenville County, S.C. etal	1901	1		For orig see Rem Bl. 1736 pg 892 Final Ammendatory Indenture
24271 Nov 20, 1987	"		NANB	South Carolina	Michael D. Davis, etal	1901	110	10,000	Lot 5 Twin Creek Place
24270 Nov 20, 1987	"		"	"	James D. Coffman, etal	1901	114	15,000	7, Mauldin Lot 39 Forester Woods sec
24452 Nov 20, 1987	"		"	"	U.S. Retirement Corp.	1901	313		Release lots 14, 16, 22 & 24 Swanogah Ph. V - for mtg. see Rem Bl.
24833 Nov 24, 1987	"		"	"	James R. Durham etal	1901	838	48,300	1730 pg 342 & re-rem 1821 pg 928 See orig mtg. see Bl. 1861 pg 135 Lot 16 Quincey acres Sec I
25119 Nov 25, 1987	"		"	"	Robert M. Alexander etal	1902	286	25,000	Chantrelle Sec III Lot 130 LeConte Woods
25171 Nov 25, 1987	"		"	"	James E. Wright	1902	333	12,500	Reland Hgts pt lots 29 & 30 Alice Ave
25197 Nov 25, 1987	"		"	"	Paul H. Bentley etal	1902	391	98,900	Mauldin pt lot 6 = 0.84 acres
25207 Nov 25, 1987	"		"	"	Paul H. Bentley etal	1902	399	128,000	Mauldin pt lot 6 = 1.16 acres
25388 Nov 30, 1987	"		"	"	Barbara J. Carter	1902	625	70,000	1.345 acres Penn St
25433 Nov 30, 1987	"		"	"	Clarence J. Bowen etal	1902	679	40,000	Lot 51 Canulet
25512 Nov 30, 1987	"		"	"	Michael J. Skilton etal	1902	770	21,500	Lot 46 Green Valley Esto Rd
25517 Nov 30, 1987	"		"	"	Samuel E. Hart etal	1902	785	25,000	2.6 acres Meigs Bridge Riviside Dr
25736 Dec 1, 1987	"		"	"	W. Lindsay Smith etal	1903	107	25,000	Lots 26, 27, 28, 29 & pt lot 30

REVERSE or MORTGAGEE Index to Real Estate Mortgages — Greenville County, S. C.

REG. U. S. PAT. OFFICE *Cott* County Indexes Since 1888 An Identifying Trade Mark

Open at Proper Tab according to First Letter or Letters of Name and refer to Buff Sub-Index sheet for page reference.


COTT FAMILY NAME INDEX No. 75 © 1949 MADE BY THE COTT INDEX COMPANY, COLUMBUS, OHIO SOLD BY PHOTO COPY SUPPLY, MAULDIN, S. C.

()

FILE NUMBER DATE OF RECORD	MORTGAGEES FAMILY NAMES	GIVEN NAMES ABCDEFGHIJ	GIVEN NAMES JKLMNO	GIVEN NAMES PQRSTUVWXYZ	MORTGAGORS	BOOK	PAGE	Amount	BRIEF DESCRIPTION, LOCATION, ETC. (Not Warranted)
25972 Dec 2, 1987	Bank				Robert J. Carlson ^{et al}	1903	424	5,667 ^{.00}	Lot Poplar Dr. Brew
26196 Dec 3, 1987	"				James E. Cook ^{et al}	1903	704	150,000 ^{.00}	90.83 Acres bordered by Reedy River ^{Brown Dr}
26227 Dec 4, 1987	"				Lester Dellinger ^{et al}	1903	729	20,000 ^{.00}	Lot 79 Goat Hills Rd
26228 Dec 4, 1987	"				Thomas A. Brown ^{et al}	1903	733	7,000 ^{.00}	Lot 13 Lake Fairfield Dr
26503 Dec 7, 1987	"				Roger D. Richards	1904	131	14,000 ^{.00}	3.84 acres Douglas Dr
26629 Dec 7, 1987	"				Augusta Ed Investors ^{Corp.}	1904	241	272,000 ^{.00}	Lot Augusta Rd + Constan Ave also rights of ingress & egress and alley rights
27008 Dec 10, 1987	"				Ranny Garland ^{et al} Shelton	1904	605	3,179 ^{.00}	Lot 285 Appomattox Rd
27007 Dec 10, 1987	"				Edgar M. Bryant ^{et al}	1904	613	26,952 ^{.69}	Lot 4 Forest PK
27107 Dec 10, 1987	"				K&K Realty ^{Assoc} ^{for} Susan H. Crowe	1904	704	300,000 ^{.00}	3.22 acres North End Rd
27108 Dec 10, 1987	"				Susan J. Henry - Crowe ^{et al}	1904	709	10,000 ^{.00}	Lot 140 Pettigrew St Rd
27159 Dec 10, 1987	"				Nick Karayannias ^{et al}	1904	759	40,000 ^{.00}	Lot 1 Douglas Dr & Lauen & Ferguson Rd
27174 Dec 10, 1987	"				Jack L. Gregory ^{et al}	1904	783	60,000 ^{.00}	8 acres Dark Shoals Rd
27183 Dec 10, 1987	"				H. Leonard Rothstein ^{et al}	1904	793		Mtg assign Secretary of Housing & Urban Development for mtg see Bl. 1480 pg 408
27600 Dec 14, 1987	"				" " ^{et al}	1904	793		for mtg see Bl. 1870 pg 215 Release Lot 22 Foresters Club
					Forrestor Creek Pts	1904	666		

REVERSE or MORTGAGEE Index to Real Estate Mortgages — Greenville County, S. C.

REG. U. S. PAT. OFFICE *Chas McCarty* County Indexes Since 1888
An Identifying Trade Mark

 Open at Proper Tab according to First Letter or Letters of Name and refer to Buff Sub-Index sheet for page reference.

COTT FAMILY NAME INDEX No. 75 © 1949
MADE BY THE COTT INDEX COMPANY, COLUMBUS, OHIO
SOLD BY PHOTO COPY SUPPLY, MAULDIN, S. C.

FILE NUMBER	MORTGAGEES FAMILY NAMES	GIVEN NAMES ABCDEFGHIJ	GIVEN NAMES JKLMNO	GIVEN NAMES PQRSTUVWXYZ	MORTGAGORS	BOOK	PAGE	Amount	BRIEF DESCRIPTION, LOCATION, ETC. (Not Warranted)
27599 Dec 14, 1987	Bank		NCNB South	Carolina	George W. Wibe <i>et al</i>	1904	679		Rd Jan mty see Bl. 1855 pg 419
27245 Dec 11, 1987	"		"	"	Daniel G. Ball <i>et al</i>	1904	853	29 71,915	Release Lot 11 Saw Pine also tract Lot North East Main St
27366 Dec 11, 1987	"		"	"	Jimmy George Mantekas <i>et al</i>	1904	996	.00 90,000	Lot Eastlawn Rd
27365 Dec 11, 1987	"		"	"	George M. Shelton <i>et al</i>	1905	12	.00 50,000	Lot 37 Coachman Dr
27417 Dec 11, 1987	"		"	"	Mrs Mary C. Collins Mary J. Culbertson	1905	76	.00 50,000	Lot 5 East North St
27549 Dec 14, 1987	"		"	"	Zelma Dambrell	1905	237	.00 32,320	Lot 201 Nottingham Rd
27555 Dec 14, 1987	"		"	"	Southern Equity Mtg <i>Inc.</i>	1905	255	.00 25,000	Unit 11 Hwy Prop Reg.
27777 Dec 15, 1987	"		"	"	Edgewood Properties <i>pts.</i>	1905	476	.00 144,000	Lots 22+23 Langley Dr + Edgewood Dr also pt lot 24 Langley Dr
" " " "	"		"	"	"	1905	476		
27781 Dec 15, 1987	"		"	"	Frank E. Brungansky	1905	496	.00 20,000	Lot 248 Cambridge Sec II South 2p.
27861 Dec 15, 1987	"		"	"	William H. Kelley <i>et al</i>	1905	641	.00 60,000	Lot Old Augusta Rd
27891 Dec 15, 1987	"		"	"	Norman D. Bailey <i>et al</i>	1905	693	.00 31,000	Lot 28 Shannon Forest 87-4409
20135 Oct 29, 1987	"	added Dec. 17, 1987	NC NB of North Carolina		Rocky Mount Ind., Inc.	✓	✓	✓	Partures - 5 parcels see Exhibit A
27950 Dec 16, 1987	"		"	South Carolina	H. Brent Fortson <i>et al</i>	1905	730	.16 38,382	Esty. Sec F Lot 20 Charlburg St. Power
27953 Dec 16, 1987	"		"	"	Charles A. Coy <i>et al</i>	1905	740	.16 10,590	Smiley Coy Parcel Pine Log Ford Road
28084 Dec 16, 1987	"		"	"	J. Wayne Ducken <i>et al</i>	1905	889	.92 6,445	Farmington II Sub'd Lot 2 Cherrylane Dr

REVERSE or MORTGAGEE Index to Real Estate Mortgages — Greenville County, S. C.

REG. U. S. PAT OFFICE *Chas McCott* County Indexes Since 1888 An Identifying Trade Mark

Open at Proper Tab according to First Letter or Letters of Name and refer to Buff Sub-Index sheet for page reference.

COTT FAMILY NAME INDEX No. 75 © 1949
MADE BY THE COTT INDEX COMPANY, COLUMBUS, OHIO
SOLD BY PHOTO COPY SUPPLY, MAULDIN, S. C.

()

FILE NUMBER DATE OF RECORD	MORTGAGEES FAMILY NAMES	GIVEN NAMES ABCDEFGHIJ	GIVEN NAMES JKLMNOPQ	GIVEN NAMES RSTUVWXYZ	MORTGAGORS	BOOK	PAGE	Amount	BRIEF DESCRIPTION, LOCATION, ETC. (Not Warranted)
28005 Dec 16, 1987	Bank		NCNB South	Carolina	Forrester Creek Pts	1905	799		For mty see Blk 1870 Pg 215 Release Lot 7 Forrester Creek
28244 Dec 17, 1987	"		"	"	Forrester Creek Pt	1906	42		For mty see Rem Blk 1870 Pg 215 Release Lot 45 Forrester Creek
28688 Dec 21, 1987	"		"	"	Gilbert Wyles, et al	1906	606	35,000	Lot 15 Oak Hollow Sub'd Sect Ph I
28838 Dec 22, 1987	"		"	"	J. Stephen McClure et al	1906	767	96,300	Lot Piddam Falls Sect I
28942 Dec 22, 1987	"		"	"	L. Timothy Corry et al	1906	937	35,000	Lot 17 Weehawken Cir Lake Great Sec II
28955 Dec 22, 1987	"		"	"	L. Timothy Corry et al	1906	977	75,000	Lot 112 Hermitage Rd also Lot 97
29153 Dec 23, 1987	"		"	"	Sarah J. Martin et al	1907	251	15,000	Lot 96 Boyd Ave
29253 Dec 28, 1987	"		"	"	Forrester Creek Partnership	1907	438		For mty see Rem Blk 1870 Pg 215 Release lot 17 Forrester Creek
29300 Dec 28, 1987	"		"	"	James B. Rogers, Jr. et al	1907	455		see Rem Blk 1753 Pg 949 modification agreement for mty. Sec IV Mauldin
29324 Dec 28, 1987	"		"	"	H. Larry Sherwood, et al	1907	495	90,000	Lot 16 Knollwood Heights
29571 Dec 29, 1987	"		"	"	Thomas Gerald Tomblin et al	1907	973	12,000	Lot Austin Sp. & Saluda Dam Rd
29620 Dec 29, 1987	"		"	"	Kenneth C. Cosgrove et al	1907	990	25,000	0.5817 acres White House Rd & Saluda Dam Rd
29621 Dec 29, 1987	"		"	"	Kenneth C. Cosgrove et al	1907	994	60,000	0.5817 acres White House Rd
29646 Dec 29, 1987	"		"	"	Douglas L. Dunn	1908	37	4,125	Lot 19 Wendy Ln
29806 Dec 30, 1987	"		"	"	Alonzo M. DeBuhl et al	1908	201	100,000	4.58 acres
29853 Dec 30, 1987	"		"	"	Ronald P. Stewart et al	1908	249	130,253	Lot 50 Hollybay Ct

REVERSE or MORTGAGEE Index to Real Estate Mortgages — Greenville County, S. C.

REG. U. S. PAT. OFFICE *Chas McCott* County Indexes Since 1888
An Identifying Trade Mark

Open at Proper Tab according to First Letter or Letters of Name and refer to Buff Sub-Index sheet for page reference.

COTT FAMILY NAME INDEX No. 75 © 1949
MADE BY THE COTT INDEX COMPANY, COLUMBUS, OHIO
SOLD BY PHOTO COPY SUPPLY, MAULDIN, S. C.

FILE NUMBER DATE OF RECORD	MORTGAGEES FAMILY NAMES	GIVEN NAMES ABCDEFGHIJ	GIVEN NAMES JKLMNO	GIVEN NAMES PQRSTUVWXYZ	MORTGAGORS	BOOK	PAGE	Amount	BRIEF DESCRIPTION, LOCATION, ETC. (Not Warranted)
30259 Dec 31, 1987	Bank				Nayan R. Desai ^{et al}	1908	776	173,700 ^{.00}	Lot 72 River Walk
30316 Dec 31, 1987	"				Michael B. Orr	1908	867	150,015 ^{.01}	pt lat 11 Quail Hill Dr
30685 Jan 5, 1988	"				Elmer R. Kramer Jr. a SC. Trust Pt.	1909	315	20,000 ^{.00}	.63 acres Hwy 25 + 276
30730 Jan 6, 1988	"				Stone / Garbrough Assn.	1909	384	400,000 ^{.00}	Augusta Ave Pt lots 1 + 2 Augusta Road
30842 Jan 6, 1988	"				W. Gordon Shelley ^{et al}	1909	503	30,000 ^{.00}	Lot 314 Poinsettia sect
30843 Jan 6, 1988	"				George J. White ^{et al}	1909	507		Bk 1855 pg 419
31420 Jan 14, 1988	"				James R. Morrow, et al	1910	33	20,000 ^{.00}	Release lot 32 for mts see REC addition to Wildaire Estate
31425 Jan 14, 1988	"				Ella Mae Green	1910	45	150,000 ^{.00}	Lot 33 Rambleswood Dr. Austin Sp., also lot East Buller Dr.
31619 Jan 15, 1988	"				W. Wayne Bagwell	1910	325	34,000 ^{.00}	Lot .78 ac. Pelham Rd.
31670 Jan 15, 1988	"			as Trustee	Glass Fashion, Inc.	1910	415	140,000 ^{.00}	Parcel also strig Swille
31740 Jan 18, 1988	"				George A. Beam	✓	✓	✓	0.659 acres Pennsylvania Ave. 88-103 (adjacent)
31823 Jan 18, 1988	"	YIK/a Bankers Trust			Joseph Thomas Moon	1910	610		Littles - 1401 Brushy Cr. Rd. Bk 1740 pg 651
31821 Jan 18, 1988	"				Forrestal Creek Pts	1910	615		Release lot 51 for mts see for mts see Bk 1870 pg 215
31822 Jan 18, 1988	"				Forrestal Creek Pts	1910	616		Release lot 49 Forrestal Creek for mts see Bk 1870 pg 215
31927 Jan 19, 1988	"			as Trustee	Anthony R. Lanzoni	1910	776	87,570 ^{.00}	Release lot 50 Forrestal Creek
31926 Jan 19, 1988	"			as Trustee	George J. White Jr.	1910	778	87,360 ^{.00}	65.80 Acres S.C. Hwy. 418
									67.2 Acres S.C. Hwy 418

REVERSE or MORTGAGEE Index to Real Estate Mortgages — Greenville County, S. C.

REG. U. S. PAT. OFFICE *Chas McCott* County Indexes Since 1888 An Identifying Trade Mark

☞ Open at Proper Tab according to First Letter or Letters of Name and refer to Buff Sub-Index sheet for page reference.

COTT FAMILY NAME INDEX No. 75 © 1949
MADE BY THE COTT INDEX COMPANY, COLUMBUS, OHIO
SOLD BY PHOTO COPY SUPPLY, MAULDIN, S. C.

()

FILE NUMBER DATE OF RECORD	MORTGAGEES FAMILY NAMES	GIVEN NAMES ABCDEFGH	GIVEN NAMES IJKLMNO	GIVEN NAMES PQRSTUWXYZ	MORTGAGORS	BOOK	PAGE	Amount	BRIEF DESCRIPTION, LOCATION, ETC. (Not Warranted)
32260 Jan 21 1988	Bank		NCNB	nat'l Bank of N.C.	Joseph L. Christianson	1911	197	95,000	2 tracts near U.S. Hwy #176
32259 Jan 21 1988	"				"	1911	200	40,000	2 tracts U.S. Hwy. 176
32355 Jan 21 1988	"			South Carolina	D Dennis Sims et al	1911	308	65,450	Jenkins Brdge Rd. Fairview Tg. 11.94 acs also 2 acs 4 8 acs.
32500 Jan 22 1988	"			South Carolina	Poinsett Properties	1911	455	850,000	Tract 2 Poinsett Hwy, also tract 3 E Perry Rd. Extn. Poinsett Hwy for orig title. See R.E.M. Bl 1894 pg 52
32501 Jan 22 1988	"				29 E. Partners, a Gen Pts.	1911	454	850,000	Lot A East Perry Rd. also parcel Poinsett Hwy. for orig see R.E.M. Bl 1894 pg 57
32412 Jan 22 1988	"				James Salacisak et al	1911	359	40,000	Lot 33 Bruce Farms Sub.
32419 Jan 22 1988	"				Michell E. Turner et al	1911	373	38,400	Lot 7 Endless Dr Bruce
32568 Jan 25 1988	"				Roger K. Nance et al	1911	571	5,150	0.66 acs Mitchell Rd
32721 Jan 25 1988	"				Robert A. Alabala et al	1911	734	200,000	Lot 32 Janna wood Sub. d
33082 Jan 27 1988	"		NCNB	South Carolina	Fairview Family Practice 11/14 Annellen J. Hughes	1912	135	230,000	Lot 1 = .53 acs North Fairview Tg. Austin Tg.
33126 Jan 28 1988	"				Annellen John	1912	210	22,000	Lot 31 Holly Tree Sub II P. 6 II Phony Cr. League Est. S. with Austin Tg.
33128 Jan 28 1988	"				Don E. Davis et al	1912	214	20,000	Pt Lot 324 U.S. Hwy 276 & S. 24 In
33151 Jan 28 1988	"				Willard W. Banks et al	1912	223	125,000	15.57 acs dirt driveway near Park also lot
33233 Jan 28 1988	"				Daniel E. Shew et al	1912	276	15,000	Lot 56 N. Haven Dr. Bencombe

REVERSE or MORTGAGEE Index to Real Estate Mortgages — Greenville County, S. C.

REG. U. S. PAT. OFFICE *Chas McCorkle* County Indexes Since 1888 An Identifying Trade Mark

Open at Proper Tab according to First Letter or Letters of Name and refer to Buff Sub-Index sheet for page reference.

COTT FAMILY NAME INDEX No. 75 © 1949
MADE BY THE COTT INDEX COMPANY, COLUMBUS, OHIO
SOLD BY PHOTO COPY SUPPLY, MAULDIN, S. C.

FILE NUMBER DATE OF RECORD	MORTGAGEES FAMILY NAMES	GIVEN NAMES ABCDEFGHIJ	GIVEN NAMES JKLMNO	GIVEN NAMES PQRSTUVWXYZ	MORTGAGORS	BOOK	PAGE	Amount	BRIEF DESCRIPTION, LOCATION, ETC. (Not Warranted)
33252 Jan 28, 1988	Bank			NCNB South Carolina	Jemil Cherson	1912	289	15,200 ^{.00}	Lot 81 Valley Brook Sec I
33263 Jan 28, 1988	'			"	F. Marion Hughes et al	1912	298	200,000 ^{.00}	Lot 21 Arbuton Butler 2g
33313 Jan 27, 1988	"			"	Judson K. Chapin III et al	1912	356	95,000 ^{.00}	Lots 6+7 Lister Rd
33367 Jan 29, 1988	"			"	Reems Southeastern Corp.	1912	411	6,000,000 ^{.00}	6.63 acres North Kings Rd
33392 Jan 29, 1988	"			"	Gene D. Riddle et al	1912	463	70,000 ^{.00}	Jork Shoals Rd 3.16 acres West Georgia Rd +
33493 Jan 29, 1988	"			"	E. Daniel Welborn	1912	616	80,000 ^{.00}	Foxwood Lot 25 Spring Glen Dr
33514 Jan 29, 1988	"			"	George A. Wile	1912	649	72,000 ^{.00}	28.45 acres Jork Shoals Rd
33603 Feb. 1, 1988	"			"	"	1912	649		also Conditional Assign Pt Ant + Partnership Agreement 88-366
33603 Feb. 1, 1988	"			NCNB of NC	Selox, Inc.	✓	✓	✓	Fixtures - See Exhibit B 88-367
33682 Feb 1, 1988	"			"	Selox of Alabama, Inc.	✓	✓	✓	Fixtures - See Exhibit B
33702 Feb 1, 1988	"			"	Joseph J. Ninson Jr et al	1912	853	196,800 ^{.00}	Lot 15 Shellstone Pk. near 71 Dr 9.3 acres on Durbin Creek also
34029 Feb 3, 1988	"	formerly Banker Trust		as Trustee NCNB South Carolina	Wesley V. Harrison	1912	858	400,000 ^{.00}	4.2 acre Pelham Rd. Temp part 7g.
34033 Feb 3, 1988	"			NCNB South Carolina	Morris A. Hamby et al	1913	227	26,000 ^{.00}	4.43 acres S.C. Hwy 48 Butler
34253 Feb. 4, 1988	"			NCNB South Carolina	C. Hogan Hairston et al ing Corp.	1913	249	25,000 ^{.00}	Est. Sec. III Lot 347 Ladbrook Rd. Del North
34109 Feb 4, 1988	"			"	Krieger Embroidery Manufactur.	✓	✓	✓	88-430 Rd. + State Park Rd. Fixtures - Parcel - 3.22 ac. North End
34109 Feb 4, 1988	"			NCNB South Carolina	West Butler Prop. Pts.	1913	353	322,100 ^{.00}	Summit Mt. Subd 4.6088 acres West Butler Ln.

REVERSE or MORTGAGEE Index to Real Estate Mortgages — Greenville County, S. C.

REG. U. S. PAT. OFFICE *Chas McCott* County Indexes Since 1888 An Identifying Trade Mark

Open at Proper Tab according to First Letter or Letters of Name and refer to Buff Sub-Index sheet for page reference.

COTT FAMILY NAME INDEX No. 75 © 1949
MADE BY THE COTT INDEX COMPANY, COLUMBUS, OHIO
SOLD BY PHOTO COPY SUPPLY, MAULDIN, S. C.

()

FILE NUMBER	MORTGAGEES FAMILY NAMES	GIVEN NAMES ABCDEFGHIJ	GIVEN NAMES JKLMNOPQ	GIVEN NAMES RSTUVWXYZ	MORTGAGORS	BOOK	PAGE	Amount	BRIEF DESCRIPTION, LOCATION, ETC. (Not Warranted)
DATE OF RECORD									
34253 Feb 4, 1988	Bank		NCNB	South Carolina	R.K.K. Development Co. Inc.	✓	✓	✓	88-431 Fictures - See Financing Statement
34236 Feb 4, 1988	"		"	"	John Parker Industries Inc.	1913	477	494,375	9.4 Acre Antioch Road Lm, Super Hung Homesites
34461 Feb 5, 1988	"		"	"	Alfred Brown, et al	1913	715	405,000	Lot 159 Donnan Rd. + Done Buncombe Rd.
34458 Feb 5, 1988	"		"	"	Cane Unlimited, Inc	1913	719	405,000	Plots 1+2 Poplar Dr + also .75 ac near Traveler Rest
34475 Feb 5, 1988	"		"	"	R.K.K. Development Co. et al	1913	735	1,000,000	7.405 ac + 7.355 ac. Page Court Rd.
34476 Feb 5, 1988	"		"	"	K+K Realty Assoc. et al	1913	746	300,000	Tract = 3.22 acres, North End Sgt II Pt I
34578 Feb 8, 1988	"		"	"	Henry G. Cannon Jr.	1913	894	9,750	Lot 223 Hunter Woods Oak Hor. Prop. Proj. I + II
34717 Feb 9, 1988	"		"	"	B. Diane Powell	1914	22	10,000	Unit 22-0 Wilclawie Manor For mtg see Rem Bk 1870 pg 215
34782 Feb 9, 1988	"		"	"	Forester Creek Pt, a Gen Pt et al	1913	999		Release lot 46 Forester Creek
34906 Feb 10, 1988	"		"	"	Timothy Coney	Remund 1914	169	75,000	Lot 112 Hermitage Rd Lake Forest Sec II for city mtg see Bk 1906 pg 977
"	"		"	"	"	Remund 1914	169		
35050 Feb 11, 1988	"		"	"	Leonathy B Black	1914	323	3,049	from 20 near Airdle 1.3 Acre Charlie Black Rd
35281 Feb 13, 1988	"		"	"	Evel Dine + Devine Inc.	1914	585	23,000	Devine Inc. Dimpawilla 1.536 ac. Property of Evel Dine +
35282 Feb 13, 1988	"		"	"	James Rullett	1914	589	20,000	1.536 ac. Dille plat Bk. 15 + p 5 Blvd (U.S. Hwy 29)
35283 Feb 13, 1988	"		"	"	400 Pelham Rd Inc. et al	1914	593	250,000	Lot 2 = 0.51 ac Wade Hampton Mills Village Sec II
35336 Feb 15, 1988	"		"	"	James C. Nabors Jr.	1914	664	6,000	Lot 22 South Ave Judson

REVERSE or MORTGAGEE Index to Real Estate Mortgages — Greenville County, S. C.

REG. U. S. PAT. OFFICE *Chas McCott* County Indexes Since 1888
An Identifying Trade Mark

 Open at Proper Tab according to First Letter or Letters of Name and refer to Buff Sub-Index sheet for page reference.

COTT FAMILY NAME INDEX No. 75 © 1949
MADE BY THE COTT INDEX COMPANY, COLUMBUS, OHIO
SOLD BY PHOTO COPY SUPPLY, MAULDIN, S. C.

FILE NUMBER DATE OF RECORD	MORTGAGEES FAMILY NAMES	GIVEN NAMES ABCDEFGH	GIVEN NAMES IJKLMNO	GIVEN NAMES PQRSTUWXYZ	MORTGAGORS	BOOK	PAGE	Amount	BRIEF DESCRIPTION, LOCATION, ETC. (Not Warranted)
35340 Feb 15, 1988	Bank		NCNB		Gordon G. Edens <i>et al</i>	1914	676	20,000	Lot 52 Fowler Fields Sub.
35385 Feb 15, 1988	"		"		Chris G. Boukides <i>et al</i>	1914	714	40,000	Sec II Lot 37 Brandon Ct Ashiton
35464 Feb 16, 1988	"		"		James M. Sturgis, <i>et al</i>	1914	802	6,600	Lot 56 Del Norte Estates
35492 Feb 16, 1988	"		"		Terri Farhan	1914	936	140,000	Terri Farhan 3.69 acres survey for
35550 Feb 16, 1988	"		"		Gerry G. Harrison	1915	18	60,000	Sec II Lot 38 Myers Park Sub.
35568 Feb 17, 1988	"		"		Ronald Fleming <i>et al</i>	1915	48	38,600	Lot 6.04 acres Buckhorn Rd.
35822 Feb 18, 1988	"		"		Walter W. Muirhead Jr. <i>et al</i>	1915	256	7,200	Ph I Lot 37 Hunter Woods Sub IV
35838 Feb 18, 1988	"		"		Francis Gene Fowles	1915	274	24,700	Oak Sub. Lot 56 Swanne Ave White
35873 Feb 18, 1988	"		"		Richard P. Wetherington <i>et al</i>	1915	282	26,000	Benson Dr Springfield Sub. Lot 58 Cor. Morgan Ave +
35934 Feb 18, 1988	"		"		East North St <i>as per Pts et al</i>	1915	348	225,000	pt lots 50-51+52 = 0.89 acres East North St + Lot = 0.24 acres
36024 Feb 19, 1988	"		"		" " " "	1915	348		Miller Pl Mauldin Resumed account
36034 Feb 19, 1988	"		"		Lawrence E. Mc Nair	1915	445	250,000	Lot One Street
36198 Feb 23, 1988	"		"		Richard L. Scott <i>et al</i>	1915	459	12,400	Lot 125 Belmont Hpts. Sub II
36159 Feb 22, 1988	"		"		Lamar Ryals	1915	646	7,000	Edge Highlands Sub. Lot Bethel Church Rd. Air
36161 Feb 22, 1988	"		"		Paul E. Hudson Jr. <i>et al</i>	1915	663	35,000	Chick Spur Dr. New Green Lot 71 Sheffield Rd. Belmont Hpts.
	"		"		John Yoon	1915	607	80,000	Lot 43 Ashiton Sub. Ph. II

REVERSE or MORTGAGEE Index to Real Estate Mortgages — Greenville County, S. C.

REG. U. S. PAT. OFFICE *Chas. McCott* County Indexes Since 1888 An Identifying Trade Mark

Open at Proper Tab according to First Letter or Letters of Name and refer to Buff Sub-Index sheet for page reference.

COTT FAMILY NAME INDEX No. 75 © 1949
MADE BY THE COTT INDEX COMPANY, COLUMBUS, OHIO
SOLD BY PHOTO COPY SUPPLY, MAULDIN, S. C.

()

FILE NUMBER	MORTGAGEES	GIVEN NAMES	GIVEN NAMES	GIVEN NAMES	MORTGAGORS	BOOK	PAGE	Amount	BRIEF DESCRIPTION, LOCATION, ETC.
DATE OF RECORD	FAMILY NAMES	ABCDEFGHIJ	IJKLMNO	PQRSTUVWXYZ					(Not Warranted)
36253 Feb 22, 1988	Bank		NCNB	South Carolina	Louis M. Dilbert	1915	705	25,000	Lot 100 East Tennessee In Butler Sp at Near Old Spky Rd. Butler
36477 Jul 23, 1988	"		"	"	Ernest S. Rosenberg et al	1915	935	25,000	Wooden Sea IV Lot 200 Bridgewater Dr. Botany
36481 Jul 23, 1988	"		"	"	Donald Lee Chan et al	1915	944	50,000	Queen Highland Lot 4 Ponce de Leon Dr. Lennex
36558 Feb. 24, 1988	"		"	South Carolina	The Ed Brashier Agency, Inc.	✓	✓	✓	88-626 309 B Butler Rd. Mauldin Fetteress - 2 Village Pl. W. Summerville
36508 Feb. 24, 1988	"		"	"	William G. McNeill Jr. et al	1915	984	30,000	Lot Mature Boat Club Rd.
36512 Feb 24, 1988	"		"	"	William P. Rudinell et al	1915	988	59,000	Lot 10 White House Rd.
36812 Feb 25, 1988	"		"	"	Dorothy Jean Hall et al	1916	356	25,000	Lot 6 Edgewood Dr
36841 Feb 25, 1988	"		"	"	William G. Wampole et al	1916	384	40,000	Lot Piedmont PK Rd 88-671 Shopping Ctr.
36916 Feb. 26, 1988	"		NCNB of North Carolina		The Fresh Market, Inc.	✓	✓	✓	Fetteress - 2435 E. No. St. Ext. - Northside Hampton Garden
36864 Feb 26, 1988	"		"	South Carolina	James M. Muldrow et al	1916	438	15,000	Lot 20 Brook Street Wood
36876 Feb 26, 1988	"		"	"	Walter R. or James Robert Martin J Robert Martin et al	1916	457	45,000	Pinckney + Biddleman Ch. Rd. Pinckney Sp. 25.60 acres near Ferry Rd. also 20 acres
36944 Feb 26, 1988	"		"	"	George R. Quiggle et al	1916	513	25,000	Lot 18 Rustic Estate Mauldin K. Keenan
37043 Feb 26, 1988	"		"	"	Kenneth C. Coagron et al	1916	640	25,000	Don Rd. In Dry subh. 1907 of 890 .5817 acres White Horse Rd + Delud
37123 Feb 29, 1988	"		"	"	Deputy P. Wooten et al	1916	739	15,988	2.6 acres Highland Sp.
37229 Feb 29, 1988	"		"	"	Wilson Mfg Jewelers Inc.	1916	870	100,000	.07 acres S. Main St
37230 Feb 29, 1988	"		"	"	Wilson Mfg Jewelers Inc.	1916	874	75,000	.07 acres S. Main St

REVERSE or MORTGAGEE Index to Real Estate Mortgages — Greenville County, S. C.

REG. U. S. PAT. OFFICE *Chas McCott* County Indexes Since 1888 An Identifying Trade Mark

Open at Proper Tab according to First Letter or Letters of Name and refer to Buff Sub-Index sheet for page reference.

COTT FAMILY NAME INDEX No. 75 © 1949
MADE BY THE COTT INDEX COMPANY, COLUMBUS, OHIO
SOLD BY PHOTO COPY SUPPLY, MAULDIN, S. C.

FILE NUMBER DATE OF RECORD	MORTGAGEES FAMILY NAMES	GIVEN NAMES ABCDEFGH	GIVEN NAMES IJKLMNO	GIVEN NAMES PQRSTUVWXYZ	MORTGAGORS	BOOK	PAGE	Amount	BRIEF DESCRIPTION, LOCATION, ETC. (Not Warranted)
37248 Feb 29, 1988	Bank		NCNB		David L. Roberson ^{et al}	1916	897	9.016	Lot 25 Woodlawn
37249 Feb 29, 1988	"		"		Judith D. Barton	1916	901	6,000	Co. Sub. pt tract 5 Cherry Street
37247 Feb 29, 1988	"		"		John A. Stepp ^{et al}	1916	905	60,000	Forest Park Mt Sp.
37273 Feb 29, 1988	"		"		Ernest L. Landrum ^{et al}	1916	935	11,000	Lot 108 Lee Ave Rd. Mauldin
37269 Feb 29, 1988	"		"		Richard A. Boerma ^{et al}	1916	947	5,000	Lot 47 Cherry Hill Rd
37303 Feb 29, 1988	"		"		William A. Hains ^{et al}	1916	988	15,000	Lot 41 Colonial Hills Dr
37468 Mar 1, 1988	"		"		Edward R. Wimberly, Jr. ^{et al}	1917	217	18,700	3.12 acres Old Grove Rd Wood. Sect
37485 Mar 1, 1988	"		"		Linda K. Martin	1917	257	32,000	Lot 18 Hablolly Lane Forestville Right of Way
37614 Mar 1, 1988	"		"		Caroline Place Pt. ^{a S.C. Pub Pt}	1917	390	565,000	20 acres Oil Camp Creek area Aville
37649 Mar 2, 1988	"		"		Martin J. Ramsbatham ^{et al}	1917	435	25,200	1.97 acres North Main St. near Hay Prop. Reg. Pelham Rd
37650 Mar 2, 1988	"		"		Philip A. Giardano ^{et al}	1917	439	40,000	Unit 10-B Braswick Condo
38133 Mar 4, 1988	"		"		Georgia A. Hughes	1917	903	8,278	1.79 acres Pinewood Dr
38155 Mar 4, 1988	"		"		E. Vernon Anderson ^{et al}	1917	934	85,000	Lots 49+50 Brunston Pl Pk. Sec II
38177 Mar 4, 1988	"		"		Walter L. Fink ^{et al}	1917	968	36,200	Lot 26 Forest Lane Meyers Stonedale Manor
38247 Mar 4, 1988	"		"		Carolina Acoustical Co. ^{inc.}	1918	64	50,000	Lot 3 Stonedale Cir U.S. Hwy 25
38246 Mar 4, 1988	"		"	7 T.C.	Jeffrey P. Ampers ^{et al}	1918	95	42,000	Lot East Fairfield Rd. + Lepine, Dancy Mt Sp. also lots
"	"		"	"	"	1918	95		Lot E. Lake Shore Dr. Lake 632 + 633 = 3.7 acres Lake Shore Dr.

REVERSE or MORTGAGEE Index to Real Estate Mortgages — Greenville County, S. C.

REG. U. S. PAT. OFFICE *Chas McCott* County Indexes Since 1888 An Identifying Trade Mark

Open at Proper Tab according to First Letter or Letters of Name and refer to Buff Sub-index sheet for page reference.

COTT FAMILY NAME INDEX No. 75 © 1949
MADE BY THE COTT INDEX COMPANY, COLUMBUS, OHIO
SOLD BY PHOTO COPY SUPPLY, MAULDIN, S. C.

()

FILE NUMBER	MORTGAGEES FAMILY NAMES	GIVEN NAMES ABCDEFGHIJ	GIVEN NAMES JKLMNO	GIVEN NAMES PQRSTUVWXYZ	MORTGAGORS	BOOK	PAGE	Amount	BRIEF DESCRIPTION, LOCATION, ETC. (Not Warranted)
38066 Mar 4 1988	Bank		NCNB	South Carolina	Forrester Creek Partnership a.s.c. bank	1917	840		For mtg. see Rem. Pt. 1870 pp. 215 Release lat 9 Forrester Creek
38181 Mar 4 1988	"		"	of North Carolina	Dayton & Associates VII	1917	972		For orig. see Rem. Pt. 1873 pp. 100 Trust Amendment to mtg. Dec. Agree.
38280 Mar 7 1988	"			South Carolina	Judson K. Chapin III	1918	149		Agreement Augusta Place
38371 Mar 7 1988	"		NCNB	of South Carolina	H. Corbin Haskell	1918	258	37,800	Lat 23 Augusta Place Suburb
38380 Mar 7 1988	"		NCNB	of A. C.	Roger S. Chastain	1918	267	30,000	Lat 208 Ashwood St. Pine Forest
38474 Mar 8 1988	"		NCNB	of A. C.	Kimberly J. Maddox	1918	393	6,000	Lat 176 Cherry Chase Sub.
38477 Mar 8 1988	"		"	"	Harold E. Crumley	1918	399	18,600	2 Lat Rd Oneck Sp. 1.95 acres Wading Rd + Sandy
38553 Mar 8 1988	"		"	"	Richard J. Donald	1918	471	4,675	Donald Ests Lat 5 plat Prop. of Wade
38564 Mar 8 1988	"		"	"	Robert Thomas Kellert	1918	494	91,000	less triangular acres 5.32 acres Perkins Mill Rd
38661 Mar 9 1988	"		"	"	James David Stein	1918	608	150,000	Barksdale Sub. Lat 56 Barksdale Rd
38783 Mar 9 1988	"		"	"	Robert C. Jangerani	1918	685	16,000	PHI Lat 186 Pehlers Creek Sub.
38976 Mar 10 1988	"		"	"	Forrester Creek Pt.	1918	891		For mtg. see Rem. Pt. 1870 pp. 215 Release lat 18 Forrester Creek Sub'd
39153 Mar 11 1988	"		"	"	Robert B. Taylor	1919	93	187,205	70 Great East North St. Echn. Butler
39154 Mar 11 1988	"		"	"	Robert B. Taylor	1919	99	187,205	70 Lat 14 Millbrook Ct. Pine Knoll
39074 Mar 11 1988	"		"	"	Forrester Creek Pts	1919	25		Creek in mtg. see Rem. Pt. 1870 pp. 215 Release lat 521 pt lat 53 Forrester
39330 Mar 14 1988	"		"	"	James Crooks	1919	285	8,275	56 Hills Dec 1 + 2 Lat 117 Alice Fair Dr Western

REVERSE or MORTGAGEE Index to Real Estate Mortgages — Greenville County, S. C.

REG. U. S. PAT. OFFICE *Chas. M. Cotts* County Indexes Since 1888
An Identifying Trade Mark

Open at Proper Tab according to First Letter or Letters of Name and refer to Buff Sub-Index sheet for page reference.

COTT FAMILY NAME INDEX No. 75 © 1949
MADE BY THE COTT INDEX COMPANY, COLUMBUS, OHIO
SOLD BY PHOTO COPY SUPPLY, MAULDIN, S. C.

FILE NUMBER DATE OF RECORD	MORTGAGEES FAMILY NAMES	GIVEN NAMES ABCDEFGHIJ	GIVEN NAMES JKLMNO	GIVEN NAMES PQRSTUVWXYZ	MORTGAGORS	BOOK	PAGE	Amount	BRIEF DESCRIPTION, LOCATION, ETC. (Not Warranted)
39469 Mar 14 1988	Bank		NCNB		Albert G. Kelley ^{et al}	1919	486	25,000	On North Hill Lot 128 & 129 East Hillcrest
39470 Mar 14 1988	"		"		Pearlie S. Harris	1919	490	15,000	Lot 9 Meadowood Sub.
39339 Mar 14 1988	"		"		A. W. Thomas ^{III et al}	1919	293		Release Lot 5 Boxwood Mans. for mtg see Bl 1601 Pg 384
39372 Mar 14 1988	"		"		" "	1919	293		for mtg see Bl 1870 Pg 215
39369 Mar 14 1988	"		"		Tarrister Creek Pts	1919	355		Release Lot 34 Tarrister Creek for mtg see Bl 1870 Pg 215
39588 Mar 15 1988	"		"		Tarrister Creek Pts	1919	342		Release Lot 33 Tarrister Creek Egan Est Sec B
39745 Mar 16 1988	"		"		Walter S. Early ^{et al}	1919	590	10,000	Lot 211 Shelburne Rd
39812 Mar 16 1988	"		"		Raley M. Resamond	1919	764	55,000	1 acre Plat Bl 12R pg 4 for mtg. see Bl 1870 pg 215
39930 Mar 17 1988	"		"		Tarrister Creek Pts.	1919	843		Release Lot 5 Tarrister Creek
40011 Mar 17 1988	"		"		Donald L. Stegall	1919	978	175,000	81.19 Acres S.L. Hwy 29 & 2 Tracts near Main Rd. H.C. Hwy 20 Ten 2.47 Acres
40216 Mar 18 1988	"		"		Eugenie N. Trammell	1920	42	30,000	Chick Spring Tr. Near Green Lot 15 Sheppard Rd. Belmont High
40248 Mar 21 1988	"		"		J. R. O'Neill	1920	306	50,000	Lot 380 Green Est Sec B
40385 Mar 21 1988	"		"		Michael Wings Jones	1920	324	25,000	Pt. lot 7 & 10 Arch St near Green adjoining
40751 Mar 23 1988	"		"		Michael W. Davis ^{et al}	1920	475	15,000	.77 Acres Cambridge Ave. also lot
					Lamar Howard	1920	889	20,000	Lot 131 Western Hills Sec I & II

REVERSE or MORTGAGEE Index to Real Estate Mortgages — Greenville County, S. C.

REG. U. S. PAT. OFFICE *Chas McCott* County Indexes Since 1888
An Identifying Trade Mark

 Open at Proper Tab according to First Letter or Letters of Name and refer to Buff Sub-Index sheet for page reference.


COTT FAMILY NAME INDEX No. 75 © 1949
MADE BY THE COTT INDEX COMPANY, COLUMBUS, OHIO
SOLD BY PHOTO COPY SUPPLY, MAULDIN, S. C.

()

FILE NUMBER DATE OF RECORD	MORTGAGEES FAMILY NAMES	GIVEN NAMES ABCDEFGH	GIVEN NAMES IJKLMNO	GIVEN NAMES PQRSTUVWXYZ	MORTGAGORS	BOOK	PAGE	Amount	BRIEF DESCRIPTION, LOCATION, ETC. (Not Warranted)
40752 Mar 23 1988	Bank		NCNB		Norman E. Sherburt	1920	893	18,000 ⁰⁰	Lot 40 Rockwell Hgts
40753 Mar 23 1988	"		"		Amos Hughes et al	1920	897	46,400 ⁰⁰	Jessie Sec II Lot 11 Augusta Rd Pecan
40966 Mar 24 1988	"		"		David R. Potts et al	1921	216	400,000 ⁰⁰	Chantrelle Sec III Lot 249 Chantrelle Ct.
41177 Mar 25 1988	"		"		Michael J. Casazza et al	1921	400	25,000 ⁰⁰	Dugan Creek Map 7 Lot 384 Dugan Creek Ln
41168 Mar 25 1988	"		"		Michael L. Taylor	1921	414	5,000 ⁰⁰	Be Lot 50 1st lot 51 Subland
41219 Mar 25 1988	"		"		Frank L. Wilson	1921	497	75,000 ⁰⁰	Sec II Oneal Sp Lot 32, 33 + 34 Hallelujah Hill
41282 Mar 25 1988	"		"		Ronald C. Jones	1921	566	120,000 ⁰⁰	Jaws Lot 28 Brian Rd Dr Pecan
41017 Mar 25 1988	"		"		R. Harold Holcombe et al	1921	309	14,000 ⁰⁰	Rd Simpsonville Area Lot 13 Hwy 276 Boundary
41220 Mar 25 1988	"		"		Thomas J. Hunt Jr.	1921	493	6,010 ⁰⁰	Club Spg Sp. near Gun Lot 7 South of Dugan Hwy 29
41234 Mar 25 1988	"		"		Tarranter Creek Pts	1921	514		Jos mts see Bl. 1870 pg 215 Release Lot 6 Tarranter Creek
41235 Mar 25 1988	"		"		Tarranter Creek Pts	1921	515		Jos mts see Bl. 1870 pg 215 Release Lot 11 Tarranter Creek
41236 Mar 25 1988	"		"		Tarranter Creek Pts	1921	516		Jos mts see Bl. 1870 pg 215 Release Lot 19 Tarranter Creek
41237 Mar 25 1988	"		"		Tarranter Creek Pts	1921	517		Jos mts see Bl. 1870 pg 215 Release Lot 20 Tarranter Creek
41238 Mar 25 1988	"		"		Tarranter Creek Pts	1921	518		Jos mts see Bl. 1870 pg 215 Release Lot 51 Tarranter Creek
41365 Mar 28 1988	"		"		Holly Partnership	1921	716	265,700 ⁰⁰	8.44 Acres S.C. Hwy 14
41387 Mar 28 1988	"		"		Donald L. Stegall	Re Record 1921	737	175,000 ⁰⁰	Bl. 19 Ac. S.C. Hwy. 20 + 22 tract near Main Rd + S.C. Hwy. 20 Loop pt. from Hwy. 20 Rem Bl. 1919 pg 978
						1921	737		

REVERSE or MORTGAGEE Index to Real Estate Mortgages — Greenville County, S. C.

REG. U. S. PAT. OFFICE *Chas. McCatt* County Indexes Since 1888
An Identifying Trade Mark

 Open at Proper Tab according to First Letter or Letters of Name and refer to Buff Sub-Index sheet for page reference.

COTT FAMILY NAME INDEX No. 75 © 1949
MADE BY THE COTT INDEX COMPANY, COLUMBUS, OHIO
SOLD BY PHOTO COPY SUPPLY, MAULDIN, S. C.

FILE NUMBER DATE OF RECORD	MORTGAGEES FAMILY NAMES	GIVEN NAMES ABCDEFGHIJ	GIVEN NAMES JKLMNO	GIVEN NAMES PQRSTUVWXYZ	MORTGAGORS	BOOK	PAGE	Amount	BRIEF DESCRIPTION, LOCATION, ETC. (Not Warranted)
41566 Mar 29 1988	Bank		NCNB		Brook E Wooten et al	1921	944	64,000	Pt. lot 1 Millie Ave. 88-1120
42688 Apr 4 1988	"		"		Atlanta Motor Lines, Inc.	✓	✓	✓	Literses - Archd - bac. US Hwy #2.5
41910 Mar 30 1988	"		"		Hayward G. Babb et al	1922	279	25,000	Lot 4 Moore Ct Simpsonville
41911 Mar 30 1988	"		"		Lewis J. Luchs et al	1922	283	33,500	25 Acres Standing App Rd Ph I
41915 Mar 30 1988	"		"		Robert H. Faust et al	1922	289	15,000	Lot 109 Cliff Ridge Colony 88-1120
42688 Apr 4 1988	"		"		Consolidated Freightways Corp of Delaware	✓	✓	✓	Literses - 150 Beverly Rd. (Webster Atlanta Motor Lines)
42098 Mar 31 1988	"		"		Elmer C. Gordon et al	1922	543	450,000	Lot 164 Chanticleer Ave & Pt 1
42218 Mar 31 1988	"		"		James S. Selacich et al	1922	706	100,000	Lot 33 Bruce Farms
42480 April 1 1988	"		"		Wanil G. Bail et al	1923	48	40,000	Poinsettia #4 Simpsonville Lot 215 Gatewood Ave
42484 April 1 1988	"		"		Donald E. Steinbaker et al	1923	65	80,000	Lot 9 Huntington
42329 April 1 1988	"		"		Jarrett Cuck Pts	1922	867		Cub 201 Mt. on Bl. 1870 pg 2.15 Release Lot 42 Forester
42699 April 4 1988	"		"		Neela S. Vaharia	1923	325	115,000	Dubite St St Spa Lots 1 thru 3 Dulliver St +
42694 April 4 1988	"		"		Atlanta Motor Lines Inc Mtg + Sec Agent	1923	344	6,000,000	6 acres Augusta Rd Cup.
42703 April 4 1988	"		"		J. C. Massingale et al	1923	373	26,000	Lot 23 prop of Central Realty Zippier Pl.
42839 April 5 1988	"		"		Sandra D. Bond	1923	554	150,000	Lot 129 Country Club Dr Ests Sec II
42840 April 5 1988	"		"		David G. Martinoble et al	1923	558	17,000	Lot 21 Independence Dr Pelham

REVERSE or MORTGAGEE Index to Real Estate Mortgages — Greenville County, S. C.

REG. U. S. PAT. OFFICE *Chas. McClure* County Indexes Since 1888 An Identifying Trade Mark

Open at Proper Tab according to First Letter or Letters of Name and refer to Buff Sub-Index sheet for page reference.

COTT FAMILY NAME INDEX No. 75 © 1949
MADE BY THE COTT INDEX COMPANY, COLUMBUS, OHIO
SOLD BY PHOTO COPY SUPPLY, MAULDIN, S. C.

()

FILE NUMBER DATE OF RECORD	MORTGAGEES FAMILY NAMES	GIVEN NAMES ABCDEFGHIJ	GIVEN NAMES KLMNO	GIVEN NAMES PQRSTUVWXYZ	MORTGAGORS	BOOK	PAGE	Amount	BRIEF DESCRIPTION, LOCATION, ETC. (Not Warranted)
42871 April 5, 1988	Bank		NCNB		Kenneth A. Halcomb <i>etal</i>	1923	581	15,500	See I Phill Lot 97 Diller Ln Holly 2nd Sec
42926 April 5, 1988	"		"		Keefe C. King <i>etal</i>	1923	644	100,000	Creek Map III Sec II Lot 437 Sweetwater Rd Sugar
42777 April 5, 1988	"		"	Mtzy Corp	Larry Mills <i>etal</i>	1923	505		Mtzy assign 2nd Real Est Funding Corp. For Mtzy see Bl 1468 pg 913 + Renewal Bl 1470 Pg 715
"	"		"	"	"	1923	505		
"	"		"	"	"	1923	505		
43017 April 6, 1988	"		"	"	Bette Lou Young	1923	775	25,000	Rig. Unit 34 Parkview Hwy Prop
43018 April 6, 1988	"		"	"	Roger D. Glynn <i>etal</i>	1923	779	5,521	Highland Sp near Green Lot Park Nice Mill Rd
43023 April 6, 1988	"		"	"	John D. Gilbert <i>etal</i>	1923	783	50,000	Que + MacLure St Alta Vista Lot 6-A 1st lot to McDaniel
43020 April 6, 1988	"		"	"	Peter Kourlas <i>etal</i>	1923	801	40,000	Oak Pointe Sub Sec II Lot 16 Oak Grove Lake Rd
43030 April 6, 1988	"		"	"	Richard P. Freeman	1923	805	16,875	Lot 5 Goodwin St
43098 April 6, 1988	"		"	"	Larry W. Snipes <i>etal</i>	1923	900	30,000	Butler Sp. Hollis also 1.43 acres
43168 Apr 7, 1988	"	formerly Banker Trust of S.C.	"	"	U.S. Retirement Corp.	1923	956		Kelton Lot 15 Quail Run 4 Sec 7 For Mtzy see Rem Bl. 1730 pg 342 De. Rem Bl. 1821 pg 342
43279 April 7, 1988	"		"	"	Richard Allen Smith, <i>etal</i>	1924	13	15,000	Park Dr. (NKA Forest Park Dr) Amiable Lot 1 Garrison Rd + Ashham
43292 April 7, 1988	"		"	"	William A. Kelump, <i>etal</i>	1924	36	25,000	Meadow Dr., Oak Meadows Lot 33 Oak Meadow Dr + Spring
43316 April 7, 1988	"		"	N.C.	James C. McPherson, <i>etal</i>	1924	54	28,000	Lanier, Glassy mtn Sp. Lot East Lake Shore Dr Lake Lake

REVERSE or MORTGAGEE Index to Real Estate Mortgages — Greenville County, S. C.

REG. U. S. PAT. OFFICE *Chas McCott* County Indexes Since 1868 An Identifying Trade Mark

Open at Proper Tab according to First Letter or Letters of Name and refer to Buff Sub-Index sheet for page reference.

COTT FAMILY NAME INDEX No. 75 © 1949
MADE BY THE COTT INDEX COMPANY, COLUMBUS, OHIO
SOLD BY PHOTO COPY SUPPLY, MAULDIN, S. C.

FILE NUMBER DATE OF RECORD	MORTGAGEES FAMILY NAMES	GIVEN NAMES ABCDEFGHIJ	GIVEN NAMES JKLMNO	GIVEN NAMES PQRSTUVWXYZ	MORTGAGORS	BOOK	PAGE	Amount	BRIEF DESCRIPTION, LOCATION, ETC. (Not Warranted)
43297 Apr 7, 1988	Bank		NCNB	mortgage Corp -	Michael J. Spitzmuller ^{et al} a.l.c. gen Pts	1924	40	70,400	map 2 Lot 18 Valera Dr. Liberty Rd
43453 April 8, 1988	"		"	" "	Aughtrey - Welling Prop.	1924	220	1,150,000	6.61 acres Pelham Rd
43719 April 11, 1988	"		"	Bank	R. Bradford Whitney M.D.	1924	597	80,000	Land also Lot + Easement Lots West Lake Shore Rd. Lake
43781 April 12, 1988	"		"	"	Gaumer L. Martin ^{et al}	1924	654	30,000	Improvement: Lot 342 Poinsettia Sub. Sec I
43827 April 12, 1988	"		"	"	Gregory P. Justus ^{et al}	1924	700	47,400	Lot 18 Oak Hollow Sub. Sec I
43915 April 12, 1988	"		"	"	Jane P. Sipe	1924	814	16,000	Rehabe Sec II Lot 217 Burbank Ct South Sp.
43938 April 12, 1988	"		"	"	Zeb L. Lyon ^{et al}	1924	844	100,000	New Castle Way + Kidwath Dr. Sub II Lot 53 Wellington Area
43949 April 12, 1988	"		"	"	Dunk Pge. Jr. ^{et al}	1924	848	10,000	Co. Lot 107 Prop of Quince Orchard Land
44115 April 13, 1988	"		"	"	H. Scott Jamy	1925	10	60,000	Tract I = Unit 53 Stanley Dr Halsey Town Tract II = 16.21 acres Lake Cunningham Tract III = Lot 233 Foxwood Hills
"	"		"	"	" "	1925	10		
"	"		"	"	" "	1925	10		
44066 Apr 13, 1988	"		"	"	Forester Creek Pt.	1924	965		For mtg. au R.E.M. Ch. 1870 p. 215 Release lot 29 Forester Creek
44179 April 14, 1988	"		"	"	Harry D. Pratt Jr. ^{et al}	1925	89	75,000	Av. Poinsettia Sub. Sec IV 2 miles Lot 178 S. Almond Dr + Pemberton
44214 April 14, 1988	"		"	"	J. R. Thompson ^{et al}	1925	110	175,000	14.589 acres Prop of J.W. Jurey Blvd
44302 April 14, 1988	"		"	"	Majesty Music Inc.	1925	198	325,000	Tract 1 + 2 Wade Hampton

(over)

REVERSE or MORTGAGEE Index to Real Estate Mortgages — Greenville County, S. C.

REG. U. S. PAT. OFFICE *Chas. McCott* County Indexes Since 1888 An Identifying Trade Mark

Open at Proper Tab according to First Letter or Letters of Name and refer to Buff Sub-Index sheet for page reference.

COTT FAMILY NAME INDEX No. 75 © 1949
MADE BY THE COTT INDEX COMPANY, COLUMBUS, OHIO
SOLD BY PHOTO COPY SUPPLY, MAULDIN, S. C.

()

FILE NUMBER DATE OF RECORD	MORTGAGEES FAMILY NAMES	GIVEN NAMES ABCDEFGH	GIVEN NAMES IJKLMNO	GIVEN NAMES PQRSTUVWXYZ	MORTGAGORS	BOOK	PAGE	Amount	BRIEF DESCRIPTION, LOCATION, ETC. (Not Warranted)
44729 April 18, 1988	Bank		NCNB		Bena W. King	1925	803	45,600	Estd Sec III Lot 18 Sigmon Dr. Verdin
44726 April 18, 1988	"		"		^{etal} Salmadge E. Coaley	1925	818	27,000	Rasser Dr pt lot 1 Mt Veig Acres
44862 Apr. 19, 1988	"		NCNB of S.C.		^{etal} Jimmy Phillips Johnson	1226	01	54,000	Grace Browland Hill Subd. Chick Sp. Lot 37+38 Badger Dr. Tumbleweed
44946 Apr. 19, 1988	"		NCNB of S.C.		^{etal} Michael K. H. Laney	1926	92	25,000	Lot 193 S. Forest Ests. Add. I Wellington Green Sub of
45061 April 20, 1988	"		"	"	Oden J. Marks	1924	245	45,000	Lot 123 Kembleworth Dr. Sec 3 Austin Sp.
45060 April 20, 1988	"		"	"	Houston J. Goodnough	1926	249	18,000	Lot 4 Perry St. Hampdenville, Est. Map III Mauldin
45119 April 20, 1988	"		Mtg Corp of N.C.		Rita S. Manning	1926	294	44,800	Lot #9 Sigmon Dr. Verdin
45117 April 20, 1988	"		NCNB of S.C.		Stone - Harborough Assoc.	1926	302	1,825,000	1.86 ac. Augusta Rd. Henderson Rd.
45118 April 20, 1988	"		"	"	Peter B. Norman, etal	1926	310	40,000	Lot 12-A Cleveland St Ext. Northway Dr.
45120 April 20, 1988	"		"	"	Robert Lee Williams	1926	314	35,000	Pt lot 122 Sec II Orchard Acres Botany Woods
45180 April 20, 1988	"		"	"	John R. Maddox, etal	1926	391	40,000	Lot 142 Brittany Dr. Sec III
45195 April 20, 1988	"		"	"	Roger K. Nance, etal	1926	409	5,150	.66 ac. Mitchell Rd. Sunrise Acres Sec 1
45236 April 20, 1988	"		"	"	Menill H. Young, etal	1926	458	15,000	.74 acres Lot 6 Tappanville Baton
45245 April 20, 1988	"		"	"	Steven Dennis Gauntt	1924	482	80,000	5.0 acres Survey for Nathan Sec 2
45395 April 21, 1988	"		NCNB of S.C.		Timothy L. Sonells, etal	1926	639	9,000	Lot 40 Oak Hollow Sub'd see Bk. 1765 pg 380
45416 April 21, 1988	"		NCNB of S.C.		Alliance Haywood assoc.	1926	671		Modification Agreement. See Mtg

REVERSE or MORTGAGEE Index to Real Estate Mortgages — Greenville County, S. C.

REG. U. S. PAT. OFFICE *Chas McCott* County Indexes Since 1888 An Identifying Trade Mark


Open at Proper Tab according to First Letter or Letters of Name and refer to Buff Sub-Index sheet for page reference.

COTT FAMILY NAME INDEX No. 75 © 1949
MADE BY THE COTT INDEX COMPANY, COLUMBUS, OHIO
SOLD BY PHOTO COPY SUPPLY, MAULDIN, S. C.

FILE NUMBER DATE OF RECORD	MORTGAGEES FAMILY NAMES	GIVEN NAMES ABCDEFGH	GIVEN NAMES IJKLMNO	GIVEN NAMES PQRSTUVWXYZ	MORTGAGORS	BOOK	PAGE	Amount	BRIEF DESCRIPTION, LOCATION, ETC. (Not Warranted)
45596 April 22, 1988	Bank		NCNB		Richard L. Knox, et al	1926	956	35,000	Cleveland Terrace Lot 8 + pt lot 9 Ridgeland Ave.
45686 April 22, 1988	"		"		Randy G. Martin, et al	1926	974	22,700	Tract 18, 5.06 ac Ridge Way
45605 April 22, 1988	"		"		Milton Crouch, et al	1926	978	15,000	Lot 2 Supreme Forest
45652 April 22, 1988	"		"		Herald M. Greenburg, et al	1927	22	150,000	Herald & Kathy F Greenburg 8.938 ac + 15.529 ac plat of
45645 April 22, 1988	"		"		Gerry R. Greene	1927	32	16,182	Lot 5 Douglas Dr. Martindale to Del Norte Estates Sec II
45796 April 25, 1988	"		"		Bruce W. Schug, et al	1927	181	17,000	Lot 85 Del Norte Rd. addition Estates
45793 April 25, 1988	"		"		Albert W. Ebelein, et al	1927	191	15,000	Lot 71 Cape Charles Dr. Pelham Woods Sec III Sub'd
45815 April 25, 1988	"		"		Arthur R. Graham	1927	246	75,000	Lot 344 Cherokee Dr. Botany Glassy Mtn Sp.
45823 April 25, 1988	"		"	of N.C.	Earl O. Thompson, et al	1927	339	28,000	53.08 acres S. E. Hwy 115 Wing mty, see 201 Bk 1918 pg 471
45946 April 26, 1988	"		"	of S.C.	Richard J. Donald, et al	1927	478	4,675	Lot 3 plat of Wade Donald Est Estates, Oreal Sp. Sec II
46011 April 26, 1988	"		"	"	Stanley M. Coster, et al	1927	537	45,000	Lot 26, Usaqueena Dr. Gamestown Lake Forest Sec II Bernhill Rd
46081 April 26, 1988	"		"	"	Wesley M. Walker, Jr.	1927	622	45,000	Lot 97 + 97A Lake Fairfield Dr. Mac's Rd + 50 Hwy 20 less 2.47 acres tract
46128 April 26, 1988	"		"	"	Donald L. Stegall by trustees	1927	661	125,000	81.19 acres S. E. Hwy 20 + also 2 tracts Baptist Church
46251 April 27, 1988	"		"	"	Clean Springs Baptist Church	1927	793	65,000	6.00 acres Plat for Clean Spring Weuenger Place Sec I
46261 Apr 27, 1988	"		"	"	Alan M. Smith, et al	1927	853	22,000	Lot 127 Rosebud Lane Sec 5 Spartan mty see Bk 1870 pg 215
46311 April 27, 1988	"		"	"	Ferriter Creek Pts	1927	913		Release Lot 23 Ferriter Creek Sub

REVERSE or MORTGAGEE Index to Real Estate Mortgages — Greenville County, S. C.

REG. U. S. PAT. OFFICE *Chas McCorkle* County Indexes Since 1888 An Identifying Trade Mark

 Open at Proper Tab according to First Letter or Letters of Name and refer to Buff Sub-Index sheet for page reference.

COTT FAMILY NAME INDEX No. 75 © 1949
MADE BY THE COTT INDEX COMPANY, COLUMBUS, OHIO
SOLD BY PHOTO COPY SUPPLY, MAULDIN, S. C.

()

FILE NUMBER	MORTGAGEES FAMILY NAMES	GIVEN NAMES ABCDEFGH	GIVEN NAMES IJKLMNO	GIVEN NAMES PQRSTUWXYZ	MORTGAGORS	BOOK	PAGE	Amount	BRIEF DESCRIPTION, LOCATION, ETC. (Not Warranted)
46271 Apr 27, 1988	Bank		N CNB of	S. C.	Intex Products, Inc	1927	833		see Rembk 1746 pg. 280 Release tract & easement - for mtg
46488 April 28, 1988	"		"	"	Frank D. Garrett et al	1928	131	35,000	Forest Woods Sec III Mauldin Lot 155 Golden Creek Dr
46845 April 29, 1988	"		"	"	Chaplain J.C. Brown, Jr. et al	1928	750	10,000	Lot 15 Laquan Dr Heathwood Sec II
46863 April 29, 1988	"		"	"	Ricky A. Mullinax	1928	758	44,000	Trill woodmont Est Sec III Lot 31 - 2 acres Sandlapper
46879 April 29, 1988	"		"	"	H. Gordon Shelley	1928	825	25,000	Divide Lot 129 Westwood South Sec II Dove Gap Church
46945 May 2, 1988	"		"	"	The Cedar Grove Baptist Church	1928	963	6,000	Tract also R/W Prop Cedar
46987 May 2, 1988	"		"	"	Glenda J. Garrett et al	1929	01	25,000	Lot 25 Oak Hill Dr Sec B
47279 May 2, 1988	"		"	"	James W. Dodds et al	1929	432		Release of 3429 acres also easement for mtg see Bl 1769
"	"		"	"	"	1929	432		pg 653 + Supplement mtg in Bl 1796 pg 862 + Record Bl
"	"		"	"	"	1929	432		1801 pg 54 + deed Bl 1323 pg 838
"	"		"	"	"	1929	432		
47279 May 2, 1988	"		"	"	James W. Dodds	1929	432		Release of 3429 acres also easement for mtg see Bl 1769 pg
"	"		"	"	"	1929	432		653 + mtg in Bl 1796 pg 862 + Record Bl 1801 pg 54 + deed Bl 1323 pg 838
"	"		"	"	"	1929	432		
47284 May 2, 1988	"		"	"	Pelham Green Ltd Pks	1929	434		Depts see Bl 1858 pg 952 Release 2 parcels Pelham Bl.
47395 May 3, 1988	"		"	"	Donald W. Layton, et al	1929	510	50,000	7.06 acres Old Pasley Bridge Rd retraction of (Mo Hwy 153) lease pt

REVERSE or MORTGAGEE Index to Real Estate Mortgages — Greenville County, S. C.

REG. U. S. PAT. OFFICE *Chas. McCott* County Indexes Since 1888 An Identifying Trade Mark

Open at Proper Tab according to First Letter or Letters of Name and refer to Buff Sub-Index sheet for page reference.

COTT FAMILY NAME INDEX No. 75 © 1949
MADE BY THE COTT INDEX COMPANY, COLUMBUS, OHIO
SOLD BY PHOTO COPY SUPPLY, MAULDIN, S. C.

FILE NUMBER	MORTGAGEES FAMILY NAMES	GIVEN NAMES ABCDEFGHIJ	GIVEN NAMES JKLMNO	GIVEN NAMES PQRSTUVWXYZ	MORTGAGORS	BOOK	PAGE	Amount	BRIEF DESCRIPTION, LOCATION, ETC. (Not Warranted)
47380 May 3, 1988	Bank		NCNB		Gulian L. Sellers, et al	1929	565	.00	Hills, also interest
47397 May 3, 1988	"		"		Gack Reeves Wynn, III	1929	569	35,000	Lot 3 Ridgesval Dr. Vista Heights
47514 May 3, 1988	"		"		Sheila Ann Williams	1929	700	20,000	Lot 40 Mexi Ave. Cochran Ave
47793 May 4, 1988	"		"		CG + J Properties	1929	952	200,000	9.4 Gibbs Shoal Rd. near Supply Ave.
47869 May 5, 1988	"		"		Eastern Industrial	1930	77	240,000	1.03 acres Anderson Rd.
47883 May 5, 1988	"		"		Steve A. Parent	1930	87	400,000	Lot 5 Commerce Dr.
47884 May 5, 1988	"		"		Steve A. Parent	1930	87	.00	Lot 27 White Oak sub'd
47824 May 5, 1988	"		"		Steve A. Parent	1930	91	27,800	sub'd Chick Spring Sp. also strip
47976 May 5, 1988	"		"		Roger G. Fredricks, et al	1929	993	.00	Lot 19, 20 + 21 National Hwy Paris Forest see 1
48184 May 5, 1988	"		"		Aughtay Welling Prop.	1930	269	10,000	Lot 24 Stone Wall Lane Lake
48126 May 6, 1988	"		"		Joneston Creek Pts	1930	527	.00	See 1 P.H. for mtg see Bd 1862 pg 44 Release Unit 3B 1200 Pelham
48166 May 6, 1988	"		"		Richard B. Zuch	1930	440	.00	See mtg see Bd 1870 pg 215 Release Lot 24 Jonston Creek
48412 May 9, 1988	"		"		Robert D. Mc Colon	1930	509	95,000	Tract 1 - 9.62 Acres (Tract 2 - 3.26 Acres Prop. Richard B. Zuch & Peggy W. Zuch other sp)
48280 May 9, 1988	"		"		Joneston Creek Pts	1930	741	39,000	Lot 125 Mountain Sect
48344 May 9, 1988	"		"		Aughtay - Welling Prop.	1930	574	.00	For mtg see Rem Bd 1870 pg 215 Release Lot 31 Jonston Creek
	"		"		Eugene B. Roe	1930	617	50,000	Map for mtg see Rem Bd 1924 pg 220 Release Lot 4-B 1200 Pelham Sub Sp.
									123.2 acres Highland Acres

REVERSE or MORTGAGEE Index to Real Estate Mortgages — Greenville County, S. C.

REG. U. S. PAT. OFFICE *Chester McClellan* County Indexes Since 1888 An Identifying Trade Mark

Open at Proper Tab according to First Letter or Letters of Name and refer to Buff Sub-Index sheet for page reference.

COTT FAMILY NAME INDEX No. 75 © 1949
MADE BY THE COTT INDEX COMPANY, COLUMBUS, OHIO
SOLD BY PHOTO COPY SUPPLY, MAULDIN, S. C.

()

FILE NUMBER DATE OF RECORD	MORTGAGEES FAMILY NAMES	GIVEN NAMES ABCDEFGH	GIVEN NAMES IJKLMNO	GIVEN NAMES PQRSTUVWXYZ	MORTGAGORS	BOOK	PAGE	Amount	BRIEF DESCRIPTION, LOCATION, ETC. (Not Warranted)
48288 May 9, 1988	Bank		NCNB	of S.C.	Thomas Algie Williams ^{etal}	1930	621	12,000	+ Ashmore St Green Lot 12 + pt lot 13 Woodland Hills
48345 May 9, 1988	"		"	"	Robert E. Reese, ^{etal}	1930	642	240,000	Lot 4 Chancellor Town ph I
48407 May 9, 1988	"		"	"	Howard E. Kirk, ^{etal}	1930	736	45,000	Lot 18 Sanapumovel sec II Tree
48542 May 9, 1988	"		"	"	James V. Mingo, ^{etal}	1930	915	40,000	Lot 80 Dove Tract Dove Holly Hill Ests
48711 May 10, 1988	"		"	"	Paul W. Davis ^{etal}	1931	146	20,000	pt lot 11 Mountain Brook trail Pk. sec II
48750 May 10, 1988	"		"	"	James C. Jeter ^{etal}	1931	167	75,700	Lot 48 Parliament Rd Mauldin
48754 May 10, 1988	"		"	"	James A. Salacia ^{etal}	1931	225	40,000	Lot 33 Bruce Jams del Bennington Sub. near Green
48766 May 10, 1988	"		"	"	Charles D. Cacher ^{etal}	1931	239	90,000	Lot 27 Wycliffe Dr Joneston woods sec IV Mauldin
48821 May 10, 1988	"		"	"	George A. Gains ^{III etal}	1931	312	30,000	Lot 164 Royal Oak Rd Forest
48839 May 11, 1988	"		"	"	Bobbie J. Russell	1931	355	13,000	Lot 67 Don Dr Sheward
48840 May 11, 1988	"		"	"	Walter L. Brannon Jr. ^{etal}	1931	359	25,000	Great Sp. Lot 18 Haven Dr Valley Haven
48838 May 11, 1988	"		"	"	Steven Charles Francis	1931	363	50,000	Lot 18 Meyers Dr Ph II sec I Lot mts per Bk 1924 pg 220
48829 May 11, 1988	"		"	"	Aughtrey - Welling Properties ^{a.s.c. gen Pts etal}	1931	354		Release Lot 3-A 1200 Pelham
49089 May 11, 1988	"		"	"	William R. William ^{etal}	1931	654	125,000	Forest Paris mt sp Lot 7 Kensington Rd Stratford
49427 May 12, 1988	"		"	"	Darrel L. Walcutt	1931	990	205,400	Rd + Rocky Creek Rd O. 849 acres Butler Rd + Woodcutt
49456 May 13, 1988	"		"	"	Larry E. Haskins ^{etal}	1932	50	10,000	Rd Heritage Hills Lot 36 Swanson St + Colvin

REVERSE or MORTGAGEE Index to Real Estate Mortgages — Greenville County, S. C.

REG. U. S. PAT. OFFICE *Chas. McCarty* County Indexes Since 1888 An Identifying Trade Mark

Open at Proper Tab according to First Letter or Letters of Name and refer to Buff Sub-Index sheet for page reference.

COTT FAMILY NAME INDEX No. 75 © 1949
MADE BY THE COTT INDEX COMPANY, COLUMBUS, OHIO
SOLD BY PHOTO COPY SUPPLY, MAULDIN, S. C.

FILE NUMBER DATE OF RECORD	MORTGAGEES FAMILY NAMES	GIVEN NAMES ABCDEFGHIJ	GIVEN NAMES KLMNO	GIVEN NAMES PQRSTUVWXYZ	MORTGAGORS	BOOK	PAGE	Amount	BRIEF DESCRIPTION, LOCATION, ETC. (Not Warranted)
49449 May 13, 1988	Bank				Antep Products . Inc.	1932	43		agreement 2y mty see Bl. 1746 p 280 Release suit B also
49506 May 16, 1988	"				James B. Neal	1932	93	15,000	Hollow Sec 1, 1.09 acres Lot 31 Wren Dr. Oak
49549 May 16, 1988	"				Margie S. Keeley	1932	162	8,000	Sp. Cherr Lot 5 Wolf Rd., Chick Springs
49562 May 16, 1988	"				AKR Johnathon E. Wilfong Gov. E. Wilfong, et al	1932	166	150,000	Creek sec 2 Lot 15 Newland st., Kollin
49624 May 16, 1988	"				John W. Worsham, et al	1932	257	30,000	Worsham, et al 6.67 ac prop of John W. Mauldin
49619 May 16, 1988	"				Lenny J. Gillespie, et al	1932	261	9,700	Lot 131 Holly Springs sec 2
49618 May 16, 1988	"				Harold Wayne Godfrey	1932	265	10,000	Mauldin Lot 94 Eastdale Dr.
49640 May 16, 1988	"				Spinnertown Inc.	1932	273	228,000	Woods Sec 2 Lots 30, 35 & 36 Cavalin
49666 May 16, 1988	"				Lewis murphree et al	1932	334	25,000	0.456 acn Augusta Rd.
49708 May 16, 1988	"				Ernest R. Coffey, et al	1932	395	30,000	Selden Grove Est. Lot 10 Selden Grove Cir
49783 May 16, 1988	"				Izumi International Inc	1932	418	180,000	Pelham Davis Park Lot 15 Pelham - Davis lot
49850 May 17, 1988	"			mtg corp.	Berna W. King	1932	639	45,600	Sec 11 2y mty see Bl. 1925 p 803 Lot 18 Sigmon Dr Verdun Ests
49889 May 17, 1988	"			S. C.	John J. P. Kincaid, et al	1932	676	50,000	Rd Lot 676 East Shallowstone
49902 May 17, 1988	"			S. C.	James A. Harper et al	1932	706	18,000	Lot 8 prop of S. J. Halland
50544 May 17, 1988	"			ac Trust	Barbadele Properties	1932	891		Lot 2, 6, 7 + 8 Barbadele beam also easement for mty see Bl
					"	1932	891		Bl 1867 p 302

REVERSE or MORTGAGEE Index to Real Estate Mortgages — Greenville County, S. C.

REG. U. S. PAT. OFFICE *Chas. M. Cotts* County Indexes Since 1888 An Identifying Trade Mark

 Open at Proper Tab according to First Letter or Letters of Name and refer to Buff Sub-index sheet for page reference.

COTT FAMILY NAME INDEX No. 75 © 1949
MADE BY THE COTT INDEX COMPANY, COLUMBUS, OHIO
SOLD BY PHOTO COPY SUPPLY, MAULDIN, S. C.

()

FILE NUMBER DATE OF RECORD	MORTGAGEES FAMILY NAMES	GIVEN NAMES ABCDEFGHIJ	GIVEN NAMES JKLMNO	GIVEN NAMES PQRSTUVWXYZ	MORTGAGORS	BOOK	PAGE	Amount	BRIEF DESCRIPTION, LOCATION, ETC. (Not Warranted)
50667 May 18, 1988	Bank		NCNB South	Carolina	Jay P. Darden et al	1932	971	.00 5,275	Lot 1 Meadow Acre Rd
50686 May 18, 1988	"		"	"	James Mark Puckett	1933	1	.00 15,000	Lots 8 & 9 New Cut Durham Ridge
50685 May 18, 1988	"		"	"	Douglas F. Woods et al	1933	5	.00 25,000	only sec 4 Lot 244 Sugar Lake Court Sugar
50677 May 18, 1988	"		"	"	Thomas Bayce Bridwell et al	1932	921	.00 30,000	Sec III Lot 75 Darby Ct Chick Spgs
50933 May 19, 1988	"		"	"	William C. Chappell	1933	235	.73 15,116	Lot 12 Sunny Acres
51006 May 19, 1988	"		"	"	Julian C. Sellers et al	1933	381	.00 35,000	Right, in Country Rd Lot 3 Ridgecrest Dr also
51055 May 20, 1988	"		"	"	Katherine L. Barber	1933	479	.17 8,103	Paramount Park Lot 73 Crowley Circle
51159 May 20, 1988	"		"	"	J. Barber et al			.00	
51226 May 20, 1988	"		"	"	Gleiber L. Kurland et al	1933	544	.00 340,000	5.31 ac Butler Rd.
51316 May 20, 1988	"		"	"	Arthur Lynn Kurykendall et al	1933	678	.60 14,501	Lot 40-42 + lot 69 Conestee
51373 May 23, 1988	"		"	"	Wade A. Chappell et al	1933	785	.36 9,677	Chick Springs Sp. Lot 41 + 42, Leaf Taylor
51471 May 23, 1988	"		"	"	James Ray Powell et al	1933	848	.00 31,500	Lot 22, Western Hills
51473 May 23, 1988	"		"	"	Frank Evans et al	1933	972	.00 15,000	Sec I Lot 11 Emily Lane, Haselwood
51624 May 23, 1988	"		"	"	K. Michael Ray et al	1933	976	.00 65,000	Tree Plantation sec III, Austin Sp. Lot 75 Chynmore Court Holly
51624 May 24, 1988	"		"	"	James W. Fields	1934	159	.00 80,000	Lot 7 Vandy St.
51702 May 24, 1988	"		"	"	Harry A. Govey et al	1934	183	.00 20,000	Laurie Sp. Lot Weston St., Fountain
51702 May 24, 1988	"		"	"	David L. Ponder et al	1934	233	.00 26,000	Lot 4 Williams St.

REVERSE or MORTGAGEE Index to Real Estate Mortgages — Greenville County, S. C.

REG. U. S. PAT. OFFICE *Chas. McCott* County Indexes Since 1888 An Identifying Trade Mark

 Open at Proper Tab according to First Letter or Letters of Name and refer to Buff Sub-Index sheet for page reference.

COTT FAMILY NAME INDEX No. 75 © 1949
MADE BY THE COTT INDEX COMPANY, COLUMBUS, OHIO
SOLD BY PHOTO COPY SUPPLY, MAULDIN, S. C.

FILE NUMBER DATE OF RECORD	MORTGAGEES FAMILY NAMES	GIVEN NAMES ABCDEFGHIJ	GIVEN NAMES JKLMNOPQ	GIVEN NAMES RSTUVWXYZ	MORTGAGORS	BOOK	PAGE	Amount	BRIEF DESCRIPTION, LOCATION, ETC. (Not Warranted)
51832 May 25, 1988	Bank		NCNB		Danny R. Roberts et al	1934	397	30,000 ^{.00}	Simpsonville Lot 1 Woodcliff
51927 May 25, 1988	"		"		Ray Hodgkinson et al	1934	532	28,600 ^{.00}	Zimmans Grove sp. Lot 44 pt Lot 43 papp W.M.R. 2 ar mts see Bl. 1383 p. 66
51842 May 25, 1988	"		"		Maurice A. Southard et al	1934	409		Mty assign Meritw Savings Bank
52045 May 26, 1988	"		"		Robert Ray Taylor et al	1934	690	25,000 ^{.00}	Cave Park Hill Lot 98 & pt Lot 97 Mulville
52162 May 26, 1988	"		"		Joe Glenn	1934	805	6,997 ^{.85}	by yard Ests also Lot 46 Lots 45 & 44 Briggs Dr
52329 May 27, 1988	"		"		Ronald A. Jordan, et al	1935	70	30,000 ^{.00}	Lot 14 Ashley Oaks sub.
52472 May 27, 1988	"		"		Anthony G. Skatell, III, et al	1935	192	57,500 ^{.00}	pt III sec 1, Plantation Dr. Lot 5 Holly Tree Plantation
52468 May 27, 1988	"		"		Bennie Johnson, et al	1935	289	18,120 ^{.78}	G. Wellman 2.5 acres survey for Martha
52474 May 27, 1988	"		"		James Douglas Edwards	1935	293	12,000 ^{.00}	Meade sub. Lot 57 Pine Creek Dr., Belle
52550 May 27, 1988	"		"		Danny W. Hall, et al	1935	368	10,000 ^{.00}	Woods Sec 7 Lot 75, Miller Rd. Forester
52597 May 31, 1988	"		"		Louise M. Gilbert et al	1935	452	13,585 ^{.32}	Lot 1 Oak Hills subd.
52672 May 31, 1988	"		"		Jeri B. Paxton	1935	575	25,000 ^{.00}	Lot 81 Long Forest Acres
53072 June 1, 1988	"		"		William J. Weather et al	1936	145	100,000 ^{.00}	pt lot 18 Highbourne Rd
53169 June 1, 1988	"		"		Alice Bailey	1936	353	8,100 ^{.00}	Lot 90 Chick App sp.
53172 June 1, 1988	"		"		Stue P. Loftis et al	1936	365	20,000 ^{.00}	Lot 5 Salem Ct
53175 June 1, 1988	"		"		James E. O'Brien	1936	369	50,000 ^{.00}	L. J. 38 Edwards Forest

REVERSE or MORTGAGEE Index to Real Estate Mortgages — Greenville County, S. C.

REG. U. S. PAT. OFFICE *Chemical Bank* County Indexes Since 1888 An Identifying Trade Mark

Open at Proper Tab according to First Letter or Letters of Name and refer to Buff Sub-Index sheet for page reference.

COTT FAMILY NAME INDEX No. 75 © 1949
MADE BY THE COTT INDEX COMPANY, COLUMBUS, OHIO
SOLD BY PHOTO COPY SUPPLY, MAULDIN, S. C.

()

FILE NUMBER	MORTGAGEES	GIVEN NAMES	GIVEN NAMES	GIVEN NAMES	MORTGAGORS	BOOK	PAGE	Amount	BRIEF DESCRIPTION, LOCATION, ETC.
DATE OF RECORD	FAMILY NAMES	ABCDEFGHIJ	IJKLMNOP	QRSTUVWXYZ					(Not Warranted)
55713	Bank		NCNB		John M. Meister et al	1939	746	30,000	Truck Sub. Map three Sec. three Lot 680 Silver Creek Rd, Sugar
June 15, 1988	"		"		et al				
55775	"		"		Eugene C. McCall Jr.	1939	808	150,000	lot Pine Forest Dr. Extension
June 15, 1988	"		"		a S.C. Ltd Pto				
55912	"		"		North Street Ltd Pto	1939	956	160,000	2nd lot East North St.
June 16, 1988	"		"						Phill Farms sub B 1862 pg 44
56173	"		"		Cuztley - Welling Prop.	1940	258		Release Unit 5 B. 1200 Pelham
June 17, 1988	"		"						
56164	"		"		Patricia D. Brown	1940	262	600,000	Lot 15 North Hampton Acres
June 17, 1988	"		"						Paris Mountain
56183	"		"		Alvin T. Cooper	1940	297	30,000	Lot Pittman Road
June 17, 1988	"		"						Woodfields Sub.
56184	"		"		Robert O. Cooper	1940	301	20,000	Lot 307 Cliffside Lane
June 17, 1988	"		"		et al				Rd. Forester Woods Sec. 1
56189	"		"		Stanley Bruce Knight	1940	319	20,000	Lot 57 Boulder Rd + Cold Springs
June 17, 1988	"		"						Forester Woods Sec 4
56188	"		"		John Barber	1940	323	32,000	Lot 161 Hamby Road
June 17, 1988	"		"		et al				
56201	"		"		Randall E. Walters	1940	331	18,300	Lot 17 Sunny Acres
June 17, 1988	"		"						Rd
56452	"		"		Bobby D. Parton	1940	628	30,000	Lot 14 Parker Rd. + McKinney
June 20, 1988	"		"						
56500	"		"		Richard J. Phipps	1940	647	63,000	Lot 69 Gathers Haze Dr
June 20, 1988	"		"						
56523	"		"		Mark E. Coburn	1940	722	150,000	Lot 20 West Avondale Dr
June 20, 1988	"		"						
56480	"		"		Alan L. Green	1940	637	26,800	Lot 586 Sugar Creek Map I
June 20, 1988	"		"		et al				
56531	"		"		George J. Wicks Jr.	1940	737		Release 10 acres S.C. Hwy
June 20, 1988	"		"						4181 Jenkins Bridge Rd. 2nd Mtg
"	"		"		"	1940	737		sub B 1910 pg 778

REVERSE or MORTGAGEE Index to Real Estate Mortgages — Greenville County, S. C.

REG. U. S. PAT. OFFICE *Chas McCott* County Indexes Since 1888 An Identifying Trade Mark

 Open at Proper Tab according to First Letter or Letters of Name and refer to Buff Sub-Index sheet for page reference.

COTT FAMILY NAME INDEX No. 75 © 1949
MADE BY THE COTT INDEX COMPANY, COLUMBUS, OHIO
SOLD BY PHOTO COPY SUPPLY, MAULDIN, S. C.

FILE NUMBER DATE OF RECORD	MORTGAGEES FAMILY NAMES	GIVEN NAMES ABCDEFGHIH	GIVEN NAMES IJKLMNO	GIVEN NAMES PQRSTUVWXYZ	MORTGAGORS	BOOK	PAGE	Amount	BRIEF DESCRIPTION, LOCATION, ETC. (Not Warranted)
56675 June 21, 1988	Bank		NCNB		<i>et al</i> Anthony Wayne Cook	1940	864	.59 10,134	Rd 2.39 acres Dilson-Masteller
56686 June 21, 1988	"		"		<i>et al</i> David J. Schemm	1940	939	.00 80,800	Lot 25 Ashburn Place
56832 June 22, 1988	"		"		J. Norrene Ayus	1941	152	.00 25,000	1.50 acres plat Bl 11E pg 47
56867 June 22, 1988	"		"		J. Darrell Kellitt	1941	217	.00 85,000	3.06 acres Fork Shoals Rd
56908 June 22, 1988	"		"		<i>et al</i> G. E. Lusherille, Jr.	1941	277	.00 15,700	Lot 83 Merrifield Ct
56996 June 22, 1988	"		"		Memorial Dr Investments	1941	380	.00 480,000	Medical Dr. Lot 15 Simpson St + Memorial
57074 June 22, 1988	"		"		<i>et al</i> Stephen M. Johnson	1941	455	.00 10,000	Lot 15 Lee East Ct
57431 June 24, 1988	"		"		Jenaka D. Drazin	1941	823	.09 12,791	Woodlarian Lot 33 Woodlarian Ct
57518 June 24, 1988	"		"		<i>et al</i> Larry Douglas Wynn	1941	906	.00 85,000	Lot 3 Pruden Rd
57476 June 24, 1988	"		"		400 Pelham Rd	1941	875		Blud. for mts sub Bl 1914 pg 593 Release 0.57 acres Wade Hampton
58439 June 30, 1988	"		"		<i>the</i> Fresh Market, Inc.	✓	✓	✓	88-2098 Shopping Cto. Liptons - 2435 No. St., Ext. No. Hills
57575 June 27, 1988	"		"		<i>et al</i> Byron J. Kennelly	1942	59	.00 70,000	Phase I Lot 9 Chanticleer Downs Sub
57577 June 27, 1988	"		"		<i>et al</i> Edward P. West, Jr.	1942	63	.00 60,000	Lot 125-A Stoneham Drive
57615 June 27, 1988	"		"		<i>et al</i> William J. Wylie	1942	100	.00 80,000	Sugar truck Sec One Lot 288 Silver truck Rd. map 1
57742 June 27, 1988	"		"		<i>et al</i> Benjamin S. Brooks, Sr.	1942	189	.00 25,000	Sec 2 Lot 73 Peachtree Jensen Sub.
57941 June 28, 1988	"		"		Aughty Welling Prop.	1942	562		Sub I for mts sub Bl 1924 pg 220 Release Unit 3 B 1201 Pelham

REVERSE or MORTGAGEE Index to Real Estate Mortgages — Greenville County, S. C.

REG. U. S. PAT. OFFICE *Chas. McCorkle* County Indexes Since 1888 An Identifying Trade Mark

 Open at Proper Tab according to First Letter or Letters of Name and refer to Buff Sub-Index sheet for page reference.

COTT FAMILY NAME INDEX No. 75 © 1949
MADE BY THE COTT INDEX COMPANY, COLUMBUS, OHIO
SOLD BY PHOTO COPY SUPPLY, MAULDIN, S. C.

()

FILE NUMBER DATE OF RECORD	MORTGAGEES FAMILY NAMES	GIVEN NAMES ABCDEFGHIJ	GIVEN NAMES JKLMNO	GIVEN NAMES PQRSTUVWXYZ	MORTGAGORS	BOOK	PAGE	Amount	BRIEF DESCRIPTION, LOCATION, ETC. (Not Warranted)
57908 June 28, 1988	Bank		NCNB		Robert L. Conner ^{et al}	1942	450	10,000	Aug 14 1.379 acre Holland Rd + Pelham Davis Cir
57901 June 28, 1988	"		"		A. Donald Stroud ^{et al}	1942	454	126,000	pt lot 14 Pelham Davis Pl.
57915 June 28, 1988	"		"		Robert J. Thompson	1942	521	3,200,000	7 tracts less pts.
58005 June 28, 1988	"		"		Donald R. Peck ^{et al}	1942	578	58,000	lot 65 Glendale Sec II
58068 June 28, 1988	"		"		3/4 Charles Stepp ^{et al} Charles R. Stepp	1942	691	24,875	Ray. Unit 1-7 yard town Hwy Prop Phillips ave. Paris Mt. Sp.
58540 Jan. 30, 1988	"		"		Bobby S. Carver ^{et al} Gen. Pts.	1943	415	32,700	lot North Rockvins Dr. Also lot
128 July 1, 1988	"		"		Lammon Properties, a S.C.	1943	929	75,000	lot 18 Thornblade pl 1 + Karen Dr.
344 July 1, 1988	"		"		Randy G. Martin ^{as tr.}	1944	290	21,000	lot 17 Falls Annex, white brick Plaza
380 July 1, 1988	"		"		Winfield G. Millicent, et al	1944	332	100,000	lots 1-5 White Horse Rd., Welcome
392 July 1, 1988	"		"		James W. Snyder, Jr.	1944	336	100,000	lot 43 + 44 Thornblade pl 1
297 July 1, 1988	"		"	Mtg Corp.	Mark J. Duncan ^{et al}	1944	175	44,500	lot 60 Mountain Shadows
518 July 5, 1988	"		NCNB	South Carolina	Hawke Mfg Co. ^{et al}	1944	575	150,000	lot Survey for Slater Mfg Co
517 July 5, 1988	"		"	"	Edward A. Peavy ^{et al}	1944	579	50,000	pt lot 7 Starsdale Manor also lot 18 Riverdale Ave
" July 5, 1988	"		"	"	"	1944	579		
616 July 5, 1988	"		"	"	Larry S. Frank ^{et al}	1944	706	19,549	lot 17 Mayflower Ave Plantation Dr
693 July 5, 1988	"		"	"	Mawia R. Baker	1944	879	45,000	lot 26 Holly Tree Plantation

REVERSE or MORTGAGEE Index to Real Estate Mortgages — Greenville County, S. C.

REG. U. S. PAT. OFFICE *Chas McCott* County Indexes Since 1888 An Identifying Trade Mark

 Open at Proper Tab according to First Letter or Letters of Name and refer to Buff Sub-Index sheet for page reference.

COTT FAMILY NAME INDEX No. 75 © 1949
MADE BY THE COTT INDEX COMPANY, COLUMBUS, OHIO
SOLD BY PHOTO COPY SUPPLY, MAULDIN, S. C.

FILE NUMBER DATE OF RECORD	MORTGAGEES FAMILY NAMES	GIVEN NAMES ABCDEFGH	GIVEN NAMES IJKLMNO	GIVEN NAMES PQRSTUVWXYZ	MORTGAGORS	BOOK	PAGE	Amount	BRIEF DESCRIPTION, LOCATION, ETC. (Not Warranted)
853 July 6, 1988 1040	Bank		NCNB		Etel Inc + Service, Inc.	1945	75	.00 75,000	Service, Inc. 1.5369 acs Prop of Etel Inc + Height
July 7, 1988 1215	"		"		Larry B. Watson	1945	233	.00 25,000	Tract 49 Ruby River, New Surmon
July 8, 1988 1726	"		"		Earl A. Wirgau ^{et al}	1945	427	.00 12,500	Heritage Lakes Lot 101 Hackamore Ct
July 12, 1988 1765	"		"		William R. Blackwell ^{et al}	1946	33	.00 38,000	Benjamin Ave Lot 21 Brook Haven
July 12, 1988 1886	"		"		Carl L. Bailey	1946	77	.00 247,500	Prop of Carl L. Bailey also rights Tracts B+C Hwy 417 also Lot D
July 12, 1988 2145	"		"		Lewis C. Mayfield	1946	191	.00 69,350	also easement pt Lots 6 + 7 White Acres
July 13, 1988 2201	"		Mtz. Corp.		Larry Dean Harris Sr.	1946	485	.00 40,000	Joint Sec 2 Lot 78 Riverwood Circle, Berea
July 13, 1988 2196	"		NCNB		William Dodd McCall ^{et al}	1946	509	.00 50,000	1.93 acs tract Oaklawn Sp. Tract Map I Sec I
July 13, 1988 2197	"		"		Clinton D. Caldwell, III ^{et al}	1946	527	.00 40,000	Lot 287 Silver Creek Rd. Sugar
July 13, 1988 2261	"		"		Wallace Q. Rigdon ^{et al}	1946	531	.00 20,000	Lot 16 Block 5, Fair Heights Silverley Sec. 3
July 13, 1988 2194	"		"		Ludwig Lee Weaver, Jr ^{et al}	1946	637	.00 18,500	Lot 131 Chesterton Court Jor mts see Bk 1870 pg 215
July 13, 1988 2632	"		"		Jerrister Creek Pks.	1946	507	.00	Release Lot 12 Jerrister Creek Ave
July 15, 1988 2629	"		"		Susan K. Orr	1946	986	.00 5,000	Lot 14 Downs St + Montclair
July 15, 1988 2614	"		"		Kenneth C. Coagrove ^{et al}	1946	994	.00 52,000	Butter Ave also 0.69 acres Lot West Washington St +
July 15, 1988 3307	"		"		Palk County Broadcasting Corp	1946	902		# 88-2888 Jor mts see Bk 1659 pg 89 Release 7 div from Judgment Roll
July 20, 1988	"		"	of NC	Morningstar Ltd. Pks.	✓	✓	✓	88-2295 Saluda Dam Rds. Lipteres - Tract - 11.15 ac. White Horse

REVERSE or MORTGAGEE Index to Real Estate Mortgages — Greenville County, S. C.

REG. U. S. PAT. OFFICE *Chas. McCatt*

County Indexes Since 1888
An Identifying Trade Mark



Open at Proper Tab according to First Letter or Letters of Name and refer to Buff Sub-Index sheet for page reference.

COTT FAMILY NAME INDEX No. 75 © 1949
MADE BY THE COTT INDEX COMPANY, COLUMBUS, OHIO
SOLD BY PHOTO COPY SUPPLY, HAULDRIN, S. C.

()

FILE NUMBER DATE OF RECORD	MORTGAGEES FAMILY NAMES	GIVEN NAMES ABCDEFGHIJ	GIVEN NAMES JKLMNO	GIVEN NAMES PQRSTUVWXYZ	MORTGAGORS	BOOK	PAGE	Amount	BRIEF DESCRIPTION, LOCATION, ETC. (Not Warranted)
2970 July 18, 1988	Bank		NCNB		Farrister Creek Pts	1947	445		For mty see Bl 1870 pg 215 Release Lot 37 Farrister Creek
2794 July 18, 1988	"				Pelham Linn Ltd Pts	1947	234		For mty see Bl 1858 pg 952 Release right of way easement
2874 July 18, 1988	"		"		Albert E. Bata ^{sub}	1947	280	45,000	Wellington Linn Sec II Lot 40 Imperial Dr
2923 July 18, 1988	"		"		Don E. Manly ^{sub}	1947	373	40,000	Trinity Ct Lot 16 Brockman Dr +
3029 July 18, 1988	"		"		Larry D. Estridge	1947	498	90,000	Pelham Est Sec II Lot 18 Provident Square
3173 July 19, 1988	"		"		First Nat Banker Trust of S.C. ^{sub}	1947	645		see Bl 1882 pg 338 Modified + Est Account 2 mty
3259 July 19, 1988	"		"		Winifred R. Drumann			.00	Mts + Sec Acct
3309 July 20, 1988	"		"		Morningside Ltd Pts	1947	798	10,000,000	11.15 acrs Morningstar White House mini Stamp Pts
3346 July 20, 1988	"		"		"	1947	798		Pts
3498 July 20, 1988	"		"		Jack Mabels Arson Inc	1947	826	32,000	see also Lot Lot Linn Hill Dr Austin
3499 July 20, 1988	"		"		William A. Vaughn ^{sub}	1947	950	100,000	6 tracts less Pt
3500 July 20, 1988	"		"		Elyabeth E. Townsorth	1948	7	150,000	Lot 19 Williams St
3657 July 20, 1988	"		"		Farrister Creek Pts	1948	11		For mty see Bl 1870 pg 215 Release Lot 4 Farrister Creek
3863 July 21, 1988	"		"		Farrister Creek Pts	1948	12		For mty see Bl 1870 pg 215 Release Lot 36 Farrister Creek
3942 July 22, 1988	"		"		Frank J. Starrett Jr ^{sub}	1948	157	11,000	Lot 64 Wycliff Dr
	"		"		James S. Salacia	1948	477	150,000	Lot 33 Bruce Farms
	"		"		Alan Garri	1948	598	5,000	Lot 16 Woodhedge Sec II

REVERSE or MORTGAGEE Index to Real Estate Mortgages — Greenville County, S. C.

REG. U. S. PAT. OFFICE *Chas McCott* County Indexes Since 1888
An Identifying Trade Mark

 Open at Proper Tab according to First Letter or Letters of Name and refer to Buff Sub-Index sheet for page reference.

COTT FAMILY NAME INDEX No. 75 © 1949
MADE BY THE COTT INDEX COMPANY, COLUMBUS, OHIO
SOLD BY PHOTO COPY SUPPLY, MAULDIN, S. C.

FILE NUMBER	MORTGAGEES FAMILY NAMES	GIVEN NAMES ABCDEFGHIJ	GIVEN NAMES JKLMNO	GIVEN NAMES PQRSTUVWXYZ	MORTGAGORS	BOOK	PAGE	Amount	BRIEF DESCRIPTION, LOCATION, ETC. (Not Warranted)
2979	Bank		N CNB						
July 22, 1988 3856	"		"		McLain L. Parker ^{Att} Sr	1948	633	61,000	L'ville Lots 5+6 North Main St see Bk 1753 pg 949
July 22, 1988 4593	"		"		James B. Rogers Jr	1948	468		Mtg modification agreement for mtg Athun 88-2393 I - no. Main St
July 27, 1988 4107	"		"		Hammond Sq Ltd	✓	✓	✓	Interiors - Units 1 thru 12 + units
July 25, 1988 4142	"		"		Thomas Dev Co Inc	1948	803	140,000	Lot 11 Cheslow Trail Sec II
July 25, 1988 4188	"		"		Johnny Watts Jr. ^{Att}	1948	875	18,000	Elizabeth Hgts Lot 28 Satterfield Dr
July 25, 1988 "	"		"		Hammond Sq Ltd	1948	923	3,725,000	Commercial units 1 thru 12 & Res Units A thru I Hwy Proj Reg North Main St
4380	"		"		" "	1948	923		
July 26, 1988 4541	"		"		John L. Smidigan ^{Att}	1949	87	25,000	Lot 33 Selunkeap Ln 1A
July 26, 1988 4547	"		"		Joseph C Marlette ^{Att}	1949	293	40,000	Box Hill Dr Austin Tp Lot 86 Holly Tree Pl
July 26, 1988 4427	"		"		V. J. W. a S. C. gen Pts	1949	308	76,000	47.59 acres
July 26, 1988 4956	"		"		Joneston Creek Pts	1949	192		see mtg on Bk 1870 pg 215 Release lot 3 Joneston Creek
July 28, 1988 5004	"		"		Bobby Lee Hooper ^{Att}	1949	933	42,000	5 acres State PK
July 28, 1988 5169	"		"		Steven R. Ogle ^{Att}	1949	992	99,500	0.72 acres Palham Rd
July 29, 1988 "	"		"		Spennicuttis Inc	Remund 1950	243	228,000	Lot 30 Cavalier Woods & Lot 35 also Lot 36 2 or mtg on Bk 1932 pg 273
5258	"		"		" "	Remund 1950	243		
July 29, 1988	"		"		George N. Martorakis	1950	387	16,000	Lot 29 Shadomus Dr

REVERSE or MORTGAGEE Index to Real Estate Mortgages — Greenville County, S. C.

REG. U. S. PAT. OFFICE *Chas McCott* County Indexes Since 1888 An Identifying Trade Mark

Open at Proper Tab according to First Letter or Letters of Name and refer to Buff Sub-Index sheet for page reference.

COTT FAMILY NAME INDEX No. 75 © 1949
MADE BY THE COTT INDEX COMPANY, COLUMBUS, OHIO
SOLD BY PHOTO COPY SUPPLY, MAULDIN, S. C.

()

FILE NUMBER	MORTGAGEES FAMILY NAMES	GIVEN NAMES ABCDEFGHIJ	GIVEN NAMES KLMNO	GIVEN NAMES PQRSTUVWXYZ	MORTGAGORS	BOOK	PAGE	Amount	BRIEF DESCRIPTION, LOCATION, ETC. (Not Warranted)
5376 Aug 1, 1988	Bank		NCNB		Mark A. Masters	1950	588	19,000 ^{.00}	2.547 acres Nelly Ferry Rd.
5975 Aug 2, 1988	"		"		Wendy A. Whitley ^{et al}	1951	408	18,750 ^{.00}	Villas Hwy Prop Ray. Unit 8 & Unit 13 Rainbow
5925 Aug 2, 1988	"		"		George L. Wike ^{et al}	1951	361		2nd mts see Bk 1855 pg 419 Release Lot 6 Nash mill Rd
6028 Aug 2, 1988	"		"		Thomas A. Page	1951	503		2nd mts see Bk 1889 pg 579 Trust Amendment of note 1 mty
6149 Aug 3, 1988	"		"		Gayton W. Morris ^{et al}	1951	627	60,000 ^{.00}	Lot 16 Chatsworth
6148 Aug 3, 1988	"		"		Edna Knight Agee	1951	631	30,000 ^{.00}	16 acres Parcel 3 Dunbar Sp. =
6067 Aug 3, 1988	"		"	^{et al as Co Surv.}	Billie B. Anderson	1951	555	100,000 ^{.00}	Lot 154 Wilmington Rd see Bk 1876 pg 550
6212 Aug 3, 1988	"		"		Fairview Co. Ltd Pts	1951	664		Release 0.844 acres 2nd mty
6329 Aug 4, 1988	"		"		Thomas E. Reid	1951	800	15,000 ^{.00}	Lot 21 Lake Robinson Pointe Haywood Rd
6454 Aug 4, 1988	"		"		Clemmon N. Smith	1951	889	625,000 ^{.00}	0.313 acres + 0.872 acres Cap. 2nd mty see Bk 1789 pg 674
6513 Aug 4, 1988	"		"		Antonio J. Wessney	1951	963		Mty assign 2nd Home Loan mty Cap. 2nd mty see Bk 1783 pg 500
6514 Aug 4, 1988	"		"		James E. McDonald	1951	964		Mty assign 2nd Home Loan mty Cap. 2nd mty see Bk 1708 pg 138
6515 Aug 4, 1988	"	7/1/1a Bankers Trust	"		Billy Joe White ^{et al}	1951	965		Mty assign 2nd Home Loan mty
6616 Aug 5, 1988	"		NCNB		Gregory W. Nilser ^{et al}	1952	35	35,000 ^{.00}	Lots 9 + 10 Jennifer Ct.
6661 Aug 5, 1988	"		"		Jerry E. Blanton ^{et al}	1952	93	25,000 ^{.00}	Lots 6 + 7 Sandra Ave Park Lane
6704 Aug 5, 1988	"		"		Sammie Bowen McAlister	1952	98	160,000 ^{.00}	Lot 23 Linwood Way

REVERSE or MORTGAGEE Index to Real Estate Mortgages — Greenville County, S. C.

REG. U. S. PAT. OFFICE *Cott* County Indexes Since 1888 An Identifying Trade Mark

Open at Proper Tab according to First Letter or Letters of Name and refer to Buff Sub-Index sheet for page reference.

COTT FAMILY NAME INDEX No. 75 © 1949
MADE BY THE COTT INDEX COMPANY, COLUMBUS, OHIO
SOLD BY PHOTO COPY SUPPLY, MAULDIN, S. C.

FILE NUMBER	MORTGAGEES FAMILY NAMES	GIVEN NAMES ABCDEFGHIJ	GIVEN NAMES JKLMNOPQ	GIVEN NAMES RSTUVWXYZ	MORTGAGORS	BOOK	PAGE	Amount	BRIEF DESCRIPTION, LOCATION, ETC. (Not Warranted)
6849 Aug 8, 1988	Bank		NCNB		Edward J. Hanel ^{et al}	1952	330	.00	Dullbrook
6787 Aug 8, 1988	"		"		Gae K. Knighton	1952	225	25,000	Lot 12 Dullbrook Ct College St. S
6848 Aug 8, 1988	"		"		Ralph E. Mullins ^{et al}	1952	326	12,000	Lot 119 Auburns Cir
7212 Aug 9, 1988	"		"		Joseph C. Marlette	1952	760	45,000	Lot 10 Ruin Downs
7096 Aug 9, 1988	"		"		Calvin P. Mc ^{et al} _{Clair, Jr}	1952	612	.00	Agreement Creek Sec. 1 Map 1
7132 Aug 9, 1988	"		"		John B. Hallums ^{et al}	1952	676	49,000	lt 272 Silver Creek Rd, Sugar
7216 Aug 9, 1988	"		"		Charles F. Tucker ^{et al}	1952	684	.00	lt Ridge Rd, Chant TP Chant 97
7215 Aug 9, 1988	"		"		Nancy Lee Morris	1952	716	6,331	lt 41 Conestee mill Village
7288 Aug 9, 1988	"		"		William E. Holden ^{et al}	1952	716	.00	lt. 111 Deveney Place Sec 4 Pines Sec I
7409 Aug 10, 1988	"		"		Erin V. McCord ^{et al}	1952	833	65,000	lt 33 Tenament Cir, Terra Sec. 1
7481 Aug 10, 1988	"		"		Jerristw Creek Pts	1952	944	50,000	lt 16 Dreyhedge Dr. Trullingwood Jerristw Cree Bl. 1871 ps 215
7367 Aug 10, 1988	"		"		Richard P. Freeman	1952	996	.00	Release Lot 10 Jerristw Creek Sec
7371 Aug 10, 1988	"		"		James J. Baldwin, ^{et al}	1952	911	16,125	Lot 8 C St. Gudson Mill Village
7600 Aug 10, 1988	"		"		Bobby A. Carver, ^{et al}	1952	928	.00	Vista Lot 96+97 Mccluer St Atla
7599 Aug 10, 1988	"		"		W. R. Donahoe, Jr., ^{et al}	1953	148	100,000	also 2.03 acres Paris mtn Sp 18.7 acres Paris mtn Sp. also lot + Orchard
	(over)				(over)	1953	152	30,000	Lot 7 Paris Way Watson
								47,300	

REVERSE or MORTGAGEE Index to Real Estate Mortgages — Greenville County, S. C.

REG. U. S. PAT OFFICE *Chas McCott* County Indexes Since 1888 An Identifying Trade Mark

Open at Proper Tab according to First Letter or Letters of Name and refer to Buff Sub-Index sheet for page reference.

COTT FAMILY NAME INDEX No. 75 © 1949
MADE BY THE COTT INDEX COMPANY, COLUMBUS, OHIO
SOLD BY PHOTO COPY SUPPLY, MAULDIN, S. C.

()

FILE NUMBER DATE OF RECORD	MORTGAGEES FAMILY NAMES	GIVEN NAMES ABCDEFGHIJ	GIVEN NAMES JKLMNO	GIVEN NAMES PQRSTUVWXYZ	MORTGAGORS	BOOK	PAGE	Amount	BRIEF DESCRIPTION, LOCATION, ETC. (Not Warranted)
7551 Aug 10, 1988	Bank		NCNB		<i>etal</i> Larry Mills	1953	99		Release of Lien from judgment Roll # 88-3958 for mtg on Bl 1468 pg. 913 Re-Record 1470 pg 715
" "	"		"		" "	1953	99		
7682 Aug 11, 1988	"		"		<i>etal</i> David L. Burns	1953	239	63,000	Det 11 Bluffsides Dr Piedmont
7692 Aug 11, 1988	"		"		Neuburger Management Inc.	1953	245	500,000	Det Haywood Rd
7693 Aug 11, 1988	"		"		Neuburger Management Inc.	1953	249	193,000	Det Haywood Rd
7806 Aug 11, 1988	"		"		Randall A. Hill	1953	350	16,000	Det 75 Auncas Mill Village
7789 Aug 11, 1988	"		"		Joneston Creek Pts	1953	344		Det mtg on Bl 1870 pg 215 Release det 1 Joneston Creek
8073 Aug 12, 1988	"		"		<i>a few Pts</i> Joneston Creek Pts	1953	696		Det mtg on Bl 1870 pg 215 Release det 43 Joneston Creek
8350 Aug 15, 1988	"		"		M + P Assoc	1954	34	483,977	0.9635 acrs
9341 Aug 22, 1988	"		"		Gus Stathas	✓	✓	✓	88-2718 Pictures - 5013 Pelham Rd.
9341 Aug 22, 1988	"		"		<i>etal</i> Carolina Rentals Inc.	✓	✓	✓	88-2719 Pictures - See Financing
8608 Aug 25, 1988	"		"		Joseph D. Seay, Jr. <i>etal</i>	1954	416	25,000	Det 31 Burdett Estates Mauldin
8610 Aug 16, 1988	"		"		Nancy A. Kaisand	1954	424	15,000	7 Mauldin Lots 16, 17 + 18 Pleasantdale Cr.
8584 Aug 16, 1988	"		"		Greenville County	1954	361	2,850,000	Det Simpsonville Ardenture 92.156 acrs Hwy 14 near Mauldin
8609 Aug 16, 1988	"		"		James L. Faren, <i>etal</i>	1954	420	25,000	Det 37 Add. to Knollwood Heights
8606 Aug 16, 1988	"		"		G. Julius Boyd, Jr.	1954	434	100,000	Det Pt lot 2 + lot 3 North Main St

REVERSE or MORTGAGEE Index to Real Estate Mortgages — Greenville County, S. C.

REG. U. S. PAT OFFICE *Chas McCott* County Indexes Since 1888
An Identifying Trade Mark

Open at Proper Tab according to First Letter or Letters of Name and refer to Buff Sub-Index sheet for page reference.

COTT FAMILY NAME INDEX No. 75 © 1949
MADE BY THE COTT INDEX COMPANY, COLUMBUS, OHIO
SOLD BY PHOTO COPY SUPPLY, MAULDIN, S. C.

FILE NUMBER DATE OF RECORD	MORTGAGEES FAMILY NAMES	GIVEN NAMES ABCDEFGHIJ	GIVEN NAMES JKLMNO	GIVEN NAMES PQRSTUVWXYZ	MORTGAGORS	BOOK	PAGE	Amount	BRIEF DESCRIPTION, LOCATION, ETC. (Not Warranted)
8602 Aug 16, 1988 98960	Bank		NCNB	L.L.	Joseph B. Browder ^{etal}	1954	448	.00 25,880	Sugar Creek Map 1, Sect 1 Lot 498 Woody Creek Rd.
Aug 17, 1988 "	"		"	A.C.	George J. Wike, Jr.	1954	745		Release Lot 13 = 5 acres S.C. Hwy 418 Harrison Hills Sec 2. In Mtg see Bk 1910 pg. 778
"	"		"	"	" " "	1954	745		
9021 Aug 18, 1988 9170	"		"	"	Gerald M. Greenberg ^{etal}	1954	860	.00 335,000	
Aug 19, 1988 9409	"		"	"	Leonard L. Andrews ^{etal}	1955	54	.00 10,000	Sec I Lot 160 Chestnutfield, Est
Aug 22, 1988 9407	"		"	"	W. J. Shivers Jr	1955	373	.00 15,000	Lot Relocated Rd A-21
Aug 22, 1988 9696	"		"	"	Robert W. Wells	1955	377	.00 27,000	0.47 acres Bena Dr
Aug 23, 1988 9760	"		"	"	Charles Harmon Reed Jr. ^{etal}	1955	692	.00 115,000	Lot 20 Quences Rd. Foxcroft Sec 1 Rural Days
Aug 23, 1988 9671	"		"	"	Patricia C. Brady	1955	767	.00 26,000	Lot 26 Shetland Way Savane. In Mtg see Bk 1867 pg 302
Aug 23, 1988 9807	"		"	"	Barksdale Properties ^{as c. y. gen. Pts}	1955	676		Release Lot 1 Barksdale Corp. In Mtg see Bk 1797 pg 353
Aug 23, 1988 9808	"		"	"	William A. Bridges ^{etal}	1955	848		Mtg assign Fed Home Loan Mtg Corp. In Mtg see Bk 1779 pg 13
Aug 23, 1988 9809	"		"	"	Alan R. Green ^{etal}	1955	849		Mtg assign Fed Home Loan Mtg Corp. In Mtg see Bk 1784 pg 193
Aug 23, 1988 9810	"		"	"	Lawrence A. Whitlock ^{etal}	1955	850		Mtg assign Fed Home Loan Mtg Corp. In Mtg see Bk 1787 pg 262
Aug 23, 1988 9811	"		"	"	Steven G. Nauber ^{etal}	1955	851		Mtg assign Fed Home Loan Mtg Corp. In Mtg see Bk 1796 pg 968
Aug 23, 1988 9812	"		"	"	Melinda B. Long ^{etal}	1955	852		Mtg assign Fed Home Loan Mtg Corp. In Mtg see Bk 1779 pg 847
Aug 23, 1988	"		"	"	Scott J. Hocking ^{etal}	1955	853		Mtg assign Fed Home Loan Mtg

REVERSE or MORTGAGEE Index to Real Estate Mortgages — Greenville County, S. C.

REG. U. S. PAT OFFICE *Chas McCott* County Indexes Since 1888 An Identifying Trade Mark

Open at Proper Tab according to First Letter or Letters of Name and refer to Buff Sub-Index sheet for page reference.


COTT FAMILY NAME INDEX No. 75 © 1949
MADE BY THE COTT INDEX COMPANY, COLUMBUS, OHIO
SOLD BY PHOTO COPY SUPPLY, MAULDIN, S. C.

()

FILE NUMBER	MORTGAGEES FAMILY NAMES	GIVEN NAMES ABCDEFGH	GIVEN NAMES IJKLMNO	GIVEN NAMES PQRSTUWXYZ	MORTGAGORS	BOOK	PAGE	Amount	BRIEF DESCRIPTION, LOCATION, ETC. (Not Warranted)
9813 Aug 23, 1988	Bank		NCNB		<i>et al</i> E. O. McCamerson Jr.	1955	854		Cap. Ins Mtg. sub Bk. 1988 pg 659 Mtg assign. Fed. Home Loan Mtg
9996 Aug 24, 1988	"		"		Sammy A. Hambrigit	1956	61	15,976	2 lots Perry Ave
10319 Aug 26, 1988	"		"		Marjorie R. Mitchell	1956	465	25,000	2nd North Ave., Chick Springs Grier
10386 Aug 26, 1988	"		"		Robert L. McCall	1956	598	10,454	Mc Call 2nd Survey for Robert L.
10482 Aug 26, 1988	"		"		Donna K. Hatcher	1956	763	15,798	Mills Sec 6 2nd 59 Badger St. Duncan
10549 Aug 29, 1988	"		"		<i>et al</i> Marilyn D. Lounsbury	1956	858	25,000	+ 1/2 alley 2nd 10 West Prentiss Ave
10573 Aug 29, 1988	"		"		<i>et al</i> Robert E. Wiggins	1956	910	20,000	less parcel lots 1, 2, 3 & 4 Lakewood
10693 Aug 29, 1988	"		"		<i>a.s.o. gen Pts</i> Aughting - Welling Prop.	1957	46	1,325,000	tracts 6.61 acres Pelham Rd less
10704 Aug 29, 1988	"		"		<i>et al</i> Gary L. Thompson Jr.	1957	54	98,000	lot 10 Rock Creek Dr
10697 Aug 29, 1988	"		"		<i>et al</i> James J. Francis	1957	58	165,000	also unit 6-12 Lewis Village Little Bradley Oaks
"	"		"		" "	1957	58		Hay Prop Reg
10733 Aug 29, 1988	"		"		Albert D. McWhite	1957	80	15,000	lot 59 Sunset Hgts Unit
10760 Aug 29, 1988	"		"		(100) One Hundred Coffee Area	1957	140	475,000	2 parcels = Parcel 1 East Coffee St Parcel 2
"	"		"		" "	1957	140		North Shreve St
10874 Aug 30, 1988	"		"		<i>et al</i> Michael E. Munafa	1957	206	52,000	lot 12 Ashwicks
10959 Aug 30, 1988	"		"		<i>et al</i> Robert B. Campbell Jr.	1957	365	6,250	2nd McLean Ave

REVERSE or MORTGAGEE Index to Real Estate Mortgages — Greenville County, S. C.

REG. U. S. PAT. OFFICE *Chas McColl* County Indexes Since 1888 An Identifying Trade Mark

 Open at Proper Tab according to First Letter or Letters of Name and refer to Buff Sub-Index sheet for page reference.

COTT FAMILY NAME INDEX No. 75 © 1949
MADE BY THE COTT INDEX COMPANY, COLUMBUS, OHIO
SOLD BY PHOTO COPY SUPPLY, MAULDIN, S. C.

FILE NUMBER DATE OF RECORD	MORTGAGEES FAMILY NAMES	GIVEN NAMES ABCDEFGH	GIVEN NAMES IJKLMNO	GIVEN NAMES PQRSTUVWXYZ	MORTGAGORS	BOOK	PAGE	Amount	BRIEF DESCRIPTION, LOCATION, ETC. (Not Warranted)
11186 Aug. 31, 1988	Bank		NCNB					.00	
11187 Aug. 31, 1988	"		"		Joseph M. Ryan Jr.	1957	695	100,000	Lot 122 Stoneham Dr
11286 Aug. 31, 1988	"		"		H. J. Kremer, M.D.	1957	699	50,000	Sugar Creek Map 4 Sec 2 Lot 522 Hunting Hill Circle
11285 Aug. 31, 1988	"		"		Doyle R. Porter	1957	816	505,000	5.22 acres East Butler Rd.
11299 Aug. 31, 1988	"		"		Doyle R. Porter	1957	820	505,000	Lot East Butler Rd. Mauldin
11304 Aug. 31, 1988	"		"		James A. Kaden	1957	824	10,000	Lot 127 Silverleaf Sec III
11321 Aug. 31, 1988	"	Bankers Trust of S.C.	"		William P. Robinson	1957	844	30,000	Sub. Lot 14 Ashwiche Lane, Ashwiche
"	"		"		Southern Machinery Co	1957	848		Release 3.51 acres Brushy Creek Rd. for modification agreement see Bk 1891 pg. 110
11390 Sept 1, 1988	"		"		" " "	1957	848		
11490 Sept 1, 1988	"		NCNB	South Carolina	James O. Farnsworth	1957	939	65,000	Shanklage Ph I Lot 10 Dalden Wings Way
11698 Sept 2, 1988	"		"	"	Ferriter Creek Pks	1958	157		Ferriter Crk 1870 pg 215 Release Lot 30 Ferriter Creek
11699 Sept 2, 1988	"		"	"	David W. Glenn	1958	352	1,000,000	Black Rd. Parcel 2 0.67 acres Poplar Mtn Rd. 9.45 acres Poplar Mtn Rd. +
11870 Sept 2, 1988	"		"	"	Ruby M Rosamond	1958	371	64,866	Rosamond 1.00 acres Property of Ruby M.
11899 Sept 2, 1988	"		"	National Bank	Peter Scott Sperka	1958	613	30,000	in 12 ft. drive Lot 6 & Hwy 176 + also interest
11908 Sept 2, 1988	"		"	South Carolina	Orders Realty Co., Inc.	1958	639	685,175	+ also easement 9.04 ac. 38.88 acres Mauldin Rd.
11940 Sept 6, 1988	"		"	"	Orders Realty Co. Inc.	1958	647	225,000	Lot Rutherford St.
	"		"	"	Williams H. Chaffee, et al	1958	720	50,000	Part, also Lot 404 Lake Lanier Tracts 12 acres Glenolder Dr, Lees

REVERSE or MORTGAGEE Index to Real Estate Mortgages — Greenville County, S. C.

REG. U. S. PAT. OFFICE *Chas McCott* County Indexes Since 1888 An Identifying Trade Mark

Open at Proper Tab according to First Letter or Letters of Name and refer to Buff Sub-Index sheet for page reference.

COTT FAMILY NAME INDEX No. 75 © 1949
MADE BY THE COTT INDEX COMPANY, COLUMBUS, OHIO
SOLD BY PHOTO COPY SUPPLY, MAULDIN, S. C.

()

FILE NUMBER	MORTGAGEES	GIVEN NAMES	GIVEN NAMES	GIVEN NAMES	MORTGAGORS	BOOK	PAGE	Amount	BRIEF DESCRIPTION, LOCATION, ETC. (Not Warranted)
DATE OF RECORD	FAMILY NAMES	ABCDEFGH	IJKLMNO	PQRSTUVWXYZ					
12198 Sept 7, 1988	Bank		NCNB		<i>etal</i> John Robert Andrew,	1958	960	16,467	Guille Motor Boat Club Inc. Lots 53 + 56 Plot of Map 2
12213 Sept 7, 1988	"		"		<i>etal</i> Edward Rosenblum	1959	01	60,000	Lot 49 Dome Tree
12434 Sept 8, 1988	"		"		<i>etal</i> Sa Abdul A. Choudry	1959	194	29,000	Pg. 163 Tract 1 = 16.5 acres Plat Bk EE
12431 Sept 8, 1988	"		"		<i>etal</i> Stanley V. Miller	1959	198	35,000	Outlet Sp. Lot 22 Whitbread Court Charming
12573 Sept 8, 1988	"		"		Highland Pk, a S.C. Gen Pk	1959	399	85,000	also interest Lot Lowndes Hill Rd.
12998 Sept 12, 1988	"		"		<i>s.e. Pk.</i> Mountain Texas Properties	1959	940	400,349	Wpa rights + Interest in Prop. Lot D'neal St. Also lot
13002 Sept 12, 1988	"		"		Lawrence E. Mcnair	1959	938		see Bk 1915 pg. 445 Release lot Oneal St. for mtg
13108 Sept 13, 1988	"		"		Nelson Van + Storage	1960	84	80,000	Engineer St 1.55 Acres Augusta Rd +
13162 Sept 13, 1988	"		"		<i>etal</i> William E. Hawkins Jr.	1960	140	54,000	Lot 9 Prentiss Ave for mtg see Bk 1870 pg 215
13434 Sept 14, 1988	"		"		<i>Pk</i> Jarratt Creek Pk a Gen	1960	493		Release Lot 2 Jarratt Creek
13573 Sept 15, 1988	"		"		<i>etal</i> Robert M. Darnell	1960	652	22,800	Parker Hgts Lot 30 Richards Ave
13606 Sept 15, 1988	"		"		<i>etal</i> Robert E. Barclay	1960	688	40,000	Lump sumville Lot plat Bk 13-4 pg 52
13756 Sept 16, 1988	"		"		Paula M. Kraemer	1960	910	130,500	Rd 66.2 acres Parker - Slatten
13831 Sept 16, 1988	"		"		<i>etal</i> Ray D. DeYoung	1960	963	12,532	Tract Kuller Rd Kilgore Plantation
13924 Sept 16, 1988	"		"		O. E. Stoner III	1961	54	600,000	Lot 28 Kilgore Cir
14069 Sept 19, 1988	"		"		Abdul A. Choudry	1961	190		Agreement

REVERSE or MORTGAGEE Index to Real Estate Mortgages — Greenville County, S. C.

REG. U. S. PAT. OFFICE *Chas. McCott* County Indexes Since 1888 An Identifying Trade Mark

Open at Proper Tab according to First Letter or Letters of Name and refer to Buff Sub-Index sheet for page reference.

COTT FAMILY NAME INDEX No. 75 © 1949
MADE BY THE COTT INDEX COMPANY, COLUMBUS, OHIO
SOLD BY PHOTO COPY SUPPLY, MAULDIN, S. C.

FILE NUMBER DATE OF RECORD	MORTGAGEES FAMILY NAMES	GIVEN NAMES ABCDEFGH	GIVEN NAMES IJKLMNO	GIVEN NAMES PQRSTUVWXYZ	MORTGAGORS	BOOK	PAGE	Amount	BRIEF DESCRIPTION, LOCATION, ETC. (Not Warranted)
13991 Sept 19, 1988 14060	Bank		NCNB		David E. Saenen ^{utd}	1961	126	15,000	Lot 37 Poplar Ridge
Sept 19, 1988 14098	"		"		Frank P. Thomas ^{utd}	1961	169	10,000	Lot 191 "Add to Heritage Lake"
Sept 19, 1988 14284	"		"		5/8 Hannah W. Higon Sr. Hannah Higon Sr. ^{utd}	1961	219	50,000	Lot 76 Stoneledge Dr
Sept 20, 1988 14283	"		"		S.M.H. Enterprises Inc. ^{utd}	1961	396	38,250	Lot 6 Duwenger woods
Sept 20, 1988 14282	"		"		S.M.H. Enterprises Inc. ^{utd}	1961	400	38,250	Lot 5 Duwenger woods
Sept 20, 1988 14381	"		"		S.M.H. Enterprises Inc. ^{utd}	1961	404	38,250	Lot 4 Duwenger woods
Sept 20, 1988 14409	"		"		John C. Sumner ^{utd}	1961	516	4,386	Lot 8 Maple St 1/2 S. E. Cir
Sept 20, 1988 14466	"		"		Richard A. Lullison ^{utd}	1961	530	100,000	4.11 acres Jack Shoals Rd Ph 2 Mauldin
Sept 20, 1988 14467	"		"		Guffrey A. Lushman ^{utd}	1961	577	25,000	Lot 15 Ferrister woods Sec 6
Sept 20, 1988 14499	"		"		G. Reid Marks Jr. ^{utd}	1961	581	22,000	Lot 47 Brookside Court
Sept 20, 1988 14568	"		"		Lewis W. Haselwood ^{utd}	1961	585	100,000	Lots 1 & 2 McDaniel Ave City Counties
Sept 21, 1988 14536	"		"	7 N.C.	Dibba Welding Inc. ^{utd}	1961	662	135,000	Property in Greenville &
Sept 21, 1988 14740	"		NCNB & S.C.		Ward S. Stone Jr. ^{utd}	1961	674	270,000	Lot 257 Chanticleer Sec VIII
Sept 21, 1988 14878	"		NCNB & S.C.		Montague Place Associates ^{utd} S.C. Per PHS	1961	838	120,000	12-B pg 23 Lots 1 through 24 Plat Bk
Sept 22, 1988 15309	"		NCNB & S.C.		Kerry Randolph Drubke ^{utd}	1962	23	25,000	Pine Forest Lot 44 Lanewood Dr
Sept 23, 1988	"		"	"	Heritage Homes Inc. ^{utd}	1962	434	500,000	Rd 20.06 acres Reed School

REVERSE or MORTGAGEE Index to Real Estate Mortgages — Greenville County, S. C.

REG. U. S. PAT. OFFICE *Chas McCott* County Indexes Since 1888 An Identifying Trade Mark

Open at Proper Tab according to First Letter or Letters of Name and refer to Buff Sub-Index sheet for page reference.

COTT FAMILY NAME INDEX No. 75 © 1949
MADE BY THE COTT INDEX COMPANY, COLUMBUS, OHIO
SOLD BY PHOTO COPY SUPPLY, MAULDIN, S. C.

()

FILE NUMBER DATE OF RECORD	MORTGAGEES FAMILY NAMES	GIVEN NAMES ABCDEFGHIJ	GIVEN NAMES JKLMNOPQ	GIVEN NAMES RSTUVWXYZ	MORTGAGORS	BOOK	PAGE	Amount	BRIEF DESCRIPTION, LOCATION, ETC. (Not Warranted)
15086 Sept 23, 1988	Bank		NCNB		<i>etal</i> Shane P. O'Neal	1962	206	.00 35,000	Also lot Campbell Rd Tract 7 plat Bk 9 Pg 3
15328 Sept 23, 1988	"		NCNB	<i>NC</i> Mtg Corp.	<i>etal</i> James D. Broad	1962	460	.00 85,000	Lot 36 Oak Glen Sec II or line
15566 Sept 27, 1988	"		NCNB	National Bank of	<i>etal</i> Cron H. Fruchtmann	1962	789	68,000	Lot - .56 acres N&S State
15944 Sept 28, 1988	"		NCNB	South Carolina	<i>etal</i> W. Wayne Bagwell	1963	238	6,076	Demorseville Lot N. Main St
16300 Sept. 29, 1988	"		NCNB	South Carolina	<i>etal</i> Frank D. Starrett, Jr	1963	698	11,000	Re-Record Sub in reg mtg on Bk 1948 pg. 152 Lot 64 Weyliffe Dr. Bennington
16318 Sept 30, 1988	"		NCNB	South Carolina	<i>etal</i> Bruce Jod. Hensley	1963	756	20,000	1.01 acre Stepps Dr.
16376 Sept 30, 1988	"		"	"	<i>etal</i> Margaret L. Steiner	1963	823	150,000	right of way. Lot Edwards Rd also
16425 Sept 30, 1988	"		NCNB	Mtg Corp.	<i>etal</i> Nayan R. Desai	1963	909	191,250	Review walk Ph 1-A Lot 72 Review walk Blvd
16463 Sept 30, 1988	"		NCNB	South Carolina	<i>etal</i> Lawrence E. McRae	1963	967	400,000	.25 acres Wade Hampton Blvd 13.80 acres, 1.34 acres, + Just. Jan mtg on Bk 1870 pg 973
16624 Oct 3, 1988	"		NCNB	South Carolina	<i>etal</i> Cynthia C. Johnson	1963	832		Release pt Lot 6 Brookside
16717 Oct 3, 1988	"		"	"	<i>etal</i> Khamala Saad	1964	246	48,527	Lot 59 Pelham woods sec I Wood Rd.
16843 Oct 3, 1988	"		"	"	<i>etal</i> Carey Veston Bennett	1964	394	8,500	.57 acre Chick Springs, Spk Brookside sec 6 ph 1
16951 Oct 4, 1988	"		"	"	<i>etal</i> R. Daniel Leonard	1964	620	100,000	Lot 152 Jacob Brook Court also 3.00 acres
17250 Oct 5, 1988	"		"	"	<i>etal</i> Bernie C. Poole	1964	796	25,000	2.13 acres Highlands Sp Camp
17463 Oct 6, 1988	"		"	"	<i>etal</i> Alonga DeBruhl	1965	97	240,000	Lot prop Juanita Prince
	"		"	"	<i>etal</i> James F. Harrison	1965	363	47,228	Lot Pelham Rd. (2.49 acres)

REVERSE or MORTGAGEE Index to Real Estate Mortgages — Greenville County, S. C.

REG. U. S. PAT. OFFICE *Chas McCott* County Indexes Since 1888 An Identifying Trade Mark

Open at Proper Tab according to First Letter or Letters of Name and refer to Buff Sub-Index sheet for page reference.

COTT FAMILY NAME INDEX No. 75 © 1949
MADE BY THE COTT INDEX COMPANY, COLUMBUS, OHIO
SOLD BY PHOTO COPY SUPPLY, MAULDIN, S. C.

FILE NUMBER DATE OF RECORD	MORTGAGEES FAMILY NAMES	GIVEN NAMES ABCDEFGHIJ	GIVEN NAMES JKLMNO	GIVEN NAMES PQRSTUVWXYZ	MORTGAGORS	BOOK	PAGE	Amount	BRIEF DESCRIPTION, LOCATION, ETC. (Not Warranted)
17649 Oct 7, 1988	Bank		NCNB	S. C.	William G. Bassett, Jr. ^{et al}	1965	576	75,000	Lot 92 Collins Creek Sec IV
17737 Oct 10, 1988	"	By mortgage	NCNB	Dist Rhd Est Funding Corp.	Perry S. Jackson ^{et al}	1965	720		Mtg assign Sec of Housing & Urban Dev. For Mtg see Blk 1399 p. 249
17943 Oct 11, 1988	"	"	NCNB	"	D. V. Hancock ^{et al}	1965	962	67,300	Tree Plantation Phase II Sec II Lot 7 Maple Rock Court Holly
18304 Oct 12, 1988	"	"	"	South Carolina	Henry E. Schwartzman, ^{et al}	1966	261	11,000	Lot 98 Duquesne Dr. Cranbrook Heights
18342 Oct 12, 1988	"	"	NCNB mtg Corp.	"	Virgil L. Bonham	1966	295	32,250	Lot 6 West Dr. Coleman # 88-4696 200 mtg see Blk 1422 p. 971
18213 Oct 12, 1988	"	"	NCNB mtg South Am.	"	Donald Louis Evans	1966	233		Release of Lien from Judgment Roll # 88-4696 For mtg see Blk 1447 p. 814
18496 Oct 12, 1988	"	"	NCNB mtg South Am.	"	Peggy C. Evans	1966	233		Release of Lien from Judgment Roll West Georgia Mts.
18510 Oct 13, 1988	"	"	NCNB	South Carolina	Samuel U. Nazario	1966	514	5,625	Lot 18 Semmore Dr. Progress Park
18560 Oct 13, 1988	"	"	"	"	Romulus O. Gray et al	1966	564	260,000	Lot 8 Pilgrim Rd. Fr. also 3.004 acres prop Ridge
18641 Oct 14, 1988	"	"	NCNB	N. C.	Ridge International Inc.	1966	660	170,000	2.90 acres Ridge International Lumber Co.
19033 Oct 17, 1988	"	"	NCNB	S. C.	Nellie Mae Jones ^{et al}	1967	51	30,000	Ln & Balcome Blvd 3 acres Upper Blossom
19088 Oct 17, 1988	"	"	NCNB	S. C.	Charles H. Patrick Jr. ^{et al}	1967	100	50,000	Stone Dr. Sec III Lot 9 Stone Lake Hgts
19243 Oct 18, 1988	"	"	NCNB	S. C.	Thomas C. Warrity	1967	297	44,800	Clayton Dr Lot 27 Jammington Acres
19274 Oct 18, 1988	"	"	NCNB	S. C.	Charles M. Wynn Jr. ^{et al}	1967	357	38,000	Holly Dr Lot 3 + pt Lot 2 Camelot Dr.

REVERSE or MORTGAGEE Index to Real Estate Mortgages — Greenville County, S. C.

REG. U. S. PAT. OFFICE *Chas McCott* County Indexes Since 1888
An Identifying Trade Mark

 Open at Proper Tab according to First Letter or Letters of Name and refer to Buff Sub-Index sheet for page reference.

COTT FAMILY NAME INDEX No. 75 © 1949
MADE BY THE COTT INDEX COMPANY, COLUMBUS, OHIO
SOLD BY PHOTO COPY SUPPLY, MAULDIN, S. C.

()

FILE NUMBER DATE OF RECORD	MORTGAGEES FAMILY NAMES	GIVEN NAMES ABCDEFGHIJ	GIVEN NAMES JKLMNO	GIVEN NAMES PQRSTUWXYZ	MORTGAGORS	BOOK	PAGE	Amount	BRIEF DESCRIPTION, LOCATION, ETC. (Not Warranted)
19289 Oct 18, 1988	Bank		NCNB		David C. Black	1967	376	.00 10,500	pt lot 1+2 Common Ave
19620 Oct 20, 1988	"		"	South Carolina	Eric S. Styles	1967	734	.00 10,000	Sub. Lot 93 Tray Dr. Sylvania
19663 Oct 26, 1988	"		"	"	Kathleen P. Jennings	1967	777	.00 180,000	Lot Manly St.
19698 Oct 26, 1988	"		"	"	Aughtry Welling Properties	1967	803	}	Release Unit 4 A 1200 Pelham Phase III Sec. I For mtg see Bk 1924 pg 220
"	"		"	"	"	1967	803		
"	"		"	"	"	1967	803		
19863 Oct 21, 1988	"		"	"	James S. Solaciak et al	1967	945	.00 30,000	Lot 33 Bruce Farms Subd.
19957 Oct 21, 1988	"		"	"	Charles R. Stepp et al	1968	74	.00 29,000	Plot for Rick Fairbanks Plots 4 & 5 (5 acres) Also Int Road
20185 Oct 24, 1988	"		"	"	James A. Pierce III	1968	336	.00 27,059	Parcel 1 = 70 acres Parcel 2 = 7 1/2 acres Parcel 3 = 2 3/10 acres
"	"		"	"	"	1968	336		Bates Jr.
20135 Oct 24, 1988	"		"	"	William A. Vaughn et al	1968	297	}	Release Lots 67, 68, + 69 Church St. See Pt. also Lot 64 East M ^e Kay St + Urban St. also Pl. Lots 46 + 46-A M ^e Kay + Palmetto St 2nd pt. also Lot 66 Palmetto St 2nd pt. also see pt. For mtg see Bk. 1947 pg. 950
"	"		"	"	"	1968	297		
"	"		"	"	"	1968	297		
"	"		"	"	"	1968	297		
"	"		"	"	"	1968	297		
20329 Oct 25, 1988	"		"	"	Joyce Vaughan Byars	1968	487	.00 7,000	Lot 23 Augusta Court
20350 Oct 25, 1988	"		"	"	Bary D. Thompson, Jr et al	1968	546	.00 50,000	Lot 10 Rock Creek Dr
20379 Oct 25, 1988	"		"	"	Daniel Fishner	1968	573	.00 75,000	Green Lots 4 + 5 West Palmetto St.

REVERSE or MORTGAGEE Index to Real Estate Mortgages — Greenville County, S. C.

REG. U. S. PAT. OFFICE *Chas McCott* County Indexes Since 1888 An Identifying Trade Mark

 Open at Proper Tab according to First Letter or Letters of Name and refer to Buff Sub-Index sheet for page reference.

COTT FAMILY NAME INDEX No. 75 © 1949
MADE BY THE COTT INDEX COMPANY, COLUMBUS, OHIO
SOLD BY PHOTO COPY SUPPLY, MAULDIN, S. C.

FILE NUMBER DATE OF RECORD	MORTGAGEES FAMILY NAMES	GIVEN NAMES ABCDEFGHIJ	GIVEN NAMES JKLMNOPQ	GIVEN NAMES RSTUVWXYZ	MORTGAGORS	BOOK	PAGE	Amount	BRIEF DESCRIPTION, LOCATION, ETC. (Not Warranted)
20353 Oct. 25, 1988	Bank		N	C	B. W. Allen	1968	554		Corp. for Mtg see Bk 1793 pg. 736 Mtg Assign to Fed Home Loan Mtg
20354 Oct. 25, 1988	"		"	"	<i>et al</i> John J. Barker	1968	555		Corp. for Mtg see Bk 1784 pg. 795 Mtg Assign to Fed Home Loan Mtg
20355 Oct. 25, 1988	"		"	"	<i>et al</i> Lewie Timothy Carpenter	1968	556		Corp. for Mtg see Bk 1791 pg. 758 Mtg Assign to Fed Home Loan Mtg
20356 Oct. 25, 1988	"		"	"	<i>et al</i> M. Nihal Hanens	1968	557		Corp. for Mtg see Bk 1784 pg. 993 Mtg Assign to Fed Home Loan Mtg
20357 Oct. 25, 1988	"		"	"	<i>et al</i> Alfredo Pineda	1968	558		Corp. for Mtg see Bk 1796 pg. 22 Mtg Assign to Fed Home Loan Mtg
20358 Oct. 25, 1988	"		"	"	<i>et al</i> Tommy B. Simmons	1968	559		Corp. for Mtg see Bk 1783 pg. 540 Mtg Assign to Fed Home Loan Mtg
20359 Oct. 25, 1988	"		"	"	Brian C. Simpson	1968	560		Corp. for Mtg see Bk 1777 pg. 578 Mtg Assign to Fed Home Loan Mtg
20360 Oct. 25, 1988	"		"	"	Naomi O. Taylor	1968	561		Corp. for Mtg see Bk 1794 pg. 192 Mtg Assign to Fed. Home Loan Mtg
20361 Oct. 25, 1988	"		"	"	Blenda E. Simister	1968	562		Corp. for Mtg see Bk 1785 pg. 738 Mtg Assign to Fed Home Loan Mtg
20362 Oct. 25, 1988	"		"	"	<i>et al</i> Ronald J. Oglietti	1968	563		Corp. for Mtg see Bk 1794 pg. 313 Mtg Assign to Fed Home Loan Mtg
20363 Oct. 25, 1988	"		"	"	<i>et al</i> James M. White	1968	564		Corp. for Mtg see Bk 1783 pg. 44 Mtg. Assign to Fed Home Loan Mtg
20365 Oct. 25, 1988	"		"	"	<i>et al</i> Marvin B. Crow	1968	566		Corp. for Mtg see Bk 1804 pg. 520 Mtg Assign to Fed Home Loan Mtg
20366 Oct. 25, 1988	"		"	"	<i>et al</i> Ronald Z. Blain	1968	567		Corp. for Mtg see Bk 1783 pg. 959 Mtg Assign to Fed Home Loan Mtg
20367 Oct. 25, 1988	"		"	"	<i>et al</i> B Craig Robinson, Jr.	1968	568		Corp. for Mtg see Bk 1805 pg. 305 Mtg Assign to Fed Home Loan Mtg
20403 Oct 25, 1988	"		"	"	<i>et al</i> Charles M. Womers Jr.	1968	603		Agreement
20456 Oct 26, 1988	"		"	"	<i>et al</i> Larry D. Lellis	1968	704	44,000	Hollylow E sts Lot 32 Mountain Dr

REVERSE or MORTGAGEE Index to Real Estate Mortgages — Greenville County, S. C.

REG. U. S. PAT. OFFICE *Chas McCott* County Indexes Since 1888 An Identifying Trade Mark

Open at Proper Tab according to First Letter or Letters of Name and refer to Buff Sub-Index sheet for page reference.

COTT FAMILY NAME INDEX No. 75 © 1949
MADE BY THE COTT INDEX COMPANY, COLUMBUS, OHIO
SOLD BY PHOTO COPY SUPPLY, MAULDIN, S. C.

()

FILE NUMBER DATE OF RECORD	MORTGAGEES FAMILY NAMES	GIVEN NAMES ABCDEFGH	GIVEN NAMES IJKLMNO	GIVEN NAMES PQRSTUVWXYZ	MORTGAGORS	BOOK	PAGE	Amount	BRIEF DESCRIPTION, LOCATION, ETC. (Not Warranted)
20639 Oct. 27, 1988	Bank		NCNB	mtg. corp.	et al James Charles Ernst	1968	910	65,000	Lot 63 Quail Run Circle sub Bk 1893 pg 729
20785 Oct 27, 1988	"		NCNB	South Carolina	Charwell Ests. Inc.	1969	118		Modification agreement for mtg sub Bk 1809 pg 1
20784 Oct 27, 1988	"		"	" "	Windsor Ests. Inc.	1969	132		Modification agreement for mtg
20948 Oct 28, 1988	"		"	" "	et al Juel S. Brandon	1969	389	76,900	ct Lot 62 4 pt lots 61 + 63 Augusta
20961 Oct. 28, 1988	"		"	" "	et al Belona E. Rorie	1969	413		Release of Lien from Judgment Roll # 87-891 in mtg sub Bk 1342 pg. 714
" "	"		"	" "	" "	1969	413		
21183 Oct 31, 1988	"		NCNB	South Carolina	et al Dues A. Smith	1969	705	997,000	Ridge area. 1.7652 acres prop Howell
21312 Oct 31, 1988	"		NCNB	Mtg Corp.	et al David J. Shannon	1969	891	47,700	Botany Woods. Hwy Prop Reg. Apt 19 Williamsburg at 88-3623 Rd.
21651 Nov. 1, 1988	"		NCNB	of NC Corp.	Greenville Cellular Telephone Co.				Fixtures - Lot 158 sec. I 385 + Congaree
21456 Nov. 1, 1988	"		NCNB	mtg.	Harry J. Coomer et al	1970	23	123,500	Lot 26 Benington Sub. Congaree Rd
21456 Nov 1, 1988	"		NCNB	mtg.	Greenville Cellular Telephone Co.	1970	328	747,600	1.58 acres Hwy 385 + also rights
21854 Nov. 2, 1988	"		NCNB	South Carolina	J. Howard Daniel et al	1970	538	122,730	Lot 13 pt Lot 14 Coltham St.
21865 Nov. 2, 1988	"		NCNB	Corp. mtg.	Narash T. Badi et al	1970	546	136,800	Silverleaf Sec. 4 Lot 189 Crosswinds St.
21883 Nov. 2, 1988	"		NCNB	South Carolina	Robert F. Stegall et al	1970	573	30,000	Plot for Milford U. Kelly Tract 3 (5.0 Acres)
21882 Nov 2, 1988	"		NCNB	South Carolina	Robert F. Stegall et al	1970	577	10,000	Augusta Area. Lot 80 Meadows Ave.
21919 Nov. 2, 1988	"		NCNB	South Carolina	Manley Furman Haywood Jr.	1970	711	800,000	Bent Brook Townhouses 5.53 Acres Miller Rd.

REVERSE or MORTGAGEE Index to Real Estate Mortgages — Greenville County, S. C.

REG. U. S. PAT. OFFICE *Chas. McColl* County Indexes Since 1888 An Identifying Trade Mark

 Open at Proper Tab according to First Letter or Letters of Name and refer to Buff Sub-Index sheet for page reference.

COTT FAMILY NAME INDEX No. 75 © 1949
MADE BY THE COTT INDEX COMPANY, COLUMBUS, OHIO
SOLD BY PHOTO COPY SUPPLY, MAULDIN, S. C.

FILE NUMBER DATE OF RECORD	MORTGAGEES FAMILY NAMES	GIVEN NAMES ABCDEFGHIJ	GIVEN NAMES JKLMNO	GIVEN NAMES PQRSTUVWXYZ	MORTGAGORS	BOOK	PAGE	Amount	BRIEF DESCRIPTION, LOCATION, ETC. (Not Warranted)
21843 Nov 2, 1988 22085	Bank		NCNB		Len Pts Forester Truk Pts a	1970	531		2nd Mtg on Bl 1870 pg. 215 Release lot 44 Forester truck site
Nov 3, 1988 22323	"		"		Harry D. Mantepas	1970	869	45,000	Pine Knoll Forest Lot 18 Millbrook Ct
Nov 4, 1988 22367	"		"		Ambassador of Prayer Inc. Christ Temple	1971	120	130,000	9.18 acres Plat Bk 12x pg 39 Mauldin
Nov 4, 1988 22431	"		"		Everett L. Landrum	1971	177	28,000	Lot 47 Cherry Hill Rd
Nov 4, 1988 22539	"		"		William R. Walker	1971	243	31,600	1 acre tract 2p Lantt 2p.
Nov 7, 1988 22540	"		"		William D. Jollison Jr	1971	394	4,699	Lot 18 Forester Community
Nov 7, 1988 22580	"		"		Reginald D. Kelley St. Maria Elizabeth Block	1971	398	40,000	Sec. I Lot 37 Shadowwood Jul. Orchard
Nov 7, 1988 22702	"		"		Maria Block	1971	423	100,000	Lot 6 Pelham Rd. Watson
Nov 8, 1988 22918	"		"		Samuel E. Hart Jr	1971	546	24,165	2.6 acres Murr Bridge Rd
Nov 8, 1988 22832	"		"		Michael L. Taylor	1971	789	24,500	2.01 acres Donaldson Rd
Nov 8, 1988 22924	"		"		Aughtrey-Welling Properties	1971	679		Rd. Forester on Bl 1957 pg 46 Release Unit 1257 1200 Pelham
Nov 8, 1988 23009	"		"		Aughtrey-Welling Properties	1971	804		Plat III Forester on Bl 1957 pg 46 Release Lot 56 1200 Pelham
Nov 9, 1988 23091	"		"		James J. Francis	1971	872		Release Unit 6-B Lewis Village Lewis Village Horiz Prop.
Nov 10, 1988 23210	"		"		Richard Dean	1971	988	50,000	Sec. VI Lot 69 Forester Woods Phase II
Nov 10, 1988	"		"		Floyd D. Todd, Sr	1971	135	45,500	Basement + right of way 0.99 acres Edith Dr. + also

REVERSE or MORTGAGEE Index to Real Estate Mortgages — Greenville County, S. C.

REG. U. S. PAT. OFFICE *Chas McCott* County Indexes Since 1888 An Identifying Trade Mark

Open at Proper Tab according to First Letter or Letters of Name and refer to Buff Sub-Index sheet for page reference.

COTT FAMILY NAME INDEX No. 75 © 1949
MADE BY THE COTT INDEX COMPANY, COLUMBUS, OHIO
SOLD BY PHOTO COPY SUPPLY, MAULDIN, S. C.

()

FILE NUMBER DATE OF RECORD	MORTGAGEES FAMILY NAMES	GIVEN NAMES ABCDEFGH	GIVEN NAMES IJKLMNO	GIVEN NAMES PQRSTUVWXYZ	MORTGAGORS	BOOK	PAGE	Amount	BRIEF DESCRIPTION, LOCATION, ETC. (Not Warranted)
23489 Nov 11, 1988	Bank		NCNB		R. W. Thompson ^{et al}	1972	390	.00 7,000	Sec 7 Cherry Hill Rd Lot 59 Forresten Woods
23586 Nov 14, 1988	"		"		Charles A. Edward ^{et al}	1972	453	.00 125,000	Lombardy Ct Lot 34 Poplar Ridge
23602 Nov 14, 1988	"		"		B. K. Restaurant Prop ^{Gen Pts.}	1972	470	.00 100,000	Bugis Hills Tract C. Wade Hampton Blvd
23601 Nov 14, 1988	"		"		Rudolph S. Galloway ^{et al}	1972	476	.00 58,750	Lot 20 Heathville
23639 Nov 14, 1988	"		"		Janie Tucker Fowler	1972	517	.00 24,000	Antient in Lot Grant Sp
23680 Nov 14, 1988	"		"		Preferred Properties Inc ^{of Greenville}	1972	571	.00 125,000	Lot 5 1/2 plat Bk 13X pg 64
23679 Nov 14, 1988	"		"		Preferred Properties Inc ^{of Greenville}	1972	575	.00 25,000	Lot 5 1/2 plat Bk 13X pg 64
23606 Nov 14, 1988	"		"		Forresten Creek Pts ^{pts} & Gen	1972	480		3rd mtg on Bk 1870 pg 215 Release lot 47 Forresten Creek
23607 Nov 14, 1988	"		"		Forresten Creek Pts ^{pts} & Gen	1972	481		Sub. 3rd mtg on Bk 1870 pg 215 Release lot 32 Forresten Creek
23716 Nov 15, 1988	"		"		Margaret J. Hipp ^{et al}	1972	597	.00 53,200	pt Parcel A White House Pl
24152 Nov 16, 1988	"		"		Brownell Realty Corp ^{et al}	1973	72	.00 83,000	Hollyden Pl Austin Sp. 2.487 acres A.C. Hwy 14
24299 Nov 17, 1988	"		"		James R. Sullivan, Jr ^{et al}	1973	172	100 50,000	Sullivan + Mildred E Sullivan 11.87 acres Plat for James R.
24312 Nov 17, 1988	"		Mtg. Corp.		Edward R. Wimberly, Jr ^{et al}	1973	184	100 90,000	Forresten Woods Sec 5 Lot 18 Zabolly Lane
24552 Nov 18, 1988	"		Mtg Corp.		Joseph J. Moran ^{et al}	1973	402	.00 592,500	Sec 8 Lot 250 + 251 (Chantilly)
24626 Nov 21, 1988	"		N.C.N.B., South Carolina		Brenda W. Ballou	1973	491	.00 15,000	Lot 144 Chestnut Hills No. 1

REVERSE or MORTGAGEE Index to Real Estate Mortgages — Greenville County, S. C.

REG. U. S. PAT. OFFICE *Chas McCott* County Indexes Since 1888 An Identifying Trade Mark

Open at Proper Tab according to First Letter or Letters of Name and refer to Buff Sub-Index sheet for page reference.

COTT FAMILY NAME INDEX No. 75 © 1949
MADE BY THE COTT INDEX COMPANY, COLUMBUS, OHIO
SOLD BY PHOTO COPY SUPPLY, MAULDIN, S. C.

FILE NUMBER DATE OF RECORD	MORTGAGEES FAMILY NAMES	GIVEN NAMES ABCDEFGHIJ	GIVEN NAMES JKLMNO	GIVEN NAMES PQRSTUVWXYZ	MORTGAGORS	BOOK	PAGE	Amount	BRIEF DESCRIPTION, LOCATION, ETC. (Not Warranted)
24712 Nov 21 1988	Bank		NCNB	South Carolina	G. Mitchell Gault	1973	622	110,000	Mauldin 2.45 acres North Main St
24868 Nov 21 1988	"		"	North Carolina	B-W Pts a N.C. joint venture	1973	773	8,300,000	21.553 acres Interstate 85 88-6368 2nd Mtg su Bl. 1485 p 360
24634 Nov 21 1988	"		NCNB	Mtgy Corp.	Mark M. Williams et al	1973	516		Release Lien from Gadget Rell
24629 Nov 21 1988	"		NCNB	South Carolina	Cushing-Willing Properties a S.C. Dev Pts	1973	485		Release Lot 55 "1200 Pelham PA III" 1st Mtg su Bl. 1957
24875 Nov 21 1988	"		NCNB	Nat'l of NC	Lake Associates a Ltd. Pts.	1973	485		Release Lot 3 Lake Shore Assoc REMBK 1862 pg 279 + Bl 1602 pg 239
25005 Nov 22 1988	"		NCNB	South Carolina	Aris Dean Scherer et al	1973	898	24,500	2 Hgts Lot 49 Heard Dr Belmont
25036 Nov 22 1988	"		NCNB	South Carolina	Orchard Properties a Dev Pts	1973	950	1,525,000	Tract A Brundson way Dr + Bethel Dr
25135 Nov 22 1988	"		NCNB	South Carolina	Nancy C. Mitchell et al	1974	46	15,000	Tract North Golden Strip
25148 Nov 22 1988	"		NCNB	South Carolina	Presbyterian Church Woodruff Road	1974	70	400,000	5.18 acres + 1.491 acres
25108 Nov 22 1988	"		NCNB	South Carolina	James F. Farrer et al	1974	24		Agreement
25109 Nov 22 1988	"		NCNB	South Carolina	Reginald B. Kelley et al	1974	27		Agreement
25110 Nov 22 1988	"		NCNB	South Carolina	Richard C. Bruce et al	1974	30		Agreement
25235 Nov 23 1988	"		NCNB	South Carolina	John J. Quin et al	1974	168	15,000	Mauldin Lot 59, Barnett Dr. Burdett, South Main St.
25286 Nov 23 1988	"		NCNB	South Carolina	Thomas G. Howell, III et al	1974	217	230,000	Lots 13, 14, 15, 25, 26, 27 Simpsonville
25308 Nov 23 1988	"		NCNB	South Carolina	James I. Richardson, M.D. et al	1974	233	70,000	4.10 acres Fernwood Dr.

REVERSE or MORTGAGEE Index to Real Estate Mortgages — Greenville County, S. C.

REG. U. S. PAT. OFFICE *Chas McCott* County Indexes Since 1888 An Identifying Trade Mark

 Open at Proper Tab according to First Letter or Letters of Name and refer to Buff Sub-Index sheet for page reference.

COTT FAMILY NAME INDEX No. 75 © 1949
MADE BY THE COTT INDEX COMPANY, COLUMBUS, OHIO
SOLD BY PHOTO COPY SUPPLY, MAULDIN, S. C.

()

FILE NUMBER DATE OF RECORD	MORTGAGEES FAMILY NAMES	GIVEN NAMES ABCDEFGHIJ	GIVEN NAMES JKLMNOPQ	GIVEN NAMES RSTUVWXYZ	MORTGAGORS	BOOK	PAGE	Amount	BRIEF DESCRIPTION, LOCATION, ETC. (Not Warranted)
25357 Nov. 23, 1988	Bank		NCNB	South Carolina	James Conrath <i>et al</i>	1974	321	25,000	Lot 14 Powell Rd. Paris Men Tp
25509 Nov 28, 1988	"		"		Bonnie N. Wofford	1974	506	8,000	class 2 right of way + easement 15.2 acres Glassy Mt. Tp.
25521 Nov 28, 1988	"		"		James D. Hogg <i>et al</i>	1974	514	23,200	Lot 18 Springview Court Pineforest Sec.
25568 Nov 28, 1988	"		"	Inty Corp	Harvey Duane Long <i>et al</i>	1974	670	30,000	Lot 207 Ashwood Dr
25663 Nov 29, 1988	"		NCNB	South Carolina	R. Charles Eldridge <i>et al</i>	1974	807	55,000	Lot 110 Stonehaven Dr Kingswood Sub -
25725 Nov 29, 1988	"		"	"	Julie Wheeler	1974	852	35,000	lots 18, 19 Kingswood Cii
25904 Nov 29, 1988	"		"	"	The Smith Companies 7 Bulle Inc.	1975	26	518,000	3.3602 acres par 1: 4.0316 acres Par 2
25689 Nov 29, 1988	"		"	"	Southern Homes Accep. Co.	1974	876		Chelsea Lane see REM BK 1896 p 332 Release Lot 12 Chelsea Woods
26138 Nov 30, 1988	"		NCNB	South Carolina	The Pac. Corp.	1975	285	250,000	5.58 acres Perry Ave
26173 Nov 30, 1988	"		NCNB & N.C.		Calvin A. Gardner <i>et al</i>	1975	348	40,000	Lot 1837 Glassy Mt Tp
"	"		"	"	"	1975	348		Lot East Lake Shore Dr
"	"		"	"	"	1975	348		lots 1835, 1839, 1826-B, 1827-B + 1828-B Lake Louise Dev.
26180 Dec 1, 1988	"		NCNB	South Carolina	John Roy Cash I <i>et al</i>	1975	363	50,000	1.11 acres Camden Ave
26215 Dec 1, 1988	"		NCNB	South Carolina	Thomas E. Fallon	1975	428	10,000	Lot 55 Valleybrook Sec. I
26381 Dec 1, 1988	"		NCNB	South Carolina	R. Z. Whitaker <i>et al</i>	1975	680	265,000	16 acres West Washington Rd
26432 Dec 1, 1988	"		NCNB	South Carolina	Edward R. Wimberly, Jr. <i>et al</i>	1975	743	22,000	Jornatan Woods Sec 5 Lot 18 Zoblolly Lane

REVERSE or MORTGAGEE Index to Real Estate Mortgages — Greenville County, S. C.

REG. U. S. PAT. OFFICE *Chas McCorkle* County Indexes Since 1888 An Identifying Trade Mark

Open at Proper Tab according to First Letter or Letters of Name and refer to Buff Sub-Index sheet for page reference.

COTT FAMILY NAME INDEX No. 75 © 1949
MADE BY THE COTT INDEX COMPANY, COLUMBUS, OHIO
SOLD BY PHOTO COPY SUPPLY, MAULDIN, S. C.

FILE NUMBER DATE OF RECORD	MORTGAGEES FAMILY NAMES	GIVEN NAMES ABCDEFGHIJ	GIVEN NAMES JKLMNOPQ	GIVEN NAMES RSTUVWXYZ	MORTGAGORS	BOOK	PAGE	Amount	BRIEF DESCRIPTION, LOCATION, ETC. (Not Warranted)
26447 Dec 2, 1988	Bank		NCNB		Sylvia Gunn	1975	752	.00 25,000	Glassy Ext Sp. Lot 264 Lake Lanier
26490 Dec 2, 1988	"		"		John A. Bolan	1975	802	.00 500,000	Henderson Est. 1.04 acres Charles B.
26561 Dec 2, 1988	"		"		James H. Kalichman <i>et al</i>	1975	873	.00 35,000	Lot 14 Highlawn Ave Lot 2 Hammett St also
26885 Dec 5, 1988	"		"		Ewins V. McCard <i>et al</i>	1976	249	.00 230,000	Drollingwood Sec 1 Lot 16 Brynbridge Dr.
27050 Dec 6, 1988	"		"		Old Stage Pasture	1976	420	.00 101,500	1.03 acres Old Stage Rd
27174 Dec 7, 1988	"		"		Zee A Zepard	1976	546	.00 10,000	2.11 acre Plat Bk 8-V pg 6
" "	"		"		"	1976	546	.00	also 1.403 acre Plat Bk 8-V pg 5
27267 Dec 7, 1988	"		"		Danny C. Mitchell <i>et al</i>	1976	631	.00 63,500	Lot 6 Oakfern Ave
27640 Dec 9, 1988	"		"		David R. Stevenson	1977	43	.00 100,000	Lot 53 Ardison Butler Sp.
27818 Dec 12, 1988	"		"		John Wayne Eaddy <i>et al</i>	1977	229	.94 8,388	Lot Darwin St
28069 Dec 12, 1988	"		"		Larry D. Estridge	1977	465	.00 200,000	Hamplade Ph 1 Lot 60 Lady Banks Dr
28070 Dec 12, 1988	"		"		Robert L. McCall	1977	472	.32 21,935	McCall Lot Sunny for Robert L.
28220 Dec 13, 1988	"		"	" Mtg Exp.	James R. Hergner <i>et al</i>	1977	617	.00 80,000	Lot 48 Oakfern Sec III.
28206 Dec 13, 1988	"		"	"	Peggy A. Aardt	1977	635	.00 32,500	Sec 9 Oxford Ave
28259 Dec 13, 1988	"		"	"	Robert Z. Brumbaugh <i>et al</i>	1977	688	.00 15,000	Lot 9 Duvenger Place Phas A St.
28239 Dec 13, 1988	"		"	"	Gary A. Tottingim	1977	667	.00 40,000	Wood sub. Sec 7 Lot 131 + pt lot 130 Forrester

REVERSE or MORTGAGEE Index to Real Estate Mortgages — Greenville County, S. C.

REG. U. S. PAT. OFFICE *Chas McCott* County Indexes Since 1888 An Identifying Trade Mark

Open at Proper Tab according to First Letter or Letters of Name and refer to Buff Sub-Index sheet for page reference.

COTT FAMILY NAME INDEX No. 75 © 1949
MADE BY THE COTT INDEX COMPANY, COLUMBUS, OHIO
SOLD BY PHOTO COPY SUPPLY, MAULDIN, S. C.

()

FILE NUMBER	MORTGAGEES FAMILY NAMES	GIVEN NAMES ABCDEFGHIJ	GIVEN NAMES JKLMNOPQ	GIVEN NAMES RSTUVWXYZ	MORTGAGORS	BOOK	PAGE	Amount	BRIEF DESCRIPTION, LOCATION, ETC. (Not Warranted)
28303 Dec. 13, 1988	Bank				<i>et al</i> James Charles Ernst (<i>et al. Pts.</i>)	Re. Record 1977	735	65,000	Mtg on Bk 1968 pg. 910 Lot 63 Quail Run Circle Forrig 88-4176 Rd
28567 Dec. 15, 1988	"				Oak Ridge / McQuire Pastures	✓	✓	✓	2 pictures - Tract - Old Bowling Springs
28543 Dec. 15, 1988	"				Bar M. Sells	1977	991	18,000	pg. 90 0.5391 acm Plat Bk 8-K
28562 Dec. 15, 1988	"				<i>et al. Pts.</i> Oak Ridge McQuire Pts.	Mtg + Acqmt. 1978	1	9,345,709	Tract Old Bowling Springs Rd
28688 Dec. 15, 1988	"				Robert J. Maccubbin AKA William R. Mitchell <i>et al</i>	1978	204	544,000	Lot 9 Boland Park Acem Pt of Sec II
28711 Dec. 15, 1988	"				Ronnie Mitchell	1978	239	23,480	Lot 156 Orshank Dr. Orshank
28635 Dec. 15, 1988	"				V.F.W. a S.C. Dem Pts.	1978	123		Release lot 16 = 1.93 acm Cross Hill Rd. Watson's Drive
" "	"				" " " "	1978	123		For mtg on Bk 1949 pg. 308
28843 Dec. 16, 1988	"			Carolina South	Norman F. Pulliam	1978	355	250,000	∞ Chuck Springs Tp Lot U. S. Super Hwy 29
28889 Dec. 16, 1988	"			"	B&N, a SC pts	1978	429	50,000	∞ U. S. Hwy 276 36,023 Cr Church St. E
29017 Dec. 19, 1988	"			"	Hillie Mae Brown	1978	641	11,417	05 Heights Sub Sec B Lot 2 Fork Rd. Friendship
29204 Dec. 20, 1988	"			South Carolina	Richard Properties	✓	✓	✓	88-4208 Hwy - see FB 2 pictures - Lot + Easements - Bruden
29361 Dec. 20, 1988	"			"	<i>et al</i> Gestude Stroup	1979	84	56,700	Way. Woodside. Lot 82 North Woodgreen
29365 Dec. 20, 1988	"			"	<i>et al</i> John K. Lube	1979	88	100,000	∞ Lot 462 Sugar Creek Map II
29207 Dec. 20, 1988	"			"	<i>Gen Pts</i> Orchard Properties a.s.c.	Mtg + Acqmt. 1978	887	3,500,000	Way. also easement Tract A = 2.938 acm Bruden

(over)

REVERSE or MORTGAGEE Index to Real Estate Mortgages — Greenville County, S. C.

REG. U. S. PAT. OFFICE *Chas McCott* County Indexes Since 1888
An Identifying Trade Mark

Open at Proper Tab according to First Letter or Letters of Name and refer to Buff Sub-Index sheet for page reference.

COTT FAMILY NAME INDEX No. 75 © 1949
MADE BY THE COTT INDEX COMPANY, COLUMBUS, OHIO
SOLD BY PHOTO COPY SUPPLY, MAULDIN, S. C.

FILE NUMBER DATE OF RECORD	MORTGAGEES FAMILY NAMES	GIVEN NAMES ABCDEFGHIJ	GIVEN NAMES JKLMNO	GIVEN NAMES PQRSTUVWXYZ	MORTGAGORS	BOOK	PAGE	Amount	BRIEF DESCRIPTION, LOCATION, ETC. (Not Warranted)
29299 Dec 20, 1988	Bank		NCNB		Gaur M. Daniels	1978	991	.00	Hay Prop Reg.
29324 Dec 20, 1988	"		"		Lewis Wright Jr.	1979	44	50,400	Unit 128 Riverland
29415 Dec 20, 1988	"		"		Melvin L. Parker Sr ^{et al}	1979	220	4,414	Lot 25 Grove Sp.
29580 Dec 21, 1988	"		"		Marcia M. Black	1979	445	.00	Driv
29628 Dec 21, 1988	"		"		Paul J. Acker	1979	516	370,000	Lots 5 + 6 N. Main St
29630 Dec 21, 1988	"		"		Carl Acker	1979	518	20,351	Lot 4 Juanita Ct
29455 Dec 21, 1988	"		"		Richard H. Spelton ^{et al}	1979	267	.00	Lot 2 Lake Lanier Pk.
29586 Dec 21, 1988	"		"	mtg corp.	S/R John Robert Pitts	1979	437	22,400	Lot 7 Lake Lanier Pk.
29574 Dec 21, 1988	"		"	SC	John R. Pitts ^{et al}	1979	437	.00	Lot 30 Bradley Oaks
29590 Dec 21, 1988	"		"	mtg corp.	John David Henderson	1979	441	15,000	Tract Hudson St.
29595 Dec 21, 1988	"		"	mtg corp.	William John Rattray ^{et al}	1979	455	.00	Russton Place
29626 Dec 21, 1988	"		"	SC	Joe McKee ^{et al}	1979	465	82,600	Lot 14 Milford Ct.
29636 Dec 21, 1988	"		"	Natl Bank of NC	Barbara Kristiansen ^{et al}	1979	509	.00	Sec 10
29639 Dec 21, 1988	"		"	Natl Bank of NC	Patricia A. Marelli ^{et al}	1979	524	97,000	Lot 182 Deverger Place
29606 Dec 21, 1988	"		"	Natl Bank of NC	William M. Johnson	1979	526	.00	Tree Plantation Pk III Sec III
	"		"	S.C.	Quentin O Ball	1979	492	51,000	Lot 31 Country Side Lane Holly
	"		"	"	"	1979	492	20,000	Park Sub Sec 1
	"		"	"	"	1979	492	25,600	Lot 4 = 1.02 Ac Lake Lanier
	"		"	"	"	1979	492	16,000	Park Sub Sec 1
	"		"	"	"	1979	492		Lot 8 = 1.06 Ac Lake Lanier
	"		"	"	"	1979	492		Sub Sec 1 (.92 Ac)
	"		"	"	"	1979	492		Lot 14 Lake Lanier Park
	"		"	"	"	1979	492		Release lot 8 Oak Hill Rd Medlock
	"		"	"	"	1979	492		Estate Jr mtg see Ch
	"		"	"	"	1979	492		1858 pg. 645

REVERSE or MORTGAGEE Index to Real Estate Mortgages — Greenville County, S. C.

REG. U. S. PAT. OFFICE *Chester McCorkle* County Indexes Since 1888 An Identifying Trade Mark

Open at Proper Tab according to First Letter or Letters of Name and refer to Buff Sub-Index sheet for page reference.

COTT FAMILY NAME INDEX No. 75 © 1949
MADE BY THE COTT INDEX COMPANY, COLUMBUS, OHIO
SOLD BY PHOTO COPY SUPPLY, MAULDIN, S. C.

()

FILE NUMBER DATE OF RECORD	MORTGAGEES FAMILY NAMES	GIVEN NAMES ABCDEFGHIJ	GIVEN NAMES JKLMNO	GIVEN NAMES PQRSTUVWXYZ	MORTGAGORS	BOOK	PAGE	Amount	BRIEF DESCRIPTION, LOCATION, ETC. (Not Warranted)
29624 Dec. 21, 1988	Bank		N C N B	Natl y N.C.	Lake Associates, a Ltd Pts	1979	515		Release 12.61 acres + 3.53 acres West Lake Shore on 3rd Mtg see Bk 1602 pg. 239
" "	"		"	"	" " " "	1979	515		
29638 Dec. 21, 1988	"		"	Natl y N.C.	Lake Associates, a Ltd Pts.	1979	515		Release 12.61 acres and 3.53 acres West Lake Shore on 3rd Mtg. see Bk 1862 pg. 279
" "	"		"	"	" " " "	1979	515		
29646 Dec. 22, 1988	"		N C N B	South Carolina	K. Michael Ray + Assoc. <i>et al</i>	1979	528	250,000	Lot 10 Baland. Pk.
29645 Dec. 22, 1988	"		"	"	Cynthia A. Wooten	1979	532	8,357	Sturtevant St Lot 139 Cooper St +
29705 Dec. 22, 1988	"		"	"	James A. Stringfield <i>et al</i>	1979	588	18,000	Hay Prop. Reg. Unit 12, Rainbow Willow
29820 Dec. 22, 1988	"		"	"	Temple of Israel a. Corp.	1979	795	850,000	5.0 acres Spring Forest Rd.
29838 Dec. 22, 1988	"		"	"	Alfredo Pineda <i>et al</i>	1979	819	50,000	Lot 6 Oak Meadows
29931 Dec. 27, 1988	"		N C N B	Natl y N.C.	W. Carl Wharton <i>et al</i>	1980	01	54,000	Lake Lanier Park Sub. Sec. I Lots 6 + 13 Caledonia Loop
30084 Dec. 27, 1988	"		"	A.C.	Randolph Crawford, Jr.	1980	125	10,000	Bunklin Sp. 1.227 acres Finley Rd.
30113 Dec. 27, 1988	"		"	Mtg top	Reiky Joe Green	1980	144	37,955	Co. Village Lot 62 Piedmont Manufacturing Pk. 2nd Mtg see Bk 1862 pg 279
29940 Dec. 27, 1988	"		N C N B	y N.C.	Lake Assoc. Ltd. Pts	1979	999		Release Lot 6 + 13 Lanier
30077 Dec. 27, 1988	"		N C N B	y A.C.	Ordern Realty Co. Inc	1980	134		Release Lot 11 = 2.60 acres Mauldin Rd. Southridge Business Park Phase I 3rd Mtg see Bk 1958 pg. 639
" "	"		"	"	" " " "	1980	134		
30309 Dec. 28, 1988	"		N C N B	SC	Stephen L. Whited	1980	3102	20,000	80 Lot, County Rd.

REVERSE or MORTGAGEE Index to Real Estate Mortgages — Greenville County, S. C.

REG. U. S. PAT. OFFICE *Chester McCott* County Indexes Since 1888 An Identifying Trade Mark

 Open at Proper Tab according to First Letter or Letters of Name and refer to Buff Sub-Index sheet for page reference.

COTT FAMILY NAME INDEX No. 75 © 1949
MADE BY THE COTT INDEX COMPANY, COLUMBUS, OHIO
SOLD BY PHOTO COPY SUPPLY, MAULDIN, S. C.

FILE NUMBER DATE OF RECORD	MORTGAGEES FAMILY NAMES	GIVEN NAMES ABCDEFGHIJ	GIVEN NAMES JKLMNOPQ	GIVEN NAMES RSTUVWXYZ	MORTGAGORS	BOOK	PAGE	Amount	BRIEF DESCRIPTION, LOCATION, ETC. (Not Warranted)
30324 Dec 28 1988	Bank		NCNB	SC	Harry R. Estridge	1980	395	115,000	80 Lane Thornblade Ph 1 Lot 60 Lady Banks
130495 Dec 29 1988	"		"	"	Alvin R. Newfield et al	1980	648	1,050,000	Pt lot 19 North Pleasantburg Dr. + Crescent Ridge lot also Property in Dorchester, Florence, Charleston + Abbeville Counties
4 7 8	"		"	"	" "	1980	648		
130582 Dec 29 1988	"		"	"	Overlook Associates, P.S.C.	1980	733	225,000	Sen. Pts. West Laurens Rd + Gene St.
130699 Dec 29 1988	"		"	"	Kenneth C. Cosgrove et al	1980	912	205,000	Ameythe St. + Lot 59 = 0.60 acre Parker Rd + Mauldin Rd
130698 Dec 29 1988	"		"	"	Kenneth C. Cosgrove et al	1980	942	144,000	Pt tract 3 S.C. Hwy 291 + Dr. For Mtg see Bk 1862 pg 279
130529 Dec 29 1988	"		"	"	Lake Associates	1980	682		Release Lot 15 West Lake Shore See II
130904 Dec 30 1988	"		"	"	Lloyd Paul Ganss et al	1981	131	101,200	Lot 4 Parkins Lake Dev. Mauldin
131000 Dec 30 1988	"		"	"	Jerry A. Kennemer et al	1981	300	20,000	Lot 12 Sunset Hgts Map II Log Shoals Rd.
107 Jan 3 1989	"		"	"	Quentin O. Ball et al	1981	370	53,000	19.24 Acre Fork Shoals Rd + See II
352 Jan 4 1989	"		"	"	William C. Simon Sr.	1981	698	95,000	Lot 60 Stone Lake Hgts. See I
493 Jan 4 1989	"		"	"	Carpens Properties et al	1981	888	20,000	Lot 10 Lake Lanier Pk. Harbor Town
552 Jan 5 1989	"		"	"	Sara Jo Stewart	1981	946	20,000	Unit 5 Spinnaker Court For Orig Mtg see Rem Bk. 1976 pg. 631
601 Jan 5 1989	"		"	"	Danny C. Mitchell et al	1981	983	63,100	Lot 6 Oakfern Sec 1
635 Jan 5 1989	"		"	mtg corp	Richard W. Williams IV et al	1982	38	50,000	Lot 47 Brookside Forest

REVERSE or MORTGAGEE Index to Real Estate Mortgages — Greenville County, S. C.

REG. U. S. PAT OFFICE *Chas McCott* County Indexes Since 1888 An Identifying Trade Mark

 Open at Proper Tab according to First Letter or Letters of Name and refer to Buff Sub-Index sheet for page reference.


COTT FAMILY NAME INDEX No. 75 © 1949
MADE BY THE COTT INDEX COMPANY, COLUMBUS, OHIO
SOLD BY PHOTO COPY SUPPLY, MAULDIN, S. C.

()

FILE NUMBER DATE OF RECORD	MORTGAGEES FAMILY NAMES	GIVEN NAMES ABCDEFGH	GIVEN NAMES IJKLMNO	GIVEN NAMES PQRSTUVWXYZ	MORTGAGORS	BOOK	PAGE	Amount	BRIEF DESCRIPTION, LOCATION, ETC. (Not Warranted)
742 Jan 5, 1989	Bank		N CNB	mtg Corp.	Michael Lee Marlow	1982	116	1.00 52,110	Prop. of John R. Cooley Lot 2 Hillcrest Dr.
766 Jan 6, 1989	"		"		William A. Sadler	1982	135	.00 11,000	Austin Sp. Lot 56 Holly Tree Ln
984 Jan 6, 1989	"		"		Jerry H. Wing	1982	401	.49 36,860	Dr. Pl Lots 105 + 106 Sycamore
983 Jan 6, 1989	"		"		Jerry H. Wing	1982	405	.49 36,860	Lot 26 Forest Ave
1250 Jan 9, 1989	"		"		Philip A. Macomber	1982	691	.00 46,700	Tract I = 11.06 acres plat Bk 117 pg 4 Tract II = 10.35
"	"		"		"	1982	691		Acres plat Bk 117 pg 4 For Mtg see Bk 1963 pg 967
1239 Jan 9, 1989	"		"		Laurence E. McDaniel	1982	675	.00	Release 3. 358 acres W.D. Hwy 29
1493 Jan 11, 1989	"		"		Methodist Church Zaunel Creek United	1982	970	12,000	Methodist Church Tot Property of Zaunel Creek
1609 Jan 11, 1989	"		"		Donald L. Gilbert	1983	98	.00 35,600	Estate Tot 20 Mill Creek Rd Millerick
1651 Jan 11, 1989	"		"		Jerry Thomas Saab	1983	149	.00 168,500	Tot 6 Oak Creek
1686 Jan 12, 1989	"		"		Arthur J. Chubbax	1983	181	.06 85,843	Lot 7 Mill Hwy 29 also Lot 2 Jurd St Chick Appg Sp
"	"		"		"	1983	181		Lot 1 West Poinsett St Chick Appg Sp. also Lot
"	"		"		"	1983	181		W. Poinsett St - Green
1788 Jan 12, 1989	"		"		AJP Partners Inc.	1983	352	.00 306,306	0.45 acres North End Rd
1790 Jan 12, 1989	"		"		K + K Realty Assoc.	1983	356		For Mtg see Bk 1904 pg 704 Release 0.45 acre North End Rd.
1791 Jan 13, 1989	"		"		K + K Realty Assoc.	1983	358		For Mtg see Bk 1913 pg 746 Release 0.45 acre North End Rd

INDIRECT or MORTGAGEE Index to Real Estate Mortgages — Greenville County, S. C.

REG. U. S. PAT. OFFICE *Chas McCotts* County Indexes Since 1888 An Identifying Trade Mark

 Open at Proper Tab according to First Letter or Letters of Name and refer to Buff Sub-Index sheet for page reference.

()

COTT FAMILY NAME INDEX No. 75 © 1949
MADE BY THE COTT INDEX COMPANY, COLUMBUS, OHIO
SOLD BY PHOTO COPY SUPPLY, MAULDIN, S. C.

FILE NUMBER DATE OF RECORD	MORTGAGEES FAMILY NAMES	GIVEN NAMES ABCDEFGHIJ	GIVEN NAMES KLMNO	GIVEN NAMES PQRSTUVWXYZ	MORTGAGORS	BOOK	PAGE	Amount	BRIEF DESCRIPTION, LOCATION, ETC. (Not Warranted)
3264 Jan 23, 1989	Bank		NCNB		<i>et al</i> Jerry A. Kennemer	Record 1985	1	.00 20,000	2nd Mtg per Bk 1981 pg 300 Lot 12 Sunset Stz Maullin
3213 Jan 23, 1989	L1		L1		U.S. Retirement Corp.	1984	943		Bellevue lot 1 Wrenn Way Swansgate Phm VI For Mtg see Bk 1730 pg 342 + Record Bk 1821 pg 928
3447 Jan 24, 1989	"		"		Olin S. Elliott Jr.	1985	177	.00 131,000	Gower Ests Sec E Lot 7 Cleveland St
3594 Jan 25, 1989	L1		"	Mtg Corp a n.c. corp.	Ricky Joe Dean	1985	307	.00 37,955	Lot 62 Piedmont Manufacturing Co. Village Sec 3 For orig Mtg see Bk 1980 pg 144
3602 Jan 25, 1989	"		"	"	<i>et al</i> Dito Cammarota	1985	326	.00 65,000	Lot By-Pass 291 Hammett St
3639 Jan 25, 1989	"		"	"	Richard P. Framer	1985	357	.00 31,500	Lot Hammett St Est. 1 + 2 = Antioch Rd
3776 Jan 26, 1989	"		"	"	John Perkins Ind. Inc.	1985	541	.00 1,000,000	Quart 1 = 15.01 acrs + Quat
3948 Jan 27, 1989	"		"	"	Connie A. Drumble	1985	726	.00 30,000	3.30 acrs Mattinge Rd. Sec I Maullin
4211 Jan 30, 1989	"		"	Mtg Corp.	Douglas C. Dullissis	1985	972	.00 46,556	Lot 12 Oak Park Dr. Parkwood Sect
4239 Jan 30, 1989	"		"	S.C.	Thomas J. Nuckolls	1985	990	.00 100,000	Lot 59 Collins Creek Sec III Height
4314 Jan 30, 1989	"		"	"	Annie C. Cannon	1986	97	.00 25,000	Lots 46, 53, 54 + 55 Elizabeth
4440 Jan 31, 1989	"		"	Natl Bank of N.C.	<i>et al</i> Leonard Utility Building -	1986	269	.88 2,022,908	Lot Wade Hampton Blvd
4476 Jan 31, 1989	"		NCNB	South Carolina	James S. Delavick	1986	298	.00 105,000	Lot 10 = .41 acrs
4477 Jan 31, 1989	"		"	"	<i>et al</i> Kenneth C. Caspove	1986	308	.00 200,000	1.459 acrs

INDIRECT or MORTGAGEE Index to Real Estate Mortgages — Greenville County, S. C.

REG. U. S. PAT. OFFICE *Chas McCott* County Indexes Since 1888 An Identifying Trade Mark

 Open at Proper Tab according to First Letter or Letters of Name and refer to Buff Sub-Index sheet for page reference.

COTT FAMILY NAME INDEX No. 75 © 1949
MADE BY THE COTT INDEX COMPANY, COLUMBUS, OHIO
SOLD BY PHOTO COPY SUPPLY, MAULDIN, S. C.

FILE NUMBER DATE OF RECORD	MORTGAGEES FAMILY NAMES	GIVEN NAMES ABCDEFGH	GIVEN NAMES IJKLMNO	GIVEN NAMES PQRSTUVWXYZ	MORTGAGORS	BOOK	PAGE	Amount	BRIEF DESCRIPTION, LOCATION, ETC. (Not Warranted)
4539 Jan 31, 1989	Bank		NCNB	mtg Corp.	Raymond A. Colgrove ^{et al}	1986	392	55,000	Lot 90 Carrington Greene Dr
4641 Feb 1, 1989	"		NCNB	South Carolina	Edward D. Lyffe ^{et al}	1986	537	61,200	Lot 19 Scollwood Pt 6 PH III Dr
4757 Feb 1, 1989	"		"	"	Phillip R. Brady ^{et al}	1986	659	60,000	Lot 41 Holly Rue Plantation
4768 Feb 1, 1989	"		"	"	James A. Madden ^{et al}	1986	706	55,000	Lot 11 Eastview Dr Austin
4851 Feb 1, 1989	"		"	"	William C. Budgett ^{et al}	1986	816	30,000	Dr Lot 44 & pt Lot 45 Lake Forest
4853 Feb 1, 1989	"		"	"	John L. Halcombe Jr ^{et al}	1986	820	33,000	Streets pt Lot 1 Benmore + Parker
4888 Feb 2, 1989	"		"	"	James C. Wardlaw, Jr. ^{et al}	1986	876	27,776	+ 60 Conventer Lot 44 Conventer + also lots 59
4983 Feb 2, 1989	"		"	"	AKA James Randall Henderson Randell Henderson	1986	991	56,800	Fleming Heights Chick Springs Sp. Lots 16 + 17 Drayton Dr
5131 Feb 3, 1989	"		"	"	William W. Laid ^{et al}	1987	129	35,000	Also tract 2 Lot 66 Glassy Mt Sp +
5295 Feb 3, 1989	"		"	"	Nancy C. Lysak	1987	278	30,000	Lot 665 Sugar Valley Ct
5106 Feb 3, 1989	"		"	"	J + M. Pts a S.C. Ben ^{Pts}	1987	118		Blvd + Ruthford Rd Fair mtg see Release 1.28 acres Wade Homestead
5508 Feb 6, 1989	"		"	"	" " " " ^{Pts}	1987	118		Bk 1857 pg 179
5507 Feb 6, 1989	"		"	"	Poinsett Properties, a Men	1987	504		Amendment to Mtg. For Mtg. see Bk 1894 pg 52 and corrective Mtg Bk 1911 pg 459
"	"		"	"	" " " "	1987	504		
"	"		"	"	TYE Partners, a Men ^{Pts}	1987	501		Amendment to Mortgage For Mtg see Bk 1894 pg 57 and Corrective Mtg Bk 1911 pg 454
"	"		"	"	" " " "	1987	501		

INDIRECT or MORTGAGEE Index to Real Estate Mortgages — Greenville County, S. C.

REG. U. S. PAT. OFFICE *Chas McCott* County Indexes Since 1888 An Identifying Trade Mark

Open at Proper Tab according to First Letter or Letters of Name and refer to Buff Sub-Index sheet for page reference.

()
COTT FAMILY NAME INDEX No. 75 © 1949
MADE BY THE COTT INDEX COMPANY, COLUMBUS, OHIO
SOLD BY PHOTO COPY SUPPLY, MAULDIN, S. C.

FILE NUMBER DATE OF RECORD	MORTGAGEES FAMILY NAMES	GIVEN NAMES ABCDEFGHIJ	GIVEN NAMES JKLMNOPQ	GIVEN NAMES RSTUVWXYZ	MORTGAGORS	BOOK	PAGE	Amount	BRIEF DESCRIPTION, LOCATION, ETC. (Not Warranted)
5589 Feb 7, 1989	Bank		NCNB		^{at} C. Randal Shelton	1987	569	35,000 ^{.00}	Lot 5 Schwiers at Cleveland
5622 Feb 7, 1989	"		"		Charles R. Pace	1987	628	11,600 ^{.00}	Lot 69 along Mills 89-474
5559 Feb 7, 1989	"		"	of NC	^{Spuck Covert} Bldg. Inc. 418 Leonard Bldg Leonard Aluminum Utility	✓	✓	✓	2 pictures - 428 Wade Hampton Blvd 89-475
5559 Feb 7, 1989	"		"	"	^{Spuck Covert} Bldg. Inc. 418 Leonard Bldg Leonard Utility Bldg. - S.C.	✓	✓	✓	2 pictures - 428 Wade Hampton Blvd See Mtg see Bl 1870 pg 215
5574 Feb 7, 1989	"		NCN Bg L.C.		Forrestor Creek Pks a	1987	559		Release Lot 53 Forrestor Creek
5764 Feb 8, 1989	"		"	"	Gerry M. Scott	1987	769	12,500 ^{.00}	Lot 71 Conestee
6015 Feb 10, 1989	"		"	"	Thomas R. Jackson	1988	78	70,000 ^{.00}	Tract 8 = 5.28 acm Villas Horiz Prop. Ass.
6208 Feb 10, 1989	"		"	"	James A. Stringfield	1988	290	52,000 ^{.00}	Unit 1, 20, 22 + 24 Rainbow 2.48 acm Haywood Rd.
6242 Feb 10, 1989	"		"	"	a Tennessee Joint Venture The Promenade at Haywood	1988	341	2,600,000 ^{.00}	Rights title and interest See Mtg see Bl 1944 pg 579
6190 Feb 10, 1989	"		"	"	Edward A. Peavy	1988	277		Release Lot 18 Revere Lake acm Bl 1711 pg 690
6195 Feb 10, 1989	"		f/K/a Bankers Trust of S.C.		Barto Hendricks Jr.	1988	278		Release 3/4 acm See Mtg see Bl 1891 pg 902
6196 Feb 10, 1989	"		NCNB		Barto Hendricks Jr.	1988	278		Release 3/4 acm See Mtg see
6348 Feb 13, 1989	"		NCNB		Kimberly L. Brock	1988	472	11,000 ^{.00}	Lot 6 "C" St Block 8
6529 Feb 14, 1989	"		NCNB		Mary Ann Q. Reucher	1988	650	38,000 ^{.00}	Lot 5 Princess Ave. See Mtg see Bl 1957 pg 46
6555 Feb 14, 1989	"		NCNB South Carolina		Cuehtry-Welting Properties	1988	675		Release Unit 1266 1200 Pelham
6752 Feb 15, 1989	"		NCNB South Carolina		^{at} Douglas R. Burns	1988	813	13,000 ^{.00}	pt Lot 10 Razor Dr

INDIRECT or MORTGAGEE Index to Real Estate Mortgages — Greenville County, S. C.

REG. U. S. PAT. OFFICE *Chas. M. Cott* County Indexes Since 1888 An Identifying Trade Mark

Open at Proper Tab according to First Letter or Letters of Name and refer to Buff Sub-Index sheet for page reference.

COTT FAMILY NAME INDEX No. 75 © 1949
MADE BY THE COTT INDEX COMPANY, COLUMBUS, OHIO
SOLD BY PHOTO COPY SUPPLY, MAULDIN, S. C.

FILE NUMBER DATE OF RECORD	MORTGAGEES FAMILY NAMES	GIVEN NAMES ABCDEFGH	GIVEN NAMES IJKLMNO	GIVEN NAMES PQRSTUVWXYZ	MORTGAGORS	BOOK	PAGE	Amount	BRIEF DESCRIPTION, LOCATION, ETC. (Not Warranted)
6798 Feb. 15, 1989	BANK		N CNB	South Carolina	Larry S. O'Dell ^{et al}	1988	877	.00	Lot 40 Riverchase Dr
6924 Feb. 16, 1989	"		"	"	Sylvester C Lee	1988	988	10,000	Westwood Sec. VI Lot 709 Royal Oak Court
6972 Feb. 16, 1989	"		"	"	Larry J. Johnson	1989	67	25,000	Lot Hydix St. also tract
7028 Feb. 16, 1989	"		"	"	Walter W. Muirhead, Jr. ^{et al}	1989	151	10,000	Sec. 3 Lot 37 Hunters Woods Phase I
7053 Feb. 16, 1989	"		"	"	Barto Hendricks, Jr.	1989	166	65,000	Chandler Rd 89.06 acres Augusta Rd +
7058 Feb. 16, 1989	"		"	"	Southern Home Development, Inc. ^{et al}	1989	184		Forming in Bk 1986 Ps. 337 Release Lot 15 Chelsea Woods
7178 Feb. 17, 1989	"		"	"	Jessie R. Barnett	1989	281	6,000	Del Norte Rd Del Norte Ests Lot 62 Great Glenn Ct +
7226 Feb. 17, 1989	"		"	"	Carlton L. Baker	1989	330	225,000	Pelham Davis Pk. Pt Lot 21 Pelham Davis Cir
7434 Feb. 20, 1989	"		"	"	Robert Scott Thompson ^{et al}	1989	612	10,000	Richmond Hills Lot 9 Richmond Dr.
7427 Feb. 20, 1989	"		"	"	Howard E. Summers, Jr. ^{et al}	1989	616	75,000	Mauldin Lot 47 Jarreston Woods Estate
7417 Feb. 20, 1989	"		"	"	Walter E. Anthony, Sr. ^{et al}	1989	622	38,740	Brook Glenn Gardens Lot 98 Brook Glenn Rd.
7620 Feb. 21, 1989	"		"	"	Gale R. Armstrong ^{et al}	1989	815	60,000	also 3.5 acres 10.910 acres Oil Camp Rd
7690 Feb. 22, 1989	"		"	"	Raymond A. Tolgrove ^{et al}	1989	897	25,000	Sec. II Lot 90 Carrington Green
7985 Feb. 23, 1989	"		"	"	David Ray Hatcher	1990	169	37,000	Lot plat Bk 8-9 Pg 73 89-644
8091 Feb. 24, 1989	"		"	"	AJP Partners, Inc.	✓	✓	✓	Future - Lot North End Rd. 0.45 ac.
8242 Feb. 24, 1989	"		"	"	Donald W. Layton	1990	412	112,500	Lot 6 Glendalewood Townhomes

INDIRECT or MORTGAGEE Index to Real Estate Mortgages — Greenville County, S. C.

REG. U. S. PAT OFFICE *Chas. McCall* County Indexes Since 1888 An Identifying Trade Mark

Open at Proper Tab according to First Letter or Letters of Name and refer to Buff Sub-Index sheet for page reference.

COTT FAMILY NAME INDEX No. 75 © 1949
MADE BY THE COTT INDEX COMPANY, COLUMBUS, OHIO
SOLD BY PHOTO COPY SUPPLY, MAULDIN, S. C.

()

FILE NUMBER DATE OF RECORD	MORTGAGEES FAMILY NAMES	GIVEN NAMES ABCDEFGH	GIVEN NAMES IJKLMNO	GIVEN NAMES PQRSTUVWXYZ	MORTGAGORS	BOOK	PAGE	Amount	BRIEF DESCRIPTION, LOCATION, ETC. (Not Warranted)
8375 Feb 27, 1989	Bank		NCNB		<i>et al</i> Kenneth Ray Jickson	1990	552	10,000	1.21 acres Biernack Dr & Windsor Parkway
8427 Feb 27, 1989	"		"		Isaac Stokes	1990	624	2,500	0.51 acres Park Shoals Rd
8499 Feb 27, 1989	"		"		<i>et al</i> Roy L. Phillips Jr	1990	768	25,000	Lt 1 Rufft St + Ordeal St Sub I
8518 Feb 27, 1989	"		"		Gerald E. Sommerfeld	1990	782	72,500	Lot 81 Newinger Place
8663 Feb 28, 1989	"		"		<i>et al</i> Edward D. Gump, Jr	Re. Record 1990	933	61,200	Mtg see Bk 1986 pg 537 Lot 19 Suttwood Phase 6 Tring
8662 Feb 28, 1989	"		"		Robert O. Enoch <i>et al</i>	1990	929	19,475	Lot 15 Oak Crest
8798 Mar 1, 1989	"		"		Kevin John Thorsault	1991	122	61,650	Lot 40 Crosscreek Tr
8812 Mar 1, 1989	"		"		<i>et al</i> Jerry L. Newlin	1991	160	90,950	8.0 acres also ^{PT} Lot 24
8822 Mar 1, 1989	"		"		Linda J. Westbury	1991	177	20,000	Lot 23 Camille ave
8941 Mar 1, 1989	"		"		Curtis L. Murphy Jr	1991	294	55,000	Lot 9 West Georgia Rd
8947 Mar 1, 1989	"		"		<i>Community</i> Greenville Baptist Retirement	1991	345		Release 0.23 acre trail Oak Rolling Green Village on Mtg see Bk 1742 pg 231
9071 Mar 2, 1989	"		"		" " "	1991	345		
9140 Mar 2, 1989	"		"		<i>et al</i> Russell B. Dobby	1991	527	30,000	Lot 33 Bockdale Sub Rd.
9354 Mar 2, 1989	"		"		<i>et al</i> E. J. Massengale	1991	661	22,000	Lot 1 Springfield St + Welcome 201 Mtg see Bk 1913 pg 746
9357 Mar 2, 1989	"		"		<i>et al</i> K+K Realty Assoc	1991	832		Release 0.41 acres U.S. Hwy 25 201 Mtg see Bk 1904 pg 704
	"		"		K+K Realty Assoc	1991	834		Release 0.41 acres U.S. Hwy 25

INDIRECT or MORTGAGEE Index to Real Estate Mortgages — Greenville County, S. C.

REG. U. S. PAT OFFICE *Chas McCott* County Indexes Since 1888 An Identifying Trade Mark

 Open at Proper Tab according to First Letter or Letters of Name and refer to Buff Sub-Index sheet for page reference.

COTT FAMILY NAME INDEX No. 75 © 1949
MADE BY THE COTT INDEX COMPANY, COLUMBUS, OHIO
SOLD BY PHOTO COPY SUPPLY, MAULDIN, S. C.

FILE NUMBER DATE OF RECORD	MORTGAGEES FAMILY NAMES	GIVEN NAMES ABCDEFGHIJ	GIVEN NAMES JKLMNO	GIVEN NAMES PQRSTUVWXYZ	MORTGAGORS	BOOK	PAGE	Amount	BRIEF DESCRIPTION, LOCATION, ETC. (Not Warranted)
9353 Mar 2, 1989	Bank		NCNB		Corporate Property Assoc	1991	844		First Amendment to mty & Security agreement per mty see Bl 1895 pg 63
"	"		"		"	1991	844		
9535 Mar 3, 1989	"		"		M. Lee Daniels Jr ^{et al}	1991	987	160,000	Ph B Lot River Downs Sect II
9619 Mar 3, 1989	"		"		Maurice A. Sathers ^{et al}	1992	076	28,114	Blvd. Lot 147 Broad Vista
9646 Mar 6, 1989	"		"		James J. Francis Jr	1992	95	36,000	High Prop Res. Unit 159 Riverbend
9781 Mar 6, 1989	"		"		Glenn L. Hamilton ^{et al}	1992	226	69,260	Lot 27 Wood Hgts Ave Edwards
"	"		"		"	1992	226		Just Sect II pt Lot 30 Wood Creek Dr
9815 Mar 6, 1989	"		"		William P. Vaughn Jr ^{et al}	1992	306		see Bl 1874 pg 193 + Bl 1991 pg 1 Subordination of mty for mty
9936 Mar 7, 1989	"		"		Barbara J. Carter	1992	412	86,000	1.345 acres Penn St
9945 Mar 7, 1989	"		"		Joan D. Posey ^{et al}	1992	416	50,000	4 Pt Lot 21 Dren Pastures Lot 20 White Horse Rd
10148 Mar 8, 1989	"		"		Anthony Wayne Cook	1992	598	13,000	2.39 acres = pt tract 2 Gibson - Montellu Ad. Washington Baptist Church Community O'Neal Jr
"	"		"		"	1992	598		also Lot 2 Ponder Ad. O'Neal Jr
"	"		"		"	1992	598		
10187 Mar 8, 1989	"		"		B. Craig Robinson ^{et al}	1992	628	25,000	Holly Inn Plantation Ph. III Sec II Lot 60 Chestnut Oaks Circle
10223 Mar 8, 1989	"		"	mty top.	Gary J. George ^{et al}	1992	643	90,150	Lot 37 Quail Ridge Sec II
10217 Mar 8, 1989	"		"	mty top.	Dwight Lee Raines ^{et al}	1992	675	56,800	Hills Sec 6 Lot 253 Creighton Dr Colonial

INDIRECT or MORTGAGEE Index to Real Estate Mortgages — Greenville County, S. C.

REG. U. S. PAT. OFFICE *Chas McCorkle* County Indexes Since 1888 An Identifying Trade Mark

 Open at Proper Tab according to First Letter or Letters of Name and refer to Buff Sub-Index sheet for page reference.

COTT FAMILY NAME INDEX No. 75 © 1949
MADE BY THE COTT INDEX COMPANY, COLUMBUS, OHIO
SOLD BY PHOTO COPY SUPPLY, MAULDIN, S. C.

()

FILE NUMBER DATE OF RECORD	MORTGAGEES FAMILY NAMES	GIVEN NAMES ABCDEFGHIJ	GIVEN NAMES JKLMNOPQ	GIVEN NAMES RSTUVWXYZ	MORTGAGORS	BOOK	PAGE	Amount	BRIEF DESCRIPTION, LOCATION, ETC. (Not Warranted)
10259 Mar 9, 1989	Bank		NCNB		^{itd} Carolyn Leigh McClure	1992	719	100,000	Lot 34 Sharon Place
10322 Mar 9, 1989	"		"		^{itd} Frank Jones	1992	792	31,000	Lot 14 Thentley Ave
10321 Mar 9, 1989	"		"		East North St Properties	1992	788	1,500,000	Tracts 1, 2 + 3 Old Spty Rd
10607 Mar 10, 1989	"		"		Donna C Ingram	1993	71	140,000	Lot 6 Windfield Hgts
10508 Mar 10, 1989	"		"		George A. Wade	1992	965		Bridge Rd 201 mtg see Bk 1910 pg 778 Release 5.0 acres Jenkins
10741 Mar 13, 1989	"		"		Buford Lee Bridge	1993	210	10,000	Lot Juglor Rd.
10757 Mar 13, 1989	"		"		^{itd} Michael D. McNicholas	1993	237	150,000	Thornblade Lot 9 The Endorse at
10810 Mar 13, 1989	"		"		Jimmy C. Reese	1993	281	30,000	Carroll Heights Sub. Lots 4+5 Garrison Rd.
10889 Mar 14, 1989	"		"		Liberty Baptist Church	1993	399	20,000	Conestee Lot 239, 240, 241 + 242
10985 Mar 14, 1989	"		"		^{itd} Anson O. Brownlee	1993	466	40,000	Windfield Rd Lot 11 Windfields Hgts
11043 Mar 14, 1989	"		"		^{itd} James A. Brewster	1993	544	35,000	Ph III Sec II Lot 49 Hollydune Plantation
11310 Mar 16, 1989	"		"		^{Co.} Southern Home Development	1993	789		201 mtg see Bk 1896 pg 337 Release Lot 18 Chelsea Woods
11740 Mar 17, 1989	"		"		^{itd} Michael D. Zucker	1994	270	25,705	Lot 5 Twin Creek Town Sub.
11734 Mar 17, 1989	"		"		^{itd} Richard P. Sanders	1994	290	25,705	Thynn C. Sanders Lot 22 Property of Edward J +
11731 Mar 17, 1989	"		"		Jo Ann W. Sherwood	1994	266	100,000	Acres Sec I Lot 13 A.C. Hwy 14 Rocky Creek
11865 Mar 20, 1989	"		"		Day K. Fisher	1994	436	11,589	Palmetto Downs Sec II Lot 85 Whatus Trail

INDIRECT or MORTGAGEE Index to Real Estate Mortgages — Greenville County, S. C.

REG. U. S. PAT. OFFICE *Chambers* County Indexes Since 1888
An Identifying Trade Mark

Open at Proper Tab according to First Letter or Letters of Name and refer to Buff Sub-Index sheet for page reference.

COTT FAMILY NAME INDEX No. 75 © 1949
MADE BY THE COTT INDEX COMPANY, COLUMBUS, OHIO
SOLD BY PHOTO COPY SUPPLY, MAULDIN, S. C.

FILE NUMBER DATE OF RECORD	MORTGAGEES FAMILY NAMES	GIVEN NAMES ABCDEFGHIJ	GIVEN NAMES JKLMNOPQ	GIVEN NAMES RSTUVWXYZ	MORTGAGORS	BOOK	PAGE	Amount	BRIEF DESCRIPTION, LOCATION, ETC. (Not Warranted)
12083 Mar 21, 1989	Bank			NCNB	Douglas M. Lorn ^{etal}	1994	678	45,000 ^{.00}	Edward Court Sec. 3 Lot 13 Wood Heights Ave
12106 Mar 21, 1989	"			"	James A. Edwards Jr. ^{etal}	1994	688	38,900 ^{.00}	Spring Sp. 1 acre Old Hwy 14 Chick
12142 Mar 21, 1989	"			"	Imho Yoon	1994	745	124,000 ^{.00}	Lot 43 Asheton Sub. Pham II
12406 Mar 23, 1989	"			"	Ross C. Williams ^{etal}	1995	65	70,000 ^{.00}	Sec IV Lot 192 Brookfield West
12395 Mar 23, 1989	"			NCNB	Larry Wesley Wheeler ^{etal}	1995	54	41,850 ^{.00}	Lot 1 Bellingham Sub I
13015 Mar 27, 1989	"			Mtg. Corp.	Wife Helen Cochran Scott Helen C. Scott	1995	802	20,000 ^{.00}	Lot 32 Chestnut Hills
12955 Mar 27, 1989	"			"	Jonathan Taylor McClure ^{etal}	1995	715	150,000 ^{.00}	Lot 9 Heathstone Ests.
13133 Mar 28, 1989	"			"	Joseph W. Larkin ^{etal}	1995	909	35,000 ^{.00}	Lot 89 Brookside Sec IV
13189 Mar 28, 1989	"			"	Armer Douglas Hogg ^{etal}	1995	987	20,000 ^{.00}	Lot Main St Sville
13332 Mar 29, 1989	"			"	Craig Bowman ^{etal}	1996	167	46,087 ^{.00}	Height Butler Sp. Lot 8 Fairlane wife Lumb
13425 Mar 29, 1989	"			"	Robert Lee Rice	1996	297	8,000 ^{.00}	Lot 26 Essex Court
13478 Mar 30, 1989	"			"	James David Stein ^{etal}	1996	486	100,000 ^{.00}	Barkdale Sub. Lot 56 Barkdale Rd
13551 Mar 30, 1989	"			"	Gregory A. Morton	1996	595	8,850 ^{.00}	Sec 6 Lot 267 Colonial Hills
13586 Mar 30, 1989	"			"	Hussein A. Sharaf ^{etal}	1996	639	30,000 ^{.00}	Lot 4 Plat Bk 11-C Pg. 67
13675 Mar 31, 1989	"			"	Charles Rich Stepp ^{etal}	1996	777	22,000 ^{.00}	also int in Rd 5 acres Plat Bk 8-1 pg 64
13747 Mar 31, 1989	"			"	C. D. H + M Investment Group	1996	863	182,100 ^{.00}	Pk. Lot 17 Progress Rd Progress

INDIRECT or MORTGAGEE Index to Real Estate Mortgages — Greenville County, S. C.

REG. U. S. PAT. OFFICE *Chas. M. Cotts* County Indexes Since 1888 An Identifying Trade Mark

Open at Proper Tab according to First Letter or Letters of Name and refer to Buff Sub-Index sheet for page reference.


COTT FAMILY NAME INDEX No. 75 © 1949
MADE BY THE COTT INDEX COMPANY, COLUMBUS, OHIO
SOLD BY PHOTO COPY SUPPLY, MAULDIN, S. C.

()

FILE NUMBER DATE OF RECORD	MORTGAGEES FAMILY NAMES	GIVEN NAMES ABCDEFGH	GIVEN NAMES IJKLMNO	GIVEN NAMES PQRSTUVWXYZ	MORTGAGORS	BOOK	PAGE	Amount	BRIEF DESCRIPTION, LOCATION, ETC. (Not Warranted)
13746 Mar 31, 1989	Bank		NCNB		Doyle R. Porter ^{et al}	1996	867	480,000	Butlerway. 2 tract New Bowling Green Rd
13745 Mar 31, 1989	"		"		Doyle R. Porter ^{et al}	1996	871	480,000	97 acres Dunklin Bridge Rd
13783 Mar 31, 1989	"		"		James M. Love	1996	930	50,000	See III Lot 22 Cunningham Ave
13854 Mar 31, 1989	"		"		Double B. Associates ^{a S.C. Co. Pto}	1996	994	337,500	Civ. also easement Plt date 8+9 Pelham Davis
14057 Apr 3, 1989	"		"		Walter Morgan Pierson ^{et al} 8/1/84 Shomer's Academy Meth. Church	1997	282	10,000	Burgundy Dr Lot 18 Wildair Estd
14076 Apr 3, 1989	"		"		Francis Asbury United Meth ^{Church}	1997	343	50,000	Lots 1, 2, 3 + 4 Keith Dr
14129 Apr 3, 1989	"		"		Scott Alan Blakeney ^{et al}	1997	408	45,000	Botany woods. Hwy Prop Rog. Apt No. 14 Williamsburg at see Bk 1912 pg 858
14061 Apr 3, 1989	"		"		Wesley V. Harrison	1997	286		Release 23.85 acres Jar mty
13965 Apr 3, 1989	"		"		Paul E. Scarpa ^{et al}	1997	190		Release Lot 19 Wakefield tract Carter's Grove sub. see I 3m mty see Bk 1938 pg 305
14089 Apr 3, 1989	"		"		James A. Brunton ^{et al} III	1997	362		Agreement also Lot 5 North Main St. Sville
14455 Apr 4, 1989	"		"		Melvin L. Parker Sr ^{et al}	1997	868	370,000	Lot 4 North Main St. Sville
14652 Apr 5, 1989	"		"		Sheila Williams ^{et al}	1998	31	14,375	9.4 acres Gibbs Shoal Rd Jar mty see Bk 1356 pg 320
14540 Apr 5, 1989	"		"		Jerry E. Owens ^{et al} Gen. Pto.	1997	949		Mty arroyo Colonial, mty Co. 89-1209 Green pc
15003 Apr 7, 1989	"		"	SC	Caraba Capital, a SC	✓	✓	✓	Litigations - Wade Hampton Blvd.
14764 Apr 6, 1989	"		"		Richard B. Lanford ^{et al} II	1998	161	50,000	Lot 4 New Rd. see B

INDIRECT or MORTGAGEE Index to Real Estate Mortgages — Greenville County, S. C.

REG. U. S. PAT OFFICE *ChamCott* County Indexes Since 1888
An Identifying Trade Mark

 Open at Proper Tab according to First Letter or Letters of Name and refer to Buff Sub-Index sheet for page reference.

COTT FAMILY NAME INDEX No. 75 © 1949
MADE BY THE COTT INDEX COMPANY, COLUMBUS, OHIO
SOLD BY PHOTO COPY SUPPLY, MAULDIN, S. C.

FILE NUMBER DATE OF RECORD	MORTGAGEES FAMILY NAMES	GIVEN NAMES ABCDEFGHIJ	GIVEN NAMES KLMNO	GIVEN NAMES PQRSTUVWXYZ	MORTGAGORS	BOOK	PAGE	Amount	BRIEF DESCRIPTION, LOCATION, ETC. (Not Warranted)
14780 Apr 6, 1989	Bank		NCNB		James R. Bagwell ^{et al}	1998	168	.00	also lot
14809 Apr 6, 1989	"		"		Bobby J. Stewart ^{et al}	1998	224	5,200	1.52 acres Hwy 25 Oaklawn Dr
14872 Apr 6, 1989	"		"		James J. Knoop jr.	1998	313	.00	lot 3 = 0.53 acres Corner Ave Hwy 20
14938 Apr 7, 1989	"		"		Sp. Jose Hermindo Quinones jr.	1998	381	40,000	1.20 acres Sunny Ln + S.C.
15075 Apr 7, 1989	"		"		Jose H. Quinones jr.	1998	381	12,000	lot 37 Eastgate Village
15073 Apr 7, 1989	"		"		J. Andrew Mitchell ^{et al}	1998	575	.88,000	lots 32+33 Chelsea Inn woods. For mts see Bl 1896 p 337
15139 Apr 10, 1989	"		"		Southern Homes Dev Co ^{et al}	1998	573	.00	Relian lots 32+33 Chelsea
15140 Apr 10, 1989	"		"		David A. Quattlebaum III	1998	669	75,000	Barksdale lot 15 Parkins Mill Rd
15308 Apr 10, 1989	"		"		Jeffrey D. Lushman ^{et al}	1998	673	50,000	Sec 6 Pt 2. lot 15 Jarrett woods
15532 Apr 10, 1989	"		"		Mark a. Sanders	1998	903	7,500	3 acre
15558 Apr 11, 1989	"		"		R. Franklin Smith ^{et al}	1999	149	10,000	4.7 acres Anderson Ridge Rd
15575 Apr 11, 1989	"		"		Ralph J. Keifer jr. ^{et al}	1999	177	35,000	Edwards Forest. Sec III lot 50 Elmwood Dr
15587 Apr 11, 1989	"		"		Michael B. Brown ^{et al}	1999	199	36,246	Piney Mt Rd pt lots 12, 13 + 14
15596 Apr 11, 1989	"		"		Jeisir Jarhan ^{et al}	1999	217	94,000	lot 108 Hunter woods
15625 Apr 12, 1989	"		"		Alan Kim Pattison ^{et al}	1999	225	17,000	13.12 acres Rudy Jack Rd
15775 Apr 12, 1989	"		"		Beatrice C. Brabitt	1999	251	30,000	lot 17 + pt lot 12 Cleveland
Apr 12, 1989	"		"		Joseph H. Anderson ^{et al}	1999	414	30,000	lot 47 Del Norte Est

INDIRECT or MORTGAGEE Index to Real Estate Mortgages — Greenville County, S. C.

REG. U. S. PAT. OFFICE *ChumCott* County Indexes Since 1888 An Identifying Trade Mark

Open at Proper Tab according to First Letter or Letters of Name and refer to Buff Sub-Index sheet for page reference.

COTT FAMILY NAME INDEX No. 75 © 1949
MADE BY THE COTT INDEX COMPANY, COLUMBUS, OHIO
SOLD BY PHOTO COPY SUPPLY, MAULDIN, S. C.

()

FILE NUMBER DATE OF RECORD	MORTGAGEES FAMILY NAMES	GIVEN NAMES ABCDEFGH	GIVEN NAMES IJKLMNO	GIVEN NAMES PQRSTUVWXYZ	MORTGAGORS	BOOK	PAGE	Amount	BRIEF DESCRIPTION, LOCATION, ETC. (Not Warranted)
15932 Apr 13, 1989	Bank		NCNB		Rhonda A. Jink <i>et al</i>	1999	602	79,000	Finley St. Lot 1 1/2 pt Lot 2, 2 corners St + Cripple Creek Rd
16046 Apr 14, 1989	"		"		Charles H. Jilkotson a S.C. Gen Pto.	1999	702	24,000	Lot 2 = 1.00 acres "Garborough Assn"
16041 Apr 14, 1989	"		"		Stone - Garborough Assn <i>et al</i>	1999	734	2,200,000	Lot Property of Stone -
16042 Apr 14, 1989	"		"		Wilbur Rushton <i>et al</i>	1999	747	47,000	2 acres Dupin Cir Ave Less Strip
16043 Apr 14, 1989	"		"		John H. Young <i>et al</i>	1999	756	51,000	Lot 7 1 pt Lot 14 McDaniel Crescent Ave
16357 Apr 17, 1989	"		"		E. Erwin Maddry <i>et al</i>	2000	18	100,000	lots 20, 21 + 22 + pt lot 24, 25 + 26 Mtg see Bd 1921 pg. 716 Release 1.009 agreement 2 or
16321 Apr 17, 1989	"		"		Mr Holly Pto. and C. Kempton <i>et al</i>	2000	6		Release lot 51 Golden Wings Way Shonblade Phase I for mtg see Bd 1938 pg. 305
16468 Apr 17, 1989	"		"		Paul E. Scarpa <i>et al</i>	2000	134		Drum Sw mtg see Bd 186 pg. 302 Release lot 3 Broaddale 89-1319 Michaels Stores, Inc. Finley - 24.34 ac. Laurens Rd. Detten
" Apr 17, 1989	"		"		" <i>et al</i>	2000	134		Merry Oaks Day Prop Rog. III Unit 23-B Wildaire
16247 Apr 17, 1989	"		"		Barksdale Prop a S.C. Gen Pto	1999	926		Release lot 3 Broaddale 89-1319 Michaels Stores, Inc. Finley - 24.34 ac. Laurens Rd. Detten
16538 Apr 18, 1989	"		"	" Texas Natl, as adm. order	Vedae Properties, Inc.	✓	✓	✓	
16514 Apr 18, 1989	"		NCNB		R. Lynn Alexander	2000	171	15,000	
16585 Apr 18, 1989	"		NCNB		Kenneth A. Tedder <i>et al</i>	2000	228	5,000	Lot 2 Broaddale Ests
16666 Apr 18, 1989	"		NCNB		Peggy L. Finley	2000	274	10,000	Lot 1 Summit Dr Mtg see Bd 1913 pg. 746 Final Amendment to Mtg 2 or see Bd 1904 pg. 704
16686 Apr 18, 1989	"		NCNB		Kieger Embroidery Mfg Corp.	2000	333		
16688 Apr 18, 1989	"		NCNB		H & K Realty Assoc.	2000	323		Assumption Agreement 3 or Mtg

INDIRECT or MORTGAGEE Index to Real Estate Mortgages — Greenville County, S. C.

REG. U. S. PAT. OFFICE *Chas McCott* County Indexes Since 1888
An Identifying Trade Mark

 Open at Proper Tab according to First Letter or Letters of Name and refer to Buff Sub-Index sheet for page reference.

COTT FAMILY NAME INDEX No. 75 © 1949
MADE BY THE COTT INDEX COMPANY, COLUMBUS, OHIO
SOLD BY PHOTO COPY SUPPLY, MAULDIN, S. C.

FILE NUMBER DATE OF RECORD	MORTGAGEES FAMILY NAMES	GIVEN NAMES ABCDEFGHIJ	GIVEN NAMES KLMNOP	GIVEN NAMES PQRSTUVWXYZ	MORTGAGORS	BOOK	PAGE	Amount	BRIEF DESCRIPTION, LOCATION, ETC. (Not Warranted)
16687 Apr 18, 1989	Bank		NCNB		K. + K. Realty Assoc	2000	329		Mtg. in Bl 1904 Pg. 704 First Amendment to Mtg. in
16798 Apr 19, 1989	"		"		Nora P. Stathos	2000	496	239,666 ⁴⁵	Pt lot 3 Bolant Park
17047 Apr 20, 1989	"		"		Cheney C. Gilman	2000	765	11,300 ⁰⁰	Lot 87 Redwood PK.
17147 Apr 21, 1989	"		"		Dorothy C. Hannal <i>et al</i>	2000	871	28,000 ⁰⁰	50.45 acm Holland Fork Rd
17190 Apr 21, 1989	"		"		Z. Gary Gilliam	2000	942	75,000 ⁰⁰	Prop. Reg. Unit 248 Ingleside Hwy.
17171 Apr 21, 1989	"		"		Don A. Loringgood	2000	910	24,800 ⁰⁰	2 acres Lot 34 Zenace Lane
17273 Apr 21, 1989	"		"		Smithprints Assoc a S.C. <i>See Pts.</i>	2001	003	1,780,000 ⁰⁰	Lot Woodruff Rd
17333 Apr 21, 1989	"		"		James J. Krape Jr.	Record		40,000 ⁰⁰	Aug 20 2nd Mtg. in Bl 1998 p. 313
17409 Apr 24, 1989	"		"		Robert W. George <i>et al</i>	2001	092	25,000 ⁰⁰	1.20 acres Sunny East S.C. Avenger Place
17414 Apr 24, 1989	"		"		Mary B. Gilman	2001	163	22,500 ⁰⁰	Lot 301 Avenger Rd University Hqts.
17432 Apr 24, 1989	"		"		W. R. Donahoe Jr. <i>et al</i>	2001	190	100,000 ⁰⁰	pt Lot 84 Midland St Watson Orchard
17478 Apr 24, 1989	"		"		Wayne Schery <i>et al</i>	2001	223	80,000 ⁰⁰	Lot 7 Darin way
17479 Apr 24, 1989	"		"		James D. Dawson <i>et al</i>	2001	262	30,000 ⁰⁰	Lot 19 Kellitt Pk. Sec IV also pt tract 3 Ruddy Fork Rd
17518 Apr 24, 1989	"		"		Thomas Luey Jr. <i>et al</i>	2001	266	20,000 ⁰⁰	pt tract 3 Ruddy Fork Rd 89-801 2nd Mtg. in Bl 1480 p. 862
17729 Apr 25, 1989	"		"		Nelson Chulka <i>et al</i>	2001	338	20,000 ⁰⁰	Release of Lien from Judgment Roll Chick Lacy Jr.
17818 Apr 26, 1989	"		"		Ronney Nely <i>et al</i>	2001	528	7,500 ⁰⁰	Lot Dolphin Dr
						2001	654		Lot 7 Brushy Creek Rd

INDIRECT or MORTGAGEE Index to Real Estate Mortgages — Greenville County, S. C.

REG. U. S. PAT. OFFICE *Chas McCott* County Indexes Since 1888 An Identifying Trade Mark

 Open at Proper Tab according to First Letter or Letters of Name and refer to Buff Sub-Index sheet for page reference.

COTT FAMILY NAME INDEX No. 75 © 1949
MADE BY THE COTT INDEX COMPANY, COLUMBUS, OHIO
SOLD BY PHOTO COPY SUPPLY, MAULDIN, S. C.

()

FILE NUMBER DATE OF RECORD	MORTGAGEES FAMILY NAMES	GIVEN NAMES ABCDEFGH	GIVEN NAMES IJKLMNO	GIVEN NAMES PQRSTUVWXYZ	MORTGAGORS	BOOK	PAGE	Amount	BRIEF DESCRIPTION, LOCATION, ETC. (Not Warranted)
17871 Apr 26, 1989	Bank		N C N B		^{et d} Bobby L. Wilson	2001	731	.00 29,000	Billie June Aves Grove sp. Lot 15 West Fairway Dr
17993 Apr 26, 1989	"		"		MMA Julie G. Carithus	2001	862	.00 45,000	Kingswood Lot 18 + Lot 19 Kingswood Cir.
18039 Apr 26, 1989	"		"		^{et d} Julie G. Wheeler	2001	913	.00 40,000	Gophin Dr Bermuda Ct Lot 1 Bermuda Ct +
18295 Apr 27, 1989	"		"		Church. Mauldin United Methodist	2002	179	.00 400,000	Butler Ave 3.294 aces Fairfield + East
18365 Apr 28, 1989	"		"		Rogers Rent-a-Car Inc.	2002	272	.00 40,000	St. 0.9 aces Echols + Bannockburn
18502 Apr 28, 1989	"		"	mtg corp.	Don M. Parker	2002	410	.00 84,800	See I PA I Lot 242 Hunters Woods
18501 Apr 28, 1989	"		"	mtg Corp.	^{et d} William J. Nelson Jr.	2002	406	.00 108,250	Lot 12 Meadowbrook Rd.
18507 Apr 28, 1989	"		"	mtg Corp.	^{et d} Robert P. Hampton	2002	440	.00 100,000	Lot 603 West Shallowstone Chick Apts sp.
18673 May 1, 1989	"		N C N B		^{et d} Thomas J. Priestley	2002	698	.00 30,000	1.36 aces Siler Rd
18855 May 1, 1989	"		N C N B		V. F. W. a S.C. Gen Pts.	2002	961	.00	Pulaski Lot 17 = 1.34 aces
"	"		"		" " " "	2002	961	.00	Windy Woods Way Watsoni Drive For Mtg see Bk 1949 pg 308
18910 May 2, 1989	"		N C N B		John M. Dillard	2003	024	.00 146,000	Pelham Davis Park Pb lot 14 Pelham Davis Circle
19053 May 2, 1989	"		N C N B		a S.C. Gen Pts. East North St. Properties	2003	174	.00 1,500,000	Lot East Pointe Shopping Village Morningside Sec I
19062 May 2, 1989	"		N C N B		^{et d} William J. Stevenson	2003	182	.00 13,000	Lot 219 Botany Woods Sp. Driv
19068 May 2, 1989	"		N C N B		Messer Industries, Inc.	2003	193	.00 600,000	Lot Inside St. Chick Springs
19261 May 3, 1989	"		N C N B		Gen Pts. Domasee Land Co. a S.C.	2003	404	.00 42,000	Lots 11, 13 + 14 Oak crest

INDIRECT or MORTGAGEE Index to Real Estate Mortgages — Greenville County, S. C.

REG. U. S. PAT OFFICE *Chas. McKee* County Indexes Since 1888 An Identifying Trade Mark

 Open at Proper Tab according to First Letter or Letters of Name and refer to Buff Sub-Index sheet for page reference.

COTT FAMILY NAME INDEX No. 75 © 1949
MADE BY THE COTT INDEX COMPANY, COLUMBUS, OHIO
SOLD BY PHOTO COPY SUPPLY, MAULDIN, S. C.

FILE NUMBER DATE OF RECORD	MORTGAGEES FAMILY NAMES	GIVEN NAMES ABCDEFGHIJ	GIVEN NAMES JKLMNO	GIVEN NAMES PQRSTUVWXYZ	MORTGAGORS	BOOK	PAGE	Amount	BRIEF DESCRIPTION, LOCATION, ETC. (Not Warranted)
19160 May 3, 1989	Bank		N C N B		Josh A. Brandon <i>et al</i>	2003	278	.00 67,950	Lot Auguste Court Sub Block B Lot 2 + pt lot 61 + 63 Auguste
19341 May 4, 1989	"		"		K. Buddie Brizman Jr. <i>et al</i>	2003	504	.00 50,000	Exempt Sec I Lot 24 Queen Anne Rd
19586 May 5, 1989	"		"		Freddie Mae S. Jenkins	2003	785	.00 10,000	Lot 1 Reeves Rd
19796 May 8, 1989	"		"	mtg. corp.	Thomas H. Maskell	2004	020	.00 129,200	Truck PUD Ph. I Sec. I Lot 30 Oak Brook Way Puddle
19807 May 8, 1989	"		"		Jeffrey W. Stephens <i>et al</i>	2004	045	.00 53,000	Sub Lot 24 Verner Dr. Cedar Vale
19819 May 8, 1989	"		"		Robert M. Dempsey	2004	055	.00 20,000	Woods Sec. I Mauldin Lot 53 Boulder Rd Foresters
19894 May 8, 1989	"		"		Pearlie D. Harris	2004	112	.00 24,000	Lot 9 Meadowood Sub.
19895 May 8, 1989	"		"		Sh. Donnie J. Jollison <i>et al</i>	2004	120	.48 7,423	South Sp. Lot 8 Fourth Ave Foresters
19896 May 8, 1989	"		"		Russell G. Duddy <i>et al</i>	2004	109		Agreement
20030 May 9, 1989	"		"		Jed Lindsay <i>et al</i>	2004	250	.00 31,800	Chick Sp. Sp. Lot 9 Highland Dr
20031 May 9, 1989	"		"		Richard D. Overley <i>et al</i>	2004	254	.00 5,500	Ornd Sp. Rutherford Rd 3.76 acres Berry Mill Rd
20155 May 9, 1989	"		N C N B	J. M. C.	Lake Associates <i>et al</i>	1361	236		Dr. see REM Bk 9/862 pg 279 Release Lot 1 West Lake Shore
20249 May 10, 1989	"		N C N B		William J. Stevenson <i>et al</i>	2004	470		Agreement
20273 May 10, 1989	"		N C N B		Carolyn M. Buchner	2004	475	.00 10,000	Lot 8 Ashley Oaks + Miller Rd
20315 May 10, 1989	"		N C N B		Donald W. Campbell <i>et al</i>	2004	521	.00 45,000	1.55 acres Smith Herbs Rd
20348 May 10, 1989	"		N C N B		William R. Hall, Jr. <i>et al</i>	2004	529	.00 9,000	Rd 7.41 acres Old Bunham Bridge

INDIRECT or MORTGAGEE Index to Real Estate Mortgages — Greenville County, S. C.

REG. U. S. PAT. OFFICE *Chas. McCall* County Indexes Since 1888 An Identifying Trade Mark

Open at Proper Tab according to First Letter or Letters of Name and refer to Buff Sub-Index sheet for page reference.

COTT FAMILY NAME INDEX No. 75 © 1949
MADE BY THE COTT INDEX COMPANY, COLUMBUS, OHIO
SOLD BY PHOTO COPY SUPPLY, MAULDIN, S. C.

()

FILE NUMBER DATE OF RECORD	MORTGAGEES FAMILY NAMES	GIVEN NAMES ABCDEFGH	GIVEN NAMES IJKLMNO	GIVEN NAMES PQRSTUVWXYZ	MORTGAGORS	BOOK	PAGE	Amount	BRIEF DESCRIPTION, LOCATION, ETC. (Not Warranted)
20217 May 10, 1989	Bank		NCNB		Joseph H. Christians	Deed Bk. 361	368		1st & 2nd Easement See Rem Bk 1911 pg 200 Release Deed II 4.54ae (Wassy) Bk 1911 pg 197 + mts Bk 1911 pg 200
"	"		"		"	Deed Bk. 361	368	.00	way.
20547 May 11, 1989	"		"		Orchard PK Shops Pks	2004	703	500,000	Lot Orchard PK Dr + Brendan
20564 May 11, 1989	"		"		Lola Mae Anders	2004	737	15,000	PK. Lot 27 Davis St Somo Somo
20585 May 11, 1989	"		"		Earl S. Cobb	2004	762	35,000	Lot 36 Belmont Hgts + less lots Oak Grove Est.
20612 May 11, 1989	"		"		Bess Amstutz	2004	779	70,000	17.03 prop Lawrence Reid
20697 May 11, 1989	"		"		Helen J. Cummings	2004	879	26,300	Stally Spgs Sec II Lot 103 Brookland Rd
20768 May 12, 1989	"		"		Julius B. Drake	2004	936	35,000	1.36 acres Paper mtld
20829 May 12, 1989	"		"		Lawrence S. Knighton	2005	028	20,000	Lot 19 Woodland Dr also pt Lot 20 Woodland Dr
"	"		"		"	2005	028	.00	
20828 May 12, 1989	"		"		Jahy E. Abercrombie	2005	032	50,000	Lot Davis Rd Oallawn Sp
20827 May 12, 1989	"		"		Joseph K. McKee	2005	036	25,000	Lot 207 Maple St D'ville
21076 May 15, 1989	"		"		William Garland Jewell Jr	2005	321	95,000	Lot Brookside Way
20923 May 15, 1989	"		"		Leon Hill	2005	137	500,000	Lot 81 Mt Vernon Ests Sec I Lots 83 + 84 Parkhill Ct Lots 37, 38 + 39
21033 May 15, 1989	"		"		William R. Mitchell	2005	273		Sub Bk 1974 B 46 Release Paul 1 + 2 2017 mts

INDIRECT or MORTGAGEE Index to Real Estate Mortgages — Greenville County, S. C.

REG. U. S. PAT. OFFICE *Chas McCott* County Indexes Since 1888
An Identifying Trade Mark

Open at Proper Tab according to First Letter or Letters of Name and refer to Buff Sub-Index sheet for page reference.

COTT FAMILY NAME INDEX No. 75 © 1949
MADE BY THE COTT INDEX COMPANY, COLUMBUS, OHIO
SOLD BY PHOTO COPY SUPPLY, MAULDIN, S. C.

FILE NUMBER DATE OF RECORD	MORTGAGEES FAMILY NAMES	GIVEN NAMES ABCDEFGHIJ	GIVEN NAMES JKLMNO	GIVEN NAMES PQRSTUVWXYZ	MORTGAGORS	BOOK	PAGE	Amount	BRIEF DESCRIPTION, LOCATION, ETC. (Not Warranted)
20881 May 15, 1989	Bank		N	C	Southern Homes Dev Co	2005	128		201 Myrtle Rd 1896 ps 337 Release Lot 13 Chelsea Woods
21084 May 16, 1989	"		"	"	Cons Unlimited, Inc.	2005	347	30,000	Burnsboro Rd. Pt. lots 1+2 Poplar Dr +
21183 May 16, 1989	"		"	"	David E. Kibbe, Jr. <i>std</i>	2005	418	17,000	Lot 9 = 1.23 acre Fairview Rd + View Point Knoll Maywood Estate Sec. I + also Lot 10 = 1.18 acre Fairview Rd. Maywood Estate Sec I
"	"		"	"	"	2005	418		
"	"		"	"	"	2005	418		
"	"		"	"	"	2005	418		
21184 May 16, 1989	"		"	"	Auguster Griffin <i>std</i>	2005	422	26,000	Lot 6 Meadowood Sub
21223 May 16, 1989	"		"	"	Billy R. Cross <i>std</i>	2005	459	35,000	Parcel 1 - 2.63 acre Old Brasie Rd + Old Pelzer - Greenville Rd Parcel 2 - 0.87 acre Old Brasie Rd.
"	"		"	"	"	2005	459		
21222 May 16, 1989	"		"	"	Robert Z. Briswald <i>std</i>	2005	463	29,500	Pt. lot 6 Austin Sp.
21221 May 16, 1989	"		"	"	Robert D. King <i>std</i>	2005	467	6,000	Sec 4 Simpsonville Lot 323 Westwood Austin Sp Way
21265 May 16, 1989	"		"	"	James E. Clemmer <i>std</i>	2005	529	15,000	Lot 33 River Downs Shetland John Sub.
21300 May 16, 1989	"		"	"	Lawrence W. Delaney <i>std</i>	2005	560	30,000	Lot 135 Harnes Tract Heritage 89-1687
21460 May 17, 1989	"		"	SC	Dr J B Realty, L.P., a S.C. <i>std</i>	✓	✓	✓	Leases - 1300 So. Pleasantburg Dr On Zanneau Dr, Highland
21461 May 17, 1989	"		"	"	Nancy W. Holme <i>std</i>	2005	698	25,000	Lot 10 + pt lot 11 Rondeau Leon
21463 May 17, 1989	"		"	"	Fred Adams, Jr. <i>std</i>	2005	710	50,000	Fertilizer Co. Inc. Not Property of Woodruff and + Pleasantburg Dr.
21467 May 17, 1989	"		"	"	W J B Realty, L.P. a S.C. <i>std</i>	2005	714	230,000	0.94 acre Mauldin Rd and

INDIRECT or MORTGAGEE Index to Real Estate Mortgages — Greenville County, S. C.

REG. U. S. PAT. OFFICE *Chas. McCall* County Indexes Since 1888 An Identifying Trade Mark

Open at Proper Tab according to First Letter or Letters of Name and refer to Buff Sub-Index sheet for page reference.

COTT FAMILY NAME INDEX No. 75 © 1949
MADE BY THE COTT INDEX COMPANY, COLUMBUS, OHIO
SOLD BY PHOTO COPY SUPPLY, MAULDIN, S. C.

()

FILE NUMBER DATE OF RECORD	MORTGAGEES FAMILY NAMES	GIVEN NAMES ABCDEFGH	GIVEN NAMES IJKLMNO	GIVEN NAMES PQRSTUVWXYZ	MORTGAGORS	BOOK	PAGE	Amount	BRIEF DESCRIPTION, LOCATION, ETC. (Not Warranted)
21582 May 18, 1989	Bank		NCNB		O. E. Stone, III	2005	828	150,000	Lot 28 Kilgore Plantation
21615 May 18, 1989	"		"	mtg. corp.	Robert Z. Griswold	2005	866	50,000	ps 43 18,704 acres Plat Bk 17-A
21616 May 18, 1989	"		"	"	Bruce Z. Thurrow	2005	870	15,000	Forester Woods Sec. 2
21717 May 18, 1989	"		"	mtg. corp.	John R. Copiers Jr.	2005	980	88,350	Lot 137 Upper Myrtle Court Powderhorn
21663 May 18, 1989	"		NCNB	A. C.	Julius B. Drake	2005	912		Agreement
21861 May 19, 1989	"		NCNB	S. C.	John D. Hollingsworth	2006	111	139,000	56.50 acres Grove Creek Oakland Sp. also 88 acres
21968 May 19, 1989	"		"	"	" " "	2006	111		Oakland Sp.
21868 May 19, 1989	"		NCNB	Mtg Corp.	Chas. J. Harris	2006	292	119,900	See it Bellamy Close Lot 29 Mt Vernon Estd.
22179 May 22, 1989	"		NCNB	A. C.	VFW, a S.C. Gen Pto.	2006	149		Mtg see Bk 1949 ps. 308 Release Lots 8, 9 + 10 for
22192 May 22, 1989	"		NCNB	A. C.	J. F. McAlister	2006	529	50,000	Lots 7+8 Hawks Ridge Sec I Forest
22351 May 23, 1989	"		NCNB	S. C.	William D. Ferrell, Jr.	2006	578	39,000	Lot Brookside Way Marshall Woodbrise
22393 May 23, 1989	"		NCNB	S. C.	Milo J. Helton	2006	655	38,000	Lots 28+29 Woodbrise Court
22397 May 23, 1989	"		NCNB	S. C.	Carlin A. McClain	2006	715	8,219	Lot 68 Blendale Sub See I
22396 May 23, 1989	"		NCNB	S. C.	E. Thomas Smith	2006	719	12,000	Lots 29+30 Pine Valley Estates Mauldin
22395 May 23, 1989	"		NCNB	A. C.	Jerry J. Hutter	2006	723	31,700	Lot 23 Blendale III Austin Sp
	"		NCNB	A. C.	Ronald K. Riggsby	2006	727	40,000	10.0 acres Ziegler Road

INDIRECT or MORTGAGEE Index to Real Estate Mortgages — Greenville County, S. C.

REG. U. S. PAT. OFFICE *Chas McCott* County Indexes Since 1888
An Identifying Trade Mark


 Open at Proper Tab according to First Letter or Letters of Name and refer to Buff Sub-Index sheet for page reference.

COTT FAMILY NAME INDEX No. 75 © 1949
MADE BY THE COTT INDEX COMPANY, COLUMBUS, OHIO
SOLD BY PHOTO COPY SUPPLY, MAULDIN, S. C.

FILE NUMBER	MORTGAGEES FAMILY NAMES	GIVEN NAMES ABCDEFGHIJ	GIVEN NAMES JKLMNO	GIVEN NAMES PQRSTUWXYZ	MORTGAGORS	BOOK	PAGE	Amount	BRIEF DESCRIPTION, LOCATION, ETC. (Not Warranted)
22568 May 24, 1989	Bank		NCNB						
22569 May 24, 1989	"		"		Slitcher L. Kirkland <i>et al</i>	2006	948	1,400,000	90 acres main st
22678 May 25, 1989	"		"		<i>et al</i> Slitcher L. Kirkland	2006	957	1,400,000	4 d.c. 291
22695 May 25, 1989	"		"		516 Richard Alan Carithers <i>et al</i>	2007	13	45,000	8.79 acres Antechange I-385
22745 May 25, 1989	"		"		R. Alan Carithers <i>et al</i>	2007	81	1,600,000	7 at 109 Thornblade Place III
"	"		"		Simpsonville, Inc	2007	123	75,000	3.0 acres Frontage Rd
22813 May 25, 1989	"		"		Imperial Investments <i>et al</i>	2007	123	75,000	Parcel 1 - 1,536 acres Plat
22831 May 25, 1989	"		"		James Kelleth <i>et al</i>	2007	123	75,000	Blk 15-F Pg. 5 + Parcel 2 -
22640 May 25, 1989	"		"		Gordon E. Mann	2007	226	50,000	1.536 acres Plat Blk 15-F Pg. 4
"	"		"		A. W. Thomas, III	2007	270	95,040	Hilltop Ave
"	"		"		Gerry St. Wing <i>et al</i>	2007	21	95,040	0.8 acre tract Edwards St. +
23123 May 26, 1989	"		"		" " <i>et al</i>	2007	21	95,040	right way tract for inglen + green
22895 May 26, 1989	"		"		North Hills Ltd. Pts. <i>et al</i>	✓	✓	✓	7 at 41 Cavalier Woods Sec 4 +
23051 May 26, 1989	"		"		Virginia M. Stuart	2007	247	90,000	Release ^{pts} Lots 105 + 106
23091 May 26, 1989	"		"		Zommie St. Walker <i>et al</i>	2007	499	25,000	Sycamore Dr 201 Mtg see Blk
22894 May 26, 1989	"		"		Michael B. Orr	2007	555	150,000	1982 pg 401
22955 May 26, 1989	"		"		Sylvia B. Achille	2007	351	20,000	89-1817
"	"		"		Stewart J. Hull <i>et al</i>	2007	407	15,000	fixtures - dekon - see F.d.

INDIRECT or MORTGAGEE Index to Real Estate Mortgages — Greenville County, S. C.

REG. U. S. PAT. OFFICE *Chas McCotts* County Indexes Since 1888 An Identifying Trade Mark

 Open at Proper Tab according to First Letter or Letters of Name and refer to Buff Sub-Index sheet for page reference.

COTT FAMILY NAME INDEX No. 75 © 1949
MADE BY THE COTT INDEX COMPANY, COLUMBUS, OHIO
SOLD BY PHOTO COPY SUPPLY, MAULDIN, S. C.

()

FILE NUMBER DATE OF RECORD	MORTGAGEES FAMILY NAMES	GIVEN NAMES ABCDEFGH	GIVEN NAMES IJKLMNO	GIVEN NAMES PQRSTUVWXYZ	MORTGAGORS	BOOK	PAGE	Amount	BRIEF DESCRIPTION, LOCATION, ETC. (Not Warranted)
23115 May 26, 1989	Bank		NCNB		Jack D. Jordan N.C. Gen Pts.	2007	583	80,000	Lot 37 & pt Lot 36 Stone
23006 May 26, 1989	"		"		Barbours Property & S.C.	2007	451		Release pt lot 78 Barbours
"	"		"		"	2007	451		Deed on mtg see Bk 1867 pg. 302
23533 May 31, 1989	"		"		Deane K. Lushman et al	2008	157	60,000	Lot 141 Thornblade Pt III
23595 May 31, 1989	"		"		William B. Igles III	2008	240	50,000	Lot 458 Sec D Gower Estate Height
23476 May 31, 1989	"		"		Frankie James N.C. Gen Pts.	2007	968	20,400	Lot 16 Dentry St. Perdition
23614 May 31, 1989	"		"		Barber Investment Assoc. et al	2008	284	1,128,600	Property
23633 May 31, 1989	"		"		John Roy Cash	2008	334	56,700	1.11 acm Camden Dr 89-1865
23791 June 1, 1989	"		"		Artes Beach Properties				2.65 ac. South Park Dr.
23673 June 1, 1989	"		"		James Z. Pore	2008	407	6,000	Tract I = 3.77 acm Property of James Z. Pore Tract 2 = 7.0 3 = 4.11 acm
23767 June 1, 1989	"		"	MTG Corp.	Wesley H. Newton S.C. Gen Pts.	2008	534	95,000	Lot 120 Pibble Creek Phase I
23801 June 1, 1989	"		"		Artes Beach Properties	2008	632	2,300,000	6.65 acm South Park Dr
23879 June 1, 1989	"		"		E. Thomas Smith et al	2008	726		Agreement on mtg see Bk 1896 pg. 337
23952 June 1, 1989	"		"		Southern Homes Dev. et al	2008	856		Release of Old Spartanburg Rd
24206 June 2, 1989	"		"		John P. Carlisle III	2007	178	333,100	Lot 6 Pelham Davis Cir

INDIRECT or MORTGAGEE Index to Real Estate Mortgages — Greenville County, S. C.

REG. U. S. PAT. OFFICE *Chas. McCott* County Indexes Since 1888 An Identifying Trade Mark


Open at Proper Tab according to First Letter or Letters of Name and refer to Buff Sub-Index sheet for page reference.

COTT FAMILY NAME INDEX No. 75 © 1949
MADE BY THE COTT INDEX COMPANY, COLUMBUS, OHIO
SOLD BY PHOTO COPY SUPPLY, MAULDIN, S. C.

FILE NUMBER DATE OF RECORD	MORTGAGEES FAMILY NAMES	GIVEN NAMES ABCDEFGH	GIVEN NAMES IJKLMNO	GIVEN NAMES PQRSTUVWXYZ	MORTGAGORS	BOOK	PAGE	Amount	BRIEF DESCRIPTION, LOCATION, ETC. (Not Warranted)
24056 June 2, 1989	Bank				^{et al} Anthony J. Santenari	2008	970	70,000	4.23 acres S.C. Hwy 296
24435 June 5, 1989	"				^{et al} Ernest E. Burslem	2009	359	40,000	Silver Creek Rt Sugar Creek Map 3 Sec I Lot 107 Brian Creek Rt +
24658 June 6, 1989	"				Mary B. Gilmer	Remond 2009	595	22,500	pt Lot 84 Midland St University Hpts Jan Mtg see
24810 June 7, 1989	"				" "	Remond 2009	595		Bk 2001 pg 190 Lockman Dr
24887 June 7, 1989	"				Louis Steel Jr. ^{et al}	2009	763	8,000	Lot 85 Fore Ests. Blindale Hpts
24852 June 7, 1989	"				Willie J. Spurgeon ^{et al}	2009	872	15,000	Lot 5 Greenstone St Sec III Sville
24807 June 7, 1989	"				Willie J. Cantrell ^{et al}	2009	823	95,000	Lot 110 Poinsettias
24806 June 7, 1989	"				Paul J. Baker ^{et al}	2009	737	150,000	Tract Old Grove Rd
24809 June 7, 1989	"				Baker Inc.	2009	742	150,000	Tract White House Rd Sec IV Wellington Greene
24858 June 7, 1989	"				Elizabeth M. Goodwin	2009	767	48,000	Lot 6 Kenilworth Dr Sec 7
24868 June 7, 1989	"				Don Edwards ^{et al}	2009	833	55,000	Lot 44 Forested Woods Jan Mtg see Bk 1809 pg 1
24955 June 7, 1989	"				Windsor Estate Inc. ^{et al}	2009	842		modification agreement
25039 June 8, 1989	"				William J. Fennell ^{et al}	2009	936	55,000	40 acres plat Bk 17-D pg 61 Forest
25106 June 8, 1989	"				Michael E. Baldwin ^{et al}	2010	050	30,000	Lot 31 Woodburn Dr Edwards
25148 June 9, 1989	"				James E. Addis ^{et al}	2010	101	15,000	Lot 44 Farris Bridge Rd Sheffield Forest
June 9, 1989	"				Thomas M. McNeau ^{et al}	2010	156	10,000	Lot 26 Jet Stuart Ave.

INDIRECT or MORTGAGEE Index to Real Estate Mortgages — Greenville County, S. C.

REG. U. S. PAT. OFFICE *Chas McCott* County Indexes Since 1888
An Identifying Trade Mark

 Open at Proper Tab according to First Letter or Letters of Name and refer to Buff Sub-Index sheet for page reference.

COTT FAMILY NAME INDEX No. 75 © 1949
MADE BY THE COTT INDEX COMPANY, COLUMBUS, OHIO
SOLD BY PHOTO COPY SUPPLY, MAULDIN, S. C.

()

FILE NUMBER DATE OF RECORD	MORTGAGEES FAMILY NAMES	GIVEN NAMES ABCDEFGH	GIVEN NAMES IJKLMNO	GIVEN NAMES PQRSTUVWXYZ	MORTGAGORS	BOOK	PAGE	Amount	BRIEF DESCRIPTION, LOCATION, ETC. (Not Warranted)
25152 June 9, 1989	Bank		NCNB	South Carolina	Ruth M. Quinn Development Corp.	2010	160	10,000	Acres Lot 30 Irenholm Pt. Glenwood
25210 June 9, 1989	"		"	"	Gravelmont Cemetery	2010	241	300,000	# 14 Butler Sp. 1.25 acres Woodruff Rd. + A.C.
25469 June 12, 1989	"		"	"	James R. Hattiwenger ^{et al}	2010	511	5,500	Poinsettia Ave III Lot 143 Philippine Dr
25561 June 13, 1989	"		"	"	Julio Velasquez ^{et al}	2010	603	25,000	Lot U.S. Hwy 176
25732 June 14, 1989	"		"	"	William D. High ^{et al}	2010	767	12,000	Lot 173 Trust Dr Avon Park Plex Sub.
25979 June 15, 1989	"		"	"	Douglas D. Ward ^{et al}	2010	958	25,000	Lot 40 Whittington Dr. Stratton
26063 June 15, 1989	"		"	"	Hallmark, 1385, a S.C. Dem ^{Pts.}	2011	30	832,000	4.00 acres Smith Hends Rd + Golden Strip Eweys, also right of way + easement
26110 June 16, 1989	"		"	"	Lilli M. Harris ^{et al}	2011	126	26,000	Lot 5 Rendleton St Sp
26109 June 16, 1989	"		"	"	Lemuel B. Bradshaw	2011	130	41,000	Lots 13 + 17 St Hwy 14 Oneal
26267 June 16, 1989	"		"	"	Charles Young	2011	288	16,000	Lot 98 South Jarvis Cir
26306 June 16, 1989	"		"	"	Martin D. Lawless	2011	352	225,000	Lots 1-6 Montis Dr + N. Franklin Rd. also Lot 1 Block K. also Lot 12 Florida ave.
26352 June 16, 1989	"		"	"	Stewart J. Hull	2011	422		Agreement
26506 June 19, 1989	"		"	"	William E. Rhymes Jr. ^{et al}	2011	589	20,000	Lot 1 Jura Ct

INDIRECT or MORTGAGEE Index to Real Estate Mortgages — Greenville County, S. C.

REG. U. S. PAT. OFFICE *Chas. McCall* County Indexes Since 1888 An Identifying Trade Mark

Open at Proper Tab according to First Letter or Letters of Name and refer to Buff Sub-Index sheet for page reference.

COTT FAMILY NAME INDEX No. 75 © 1949
MADE BY THE COTT INDEX COMPANY, COLUMBUS, OHIO
SOLD BY PHOTO COPY SUPPLY, MAULDIN, S. C.

FILE NUMBER DATE OF RECORD	MORTGAGEES FAMILY NAMES	GIVEN NAMES ABCDEFGHIJ	GIVEN NAMES KLMNOP	GIVEN NAMES QRSTUVWXYZ	MORTGAGORS	BOOK	PAGE	Amount	BRIEF DESCRIPTION, LOCATION, ETC. (Not Warranted)
26504 June 19, 1989	Bank		NCNB		Thomas A. Sheard ^{et al}	2011	593	10,000	Lot 3 14 Highland Zinn
26566 June 19, 1989	"		"		James Allen Belue Jr ^{et al}	2011	676	19,000	Lot Mellon St
26595 June 19, 1989	"		"		Manuel G. Dempsey ^{et al}	2011	722	68,056	Lot 40 Eastgate Village
26623 June 19, 1989	"		"		John D. Park Jr. ^{et al}	2011	769	43,000	Lot Davidson Rd Paris Mt
"	"		"		" " ^{et al}	2011	769		Jp. also 0.22 acs Davidson Rd.
26799 June 20, 1989	"		"		Pat H. Edgeworth	2011	906	14,356	Resid. Hts. Pt. lots 88 & 89 Lowndes Ave.
26856 June 20, 1989	"		"		Ward L. Stone Jr. et al	2012	14	60,000	Lot 257 Chanticleer Sec. VIII
26824 June 20, 1989	"		"		Bruce Z. Thurrow ^{et al}	2011	955		Agreement
27069 June 21, 1989	"		"		Southern Home Development	2012	235		3rd Mtg re Bk 1896 pg 337 Release Lot 7 Theban Wood
27034 June 21, 1989	"		"		Arthur M. Tripp et al	2012	182	5,000	Lot 9 Perry Rd.
27035 June 21, 1989	"		"		Heidi H. Keller	2012	186	15,061	Hyway for ingress & Egress 2.0 Ac. Plat Bk 12 E. pg. 66 Also
27198 June 22, 1989	"		"		David W. Garrison et al	2012	355	30,000	Lot 7, Paris Point Sub.
27099 June 22, 1989	"		"		Rodney Adams ^{et al}	2012	273		3rd Mtg re Bk 1855 pg. 895 Release Lots 1, 2 + 3 Eschey Hwy
27420 June 23, 1989	"		"		Russell A. Johnson et al	2012	547	40,000	Plantation "Sec. 3, Mauldin Lot 92 Dagmar Lane, Holly Tree
27423 June 23, 1989	"		"		Joseph D. Pool et al	2012	555	40,000	Lts 236 + 237 Woodvale Ave.
27527 June 26, 1989	"		"	" Mtg South, Inc.	Thomas B. Johnson	2012	701		89-2756 3rd Mtg re Bk 1413 pg. 46 Release of Lien from Judgment Roll

INDIRECT or MORTGAGEE Index to Real Estate Mortgages — Greenville County, S. C.

REG. U. S. PAT. OFFICE *Chas. McLoth* County Indexes Since 1888 An Identifying Trade Mark

Open at Proper Tab according to First Letter or Letters of Name and refer to Buff Sub-Index sheet for page reference.


COTT FAMILY NAME INDEX No. 75 © 1949
MADE BY THE COTT INDEX COMPANY, COLUMBUS, OHIO
SOLD BY PHOTO COPY SUPPLY, MAULDIN, S. C.

()

FILE NUMBER	MORTGAGEES	GIVEN NAMES	GIVEN NAMES	GIVEN NAMES	MORTGAGORS	BOOK	PAGE	Amount	BRIEF DESCRIPTION, LOCATION, ETC.
DATE OF RECORD	FAMILY NAMES	ABCDEFGH	IJKLMNO	PQRSTUVWXYZ					(Not Warranted)
27705 June 26, 1989	Bank		NCNB	of South Carolina	Southern Home Development a S.C. Gen. Pte	2012	882		Mtg on bk 1896 pg. 337 Release 7/11 Chelsea Woods Tr
27768 June 27, 1989	"		"	"	Cedar Lane Assoc.	2012	924	323,500	Units A-4 - A-5 - A-6 - B-7 - B-8 - B-9 B-10 - B-11 - B-12 - B-14, B-15, D-21 - D-22 D-25 - D-26 - D-27, D-28, D-29
27785 June 27, 1989	"		"	"	Alamy Mt. Development Inc.	2012	945	200,000	198.33 ac. Longstreet Ct. Sec. 7
27793 June 27, 1989	"		"	"	B. Hugh Mason etc	2012	953	25,000	Lot 38 Deerpark Place Subd.
27827 June 27, 1989	"		"	"	Denise D. Smith etc	2013	34	83,932	Lot 26 Kullwood Hqts Sec. 5
27861 June 27, 1989	"		"	"	Derrill Leake etc	2013	52	47,000	25.0 ac. Standing Spring Rd. Phase II
27860 June 27, 1989	"		"	"	Delores J. Donaldson	2013	56	20,000	Lot 27. Woodwind Townhouse
28014 June 27, 1989	"		"	"	David L. Ponder etal	2013	224	15,000	Lot 4 Williams St.
28139 June 28, 1989	"		"	"	Jimmy Brent Thompson	2013	403	22,000	1.04 ac. Miller Rd. Map 2 Sec. II
28166 June 29, 1989	"		"	"	William F. Zoo	2013	450	36,000	7/17 Foxcroft Rd. Foxcroft
28374 June 29, 1989	"		"	"	Schuyler C. Bauhyste etal	2013	700	53,000	7/17 Silverleaf Sec. 1A
28413 June 30, 1989	"		"	"	Paul C. Aughty, III	2013	734	77,500	Club Lots 9, 11, 19 + 63 Little Bald Rock Hills
28477 June 30, 1989	"		"	"	Sybil Virginia D. Pitman etal	2013	809	7,500	7/17 104 Alvin Jan Dr. Western
28494 June 30, 1989	"		"	Mortgage Corp.	Charles Richm, III	2013	813	85,850	Pt. Lots 5 + 6 Curston St

INDIRECT or MORTGAGEE Index to Real Estate Mortgages — Greenville County, S. C.

REG. U. S. PAT OFFICE *Chas McCott* County Indexes Since 1888
An Identifying Trade Mark

 Open at Proper Tab according to First Letter or Letters of Name and refer to Buff Sub-Index sheet for page reference.

COTT FAMILY NAME INDEX No. 75 © 1949
MADE BY THE COTT INDEX COMPANY, COLUMBUS, OHIO
SOLD BY PHOTO COPY SUPPLY, MAULDIN, S. C.

FILE NUMBER	MORTGAGEES	GIVEN NAMES	GIVEN NAMES	GIVEN NAMES	MORTGAGORS	BOOK	PAGE	Amount	BRIEF DESCRIPTION, LOCATION, ETC.
DATE OF RECORD	FAMILY NAMES	ABCDEFGH	IJKLMNO	PQRSTUVWXYZ					(Not Warranted)
28708									
June 30, 1989	Bank		N CNB	South Carolina	Trident Resources Group, Inc	2014	138	.00	93.22 acres Jonesville Rd
28795	"		"	"	A.W. Thomas III	2014	265	169,440	Lot 47 + 48 Cavalier Woods
July 3, 1989	"		"	"	Iyer E. Watford Jr	2014	305	60,000	Blackhawk Dr + W. Georgia Rd
28842	"		"	"	Sandra Scrupp Scarpa	2014	354	155,000	12.34 acres Hwy 276
July 3, 1989	"		"	"	Paul E. Scarpa	2014	358	28,000	Lot 21 Alondra Highlands
28876	"		"	"	P.C. Aughtin III	2014	739	200,000	Lot 80 Parrish Ct Collins
July 3, 1989	"		"	"	Andreas N. Satterfield Jr	2014	743	10,000	Lot 16 Augusta Dr
28877	"		"	"	Gladys L. Coleman	2014	834	25,000	Lot 29 + 30 Lake View Dr
July 3, 1989	"		"	"	Marie A. Salaiak	2014	843	30,500	Lot 9 = .48 acres
289130	"		"	"	Leon Thomas Olma	2014	925	5,820	Lot 90 Colonial Hills
July 5, 1989	"		"	"	Lewis Gillman	2014	959	9,112	Lot 21 Parkview Litch
29149	"		"	"	Mrs Rebekah H. Crouch	2014	963	25,000	Lot 69 Parkwood Mauldin
July 5, 1989	"		"	"	Suzanne Crouch	2014	963	25,000	Lot 69 Parkwood Mauldin
29256	"		"	"	Forrest L. Hammett	2014	967	18,300	4.0 acres Old Georgia Rd
July 6, 1989	"		"	"	Weldon J. Mcaber	2015	31	7,037	Lot 79 Orchard Acres Sec 2
29269	"		"	"	Arlene J. Donaldson	2014	987		Agreement
July 6, 1989	"		"	"	J.H. Gillespie	2015	149		Release Units A-4, A-5, A-6, B-7
29347	"		"	"	"	2015	149		B-8, B-9, B-10, B-11, B-12, B-14, B-15
July 6, 1989	"		"	"	"	2015	149		D-21, D-22, D-25, D-26, D-27, D-28, D-29
29394	"		"	"	"	2015	149		Centre West. 201 70th Ave Blk 1868
July 6, 1989	"		"	"	"	2015	149		
29392	"		"	"	"	2015	149		
July 6, 1989	"		"	"	"	2015	149		
29393	"		"	"	"	2015	149		
July 6, 1989	"		"	"	"	2015	149		
29446	"		"	"	"	2015	149		
July 6, 1989	"		"	"	"	2015	149		
29391	"		"	"	"	2015	149		
July 6, 1989	"		"	"	"	2015	149		
29478	"		"	"	"	2015	149		
July 7, 1989	"		"	"	"	2015	149		
"	"		"	"	"	2015	149		
"	"		"	"	"	2015	149		
"	"		"	"	"	2015	149		

INDIRECT or MORTGAGEE Index to Real Estate Mortgages — Greenville County, S. C.

REG. U. S. PAT. OFFICE *ChumCott* County Indexes Since 1888 An Identifying Trade Mark

Open at Proper Tab according to First Letter or Letters of Name and refer to Buff Sub-Index sheet for page reference.

COTT FAMILY NAME INDEX No. 75 © 1949
MADE BY THE COTT INDEX COMPANY, COLUMBUS, OHIO
SOLD BY PHOTO COPY SUPPLY, MAULDIN, S. C.

()

FILE NUMBER DATE OF RECORD	MORTGAGEES FAMILY NAMES	GIVEN NAMES ABCDEFGH	GIVEN NAMES IJKLMNO	GIVEN NAMES PQRSTUVWXYZ	MORTGAGORS	BOOK	PAGE	Amount	BRIEF DESCRIPTION, LOCATION, ETC. (Not Warranted)
29758 July 10, 1989	Bank		NCNB	g S.C.	Ballard Concrete Co Inc	2015	411	.00 124,000	12 acres plat Bl 17-H pg 23
29768 July 10, 1989	"		"	"	James A. Williams	2015	444	.54 10,784	Lots 5+7 Bridgers Rd View Lane
30100 July 12, 1989	"		"	"	Jed W. Keller	2015	745	.00 24,000	Lot 55 Sylvan Hills Valley Budge Rd also pt lot 3
30133 July 12, 1989	"		NCNB	Mty Corp	Larry H. Center	2015	779	.00 65,000	Lot 24 pt lot 3 Hammett
30196 July 12, 1989	"		NCNB	South Carolina	Charles C. Thompson	2015	851	.01 16,590	Lot 27 Fair Hgts
30240 July 12, 1989	"		NCNB	Mty Corp.	Gerald L. Coletta	2015	903	.00 90,000	Lot 196 Pelham Falls Pt II
30294 July 13, 1989	"		NCNB	South Carolina	Elizabeth P. Rigley	2015	982	.00 25,000	Lot 3 Carroll Lane
30293 July 13, 1989	"		NCNB	South Carolina	Michael R. Franklin	2015	986	.00 10,000	Lot 22 Oak Meadows
30441 July 13, 1989	"		NCNB	South Carolina	Aller Finley	2016	155	.00 175,000	26.9 acres Plat Bl 11-X pg 65
30588 July 14, 1989	"		NCNB	Mty Corp.	Stewart C. Cook	2016	270	.00 41,281	Lot 14 & pt Lot 15 Vista Hills Sheffield Rd
30570 July 14, 1989	"		NCNB	Mty Corp.	Kenneth L. Tucker	2016	241	.00 85,000	Lot 22 Belmont Hgts
30757 July 17, 1989	"		NCNB	South Carolina	Sealoran B. Turner	2016	473	.00 31,500	8 acres Fairview Sp. Dove Ave
30876 July 17, 1989	"		NCNB	South Carolina	Henry B. Mesley	2016	615	.00 25,000	Lot 58 Boythorne Ct
30907 July 17, 1989	"		NCNB	South Carolina	Donald W. Layton	2016	669	.00 50,000	7.06 acres Easley Bldg. Rd Broadforest
30956 July 18, 1989	"		NCNB	South Carolina	Johannes P. Kuyner	2016	718	.00 27,500	Lot 27 Fairmont Ave Subd Sec 2
31067 July 18, 1989	"		NCNB	South Carolina	Christopher D. Leonard	2016	857	.00 55,000	Lot 22 Westwood South

INDIRECT or MORTGAGEE Index to Real Estate Mortgages — Greenville County, S. C.

REG. U. S. PAT. OFFICE *Chas McCott* County Indexes Since 1888 An Identifying Trade Mark


Open at Proper Tab according to First Letter or Letters of Name and refer to Buff Sub-Index sheet for page reference.

COTT FAMILY NAME INDEX No. 75 © 1949
MADE BY THE COTT INDEX COMPANY, COLUMBUS, OHIO
SOLD BY PHOTO COPY SUPPLY, MAULDIN, S. C.

FILE NUMBER DATE OF RECORD	MORTGAGEES FAMILY NAMES	GIVEN NAMES ABCDEFGHIJ	GIVEN NAMES JKLMNO	GIVEN NAMES PQRSTUVWXYZ	MORTGAGORS	BOOK	PAGE	Amount	BRIEF DESCRIPTION, LOCATION, ETC. (Not Warranted)
31107 July 18, 1989 31254	Bank		N C N B	South Carolina	<i>et al</i> Wes A. Smith	2016	876	50,000	Austin Tp. Lot 47 Holly Inn Plantation
July 19, 1989 31381	"		"	South Carolina	Dus P. Stathas	2017	24	5,000	1/2 right way for ingress & egress Lot Congaree Rd & easement
July 20, 1989 31408	"		"	"	<i>et al</i> Vincent E. Crow	2017	147	25,000	Sugar Creek Map 7 Lot 22 Sugarcrane Ct
July 20, 1989 31930	"		N C N B	Inty Corp.	<i>et al</i> Jay W. Grosse	2017	189	63,837	Lot 62 McSwain Gardens 89-2446 Greer
July 21, 1989 31924	"		N C N B	South Carolina	Doyle R. Porter <i>et al</i>	✓	✓	✓	Futures - 1300 Boiling Springs Rd. Inn. Gardens
July 21, 1989 31846	"		N C N B	South Carolina	Donald R. Carver	2017	693	15,000	Lot 2 Coleman Court, Paris
July 21, 1989 31949	"		"	"	<i>et al</i> Doyle R. Porter	2017	702	120,000	97 acres Plat Bk 14-3pg 19
July 21, 1989 32009	"		"	"	Mary Sue Sammons	2017	749	10,000	Lot 6 Taylor St. Augusta
July 21, 1989 32152	"		"	"	Ted W. Keller	2017	775	65,000	Plat Lot 2 Plat Lot 2 East North St. also
July 24, 1989 32151	"		"	"	<i>et al</i> Morris G. Kalach	2017	907	30,000	Earl St also rights Lot North Main St + East
July 24, 1989 32107	"		"	"	Donella J. Anabinett	2017	911	30,000	Lot 5 Miller Rd Butler Tp 1891pg 902
July 24, 1989 32108	"		"	"	Barto Hendricks Jr.	2017	880		Release Lot 10 2nd mty new Bl 1989pg 166
July 24, 1989 32420	"		"	"	Barto Hendricks Jr.	2017	880		Release Lot 10 2nd mty new Bl
July 25, 1989 32447	"		"	"	John R. Steele	2018	304	81,000	Tract A = 0.737 acres
July 25, 1989 32508	"		"	"	Donald L. Stigall	2018	351	500,000	20.00 acres Frontage Rd
July 25, 1989	"		"	"	<i>et al</i> Daniel Earl Stokes	2018	382	25,000	Lot 95 Brookfield, East Inty

INDIRECT or MORTGAGEE Index to Real Estate Mortgages — Greenville County, S. C.

REG. U. S. PAT OFFICE *Chas. McClellan* County Indexes Since 1888 An Identifying Trade Mark

 Open at Proper Tab according to First Letter or Letters of Name and refer to Buff Sub-Index sheet for page reference.

COTT FAMILY NAME INDEX No. 75 © 1949
MADE BY THE COTT INDEX COMPANY, COLUMBUS, OHIO
SOLD BY PHOTO COPY SUPPLY, MAULDIN, S. C.

()

FILE NUMBER DATE OF RECORD	MORTGAGEES FAMILY NAMES	GIVEN NAMES ABCDEFGH	GIVEN NAMES IJKLMNO	GIVEN NAMES PQRSTUWXYZ	MORTGAGORS	BOOK	PAGE	Amount	BRIEF DESCRIPTION, LOCATION, ETC. (Not Warranted)
32526 July 25, 1989	Bank		NCNB		Billy J. Skilton ^{et al}	2018	399	90,000	Lot 25 Adams Run Ph 1
32578 July 25, 1989	"		"		James E. Cooley	2018	442	15,000	Lot 16 plot Bk XX pg 15 Dyer
32823 July 27, 1989	"		"		Irving E. Hart	2018	680	18,400	Lot 6 Greenmill Village
33007 July 27, 1989	"	Indexed in error	"		Don E. Staker ^{et al}	2018	865		Agreement Prop. Reg.
33124 July 28, 1989	"		"		James Stringfield ^{et al}	2018	982	15,000	Unit 28 Rainbow Villas Hwy 7
33123 July 28, 1989	"		"		James Stringfield ^{et al}	2018	993	16,000	Unit 10 Rainbow Villas Hwy 7
33122 July 28, 1989	"		"		Frank P. Hammond	2019	1	87,375	Lot 95 Foxwood Sec. 2
33117 July 28, 1989	"		"		Thomas J. McNamee ^{et al}	2019	70	75,000	Lot 12 Riedon Av. Riedon trch Dr. + North Main St. Highland Terrace
33190 July 28, 1989	"		"		Cynthia A. Miller ^{et al}	2019	155	75,000	Lots 1+2 + pt lot 3 West Hillcrest
33238 July 28, 1989	"		"		Ward D. Stone, Jr. ^{et al}	2019	231	100,000	Lot 257 Chanticleer Sec. VIII
33251 July 31, 1989	"		"		Samuel E. Darnell ^{et al}	2019	274	15,000	Lot New Dunham Rd.
33543 July 31, 1989	"		"		Richard P. Hertzler ^{et al}	2019	634	68,508	Lot 10 Confederate Ave
33580 July 31, 1989	"		"		Devin St. Jarman ^{et al}	2019	708	469,000	Parcel 1 = Lots 1+2 Maple St Parcel 2 = Lots 4+5 Maple Ct Parcel 3 = Lot 3 Maple Ct
33585 July 31, 1989	"		"		Sakami Yanase ^{et al}	2019	713	50,000	PH II - B Lot 43 Forest Lakes Sec 1
33338 July 31, 1989	"		"		Roger P. Dugas ^{et al}	2019	398		Bk 1890 pg 277 to high gway in Deed Subordination of mty 2019 mty sec Bk 1365 pg 09
"	"		"		"	2019	398		

INDIRECT or MORTGAGEE Index to Real Estate Mortgages — Greenville County, S. C.

REG. U. S. PAT. OFFICE *Chas McCott* County Indexes Since 1888
An Identifying Trade Mark

Open at Proper Tab according to First Letter or Letters of Name and refer to Buff Sub-Index sheet for page reference.

COTT FAMILY NAME INDEX No. 75 © 1949
MADE BY THE COTT INDEX COMPANY, COLUMBUS, OHIO
SOLD BY PHOTO COPY SUPPLY, MAULDIN, S. C.

FILE NUMBER	MORTGAGEES FAMILY NAMES	GIVEN NAMES ABCDEFGHIJ	GIVEN NAMES KLMNO	GIVEN NAMES PQRSTUWXYZ	MORTGAGORS	BOOK	PAGE	Amount	BRIEF DESCRIPTION, LOCATION, ETC. (Not Warranted)
33339	Bank		NCNB		Roger P. Dugas ^{et al}	2019	399		Subordination of Mtg. re R.E.M. Bk 1899 ps 745 to right of way in Bud Bk 1365 ps of re Bk 1782 ps. 445
July 31, 1989	"		"		" "	2019	399		
33470	"		"		Pat - Resh & Pts.	2019	525		Assumption Agreement for Mtg
July 31, 1989	"		"		Thomas J. Flynn ^{et al}	2019	946	74,740	Lots 33, 34 + 35 Hollywood see 4
33789	"		"		Frankl + Thomas, Inc.	2019	799	203,200	Lots 44 + 45 Cavalier Woods Pl. see 2. For Mtg re Bk 1862 ps 279
Aug 1, 1989	"		"		Lake Associates a Ltd Pts	2020	066		Release Lot 16 Lake Lanier
33613	"		"		Orchard Park Shops Pts. & ^{S.C. Gen Pts}	2019	841		Amendment to First Mtg + Security Agreement for Mtg re Bk 1896 ps. 178
Aug 1, 1989	"		"		" " " "	2019	841		Gantt sp
33848	"		"		William H. Hiley Jr. ^{et al}	2020	240	175,000	Lot Old Augusta Rd
Aug 1, 1989	"		"		R. Michael Coleman	2020	282	73,000	Dr Lot 114 East Jallulak
33689	"		"		Thomas A. Williams ^{et al}	2020	429	20,000	Lot Woodland Dr Chick Apts. sp
Aug 1, 1989	"		"		Pittman's ^{+ Supply Co. Inc.} Textile Machinery	2020	255	350,000	Lot 12 Ashmore St + also ✓ Merrill Ave
"	"		"		Southern Home Development ^{to}	2020	427		For Mtg re Bk 1896 ps. 337 Release Lot 20 Chelsea Woods
33966	"		"		Leonard Z. Brown	2020	653	309,000	1.00 Hills Lot 63 Juncos Dr Western
Aug 2, 1989	"		"		Leonard Z. Brown	2020	657	300,000	.00 Hawley St. Lots 1 + 2 Rutherford +
33999	"		"		Kenneth J. Stehler ^{et al}	2020	766	110,200	.00 see 4 Lot 293 Powderhouse map 2
Aug 2, 1989	"		"						
34154	"		"						
Aug 2, 1989	"		"						
33979	"		"						
Aug 2, 1989	"		"						
34133	"		"						
Aug 2, 1989	"		"						
34261	"		"						
Aug 3, 1989	"		"						
34262	"		"						
Aug 3, 1989	"		"						
34383	"		"						
Aug 4, 1989	"		"						

DIRECT or MORTGAGOR Index to Real Estate Mortgages — Greenville County, S. C.

REG. U. S. PAT OFFICE *Chas. McClure* County Indexes Since 1888 An Identifying Trade Mark

Open at Proper Tab according to First Letter or Letters of Name and refer to Buff Sub-Index sheet for page reference.


COTT FAMILY NAME INDEX No. 75 © 1949
MADE BY THE COTT INDEX COMPANY, COLUMBUS, OHIO
SOLD BY PHOTO COPY SUPPLY, MAULDIN, S. C.

()

FILE NUMBER	MORTGAGORS FAMILY NAMES	GIVEN NAMES ABCDEFGH	GIVEN NAMES IJKLMNO	GIVEN NAMES PQRSTUWXYZ	MORTGAGEES	BOOK	PAGE	Amount	BRIEF DESCRIPTION, LOCATION, ETC. (Not Warranted)
34482 Aug 4, 1989	Bank		NCNB	South Carolina	William Riley Cowan ^{etal}	2020	843	20,000	Mauldin Lot 33 Edgewood St Parkwood
34532 Aug 4, 1989	"		NCNB	a.n.c. Corp.	D. M. Cox ^{etal}	2020	934	50,000	Apex Sp. Lot 3 Jaylan Rd. Chick
34655 Aug 7, 1989	"		NCNB	South Carolina	C. Michael Cornish ^{etal}	2021	197	5,000	Park Lot 122 Newbury Dr. Merrifield
34656 Aug 7, 1989	"		NCNB	South Carolina	Clifton Z. Zister ^{etal}	2021	201	40,000	Drum Lot 2 = 1.2 acre Old Bensons Rd
34705 Aug 7, 1989	"		NCNB	South Carolina	Milton Lee Ogrint ^{etal}	2021	258	7,000	Lot 3 Pine Gate Sub
35025 Aug 8, 1989	"		NCNB	mtg Corp.	Milton Ackmas ^{etal}	2021	397	35,000	Block E. Lot 49 Pisgah Dr Paris Hgts
35030 Aug 8, 1989	"		NCNB	South Carolina	Brian J. Barnett ^{etal}	2021	402	25,000	Dr. Batang Woods Lot 207 1/2 Lot 206 Hiawatha
35072 Aug 8, 1989	"		NCNB	South Carolina	Omega Capital Corp.	2021	435	555,000	Lots 4, 5, 23, 25, 35, 47, 48 Kilgore Plantation Map 1
"	"		"	"	" "	2021	435		Also Lots 17, 18, 19 + 41 Kilgore Plantation
"	"		"	"	" "	2021	435		
35094 Aug 8, 1989	"		NCNB	South Carolina	Ralph V. Simpson ^{etal}	2021	458	20,000	Sec 2 Lot 88 Portion of Reims Downs Dr. Jor. mtg see Bl. 1821 pg 718
35031 Aug 8, 1989	"		NCNB	South Carolina	Edgewood Amestons	2021	406		Release Lots 20 + 21 Edgewood
35211 Aug 9, 1989	"		NCNB	South Carolina	Jack H. Nimmons, Jr.	2021	604	25,000	Warwick Rd. Stafford Court Paris Mtg Sp Lot 64 Dundee Zone + South
35269 Aug 9, 1989	"		NCNB	South Carolina	Ruddy River Crossing, Inc.	2021	646	445,000	5.22 acre tract Westfield St.
35304 Aug 9, 1989	"		NCNB	South Carolina	Albert E. Fitzgerald	2021	698		Release of Lien from Judgment Roll 89-3146 2nd mtg see Bl. 1872 pg 582
"	"		"	"	" "	2021	698		

DIRECT or MORTGAGOR Index to Real Estate Mortgages — Greenville County, S. C.

REG. U. S. PAT OFFICE *Cott* County Indexes Since 1888 An Identifying Trade Mark


 Open at Proper Tab according to First Letter or Letters of Name and refer to Buff Sub-Index sheet for page reference.

COTT FAMILY NAME INDEX No. 75 © 1949
MADE BY THE COTT INDEX COMPANY, COLUMBUS, OHIO
SOLD BY PHOTO COPY SUPPLY, MAULDIN, S. C.

FILE NUMBER DATE OF RECORD	MORTGAGORS FAMILY NAMES	GIVEN NAMES ABCDEFGH	GIVEN NAMES IJKLMNO	GIVEN NAMES PQRSTUVWXYZ	MORTGAGEES	BOOK	PAGE	Amount	BRIEF DESCRIPTION, LOCATION, ETC. (Not Warranted)
35332 Aug 9 1989	Bank		NCNB		Lake Assoc a Ltd Pte	2021	739		PK, Dec 2. For mty see Bl 1862 p 279 Release Lots 17+18 Lake Lanier
35446 Aug 10 1989	"		"		James M. Gaffney	2021	818	12,000	Sec II A Lot 6 Pepple Creek Ph IX
35486 Aug 10 1989	"		"		Atton Michael Hallis	2021	858	30,000	for ingress) egress 1.19 acres also easement
35447 Aug 10 1989	"		"	mtg Corp.	Dudley Dean Gussler	2021	832	52,000	4 Braddock Dr pt Lot 133 Hillbrook Rd
35688 Aug 11 1989	"		"	of NC	Caroline Handling, Inc.	✓	✓	✓	89-2718 Futures - See Exhibit A
35639 Aug 11 1989	"		"	of S.C.	Beecher Metal Works	2022	016	37,000	Prop Reg. Unit 8 - 1 Yorktown Hwy
35703 Aug 11 1989	"		"	"	Wallau J. Mamy	2022	051	7,400	Ravenrook Rd Lot 15 Brook Glen Gardens
35806 Aug 11 1989	"		"	"	William E. Spears	2022	193	25,000	add no 2. Lot 5 + pt Lot 4 Forest Hills
35923 Aug 14 1989	"		"	"	Martha A. Smith	2022	300	40,000	Lot Edwards Mill Rd
35928 Aug 14 1989	"		"	"	Delbert D. Bates	2022	308	79,000	Lot 34 Rosedale
36158 Aug 15 1989	"		"	"	World Indoor Sports, Inc.	2022	583	155,500	Tract I - Parcel Webb St.
"	"		"	"	"	2022	583		Tract II - 1.16 acs Longacre Rd.
"	"		"	"	"	2022	583		Tract III - 7 acs Webb St.
36063 Aug 15 1989	"		"	"	"	2022	583		Tract IV - 4.25 acs Longacre Rd.
36329 Aug 16 1989	"		"	National Bk of N.C.	Michael J. Hershman	2022	447	382,500	Chouensay Rutherford Sp. Lot 227 Whitebird Court
36347 Aug 16 1989	"		"	NCNB South Carolina	Patricia Sue Bashaw	2022	783	10,000	Lot 108 South Forest Est
"	"		"	NCNB South Carolina	Kenneth L. Tucker	2022	808	35,000	Lot 22 Belmont Hgts

INDIRECT or MORTGAGEE Index to Real Estate Mortgages — Greenville County, S. C.

REG. U. S. PAT. OFFICE *Chas. McCott* County Indexes Since 1888 An Identifying Trade Mark

 Open at Proper Tab according to First Letter or Letters of Name and refer to Buff Sub-Index sheet for page reference.


COTT FAMILY NAME INDEX No. 75 © 1949
MADE BY THE COTT INDEX COMPANY, COLUMBUS, OHIO
SOLD BY PHOTO COPY SUPPLY, MAULDIN, S. C.

()

FILE NUMBER DATE OF RECORD	MORTGAGEES FAMILY NAMES	GIVEN NAMES ABCDEFGH	GIVEN NAMES IJKLMNO	GIVEN NAMES PQRSTUWXYZ	MORTGAGORS	BOOK	PAGE	Amount	BRIEF DESCRIPTION, LOCATION, ETC. (Not Warranted)
36402 Aug 16, 1989	Bank		NCNB		Steve Bull	2022	892	20,000	Lot 8 + 9 State Hwy 20
36458 Aug 16, 1989	"		"		William P. Mitros ^{et al}	2022	934	20,000	Lot 59 Austin Sp
36462 Aug 16, 1989	"		"		Lynn H. Hammond ^{et al}	2022	951	30,000	Lot 3 Silverleaf Sec 1A
36627 Aug 17, 1989	"		"		Cureton Manufacturing ^{to her}	2023	79	300,000	Park Snowden Post 4.01 acs Kirega Industrial
36693 Aug 17, 1989	"		"		Frank P. Hammond	2023	144	59,850	Lot 118 Sutton Place Sub.
36702 Aug 17, 1989	"		"		John Wagner	2023	152	58,000	Pleasantburg Dr Lot Piney Mountain Rd + North
36734 Aug 17, 1989	"		"	of ml.	James Cecil Bradshaw ^{et al}	2023	198	50,000	Development to Lot 621 Blissy Mtn Sp. Dugan
36818 Aug 18, 1989	"		"	Mtg. Corp.	David J. McCall ^{et al}	2023	310	80,000	Hills Sec. III Lot 102 Courington Rd. Northwood
36887 Aug 18, 1989	"		"	S.C.	C Lamar Johnson ^{et al}	2023	356	22,400	Sec C Lot 91 Woodside Mills Sub
36978 Aug 18, 1989	"		"	Mtg. Corp.	David W. Rumney ^{et al}	2023	432	79,000	Forest Sec I Lot 79 Rose Wood Dr Pine Brook
37209 Aug 21, 1989	"		"	S.C.	Billy J. Davis	2023	716	50,000	Mtn Sp. Fenwick Heights Lot 35 Fenwick Lane Paris
37212 Aug 21, 1989	"		"	S.C.	Billy J. Davis	2023	720		Agreement
37315 Aug 22, 1989	"		"	Mtg Corp.	John D. Sackellars ^{et al}	2023	881	42,496	Lot 139 Pine Forest
37367 Aug 22, 1989	"		"	S.C.	Cason Spencer ^{et al}	2023	931	15,000	36.24 acres
37437 Aug 22, 1989	"		"	S.C.	Ambassadors of Christ ^{as trus.}	2023	947	20,000	9.18 acres
37457 Aug 22, 1989	"		"	S.C.	Grace C Cooper	2024	40	10,000	Pl Lot 24 East Jarvis Rd

INDIRECT or MORTGAGEE Index to Real Estate Mortgages — Greenville County, S. C.

REG. U. S. PAT. OFFICE *Crawford* County Indexes Since 1888 An Identifying Trade Mark

 Open at Proper Tab according to First Letter or Letters of Name and refer to Buff Sub-Index sheet for page reference.

COTT FAMILY NAME INDEX No. 75 © 1949
MADE BY THE COTT INDEX COMPANY, COLUMBUS, OHIO
SOLD BY PHOTO COPY SUPPLY, MAULDIN, S. C.

FILE NUMBER DATE OF RECORD	MORTGAGEES FAMILY NAMES	GIVEN NAMES ABCDEFGH	GIVEN NAMES IJKLMNO	GIVEN NAMES PQRSTUVWXYZ	MORTGAGORS	BOOK	PAGE	Amount	BRIEF DESCRIPTION, LOCATION, ETC. (Not Warranted)
37321 Aug 22, 1989 37768	Bank		NCNB		Ronald W. Layton ^{et al}	2023	916		2016 ps 669 & Bk 1635 ps 673 Subordination 2nd mty see Bk
Aug 23, 1989 37746	"		" Mtg Corp		Charles David Jones	2024	354	100,800	Lot 178 Pelham Falls Chem II
Aug 23, 1989 37745	"		" SC		Stokes Partnership, a S.C. ^{Gen Ptn}	2024	309	300,000	276 Parcel A = 1.02 ac in U.A Hwy
Aug 23, 1989 37736	"		" SC		Stokes Partnership, a S.C. ^{et al Ptn}	2024	313	300,000	Lot Church St.
Aug 23, 1989 37770	"		" SC		RKK Development Co. Inc.	2024	322		see Bk 1913 pg. 735 Modification Agreement for mty
Aug 24, 1989 37844	"		Mtg Corp		William R. Driner Jr. ^{et al}	2024	359	30,000	Wade Hampton Gardens. Lot 2 Deepwood Dr
Aug 24, 1989 37919	"		NCNB S.C.		William B. Tyler III ^{et al}	2024	426	20,000	Lot 458 Green Este see Bk
Aug 24, 1989 37970	"		NCNB S.C.		James Allen Belue ^{et al}	2024	473	19,000	see Bk 2011 ps 676 Lot Mellow St 2nd mty
Aug 24, 1989 37920	"		NCNB Mtg Corp		Douglas K. Hall ^{et al}	2024	544	83,250	Blvd. Chick Appo Sp. Lots 2 & 3 Wade Hampton
Aug 24, 1989 037819	"		NCNB S.C.		Anne A. Mitros	2024	510		Agreement
Aug 24, 1989 38062	"		NCNB		William P. Jackson ^{et al}	2024	392		89-3988 3rd mty see Bk 1373 ps. 405 Release to quit from judgment Roll
Aug 25, 1989 38066	"		NCNB S.C.		John H. Nichol ^{et al}	2024	663	40,000	to Knollwood Height Lot 22 Edgewood Dr. Addition
Aug 25, 1989 38415	"		NCNB S.C.		Margaret Ann Cobb ^{et al}	2024	675	25,000	Pine Dr Lot 4 Frontage Rd + Singing
Aug 28, 1989 38349	"		" "		RKK Development Co., Inc.	✓	✓	✓	89-2917 See F 5 Fittures - 3 parcels Travelers Rest
Aug 28, 1989 38443	"		NCNB Mtg Corp		Robert H. McAlister ^{et al}	2024	964	26,858	Lot 10 Echols Dr
Aug 28, 1989 "	"		NCNB Mtg Corp		Dan R. Taylor ^{et al}	2025	150		Subordination of mty in Bk 1481 Pg 571 To Right of way in Deed Bk 1364 ps 665
"	"		" "		" "	2025	150		

INDIRECT or MORTGAGEE Index to Real Estate Mortgages — Greenville County, S. C.

REG. U. S. PAT. OFFICE *Chas McCorkle* County Indexes Since 1888 An Identifying Trade Mark

Open at Proper Tab according to First Letter or Letters of Name and refer to Buff Sub-Index sheet for page reference.

COTT FAMILY NAME INDEX No. 75 © 1949
MADE BY THE COTT INDEX COMPANY, COLUMBUS, OHIO
SOLD BY PHOTO COPY SUPPLY, MAULDIN, S. C.

()

FILE NUMBER DATE OF RECORD	MORTGAGEES FAMILY NAMES	GIVEN NAMES ABCDEFGHIJ	GIVEN NAMES JKLMNO	GIVEN NAMES PQRSTUVWXYZ	MORTGAGORS	BOOK	PAGE	Amount	BRIEF DESCRIPTION, LOCATION, ETC. (Not Warranted)
39004 Aug 30, 1985	Bank		NCNB		James W. Nesbitt <i>et al</i>	2025	662	16,000 ^{.00}	Lot 17418 Enore Hgts
39005 Aug 30, 1989	"		"		Jerry J. Williams <i>et al</i>	2025	658	48,600 ^{.00}	Lot 29 Dogwood Terrace
39002 Aug 30, 1989	"	By Successor	21st Real Est Funding Corp.		Calvin M. Simpson <i>et al</i>	2025	684		Subordination of 1st in Bk 1416 pg 694 to right of way in Red Bk 1364 pg 386
"	"	"	"	"	"	2025	684		
39279 Aug 31, 1989	"	"	"	"	Deisir Farhan <i>et al</i>	2026	65	60,000 ^{.00}	Tract 1 = 1.66 acres Hwy 276
39287 Aug 31, 1989	"	"	"	"	Nick Karayannis	2026	84	66,000 ^{.00}	Tract 2 = 1.66 acres Hwy 276 Antioch Rd
39533 Sept 1, 1989	"		NCNB South Carolina		J. M. Perkins <i>et al</i>	2026	397	1,190,000 ^{.00}	Tract 1 = 15.01 acres Tract 2 =
39625 Sept 1, 1989	"		NCNB South Carolina		D. Denby Davenport Jr.	2026	465	140,000 ^{.00}	1.45 acres Pine Forest Dr
39631 Sept 1, 1989	"		NCNB South Carolina		Elsie L. Butler <i>et al</i>	2026	479	11,518 ^{.08}	Lot 30 Barwood Cir
39642 Sept 1, 1989	"		NCNB mtg. corp		Lawrence J. Nashman <i>et al</i>	2026	487		Release 2nd 2 Walnut Ave + Woodrow Ave. In mtg see Bk 1899 pg 562
"	"		"	"	"	2026	487		
39869 Sept 5, 1989	"		"	"	Paul W. Webb	2026	762	77,000 ^{.00}	Lt 4 Lake Forest Sub - Sec. 4 Green
39870 Sept 5, 1989	"		"	"	Padgett R. Styles	2026	754	21,000 ^{.00}	Lt. 17-C = 1.31 acres Lakerien Dr. Arial Country Estates
40086 Sept 6, 1989	"		"	ynca	Don Alvin Constance, Jr.	2026	984	10,981 ^{.91}	Lot 3 = 1.00 acre Oak Grove Rd Northwood Hills Sec I-A
40161 Sept 6, 1989	"		"	South Carolina	Ray W. McCarson <i>et al</i>	2027	33	250,000 ^{.00}	Lot 19 Devonshire Lane
40320 Sept 7, 1989	"		NCNB South Carolina		Hennis Holmes <i>et al</i>	2027	193	6,000 ^{.00}	0.72 acres Oak Tr

INDIRECT or MORTGAGEE Index to Real Estate Mortgages — Greenville County, S. C.

REG. U. S. PAT. OFFICE *Chas McColl* County Indexes Since 1888 An Identifying Trade Mark


Open at Proper Tab according to First Letter or Letters of Name and refer to Buff Sub-Index sheet for page reference.

COTT FAMILY NAME INDEX No. 75 © 1949
MADE BY THE COTT INDEX COMPANY, COLUMBUS, OHIO
SOLD BY PHOTO COPY SUPPLY, MAULDIN, S. C.

FILE NUMBER	MORTGAGEES FAMILY NAMES	GIVEN NAMES ABCDEFGHIH	GIVEN NAMES IJKLMNO	GIVEN NAMES PQRSTUVWXYZ	MORTGAGORS	BOOK	PAGE	Amount	BRIEF DESCRIPTION, LOCATION, ETC. (Not Warranted)
40362 Sept 7, 1989 40531	Bank		NCNB		Billy Joe Sullivan ^{et al}	2027	222	.04 11,139	1 acre Gasth Tp.
Sept 8, 1989 40578	"		"		Walter Steves	2027	463	.00 25,000	Lot 2 Cannon Rd. Cain Run
Sept 8, 1989 40630	"		"		Betty D. Owens	2027	497	.00 25,000	Oakcrest Sub I Lot 78 Templewood Dr.
Sept 8, 1989 40827	"		"	Mtg Corp.	Scott Saunders MacLean	2027	548	.00 74,943	Lot 22 Wedgfield Sub V
Sept 11, 1989 40830	"		NCNB South Carolina		James G. Hudson ^{et al}	2027	779	.00 36,600	Lot 8 Bellwood Dr
Sept 11, 1989 40974	"		Mtg Corp.		Alan R. Bradley ^{et al}	2027	795	.00 55,800	Play Prop Reg. Unit 27-D Braiswick Cerd.
Sept 12, 1989 41023	"		" S.C.		Phillip M. Webb ^{et al}	2027	985	.00 28,674	6.55 acres Old Hundred Rd.
Sept 12, 1989 41034	"		" S.C.		J. Michael Evans ^{et al}	2028	77	.00 75,000	Club Forest Pt lot 8 Club Forest Zone
Sept 12, 1989 41218	"		" S.C.		Chimantkhai Patel ^{et al}	2028	83	.00 50,000	Billingham Sec. 2 D'wills Lot 186 Clowndel Zone
Sept 13, 1989 41153	"		" Mtg Corp.		Gregory H. Bailey ^{et al}	2028	292	.00 45,308	Lot 57 Harbor Zone
Sept 13, 1989 41269	"		"		Jerry Wayne Jackson ^{et al}	2028	208	.00 15,000	Lot 5 Inyon St. - Wilson Acres - Green
Sept 13, 1989 "	"		"		Lake Associates Ltd. pty.	2028	325	.00 650,000	192.6 ac. Lake Lanier - Glasco mtr. Tp. Less 12.61 ac + 3.53 ac - Less lot 16 + 17 Lake Lanier Park Sub.
41310 Sept 13, 1989 41588	"		NCNB S.C.		Banker Investment Assoc	2028	465		Orchard Project Des Mtg, see Bk 2008 pg 284 Release Lot 8 + pt Lot 7 Apple
Sept 15, 1989 41791	"		NCNB S.C.		A. Rudolph Mize ^{et al}	2028	699	.00 27,000	Mize 12.71 acres Survey for Rudolph
Sept 15, 1989	"		NCNB S.C.		Charles A. Hawkins	2028	890	.00 20,000	Sp. chr 9.87 ac + 4.79 ac 3.47 acres Mtn Trunk Rd. Paris mtr.

INDIRECT or MORTGAGEE Index to Real Estate Mortgages — Greenville County, S. C.

REG. U. S. PAT OFFICE *Chas. McCorkle* County Indexes Since 1888 An Identifying Trade Mark

 Open at Proper Tab according to First Letter or Letters of Name and refer to Buff Sub-Index sheet for page reference.

COTT FAMILY NAME INDEX No. 75 © 1949
MADE BY THE COTT INDEX COMPANY, COLUMBUS, OHIO
SOLD BY PHOTO COPY SUPPLY, MAULDIN, S. C.

()

FILE NUMBER DATE OF RECORD	MORTGAGEES FAMILY NAMES	GIVEN NAMES ABCDEFGH	GIVEN NAMES IJKLMNO	GIVEN NAMES PQRSTUVWXYZ	MORTGAGORS	BOOK	PAGE	Amount	BRIEF DESCRIPTION, LOCATION, ETC. (Not Warranted)
41840 Sept 18, 1989	Bank		NCNB		Frank B. Ulenstern	2028	952	120,000	417 Lot Old Laurens Rd + S.C. Hwy
41877 Sept 18, 1989	"		"		Walter M. Putman ^{et al}	2028	956	20,000	Hgts. Lot 25 Patti Dr Staunton
41896 Sept 18, 1989	"		"		Stephen J. Hall ^{et al}	2029	005	50,000	Sugar Creek Map 3 Sec 3 Lot 668 Sugar Valley Ct
41991 Sept 18, 1989	"		"		Robert J. Honeycutt ^{et al}	2029	094	20,000	Hills Lot 134 Guyton St Heritage
41993 Sept 18, 1989	"		"		Julius H. Cannon Jr. ^{et al}	2029	098	40,000	Chick Aprs Sp. Lot 2 Richbourg Dr
42054 Sept 18, 1989	"		"		Paul G. Pichardt ^{et al}	2029	180	70,000	Lot 4 Prestige Place Richwood Sub
42095 Sept 18, 1989	"		"		Charles C. Thompson ^{et al}	2029	218	24,000	Lot 1 Parkins Mill Rd
42160 Sept 19, 1989	"		"		Trident Resource Group Inc ^{et al}	2029	257	1,689,000	93.22 acre Jonesville Rd. Westwood Sec 3
42352 Sept 19, 1989	"		"		5/a Patricia Jaze Green ^{et al} Patricia J. Green	2029	457	7,000	Lot 236 Sellowood Cir Map 2 Appomattox Dr
42463 Sept 20, 1989	"		"		P. Randall Bentley ^{et al}	2029	580	210,000	Lot 297 Powderhorn Sub 4 Shadowood Dr
42462 Sept 20, 1989	"		"		P. Randall Bentley ^{et al}	2029	584	210,000	Lot 2 Shadowood Sec 1 twice
42554 Sept 20, 1989	"		"	" Natl Bank of N.C.	William J. Aquino ^{et al}	2029	715	32,000	Lot 1 = 0.29 acre Blendlyn Pelham Rd.
42591 Sept 21, 1989	"		"	" S.C.	Martin J. Ramsbottom ^{et al}	2029	770	23,000	Unit 10-B Biarcrub Condominiums Slater Mill Sub
42603 Sept 21, 1989	"		"	" Mtg Corp. N.C. Corp	Patrick Bowen	2029	775	22,109	Lot 6 = 0.281 acre Mellon St.
42664 Sept 21, 1989	"		"	" S.C.	D Cube Corp	2029	847	206,500	0.84 acre Haywood Rd CARRA Unit 7 Building 6 Mills Ave
42669 Sept 21, 1989	"		"	" S.C.	Robert W. Bruce	2029	851	100,000	Unit 4 Mills Medical Center

INDIRECT or MORTGAGEE Index to Real Estate Mortgages — Greenville County, S. C.

REG. U. S. PAT OFFICE *Chas McColl* County Indexes Since 1888
An Identifying Trade Mark

Open at Proper Tab according to First Letter or Letters of Name and refer to Buff Sub-Index sheet for page reference.

COTT FAMILY NAME INDEX No. 75 © 1949
MADE BY THE COTT INDEX COMPANY, COLUMBUS, OHIO
SOLD BY PHOTO COPY SUPPLY, MAULDIN, S. C.

FILE NUMBER	MORTGAGEES FAMILY NAMES	GIVEN NAMES ABCDEFGHIH	GIVEN NAMES IJKLMNO	GIVEN NAMES PQRSTUVWXYZ	MORTGAGORS	BOOK	PAGE	Amount	BRIEF DESCRIPTION, LOCATION, ETC. (Not Warranted)
42639	Bank		NCNB	South Carolina	Julia Burns Henry ^{etal}	2029	817	12,900	Lot 140 Pettigrew St
Sept 21, 1989	"		"	" "	John Kavonagk ^{etal}	2029	869	30,400	3.31 acres S.C. Hwy 414
42728	"		"	" "	John P. Robinson ^{etal}	2029	908	134,000	Lot 24 Peeble Creek Ph 12
Sept 22, 1989	"		"	" "	Warren G. Ward ^{etal}	2029	912	70,000	pt tract College St
42735	"		"	" "	James W. Acker ^{etal}	2029	971	25,000	Lot E. Augusta Dr
Sept 22, 1989	"		"	" "	B. Dean Jackson ^{etal}	2030	182	41,000	Peppertree Ln 2
42781	"		NCNB SC	as agent	and H & B Video Ltd. Pts.	✓	✓	✓	Lot 228 Winterfield Plou
Sept 22, 1989	"		"	"	B. Mitchell Bault ^{etal}	2030	443	160,000	89-3206 2nd B Video Ltd Pts - Records - H & B Realty
42975	"		"	"	Harold A. Trout	2030	455	19,000	2.6 acres tract Log Hook Rd
Sept 25, 1989	"		"	"	Catherine H. Coker	2030	470	45,000	Lot 2 Sewin St.
43104	"		"	"	Bethlehem United Methodist Church	2030	539	54,000	2.02 acre tract Staunton Bridge
Sept 26, 1989	"		"	South Carolina	Sagittarius Mold Inc.	✓	✓	✓	89-3230 Mauldin
43228	"		"	"	Franklin R. Bryson ^{etal}	2030	612	15,000	2.73 acres Holly Springs Ln 2
Sept 26, 1989	"		"	"	John R. Long ^{etal}	2030	622	20,000	34.26 acres Hellam Crossing Rd
43241	"		"	"	John R. Steele	2030	654	15,000	lots 14 + 15 Heiko + Jackson Sub
Sept 26, 1989	"		"	"	Dawn Z. Mcmurry ^{etal}	2030	716	55,300	Lot North Ave
43247	"		"	"					Lot Beech Springs Sp. Green also
Sept 26, 1989	"		"	"					
43287	"		"	"					
Sept 26, 1989	"		"	"					
43349	"		"	"					
Sept 27, 1989	"		"	"					
43357	"		"	"					
Sept 27, 1989	"		"	"					
43360	"		"	"					
Sept 27, 1989	"		"	"					
43384	"		"	"					
Sept 27, 1989	"		"	"					
43446	"		"	"					
Sept 27, 1989	"		"	"					

INDIRECT or MORTGAGEE Index to Real Estate Mortgages — Greenville County, S. C.

COTT FAMILY NAME INDEX No. 75 © 1949
MADE BY THE COTT INDEX COMPANY, COLUMBUS, OHIO
SOLD BY PHOTO COPY SUPPLY, MAULDIN, S. C.

REG. U. S. PAT. OFFICE *Chas. M. Cotts* County Indexes Since 1888
An Identifying Trade Mark

Open at Proper Tab according to First Letter or Letters of Name and refer to Buff Sub-Index sheet for page reference.

()

FILE NUMBER	MORTGAGEES FAMILY NAMES	GIVEN NAMES ABCDEFGHIJ	GIVEN NAMES JKLMNO	GIVEN NAMES PQRSTUVWXYZ	MORTGAGORS	BOOK	PAGE	Amount	BRIEF DESCRIPTION, LOCATION, ETC. (Not Warranted)
43449	Bank		NCNB	Mtg Corp	<i>et al</i> Buyer Stanley Cunningham	2030	720	.00 35,000	Lot 36 Balwood Heights
Sept 27, 1989 43594	"		"	Mtg Corp	William J. Ellison	2030	910	.00 14,645	Lot 73 Pleasant Valley
Sept 28, 1989 43595	"		"	S.C.	Christie Chin	2030	918	.00 45,200	Lot 139 Eastdale Sub. Austin Sp
Sept 28, 1989 43667	"		"	S.C.	Harold A. Trout	2030	998	.00	Agreement Woodchick Springs Sp. Sec III
Sept 28, 1989 43820	"		"	S.C.	<i>et al</i> Dean N. Van Dyke	2031	198	.00 25,000	Lot 152 Wilmington Rd. Botany Tract
Sept 29, 1989 43747	"		"	S.C.	3 H + S, a Ken Pts.	2031	123	.00 40,000	Tract 3 = 2.77 acrs Mc Dougall
Sept 29, 1989 43760	"		"	S.C.	Frank + Thomas, Inc.	2031	139	.00 104,000	Lot 46 Cavalier Wood Sec 4
Sept 29, 1989 43797	"		"	S.C.	Helma Stewart	2031	162	.00 9,084	Lot 183 Paramount Park Sub + Botanyville Rd Heathstone Estate
Sept 29, 1989 43829	"		"	S.C.	David R. Wingard <i>et al</i>	2031	240	.00 30,000	2.72 acrs = Lot 2 Bainbridge Tract
Sept 29, 1989 43880	"		"	S.C.	George Mitchell <i>et al</i>	2031	333	.00 70,000	2.73 acrs I-385 Frontage Rd Austin Sp + also interest in 25 ft. strip Plot Bk 11-2 pg 76
Sept 29, 1989 43965	"		"	Mtg Corp	Thomas J. Martin Jr <i>et al</i>	2031	440	.00 60,000	North Park Sub Lot 37 East Mountainview Ave
Sept 29, 1989 44013	"		"	S.C.	Carolyn D. Buegny	2031	514	.32 55,464	Prop. Reg. Barrax St. Unit 2 Northgate Iron Horiz.
Oct 2, 1989 44181	"		"	North Bk of S.C.	Harrison T. Coleman <i>et al</i>	2031	755	.00 500,000	1.11 acrs tract Echelon Rd + Perimeter Rd + also 2.78 acrs tract Old Augusta Rd + Engineer St
Oct 2, 1989 44352	"		"	S.C.	Lee O. Painter <i>et al</i>	2032	38	.00 20,000	Pg 51 + right of ingress 2.56 acrs Highland Sp. Plot Bk 6 I

INDIRECT or MORTGAGEE Index to Real Estate Mortgages — Greenville County, S. C.

REG. U. S. PAT. OFFICE *ChemMark* County Indexes Since 1888 An Identifying Trade Mark

Open at Proper Tab according to First Letter or Letters of Name and refer to Buff Sub-Index sheet for page reference.

COTT FAMILY NAME INDEX No. 75 © 1949
MADE BY THE COTT INDEX COMPANY, COLUMBUS, OHIO
SOLD BY PHOTO COPY SUPPLY, MAULDIN, S. C.

FILE NUMBER	MORTGAGEES FAMILY NAMES	GIVEN NAMES ABCDEFGHIJ	GIVEN NAMES KLMNO	GIVEN NAMES PQRSTUVWXYZ	MORTGAGORS	BOOK	PAGE	Amount	BRIEF DESCRIPTION, LOCATION, ETC. (Not Warranted)
44128 Oct. 2, 1989	Bank		NCNB S.C.		Harrison Z. Coleman ^{et al}	2031	760		Subordination Agreement for mtg see Bk 2031 ps 755 + subordinate its leasehold interest, a memorandum in Deed Bk 1190 ps 180
"	"		"		"	2031	760		
44383 Oct 3, 1989	"		"		"	2031	760		
44609 Oct 3, 1989	"		" D.C.		AKA B. Jackson Hughes jr. B. J. Hughes, jr.	2032	91	100,000	Lot 246 Chanticleer Sec. VIII (Hwy 291)
44431 Oct 3, 1989	"		" D.C.		J. Dave Dawson ^{et al}	2032	362	75,000	Lot N. Pleasantburg Dr
44432 Oct 3, 1989	"		" D.C.		Barto Hendricks Jr.	2032	95		Des mtg see Bk 1891 ps 902
44793 Oct 4, 1989	"		" D.C.		Barto Hendricks Jr.	2032	95		Release Lat 8 Hwy 25 Ware Place Des mtg see Bk 1989 ps 166
44709 Oct 4, 1989	"		"		Pine Meadow a Gen Pts	2032	519	275,000	Release Lat 8 Hwy 25 Ware Place
44826 Oct 4, 1989	"		"		Kimberly M. Norman ^{et al}	2032	459	22,000	Lots 20, 21 + 22 Pine meadow Hwy.
44963 Oct 5, 1989	"		"		Evins V. Mccord ^{et al}	2032	566	100,000	Unit 16 Riverland Hwy Prop Dreyleridge Dr
45193 Oct 6, 1989	"		"		Barber Investment Assn. ^{a p.c. Gen Pts}	2032	693		Lot 16 Lullingwood Sec 1 mtg see Bk 2008 ps 284
45253 Oct 6, 1989	"		"		Mitchell L. Pittman ^{et al}	2032	986	65,000	Release Lat 1 Randwood Sec
45254 Oct 6, 1989	"		"		Carver E. Jackson	2033	41	80,000	Lat 8 Eden Dr Eden Esto ave
45249 Oct 6, 1989	"		"		Edith P. Jackson	2033	45	80,000	Lat 56 + pt Lat 55 Decaden Pine Creek Dr
45255 Oct 6, 1989	"		"		James B. Thomas ^{et al}	2033	49	80,000	Lat 321 Belle Meade Sec III Dr. Sheffield Forest Sec 2
			"		Mrs Alpha Mae Louisa	2033	63	5,690	Lat 58 4 pt Lat 57 Brookridge Wintersun Dr. Lat 61 Brookwood Forest

INDIRECT or MORTGAGEE Index to Real Estate Mortgages — Greenville County, S. C.

REG. U. S. PAT. OFFICE *Chester* County Indexes Since 1888 An Identifying Trade Mark

Open at Proper Tab according to First Letter or Letters of Name and refer to Buff Sub-Index sheet for page reference.

COTT FAMILY NAME INDEX No. 75 © 1949
MADE BY THE COTT INDEX COMPANY, COLUMBUS, OHIO
SOLD BY PHOTO COPY SUPPLY, MAULDIN, S. C.

()

FILE NUMBER	MORTGAGEES FAMILY NAMES	GIVEN NAMES ABCDEFGHIJ	GIVEN NAMES IJKLMNOP	GIVEN NAMES PQRSTUVWXYZ	MORTGAGORS	BOOK	PAGE	Amount	BRIEF DESCRIPTION, LOCATION, ETC. (Not Warranted)
45262 Oct 6, 1989	Bank		N CNB		Richard D. Redmon	2033	74	24,500	Lat Chick App Sp.
45125 Oct 6, 1989	"		N CNB		David R. Wingard ^{et al}	2032	899		Agreement
45346 Oct 9, 1989	"		"		Robert Stricks ^{et al}	2033	171	15,000	Lat Edwards mill Rd
45383 Oct 9, 1989	"		"		Robert W. Dickett ^{et al}	2033	243	50,000	Lat 4 A.C. Hwy 93
45492 Oct 10, 1989	"		"		Glassey Mountain Develop ^{Inc.}	2033	355	500,000	573.64 acrs also 198.33 acrs also easements
45612 Oct 10, 1989	"		"		Mendia Assoc Ltd PAs	2033	460	550,000	tract plat Bk 177 pg 74 Edwards Forest. See 4
45737 Oct 11, 1989	"		"		Ralph J. Keefer Jr. ^{et al}	2033	544	50,000	Lat 50 Elmwood Dr
45780 Oct 11, 1989	"		"		Auer William Narragon	2033	579	25,000	Lat 48 Augusta Rd Hills Prop. Reg.
46019 Oct 12, 1989	"		"		Mildred B. Wiggins ^{et al}	2033	832	60,000	Unit 69 Riverbend Horiz Phase I Sec II
46074 Oct 12, 1989	"		"		Malcolm H. Dawkins Jr. ^{et al}	2033	901	16,500	Lat 289 Hunters Wood Ind 3 aircraft Sec I
46144 Oct 12, 1989	"		"		Richard A. Eckstrom ^{et al}	2033	969	25,000	Lat 47 King George Rd. Mtg rec Bk 1888 pg 618
46103 Oct 12, 1989	"		"		Joe O. Hawkins	2033	951		Modification Agreement for
46111 Oct 12, 1989	"		"		George L. Wike	2033	968		Release Lat 21 = 1.25 acrs. Survey for George L. Wike + Junk K. Bridwell for Mtg rec Bk 1855 pg 419
46177 Oct 13, 1989	"		"		William P. Knight ^{et al}	2033	988	20,000	Lat 27 Fair Hgts Sec 1
46235 Oct 13, 1989	"		"		Alex D. Martin ^{et al}	2034	59	15,000	Lat 5 Jay Hollow Farms

INDIRECT or MORTGAGEE Index to Real Estate Mortgages — Greenville County, S. C.

REG. U. S. PAT OFFICE *Chas McCott* County Indexes Since 1888
An Identifying Trade Mark

Open at Proper Tab according to First Letter or Letters of Name and refer to Buff Sub-Index sheet for page reference.

COTT FAMILY NAME INDEX No. 75 © 1949
MADE BY THE COTT INDEX COMPANY, COLUMBUS, OHIO
SOLD BY PHOTO COPY SUPPLY, MAULDIN, S. C.

FILE NUMBER	DATE OF RECORD	MORTGAGEES FAMILY NAMES	GIVEN NAMES ABCDEFGHIJ	GIVEN NAMES KLMNO	GIVEN NAMES PQRSTUVWXYZ	MORTGAGORS	BOOK	PAGE	Amount	BRIEF DESCRIPTION, LOCATION, ETC. (Not Warranted)
46270	Oct 13, 1989	Bank		N CNB		Ralph Jimmy Land ^{et al}	2034	79	28,500	Lot 17 Hodgens Dr
46299	Oct 13, 1989	"		"		AJP Partners Inc.	2034	108	303,000	5.33 acres North End Cir
46523	Oct 16, 1989	"		"		Derald M. Drenburg ^{et al}	2034	363	400,000	36.349 acres South Hills Rd
46535	Oct 16, 1989	"		"		Charles W. Holcombe ^{et al}	2034	381	15,000	Lot 324 Westwood
46721	Oct 17, 1989	"		"		M. Suzanne Jares	2034	573	12,000	Augusta Road Hills
46934	Oct 18, 1989	"		"		William E. Brown ^{et al}	2034	719	70,000	Lot 56 High Hill St
47096	Oct 18, 1989	"		"		Marion Michael Meeter ^{et al}	2034	856	77,000	Lot 17 Randy Dr. Edwards
47036	Oct 18, 1989	"		"		Greenville Bap Retirement Community	2034	793		Creek Ph II
47168	Oct 19, 1989	"		"		Roger L. Sexton ^{et al}	2034	950	30,000	Lot 23 Fox Ridge Peltella
47259	Oct 19, 1989	"		"		Jeanne C. Jurely	2035	60	235,000	are Blk 1742 ps 231 + Blk 2034 ps 224
47334	Oct 19, 1989	"		"		Lennie DeKalb ^{et al}	2035	105	8,352	Subordination agreement for Mtly
47370	Oct 20, 1989	"		"		Southridge Partners, a Gen Pts Inc.	2035	175	395,000	Second Ave - Park Place - Block L
47493	Oct 20, 1989	"		"		Wilson Mugg Jewelers,	2035	305	250,000	at 7 Park Place - Block L also Lt 5
47509	Oct 20, 1989	"		"		Ired J. Tinley ^{et al}	2035	331	37,400	.00 Court.
47819	Oct 23, 1989	"		"		Margaret L. Steurer	2035	834	45,400	Part Parcel C + C2 East side Professional
47830	Oct 24, 1989	"		"		Frank H. Bine ^{et al}	2035	848	42,000	8,352 4.3 ac. U.S. Hwy 25
										at 7 Southridge Business Park - Ph II
										.07 acres S. Main St
										.00 Blvd. - Sherwood Forest
										Lot 170 Nottingham Rd. + Legend
										Dr. + Barbara Cune
										Lot 241 also strip Elizabeth
										Sec. I
										Lot 174 Hunter Woods Ph II

INDIRECT or MORTGAGEE Index to Real Estate Mortgages — Greenville County, S. C.

REG. U. S. PAT. OFFICE *Chas. McClellan* County Indexes Since 1888
An Identifying Trade Mark

 Open at Proper Tab according to First Letter or Letters of Name and refer to Buff Sub-Index sheet for page reference.

COTT FAMILY NAME INDEX No. 75 © 1949
MADE BY THE COTT INDEX COMPANY, COLUMBUS, OHIO
SOLD BY PHOTO COPY SUPPLY, MAULDIN, S. C.

()

FILE NUMBER DATE OF RECORD	MORTGAGEES FAMILY NAMES	GIVEN NAMES ABCDEFGH	GIVEN NAMES IJKLMNO	GIVEN NAMES PQRSTUVWXYZ	MORTGAGORS	BOOK	PAGE	Amount	BRIEF DESCRIPTION, LOCATION, ETC. (Not Warranted)
47869 Oct. 24, 1989	Bank		NCNB		Jerry W. Flury <i>et al</i>	2035	869	28,000	Lt Mountain Ln 9.16 acs Berry Rd + Hwy 41 P
48055 Oct 25, 1989	"		"		Charles H. Jillette <i>et al</i>	2036	95	42,000	Creek Rd Tract 2 = 1.00 acs Cripples
48158 Oct 25, 1989	"		"		Sybil L. Barton <i>et al</i>	2036	210	10,639	Lowers. also 1.00 acs Blaney Mt. P 3.00 acs prop of Robert Deane also personal property
48206 Oct 25, 1989	"		"		Order Realty Co Inc	2036	250		Bk 1958 pg 639 Release Lot 7 PH II Jct Hwy 28 89-3554
48394 Oct 26, 1989	"		"		Baker, Inc.	✓	✓	✓	Fixtures - tract White Horse Rd 89-3557 - Record owner Campdown Co.
48412 Oct. 26, 1989	"		"		Southern Optical Co.	✓	✓	✓	Fixtures - 23 Cleveland St.
48413 Oct. 26, 1989	"		"	g. n.c.	Southern Optical Co. <i>et al</i>	✓	✓	✓	89-3558 - Record owner - Campdown Co. Fixtures - 23 Cleveland St.
48346 Oct 26, 1989	"		NCNB		American Fitting Inc.	2036	476	300,000	Lt Scruggs Dr. = 18.085 acs
48347 Oct 26, 1989	"		NCNB		American Fitting Inc.	2036	481	450,000	Lt Scruggs Dr = 18.085 acs
48350 Oct 26, 1989	"		NCNB		William Wood <i>et al</i>	2036	486	11,000	Lt 44 Pelham Woods Sec 1 Spring Forest
48373 Oct 26, 1989	"		NCNB		James O. Farnsworth	2036	498	79,000	Lt 25 Spring Forest Rd.
48491 Oct 27, 1989	"		NCNB		G. Edward Brown <i>et al</i>	2036	626	300,000	Lt 85 Thornblade PH II
48555 Oct 27, 1989	"		NCNB		Hammond Square Ltd	2036	643	4,475,000	Hammond Sq Hwy Prop Reg. Units 1-12 + Units A-T
48593 Oct 27, 1989	"		NCNB		James W. Swiger <i>et al</i>	2036	705	7,500	2 Hts. Lot 81 Add to Knollwood
48615 Oct 27, 1989	"		NCNB		David P. Osborne <i>et al</i>	2036	731	30,000	Lt Oneal Rd

INDIRECT or MORTGAGEE Index to Real Estate Mortgages — Greenville County, S. C.

REG. U. S. PAT OFFICE *Chas. M. Cotts* County Indexes Since 1888 An Identifying Trade Mark


Open at Proper Tab according to First Letter or Letters of Name and refer to Buff Sub-Index sheet for page reference.

COTT FAMILY NAME INDEX No. 75 © 1949
MADE BY THE COTT INDEX COMPANY, COLUMBUS, OHIO
SOLD BY PHOTO COPY SUPPLY, MAULDIN, S. C.

FILE NUMBER DATE OF RECORD	MORTGAGEES FAMILY NAMES	GIVEN NAMES ABCDEFGHIJ	GIVEN NAMES KLMNO	GIVEN NAMES PQRSTUVWXYZ	MORTGAGORS	BOOK	PAGE	Amount	BRIEF DESCRIPTION, LOCATION, ETC. (Not Warranted)
48742 Oct 27, 1989	Bank				James M. Bright ^{et al}	2036	858	.00 25,000	Sugar Creek Sec 3 Map 2 Lot 704 Winterwood Ct 89-3560
48553 Oct 27, 1989	"				Hammond Square, Ltd.	✓	✓	✓	2ictures - N. Main Street - Sec 75
48941 Oct 30, 1989	"				Lyrone A. Thompson	2037	154	.00 450,000	Lat Wade Hampton Blvd Rd Sugar Creek Map 1 Sec 3
48984 Oct 30, 1989	"			South Carolina	Robert P. Hampton ^{et al}	2037	200	.00 15,000	Lat 603 West Shallawstone Plantation Dr V Lat 45
49009 Oct 30, 1989	"				Mtg Land Co. a Ser Pts	2037	248	.00 350,000	Lots 35, 37 & 38 Durland
49158 Oct 31, 1989	"				Joseph W. Siefert	2037	434	.00 53,100	Apt. 72-C Williamsburg St Botany Woods Horiz. Prop. Reg.
49176 Oct 31, 1989	"				Janet B. Cabbage	2037	454	.00 15,000	Creek Plant Lat 17 Honeybee Lane Pibble
49224 Oct 31, 1989	"				Jo Ann DiTedele	2037	515	.00 41,250	Plot Bk 8-B Pg 60 Lat 10 Mayfair Estates
49071 Oct 31, 1989	"				Gladys J. Coleman	2037	324	.00	For Mtg see Bk 2014 pg 834 Kulian Lat Ph 1 D W Village
49304 Oct 31, 1989	"				Ordere Realty Co. Inc.	2037	581	.00	Release Inset Park Place Court & Southridge Court For Mtg see Bk 1958 pg 639
49567 Nov 1, 1989	"				Joe E. Long ^{et al}	2037	967	.00 31,000	Map 3 Sec 2 Lat 413 Creekside Rd Sugar Creek
49765 Nov 2, 1989	"				David Scott Sherman	2038	95	.00 89,000	Ave D'ville 1.51 acres Curtis St + Oakland For Mtg see Bk 1913 pg 735
49794 Nov 3, 1989	"				RKK Development Co. Inc.	2038	485	.00	Second Mtg. Modification Agreement St
49896 Nov 3, 1989	"				Dale A. Shelton	2038	613	.00 12,000	pt Lat 6 Lilly St + Perry

INDIRECT or MORTGAGEE Index to Real Estate Mortgages — Greenville County, S. C.

REG. U. S. PAT. OFFICE *Crum-Cott* County Indexes Since 1888 An Identifying Trade Mark

 Open at Proper Tab according to First Letter or Letters of Name and refer to Buff Sub-Index sheet for page reference.


COTT FAMILY NAME INDEX No. 75 © 1949
MADE BY THE COTT INDEX COMPANY, COLUMBUS, OHIO
SOLD BY PHOTO COPY SUPPLY, MAULDIN, S. C.

()

FILE NUMBER DATE OF RECORD	MORTGAGEES FAMILY NAMES	GIVEN NAMES ABCDEFGHIJ	GIVEN NAMES JKLMNO	GIVEN NAMES PQRSTUVWXYZ	MORTGAGORS	BOOK	PAGE	Amount	BRIEF DESCRIPTION, LOCATION, ETC. (Not Warranted)
49905 Nov 3, 1989	Bank		NCNB		Cynthia L. Craighead	2038	628	67,450 ^{.00}	II pt Lt 77 Homestead Ave
50253 Nov 6, 1989	"		"	Natl Bank of S.C.	Duke K. McCall Jr. et al	2038	978	85,000 ^{.00}	1.8 ac tract Blake Dr.
50346 Nov 7, 1989	"		NCNB	South Carolina	Larry L. Kemp et al	2039	024	56,000 ^{.00}	Lt Bates Rd Oneal Sp
50431 Nov 7, 1989	"		"	"	Jimmy N. Combs et al	2039	142	35,000 ^{.00}	Lt 4 Inlingwood Sec 1
50530 Nov 7, 1989	"		"	"	Ronnie D. Cook Jr et al	2039	257	27,200 ^{.00}	pg 52 pt Lt 12+13 plat Bk 17W
50546 Nov 8, 1989	"		NCNB	South Carolina	John K. Luke et al	2039	277	110,000 ^{.00}	Sugar Creek Map 2 Sec 2 Lt 462 Sweetwater Rd
50575 Nov 8, 1989	"		NCNB	South Carolina	C. David Hill Jr et al	2039	317		Release 2.12 acs Dublin Rd also easement for entry
"	"		"	"	"	2039	317		see Bk 1778 pg 742 for entry see Bk 2008 pg 284
50722 Nov 9, 1989	"		NCNB	South Carolina	Barber Investment Assoc et al	2039	493		Release Lt 2 Roundwood
50837 Nov 9, 1989	"		NCNB	South Carolina	William Wood et al	2039	858		Agreement
50838 Nov 9, 1989	"		NCNB	South Carolina	James W. Swigg et al	2039	897		Agreement
50686 Nov 9, 1989	"		NCNB	Natl Bank of S.C.	Michael G. Marshman et al	Remond 2039	458	382,500 ^{.00}	Lt Butler Sp. for entry see Bk Lt 27 Chaunessy Whitbread
"	"		"	"	"	Remond 2039	458		2022 pg 447
50719 Nov 9, 1989	"		NCNB	South Carolina	R. P. Stewart et al	2039	485	129,782 ^{.67}	Hollyhock Pl. Ph 2 Lt 50 Hollyberry Ct
50727 Nov 9, 1989	"		NCNB	South Carolina	George Cahaly et al	2039	499	285,000 ^{.00}	2.24 White Horse Rd
50783 Nov 9, 1989	"		NCNB	South Carolina	Poinsett General Insurance Agency, Inc. et al	2039	552	60,000 ^{.00}	Lt Bencombe Rd.

INDIRECT or MORTGAGEE Index to Real Estate Mortgages — Greenville County, S. C.

REG. U. S. PAT. OFFICE *Chem-Lette* County Indexes Since 1888 An Identifying Trade Mark

 Open at Proper Tab according to First Letter or Letters of Name and refer to Buff Sub-Index sheet for page reference.

COTT FAMILY NAME INDEX No. 75 © 1949
MADE BY THE COTT INDEX COMPANY, COLUMBUS, OHIO
SOLD BY PHOTO COPY SUPPLY, MAULDIN, S. C.

FILE NUMBER DATE OF RECORD	MORTGAGEES FAMILY NAMES	GIVEN NAMES ABCDEFGH	GIVEN NAMES IJKLMNO	GIVEN NAMES PQRSTUVWXYZ	MORTGAGORS	BOOK	PAGE	Amount	BRIEF DESCRIPTION, LOCATION, ETC. (Not Warranted)
50842 Nov 9, 1989	Bank		NCNB	mtg Corp.	Edward J. Maraski ^{et al}	2039	592	70,000 ^{.00}	Lot 68 Holly Trace Dr 2
50878 Nov 10, 1989	"		NCNB	South Carolina	Sam A. Hammond ^{et al}	2039	623	65,000 ^{.00}	4.26 acres less 0.40 plat Bl. 16K pg 80 + less 0.88 Bismark Dr + Old Augusta Rd
"	"		"	"	"	2039	623		
"	"		"	"	"	2039	623		
50901 Nov 10, 1989	"		NCNB	mtg Corp	Leonard C. Bishop ^{et al}	2039	671	48,318 ^{.00}	Lot 37 Blue Mt Pl
51037 Nov 10, 1989	"		NCNB	South Carolina	William Dodd McCall	2039	809	75,000 ^{.00}	1.93 acres Oak lawn Sp
51057 Nov 10, 1989	"		"	"	Glenda S. Hill	2039	817	50,000 ^{.00}	2.12 acres Dublin Rd also Sp.
51086 Nov 10, 1989	"		"	"	Kellett Inc.	2039	865	45,000 ^{.00}	Tract 1 Augusta Rd. Oaklawn
50983 Nov 10, 1989	"		NCNB	South Carolina	Southern Home Development Co.	2039	757		2nd mtg see Bl. 1896 pg 337 Release Lot 17 Chelsea Woods
50984 Nov 10, 1989	"		NCNB	South Carolina	Southern Home Development Co.	2039	759		2nd mtg see Bl. 1896 pg 337 Release Lot 16 Chelsea Woods
51312 Nov 13, 1989	"		NCNB	South Carolina	Morris M. Cregger ^{et al}	2040	178	2,000,000 ^{.00}	+ Butler Ave 1.41 acres Hampton Ave
51581 Nov 14, 1989	"		NCNB	South Carolina	Benny L. Thrasher	2040	491	17,055 ^{.80}	Tract 1 = 1.45 acres Tract 2 = 1 acre Tract 3 = plat Bl. 10-N pg 63 Tract 4 = int in right of easement + easement
"	"		"	"	"	2040	491		
"	"		"	"	"	2040	491		
"	"		"	"	"	2040	491		
51743 Nov 15, 1989	"		NCNB	South Carolina	Martha M. Leaphart	2040	613	145,000 ^{.00}	Lot 21 McDaniel Ave

INDIRECT or MORTGAGEE Index to Real Estate Mortgages — Greenville County, S. C.

REG. U. S. PAT. OFFICE *Chas. McCott* County Indexes Since 1888 An Identifying Trade Mark

Open at Proper Tab according to First Letter or Letters of Name and refer to Buff Sub-Index sheet for page reference.

COTT FAMILY NAME INDEX No. 75 © 1949
MADE BY THE COTT INDEX COMPANY, COLUMBUS, OHIO
SOLD BY PHOTO COPY SUPPLY, MAULDIN, S. C.

()

FILE NUMBER	MORTGAGEES FAMILY NAMES	GIVEN NAMES ABCDEFGHIJ	GIVEN NAMES IJKLMNOP	GIVEN NAMES QRSTUVWXYZ	MORTGAGORS	BOOK	PAGE	Amount	BRIEF DESCRIPTION, LOCATION, ETC. (Not Warranted)
51907 Nov. 16, 1989	Bank		of S.C. NCRB Natl Bank		RKK Development Co., Inc. By P/O Oscar D. Moore	✓	✓	✓	89-3828 Rd. Sec 75 Features - 2 tract Hwy 25 + Tigerville
52186 Nov 17, 1989	"		NCRB South Carolina		David B. Benedaf	2041	73	46,800	Dr. Barrington PK. Lot 45 + 47 Scarborough
52176 Nov. 17, 1989	"		NCRB mtg. corp. The Bankers Trust of S.C.		Johnny M. Thompson	2041	52	56,000	Lot 142 Berea Forest Sec II Jockey Run Bl 1736 pg 892
52095 Nov 17, 1989	"		NCRB of S.C.		Greenville County	2040	961		Second Amundatory Indenture
52266 Nov 20, 1989	"		mtg Corp.		Robert W. Wilson	2041	133	85,600	Lot 34 Walden Way.
52399 Nov 20, 1989	"		Carolina South		John H. Watson	2041	302	13,200	St Lot 52 Thomas St + 1/4 mca. Ext.
52432 Nov 20, 1989	"		NCRB South Carolina		James J. Bryant Jr.	2041	326	12,000	Lot White House Rd Barrington Park
52677 Nov. 21, 1989	"		NCRB mtg. corp.		Leonard R. Barnett	2041	566	165,000	Lot 49 Scarborough Dr. For mtg see Bl 1896 pg 337
52629 Nov. 21, 1989	"		NCRB of South Carolina		Southern Homes Div. Co.	2041	506		Release Lot 19 Chelsea Wood
52660 Nov 21, 1989	"		NCRB of South Carolina		Southern Homes Div. Co.	2041	554		For mtg see Bl 1896 pg 337 Release Lots 14, 16 + 17 Chelsea Wood
52805 Nov 22, 1989	"		NCRB South Carolina		Coy Ed Watson	2041	803	5,000	See 2 Lot 88 Peachtree Terrace
52868 Nov 22, 1989	"		NCRB South Carolina		James Daniel Sney	2041	886	11,920	PH 1 Quart 12 Forest View Ests
52869 Nov 22, 1989	"		NCRB South Carolina		Nicos H. Andreas	2041	904	138,900	1.03 acres Old Stage Rd
52897 Nov 22, 1989	"		NCRB South Carolina		Timothy K. Franke	2041	927	55,000	Lot 29 Rheinblades Ph. 1
53030 Nov 27, 1989	"		NCRB mtg Corp.		Steven R. Kearney	2042	61	113,250	Lot 16 Bateswood
53088 Nov 27, 1989	"		NCRB South Carolina		Frank L. White	2042	144	10,000	Stg 15. Lots 43 + 44 West Georgia

INDIRECT or MORTGAGEE Index to Real Estate Mortgages — Greenville County, S. C.

REG. U. S. PAT. OFFICE *Chas McCatt* County Indexes Since 1888 An Identifying Trade Mark

 Open at Proper Tab according to First Letter or Letters of Name and refer to Buff Sub-Index sheet for page reference.

COTT FAMILY NAME INDEX No. 75 © 1949
MADE BY THE COTT INDEX COMPANY, COLUMBUS, OHIO
SOLD BY PHOTO COPY SUPPLY, MAULDIN, S. C.

FILE NUMBER	MORTGAGEES FAMILY NAMES	GIVEN NAMES ABCDEFGH	GIVEN NAMES IJKLMNO	GIVEN NAMES PQRSTUVWXYZ	MORTGAGORS	BOOK	PAGE	Amount	BRIEF DESCRIPTION, LOCATION, ETC. (Not Warranted)
53102	Bank								
Nov. 27, 1989			NCNB	mtg, South, Inc.	Jerry J. McKinney ^{et al}	2042	179		Release of Lien from judgement Roll 89-5067 for mtg see Bk 1452 pg 583
"	"		"	"	"	2042	179		
53125	"		"	S.C.	VFW on S.C. Home Pk.	2042	223		
Nov. 27, 1989			"	"	"	2042	223		Release Lot 11 = 1.70 acrs + Lot 12 = 1.93 acrs Windy Wood Way Watsons Grove for mtg see Bk 1949 pg 308
"	"		"	"	"	2042	223		
"	"		"	"	"	2042	223		
53343	"		"	"	Michael L. Taylor	2042	421	.00	Cherokee Pk.
Nov. 28, 1989			"	"	Robert D. Haskins ^{et al}	2042	444	68,000	Lot 18 Conestee Ave 34 Forest Hills
53344	"		"	"	Robert D. Haskins	2042	444	68,000	Lots 30, 31, 32 + pt Lot 33 +
Nov. 28, 1989			"	"	Sybil Z. Barton ^{et al}	2042	816	10,639	3.00 acrs Plat Bk 6-F pg 25
53651	"		"	Natl Bank	"	2042	816	10,639	+ also 1.00 acrs Blessy Mtn Dr. + Mobile Home for mtg see Bk 2036 pg 310
Nov. 29, 1989			"	"	Janeanya Kay Riordan	2042	818	27,000	Care Rd.
53689	"		"	S.C.	Janeanya K. Riordan	2042	818	27,000	1.0 acrs = Pt tract 5
Nov. 29, 1989			"	"	Zarry D. Zallis ^{et al}	2042	849	44,000	Koltzlaw Estate
53693	"		"	Natl Bank	Zarry D. Zallis ^{to Inc}	2042	849	44,000	Lot 32 Moultrie Dr
Nov. 29, 1989			"	"	American Blueprint + Supply	2042	942	200,000	Rd + Cumberland Ave. Fair Heights
53784	"		"	S.C.	3rd Palmetto Child Dev. Center Inc	2042	989	206,000	Lot 1, Lot 32 + pt Lot 31 Lawrence
Nov. 30, 1989			"	"	Palmetto Academy, Inc.	2042	989	206,000	Inc Plat Bk 11-U pg 20
53803	"		"	"	John J. Martin ^{et al}	2043	535	70,000	Lot Property of Palmetto Academy
Nov. 30, 1989			"	"	James Edward Waly	2043	392	69,805	Lot 107 Dwyer Place Sec 2
54239	"		"	"	Stephen K. Harris	2043	302	42,700	Lot plat Bk 18A pg 2
Dec. 1, 1989			"	"					Lot 9 East Augusta Place
54111	"		"	"					
Dec. 1, 1989			"	"					
54041	"		"	"					
Dec. 1, 1989			"	"					

INDIRECT or MORTGAGEE Index to Real Estate Mortgages — Greenville County, S. C.

REG. U. S. PAT OFFICE *Chas McCalls* County Indexes Since 1888 An Identifying Trade Mark

Open at Proper Tab according to First Letter or Letters of Name and refer to Buff Sub-Index sheet for page reference.


COTT FAMILY NAME INDEX No. 75 © 1949
MADE BY THE COTT INDEX COMPANY, COLUMBUS, OHIO
SOLD BY PHOTO COPY SUPPLY, MAULDIN, S. C.

()

FILE NUMBER DATE OF RECORD	MORTGAGEES FAMILY NAMES	GIVEN NAMES ABCDEFGH	GIVEN NAMES IJKLMNO	GIVEN NAMES PQRSTUVWXYZ	MORTGAGORS	BOOK	PAGE	Amount	BRIEF DESCRIPTION, LOCATION, ETC. (Not Warranted)
54653 Dec. 4, 1989	Bank		NCNB	South Carolina	Intex Chemical, Inc.	✓	✓	✓	89-4054 Exhibit A Easements - Tracts & easements see
54492 Dec. 4, 1989	"		"	"	5/16 Jimmie J. Farrow Jimmy J. Farrow et al	2043	862	32,000	.00 Chestnut Hills Sub Lot 16 Butternut Dr.
54630 Dec. 4, 1989	"		"	Mtg. corp.	David E. Shook et al	2044	20	29,167	.00 Blessing Village Lot B2 Brookshaw Union
54643 Dec. 4, 1989	"		"	D.C.	Intex Chemical, Inc.	2044	40	1,500,000	.00 Tract A + B Old Pelzer Rd. Grove Sp + easements + 1.10 acm Front St. + 5.13 acm North Kings Rd.
"	"		"	"	"	2044	40		
"	"		"	"	"	2044	40		
54550 Dec. 4, 1989	"		"	D.C. Jr.	George J. Wike, Jr. S.C. Men Pts	2044	5		For Mtg. on Bd 1910 ps 778 Release Lot 9 Harrison Hills, II
54708 Dec. 5, 1989	"		"	D.C.	Old South Investors a et al	2044	121	163,600	.00 Simpsonville 1.39 acm - Lot 19 Old Stage Rd. Heights
54725 Dec. 5, 1989	"		"	Natl Bank of S.C.	W. Michael Joseph NKA Carl Z. Self	2044	142	85,000	.00 Lot 82 East Davis Rd Forest Rivers Rd.
54826 Dec. 5, 1989	"		"	D.C.	Carol Z. Clary	2044	224	20,000	.00 3 interest Lot 19 Blain St. + St. Kanatench Sub
54814 Dec. 5, 1989	"		"	Natl Bank of S.C.	John Z. Jolly et al	2044	228	18,500	.00 Lot 29 East Davis Rd + McLean North Hills
54817 Dec. 5, 1989	"		"	DC	Albert J. Kelley et al	2044	240	45,000	.00 Lots 128 + 129 East Hillcrest Dr
54816 Dec. 5, 1989	"		"	DC	Floyd W. Williams et al	2044	252	18,000	.00 Lot 1 Hillsborough Sub Sec II Hills
54850 Dec. 5, 1989	"		"	Natl Bank of S.C.	William P. Goodlett et al	2044	256	20,000	.00 Lot 38 Darnell Dr Imperish see Bk 1850 ps 807 Modification of Mtg Dec Mtg
54845 Dec. 5, 1989	"		"	"	Jayce Kirchner	2044	272		.00
55138 Dec. 7, 1989	"		"	DC	Pine Meadow, a Men Pts	2044	585	275,000	.00 Lot 23 Pine Meadow

INDIRECT or MORTGAGEE Index to Real Estate Mortgages — Greenville County, S. C.

REG. U. S. PAT. OFFICE *Chas. McCall* County Indexes Since 1888 An Identifying Trade Mark


 Open at Proper Tab according to First Letter or Letters of Name and refer to Buff Sub-Index sheet for page reference.

COTT FAMILY NAME INDEX No. 75 © 1949
MADE BY THE COTT INDEX COMPANY, COLUMBUS, OHIO
SOLD BY PHOTO COPY SUPPLY, MAULDIN, S. C.

FILE NUMBER DATE OF RECORD	MORTGAGEES FAMILY NAMES	GIVEN NAMES ABCDEFGHIJ	GIVEN NAMES JKLMNOPQ	GIVEN NAMES RSTUVWXYZ	MORTGAGORS	BOOK	PAGE	Amount	BRIEF DESCRIPTION, LOCATION, ETC. (Not Warranted)
55337 Dec. 8, 1989	Bank			NCNB of SC	Industrial Holdings, Inc.				89-4088 Fixtures - 1010 Lowndes Hill Rd.
55340 Dec. 8, 1989	"		" "	" "	" " "				89-4089 Fixtures - 1010 Lowndes Hill Rd.
55188 Dec. 7, 1989	"		"	D.C.	a n.c. bus Pts. Barbe Investment Assoc	2044	395		Release date 16, 17, 18, 22 + 23 Take 2 in 20 + also date 6, 7 + 16 Bankwood Ave. 1 + 2 for mtg on Pt 2008 ps 284
"	"		"	"	" " "	2044	395		
"	"		"	"	" " "	2044	395		
55277 Dec. 7, 1989	"		" "	" "	Coy. Ed. Watson a n.c. bus Pts	2044	720		Agreement for mtg on Pt 2008 ps 284
55132 Dec. 7, 1989	"		"	"	Barbe Investment Assoc	2044	573		Release date 122 Bankwood
55381 Dec. 8, 1989	"		"	MTG. corp.	James Doherty, McCall	2044	830	140,000	Foresta Truck Sub Lot 42 Foresta Truck Way
55405 Dec. 8, 1989	"		"	South Carolina	William B. Wampole	2044	845	161,000	Tract 3 Chick Springs Dr.
55601 Dec. 11, 1989	"		"	D.C.	John J. Mall	2045	78	14,000	Lot 22 Woodfern Trch
55668 Dec. 11, 1989	"		"	D.C.	James B. Cox	2045	183	14,000	Parcel II Lots 11 + 12 Springfield Farms
55819 Dec. 12, 1989	"		"	"	David O. Dibert	2045	290	42,000	Kingsley Dr Mauldin Lot 3 Knollwood Blvd +
55903 Dec. 12, 1989	"		"	"	B. B. Waters III	2045	365	75,000	Lot South Main St
56007 Dec. 13, 1989	"		"	"	Stephen J. Hinely	2045	503	90,000	Parcel 2 = 0.998 acres also account Parcel 1 plat Pt 8-4 ps 77
56277 Dec. 14, 1989	"		"	"	Donald Lee Chase	2045	881	135,000	Lot 4 Ponce de Leon Dr
56269 Dec. 14, 1989	"		"	"	David J. McCall	2045	798	80,000	for mtg on Pt 2023 ps 310 Lot 102 Courtyard Rd

INDIRECT or MORTGAGEE Index to Real Estate Mortgages — Greenville County, S. C.

REG. U. S. PAT. OFFICE *Chas McCotts* County Indexes Since 1888 An Identifying Trade Mark

 Open at Proper Tab according to First Letter or Letters of Name and refer to Buff Sub-Index sheet for page reference.

COTT FAMILY NAME INDEX No. 75 © 1949
MADE BY THE COTT INDEX COMPANY, COLUMBUS, OHIO
SOLD BY PHOTO COPY SUPPLY, MAULDIN, S. C.

()

FILE NUMBER DATE OF RECORD	MORTGAGEES FAMILY NAMES	GIVEN NAMES ABCDEFGH	GIVEN NAMES IJKLMNO	GIVEN NAMES PQRSTUVWXYZ	MORTGAGORS	BOOK	PAGE	Amount	BRIEF DESCRIPTION, LOCATION, ETC. (Not Warranted)
56315 Dec 15, 1989	Bank		NCNB		<i>et al</i> Paul Bullard Winston	2045	917	45,000	Augusta Place St. Lot 25 Spdnt 26 + 24 West
56347 Dec 15, 1989	"		"		<i>et al</i> Mantie L. Laycock	2045	963	50,000	Spgs Sp. Lot 27 Uicki Cir Chick
56628 Dec 18, 1989	"		"	mtg corp.	<i>et al</i> Thomas D. Warren	2046	283	128,000	Dr. Northgate Lot 19 + Pt lot 20 Morningside
56755 Dec 18, 1989	"		"	Natl Bank	O. E. Stone, III	2046	436	750,000	Map 192 Lot 28 Kitzow Plantation
56767 Dec 18, 1989	"		"	S.C.	<i>et al</i> Harold B. Culbreath Jr	2046	472	23,560	8.5 acm 2 rabbit Rd.
56577 Dec 18, 1989	"		"	SC	Orders Realty Co. Inc.	2046	221		Release Lot 5 Southridge Business Park For mtg
"	"		"	S.C.	" " " "	2046	221		see Ch 1958 ps 639
56798 Dec 19, 1989	"		"	SC.	Donald R. Windman <i>et al</i>	2046	483	25,000	2.38 ac. Plot Bt. 5 P. pg. 95
56802 Dec 19, 1989	"		"	S.C.	y + Supply Co. Inc. Pittman's Fertilizer Machinery	2046	504	620,000	Rd. Fairhills Hwy. Co. Indus July T. Rest Indus Int. 11.78 ac. Saddle Back Lane
56801 Dec 19, 1989	"		"	S.C.	Y + J Rental Properties	2046	508	250,000	Rd. 0.88 ac. Augusta + East Fairfield
56898 Dec 19, 1989	"		"	S.C.	The Warehouse Theatre Inc.	2046	630	25,000	lot East Broad St.
57252 Dec 20, 1989	"		"	SC	<i>et al</i> Mg M Verdac, Inc.	✓	✓	✓	89-4211 Record owned Verdac Properties Inc Pictures - US Hwy 276 - See Ex. Plat A
57204 Dec 20, 1989	"		"	S.C.	Mg M Verdac Inc.	2046	929	224,000	Blvd. Lot U.S Hwy 276 + Verdac
57203 Dec 20, 1989	"		"	"	Mg M Verdac Inc	2046	934	127,000	U.S. Hwy 276 = 1.00 acres
57205 Dec 20, 1989	"		"	"	<i>et al</i> Michael W. McMillan	2046	938	224,000	Sec 1 Lot 168 Brookside East
57302 Dec 21, 1989	"		"	"	<i>et al</i> Richard J. Rozozinski	2047	52	460,000	Lots 1-5 Maple Properties

INDIRECT or MORTGAGEE Index to Real Estate Mortgages — Greenville County, S. C.

REG. U. S. PAT. OFFICE *Chester* County Indexes Since 1888 An Identifying Trade Mark


Open at Proper Tab according to First Letter or Letters of Name and refer to Buff Sub-Index sheet for page reference.

COTT FAMILY NAME INDEX No. 75 © 1949
MADE BY THE COTT INDEX COMPANY, COLUMBUS, OHIO
SOLD BY PHOTO COPY SUPPLY, MAULDIN, S. C.

FILE NUMBER DATE OF RECORD	MORTGAGEES FAMILY NAMES	GIVEN NAMES ABCDEFGHIJ	GIVEN NAMES JKLMNO	GIVEN NAMES PQRSTUVWXYZ	MORTGAGORS	BOOK	PAGE	Amount	BRIEF DESCRIPTION, LOCATION, ETC. (Not Warranted)
57372 Dec 21, 1989	Bank		NCNB		Anthony L. Francis ^{et al}	2047	113	.00 450,000	Lt White Horse Rd
57567 Dec 22, 1989	"		"	SC	William Dillon Jones ^{et al}	2047	365	.00 28,000	Hills Sub Sect Lst 26 Ridge Glen Harmon
57586 Dec 22, 1989	"		"	mtg. corp	Barbara B. Thomas	2047	398	.00 26,650	Lst 81 Bellingham Sub IV
57711 Dec 22, 1989	"		"	SC	SOHO South a S.C. Ben ^{PTs}	2047	613	.00 192,500	Lsts 13, 14, 15, 25, 26 + 27 South Main Street + together with the right
57655 Dec 22, 1989	"		"	"	" " " "	2047	613		For mtg see Bk 2008 ps 284 Release Lst 15 Randwood
57730 Dec 27, 1989	"		"	"	Barber Investment Assoc	2047	499	.00	
57817 Dec 27, 1989	"		"	"	John Ashmore	2047	653	.00 24,000	0.34 acres Hollywood Dr
57863 Dec 27, 1989	"		"	"	National Tool & Manufacturing ^{Co.} a S.C. Ben Pts.	2047	740	.00 390,000	Lst 2 Commerce Ctr Ph 1
58046 Dec 28, 1989	"		"	SC	Aughty-Welling Properties	2047	786		Palmer Unit 2-C g 1200 Palham Phase III 3 or mtg see Bk 1957 ps 46
58118 Dec 29, 1989	"		"	Nat'l	Rodger B. Hawkins, et al	2047	946	.00 60,000	Lt. 66 Thornblade Shet I Ph. I Woods" Sec. IV
58200 Dec 29, 1989	"		"	mtg. Corp.	Robert Reid McAnam, et al	2048	14	.00 106,250	Lt. 195 Heathstone Lane, "Botany "Deerwood"
58244 Dec 28, 1989	"		"	Nat'l	Joseph D. Sangley et al	2048	53	.00 39,000	Lts. 18, 19, 20 + 21 Deerwood Cir.
58228 Dec 28, 1989	"		"	SC	Terry A. Payne et al	2048	57	.00 22,800	Lt. 15 =, 94 ACS Palham Rd Extr.
58249 Dec 29, 1989	"		"	SC	Buddy J. Kelton, et al	2048	116	.00 50,000	2.57 ACS. Murray Rd.
58249 Dec 29, 1989	"		"	SC	F. R. Ananjan	2048	120	.18 12,549	Hgt. Sec 2 Lst. 105 Delores St. Belmont

INDIRECT or MORTGAGEE Index to Real Estate Mortgages — Greenville County, S. C.

REG. U. S. PAT. OFFICE *Chas. McCall* County Indexes Since 1888
An Identifying Trade Mark

 Open at Proper Tab according to First Letter or Letters of Name and refer to Buff Sub-Index sheet for page reference.

COTT FAMILY NAME INDEX No. 75 © 1949
MADE BY THE COTT INDEX COMPANY, COLUMBUS, OHIO
SOLD BY PHOTO COPY SUPPLY, MAULDIN, S. C.

()

FILE NUMBER DATE OF RECORD	MORTGAGEES FAMILY NAMES	GIVEN NAMES ABCDEFGHIJ	GIVEN NAMES KLMNO	GIVEN NAMES PQRSTUVWXYZ	MORTGAGORS	BOOK	PAGE	Amount	BRIEF DESCRIPTION, LOCATION, ETC. (Not Warranted)
58326 Dec 28, 1989	Bank		NCNB	S.C.	West Butler Property ^{Pts}	2048	247		Release 1.2021 acres Pine tract Dr. + West Butler Rd. Mauldin 3m Mtg see Oct 1913 pg 353 Estates See 1
" "	"		"	"	" " "	2048	247		
58478 Dec 29, 1989	"		"	"	J Wayne Caston ^{dec} A 36 1/2 m Pts.	2048	461		Lot 197 Sluffletown Rd. Country Rd. - Simpsonville
58652 Dec 29, 1989	"		"	"	Old Stage Pastors, Inc.	2048	589	121,000	Lot 160 90 acres Pelham + Old Stage
58662 Dec 29, 1989	"		"	"	James Leary Builders,	2048	637	75,000	Lot 24 Jonwood - Simpsonville

