


INDIRECT or MORTGAGEE Index to Real Estate Mortgages — Greenville County, S. C.

REG. U. S. PAT. OFFICE *Chas. McClellan* County Indexes Since 1888 An Identifying Trade Mark

 Open at Proper Tab according to First Letter or Letters of Name and refer to Buff Sub-Index sheet for page reference.

COTT FAMILY NAME INDEX No. 75 © 1949
MADE BY THE COTT INDEX COMPANY, COLUMBUS, OHIO
SOLD BY WALKER, EVANS & COGSWELL CO., CHARLESTON, S.C.

(A)

FILE NUMBER DATE OF RECORD	MORTGAGEES FAMILY NAMES	GIVEN NAMES ABCDEFGHIJ	GIVEN NAMES KLMNO	GIVEN NAMES PQRSTUVWXYZ	MORTGAGORS	BOOK	PAGE	Amount	BRIEF DESCRIPTION, LOCATION, ETC. (Not Warranted)
30562 May 17, 1983	Norwest	Financial South Carolina, Inc.			James E. Richardson ^{etal}	1606	945	.00 2,568	Nagelwood Sec. 3 Lot 46 Mellym St.
31744 May 27, 1983	"	Bank Mortgage Co. Mortgage Inc.			John W. Friar, Jr., ^{etal}	1608	415	.00 67,200	Lot 76 Laurel Dr., Camelot
32703 Jun 3, 1983	"	Financial South Carolina, Inc.			Robert Louis Ruth, ^{etal}	1610	99	.00 7968	Sec. I Judson Mills Village Lot 61 Elmwood Ave (5 th Ave)
33767 June 13, 1983	"	Bank Mortgage Co. Mortgage Inc.			Frederick H. Wheeler ^{etal}	1611	200	.00 88,500	Sec. II Sugar Creek Lot 466 Sweetwater Rd. Map II
33980 June 15, 1983	"	Financial South Carolina, Inc.			William Olin, ^{etal}	1611	672	.44 9,217	Lot 29-A Maco Drive
34342 June 17, 1983	"	Bank Mortgage Co. Mortgage Inc.			John W. Friar, Jr. ^{etal}	1612	58	.00 67,200	orig. see Rm Bk. 1608 pg. 415 Lot 76 Laurel Dr. Camelot for
34683 June 21, 1983	"	Financial South Carolina, Inc.			Faye B. Leavell	1612	471	.88 14,168	Lot 73 Crofton Dr. Idleville Sta. Park Lane Terrace
403 July 5, 1983	"	"	"	"	Odell Hunter, ^{etal}	1614	709	.24 13,800	Lot 27 Cor Wheller + Lower
1579 July 15, 1983	"	"	"	"	James J. Smith, ^{etal}	1616	140	.92 8,065	1.16 acres S.C. Hwy 417
1584 July 15, 1983	"	"	"	"	Marvin J. Simmons ^{etal}	1616	222	.50 8,134	+ Pt. Lot Westview Hgts. Pt. Lots 133 + 134 also Pt. Strip
2188 July 20, 1983	"	"	"	"	Alfredo Pineda, ^{etal}	1616	839	.68 49,903	Butler Tr. Lot 6 Oak Meadows
2689 July 25, 1983	"	"	"	"	Joy Lee Criswell	1617	658	.70 24,869	Lot 9 Hellams St.
2836 July 26, 1983	"	"	"	"	Wilton Alex Wells, ^{etal}	1617	814	.40 15,098	Terrace North Tr. Lot 14 Oakvale Cir. Oakvale
3582 Aug 1, 1983	"	"	"	"	James F. Cooper, ^{etal}	1618	720	.00 5,567	Home Tr. Lot 63 Kensington Dr. White
3826 Aug 2, 1983	"	"	"	"	Charles E. Bailey, ^{etal}	1619	95	.80 21,404	Tr. 49 Parkston Dr. Idleville
6645 Aug 25, 1983	"	"	"	"	Henrietta Mason ^{etal}	1622	800	.00 3,744	Tr. 49 Parkston Dr. Idleville Tr. 49 Parkston Dr. Idleville

INDIRECT or MORTGAGEE Index to Real Estate Mortgages — Greenville County, S. C.

REG. U. S. PAT. OFFICE *Chas McCott* County Indexes Since 1888 An Identifying Trade Mark

Open at Proper Tab according to First Letter or Letters of Name and refer to Buff Sub-Index sheet for page reference.

COTT FAMILY NAME INDEX No. 75 © 1949
MADE BY THE COTT INDEX COMPANY, COLUMBUS, OHIO
SOLD BY WALKER, EVANS & COGSWELL CO., CHARLESTON, S.C.

FILE NUMBER DATE OF RECORD	MORTGAGEES FAMILY NAMES	GIVEN NAMES ABCDEFGHIJ	GIVEN NAMES KLMNO	GIVEN NAMES PQRSTUVWXYZ	MORTGAGORS	BOOK	PAGE	Amount	BRIEF DESCRIPTION, LOCATION, ETC. (Not Warranted)
7000 Aug 29, 1983	Norwest				<i>etal</i> William H. Smith Jr.	1623	202	.84 17,703	'West View Hgts.' Lot 73 Wilburn Ave.
7456 Sept. 1, 1983	"	"	"	"	Napoleon Wakefield <i>etal</i>	1623	843	.00 5,400	Hillsborough Sec. 2 Lot 122 Basswood Dr.
8586 Sept 13, 1983	"	"	"	"	E. Warren Crawley <i>etal</i>	1625	390	.44 8,089	Lot 14 Canterbury Sec I 83-4046
8812 Sept. 15, 1983	"	"	"	"	William B. Freeman	✓	✓	✓	fixtures - Lot 13 Lennard Dr. Augusta Rd. Ranch.
12092 Oct 12, 1983	"	"	"	"	Johanni M. Bray <i>etal</i>	1630	540	.00 11,412	Lot 258 + pt lot 257 Bent ave. Sec 3
12092 Oct. 12, 1983	"	"	"	"	Douglas E. James <i>etal</i>	1630	541	.00 4,050	Lot 10 Wallau St. Duncan mill
12092 Oct 12, 1983	"	"	"	"	Alicia K. Abnerell	1630	542	.00 6,816	Sec 2 Land 2p Lot 178 Helen Dr. Rockvale
12556 Oct. 17, 1983	"	"	"	"	Carolyn Fletcher	1631	116	.80 13,192	'Druid Hills' Lot 47 W. Hillcrest Dr.
13078 Oct. 21, 1983	"	"	"	"	William M. Garrett, <i>etal</i>	1631	769	.24 9,930	Woodside Mills Lot 104 Eighth St
14552 Nov. 2, 1983	"	"	"	"	Roalthea Greene	1633	941	.20 7,795	Road Ranch "Deology Ave. Lot 216 + pt lot 217 Augusta
14821 Nov. 4, 1983	"	"	"	"	Joyce Earl Poole, <i>etal</i>	1634	232	.00 6,336	Lot 1 Livoli Dr.
15743 Nov. 14, 1983	"	"	"	"	<i>pt</i> Juanita Smith Juanita H. Smith	1635	248	.00 7,584	Pd. lot 53 N. Garden Circle Sec I Gantt Sp.
15905 Nov. 15, 1983	"	"	"	"	James R. Capper, <i>etal</i>	1635	495	.16 12,422	Lot 1 Rockvale Dr. "Rockvale"
16257 Nov. 18, 1983	"	"	"	"	John L. Mom. <i>etal</i>	1636	18	.00 4824	Lot 49 Oak Point Sec III Hgts.
16550 Nov 22, 1983	"	"	"	"	John H. McHowan <i>etal</i>	1636	666	.48 53,984	Lot 67, 68, 69 + 28 "Glendale"
17382 Nov. 23, 1983	"	"	"	"	Ruby L. Jennings	1637	660	.60 9,237	Homesites Lot 21 Lee Rd. Superburg.

INDIRECT or MORTGAGEE Index to Real Estate Mortgages — Greenville County, S. C.

Open at Proper Tab according to First Letter or Letters of Name and refer to Buff Sub-Index sheet for page reference.

(B)

FILE NUMBER DATE OF RECORD	MORTGAGEES FAMILY NAMES	GIVEN NAMES ABCDEFGHIJ	GIVEN NAMES JKLMNO	GIVEN NAMES PQRSTUVWXYZ	MORTGAGORS	BOOK	PAGE	Amount	BRIEF DESCRIPTION, LOCATION, ETC. (Not Warranted)
17382 Nov. 30, 1983	Norwest				A.K.A. Betty Ann Pitman Betty Ann Pitman	1637	673	.52 32,006	Levy Pt. Lot 8 County Rd. Butler Sp.
17760 Dec. 2, 1983	"	"	"	" "	Maggie Carter	1638	205	.28 8,525	Lot
17762 Dec. 2, 1983	"	"	"	" "	et al Harry Sherman Adams	1638	385	.00 7,104	1 acre Kondras Cir Gantt Sp.
18091 Dec. 6, 1983	"	"	"	" "	A.K.A. Roger Roger D. Hembree, et al	1638	716	.00 10,588	Bates Sp. 1 acre Keeler Mills Rd.
18091 Dec. 6, 1983	"	"	"	" "	et al Willie James Handy	1638	718	.00 4,944	Brandon Plant, Sec. I Dunbar St. Ahney Mills
18722 Dec. 12, 1983	"	"	"	" "	et al Marion P. Ramsey, et al	1639	488	.04 11,387	Stone Station 2.87 acres National Hwy. at
18722 Dec. 12, 1983	"	"	"	" "	et al Delias S. McKinney	1639	490	.00 3,158	Hills Lot 1 Callison Rd. Sylvan
18722 Dec. 12, 1983	"	"	"	" "	et al James Lewis Taylor	1639	492	.64 8,288	Lot 17 Rose Ave.
19007 Dec. 14, 1983	"	"	"	" "	et al Willie Moore	1640	32	.00 4,416	Austin Sp. Lot 33 Cox St. Hillcrest, S. C.
19169 Dec. 15, 1983	"	"	"	" "	et al Jackie Dean Fisher	1640	255	.00 3,240	Lynel Hts. - Butler Sp. Lot 30 Fustons Cr. Henderson Sp.
19324 Dec. 16, 1983	"				et al Frederick H. Wheeler, et al	1640	428	.00	Partly rem. 1611 by 200 Mtg. assigned to Trust Wisconsin Trust Co. Etc.
19411 Dec. 19, 1983	"				Financial S.C. Inc. William P. Brinkley, et al	1640	533	.00 5,616	Lot 21 & 22 Durid St. Stone
19692 Dec. 21, 1983	"				Mtg. Inc. James M. Simmons, et al	1640	837	.00 43,400	W. Morris Rd. Lot 1 (1.17 ac.) Cr. Gordon Rd.
20351 Dec. 29, 1983	"				Financial S.C. Inc. James E. Nagard, et al	1641	973	.00 5,040	Woodfield Sub B Lot 257 & pt. lot 258 Josh Hall Ct.
22229 Jan 17, 1984	"	"	"	" "	John H. Hunter	1644	135	.75 27,037	St. lot 2 Arlington Ave. Sumner
22941 Jan 24, 1984	"	"	"	" "	et al Lumus H. Brown	1645	251	.00 7,104	Hillborough Rd. Sec. 2 Lot 73 Laneway Dr.

INDIRECT or MORTGAGEE Index to Real Estate Mortgages — Greenville County, S. C.

()
 Open at Proper Tab according to First Letter or Letters of Name and refer to Buff Sub-Index sheet for page reference.

FILE NUMBER DATE OF RECORD	MORTGAGEES FAMILY NAMES	GIVEN NAMES ABCDEFGHIJ	GIVEN NAMES KLMNO	GIVEN NAMES PQRSTUVWXYZ	MORTGAGORS	BOOK	PAGE	Amount	BRIEF DESCRIPTION, LOCATION, ETC. (Not Warranted)
23054 Jan 25 1984	Norwest	Financial	South	Carolina, Inc.	Billy C. Martin et al	1645	387	.32 8,440	Pleasant Valley Lots 178 & 189 Potomac Ave.
23319 Jan 27 1984	"	"	"	" "	James E. Williams et al	1695	672	.32 19,591	Killbrough " Mauldin Lot 52 Madecrest Dr. Sec. 5
23319 Jan 27 1984	"	"	"	" "	John W. Rogers et al	1645	673	.24 27,729	Lot 11 Warren Ct.
23805 Feb 1 1984	"	"	"	" "	Theodore R. Wilson et al	1646	416	.00 4,950	Lot 11 Riverviews Sec. II
24289 Feb 7 1984	"	"	"	" "	Calvin L. Jenkins et al	1646	981	.60 15,933	Lot 7 Tasha Dr.
24350 Feb 7 1984	"	"	"	" "	James L. Berry, Jr.	1647	82	.00 5,738	Westview Lot 57 Wilburn Ave.
24730 Feb 10 1984	"	"	"	" "	Charles W. Switzer et al	1647	592	.00 7,728	Tract 1 = 1 Acre Bablow 29
24730 Feb 10 1984	"	"	"	" "	Elizabeth M. Daniel et al	1647	594	.28 17,351	Blythe Rd. Augusta Rd. Ranch 1/2 Lot 1 Old Augusta Rd. &
24976 Feb 14 1984	"	"	"	" "	Patricia K. Collins et al	1647	909	.20 7,123	also lot Lot Log Shoals Rd. Grou 29
24976 Feb 14 1984	"	"	"	" "	Charles E. Rosemond et al (AKA Connor W.)	1647	911	.00 3,600	Sept Lot 33 Vista De Vardey Vale
26018 Feb 24 1984	"	"	"	" "	Conrad Woodson Kimbrell et al	1649	173	.20 4,587	Lot L.C. Hwy 296 & Thompson + Potomac Ave Pleasant Valley
26018 Feb 24 1984	"	"	"	" "	Johnny James Clay et al	1649	175	.00 4,104	Lot 178 & pt. 179 Cr Panama Ave
26018 Feb 24 1984	"	"	"	" "	Boyce Bowers et al	1649	177	.00 5,760	Alma Ave. Pt. Lot 5 Cor. Agnes St &
27024 Mar 2 1984	"	"	"	" "	Paul Herman Cooper et al	1650	611	.20 13,492	"Daguerre Park" Lot 55 Harrington Ave.
27186 Mar 5 1984	"	"	"	" "	John L. Palgett, Jr. et al	1650	791	.92 2,342	Lot 22 Rogers Ave.
27702 Mar 9 1984	"	"	"	" "	Bellie Joyce Chapman Manley et al	1651	415	.68 18,901	Piedmont Bldg. Co. Lot 48 Liberty St. Sec. IV

INDIRECT or MORTGAGEE Index to Real Estate Mortgages — Greenville County, S. C.

50
(C)

Open at Proper Tab according to First Letter or Letters of Name and refer to Buff Sub-Index sheet for page reference.

FILE NUMBER DATE OF RECORD	MORTGAGEES FAMILY NAMES	GIVEN NAMES ABCDEFGHIJ	GIVEN NAMES JKLMNOPQ	GIVEN NAMES RSTUVWXYZ	MORTGAGORS	BOOK	PAGE	Amount	BRIEF DESCRIPTION, LOCATION, ETC. (Not Warranted)
28722 Mar 19, 1984	Norwest	Finamore	A. C.	Jac.	Ronnie W. Bayne et al	1652	751	.40 16,880	Sec. I Lot 204 Rockvale Dr. Rockvale
28724 Mar 19, 1984	"	"	"	"	John E. Wofford et al 514 Patsy	1652	753	.00 3,384	Sec. I Lot 12 Chesley Dr. The Village
29054 Mar 21, 1984	"	"	"	"	Patsy Ann A. Davis et al	1653	91	.40 12,404	Hyts. Lots 25 & Lot 21 Sec F. Washington
31340 Apr 9, 1984	"	"	"	"	Ernest Helmer Burgess et al	1656	350	.92 15,571	Lot 209 Paramount Park
31340 Apr 9, 1984	"	"	"	"	Frank Zimmerman et al	1656	351	.52 8,627	Duffie Hyts. Lot 42 Briarcliff Dr.
31812 Apr 12, 1984	"	"	"	"	Leonard A. Worley et al	1657	27	.00 30,240	Paint Mt. Vernon Estate, Sec. 2 Lot 3 Cor. Burlewood Dr. & Stone
32289 Apr 17, 1984	'	"	"	"	Fred J. Welch et al	1657	758	.40 21,902	Lot 7 Lanney St.
32331 Apr 17, 1984	Indexed in error - see first 2nd & 4th above	"	"	"	Carl J. Purdee et al	1657	773		In Mtg. ex. REHbk 1612 pg 244 Mtg. assigned First Wisconsin Tr. Co.
32565 Apr 18, 1984	"	"	"	"	Edward Scott Smith et al	1658	15	.44 5,536	Highland Terrace Lot 15 N. Main St. Sec 2
33495 Apr 26, 1984	"	"	"	"	Mark E. Coburn et al	1659	286	.08 40,404	Terace Lot 19 Crescent Ave. "Crescent"
33495 Apr 26, 1984	"	"	"	"	Michael D. Maroney et al	1659	289	.92 38,041	"Forest Hyts." Lot 11 Longview Terrace
33693 Apr 27, 1984	"	"	"	"	Willie Pickens et al	1659	764	.87 21,289	Lot 58 Elizabeths Hyts.
33692 Apr 27, 1984	"	"	"	"	J. P. McE. Kittrick et al	1659	765	.20 11,253	Lot 26 Branch St.
35540 Apr 11, 1984	"	"	"	"	James C. Nannon et al	1662	195	.00 47,000	Lot 624 Sugar Creek Sec. 11, map 1
37404 May 29, 1984	"	"	"	"	Harold Davis et al	1664	887	.84 9,847	Lot 173 Belle Meade, South


INDIRECT or MORTGAGEE Index to Real Estate Mortgages — Greenville County, S. C.

()
 Open at Proper Tab according to First Letter or Letters of Name and refer to Buff Sub-Index sheet for page reference.

FILE NUMBER DATE OF RECORD	MORTGAGEES FAMILY NAMES	GIVEN NAMES ABCDEFGHIJ	GIVEN NAMES KLMNOPQ	GIVEN NAMES RSTUVWXYZ	MORTGAGORS	BOOK	PAGE	Amount	BRIEF DESCRIPTION, LOCATION, ETC. (Not Warranted)
37999 June 1, 1984	Norwest	Financial S.C. Inc.			Jennie H. Thomas	1665	725	6,480 ⁻⁰⁰	Marriott Hts Lot 23 Bunk Dr. Bate 29.
39557 June 14, 1984	"	Mortgage, Inc.			Johnny M. Jacobs et al	1667	757	60,800 ^{.00}	Lot 149 Brentwood Sec. IV
39703 June 15, 1984	"	Mortgage Inc.			Bob J. Waddock	1667	974	46,900 ⁻⁰⁰	Sec. IV Lot 19 Knalwood Hgts.
39672 June 15, 1984	"	Financial S.C. Inc.			John Sigemore et al	1668	3	4,370 ^{.21}	Vander-Vale " Lay. 1 Lot 26 Old Dunham Bldg Bld.
40027 June 19, 1984	"	mtg. inc.			James M. Simmons et al	1668	348		Lot mtg. subm. Ch. 1640 Pg. 83 9 mtg. assigned Fed Home Loan mtg. Corp.
40263 June 21, 1984	"	Financial S.C. Inc.			David Lee Beaty et al	1668	705	4,412 ^{.35}	Sec. V Lot 75 Chesley Dr. The Village
40656 June 25, 1984	"	Financial S.C. Inc.			Paul W. Rainey et al	1669	153	5,154 ^{.00}	Trussard Sect. II, Western Hills Lot 126 Cor. Alice Jam. Dr. 4
40886 June 26, 1984	"	mtg. inc.			Thomas Alton Roach	1669	421	50,500 ^{.00}	lot 14 Ivy (Mail Liberty) Park
139 July 2, 1984	"	Financial S.C. Inc.			David M. Duncan et al	1670	671	5,926 ^{.80}	"Blueberry Park" Lot Strawberry Dr.
1686 July 16, 1984	"	Financial S.C. Inc.			Edwin W. Keeler et al	1672	746	4,775 ^{.73}	Long Point Hgts. Lot 50 Earnshaw Ave.
3606 Aug 1, 1984	"	"	"	"	Rennie Smith et al	1675	560	3328 ^{.75}	Washington Hgts. Sec C Pt. lots 23 & 24 Washington Loop
4007 Aug 6, 1984	"	"	"	"	Mary W. Durham et al	1676	175	2,776 ^{.22}	Lot 76 & pt. lot 77 Cty. South Front Ego
4007 Aug 6, 1984	"	"	"	"	Robert L. Butler et al	1676	177	2,973 ^{.07}	Lot 142 Pinefield Dr. + Plainfield
4712 Aug 13, 1984	"	"	"	"	John L. Moon et al	1677	111		Release lien from Judgment Sale # 84-4009 - 7th mtg. subm. Ch. 1636 pg. 18
"	"	"	"	"	"	1677	114		
6136 Aug 27, 1984	"	"	"	"	Shelby J. Tamm et al	1679	40	3,650 ^{.35}	Cleveland Hgts Pt. lot 45 Duckworth Dr.

INDIRECT or MORTGAGEE Index to Real Estate Mortgages — Greenville County, S. C.

56


 Open at Proper Tab according to First Letter or Letters of Name and refer to Buff Sub-Index sheet for page reference.

(D)

FILE NUMBER DATE OF RECORD	MORTGAGEES FAMILY NAMES	GIVEN NAMES ABCDEFGH	GIVEN NAMES IJKLMNO	GIVEN NAMES PQRSTUVWXYZ	MORTGAGORS	BOOK	PAGE	Amount	BRIEF DESCRIPTION, LOCATION, ETC. (Not Warranted)
6383 Aug 28, 1984	Norwest	Financial S.C., Inc.			James L. Strickland ^{etal}	1679	345	75,000 ^{.00}	Tract 2 & 2A Lem ft.
6383 Aug 28, 1984	"	"	"	"	Johnny F. Armstrong	1679	346	75,000 ^{.00}	Lot 193 Paramount Park - 84-4454
6799 Aug 31, 1984	"	"	"	"	David M. Moore	✓	✓	✓	Furniture - Rt. 7 - Piedmont, SC
8141 Sept 13, 1984	"	"	"	"	Thomas W. Craig	1681	378		Lot 44 Hilltop Ave, 84-4316 Intty, recem Br 1645 R251
8384 Sept 14, 1984	"	"	"	"	Lumus H. Brown ^{etal}	1681	675		Relian Lien from Judgment Roll #
8944 Sept 20, 1984	"	"	"	"	Douglas Webb & ^{etal} AKA Doris B. Martin	1682	602	3,874 ^{.00}	Jan Lot 72 King Court
9883 Sept 28, 1984	"	"	"	"	Doris B. Thomson	1683	746	75,000 ^{.00}	Lot 79 Kenelm Town
10273 Oct 3, 1984	"	"	"	"	Gerald K Pearson, ^{etal}	1684	302	75,000 ^{.00}	Lot B Key St.
10399 Oct 4, 1984	"	"	"	"	Odell Hunter, ^{etal}	1684	408	75,000 ^{.00}	Res. Park Lane, Lenacy Lot 27 cor. Whiller & Towen
10399 Oct 4, 1984	"	"	"	"	Ray Ernest Witham ^{etal}	1684	410	75,000 ^{.00}	Lot Langley Rd. O'Neal Ig
10859 Oct 10, 1984	"	"	"	"	Rickey Gibson, ^{etal}	✓	✓	✓	84-5119 Furniture - Rt. 2 - Bethany - Ft. dnn, SC
11063 Oct 11, 1984	"	"	"	"	Wilmer Ray Annmore ^{etal}	1685	212	5,104 ^{.00}	Group Hgto. Lot 5 Pine Grove Rd. Pine
11543 Oct 17, 1984	"	"	"	"	Kenneth A. Davis, ^{etal}	1685	804	2,555 ^{.00}	Pt. lot 10
12427 Oct 25, 1984	"	"	"	"	Carl L. Gibson, Jr. ^{etal}	✓	✓	✓	84-5401 Furniture - Rt. 2 - Bethany - Ft. dnn
12771 Oct 29, 1984	"	"	"	"	Brook C. Adams Jr. ^{etal}	1687	184	75,000 ^{.00}	Bate Tp. 6.25 acres Old Hwy 186
13012 Oct 30, 1984	"	"	"	"	Willie Laine, Jr. ^{etal}	1687	493	75,000 ^{.00}	Lot 68 Ligon St., Mill Mill

INDIRECT or MORTGAGEE Index to Real Estate Mortgages — Greenville County, S. C.

() Open at Proper Tab according to First Letter or Letters of Name and refer to Buff Sub-Index sheet for page reference.

FILE NUMBER DATE OF RECORD	MORTGAGEES FAMILY NAMES	GIVEN NAMES ABCDEFGHIJ	GIVEN NAMES KLMNO	GIVEN NAMES PQRSTUVWXYZ	MORTGAGORS	BOOK	PAGE	Amount	BRIEF DESCRIPTION, LOCATION, ETC. (Not Warranted)
14371 Nov 12, 1984	Norwest	Financial S.C. Inc.			Jimmy Littlejohn, etal	1689	352	75,000 ^{.00}	Lot 2
14834 Nov 15, 1984	"	"	"	"	Robert Lewis Ruth	1689	942	75,000 ^{.00}	Sec 1 Judson Mills Village Lot 61 Elmwood Ave.
14835 Nov 15, 1984	"	"	"	"	J. S. Langston, etal	1689	944	75,000 ^{.00}	Black C City View Lot 87 Henderson St.
15632 Nov 21, 1984	"	"	"	"	William H. Fiddle, etal Jr.	1690	928	75,000 ^{.00}	Gomer Ests. Lot 77 Pimlico Rd. Sec A
15656 Nov 21, 1984	"	"	"	"	Gene K. Powell, etal	1690	985	75,000 ^{.00}	Highway Acree's League Tr. Lot 17 Reedy Fork Rd.
15863 Nov 26, 1984	"	"	"	"	Donald R. Boothe, etal	1691	279	75,000 ^{.00}	Lot 54 Concord St.
15868 Nov 26, 1984	"	"	"	"	Joseph H. Reeves, etal	1691	281	75,000 ^{.00}	Water Plant Lot 4 J. P. Stevens Co.
16046 Nov 27, 1984	"	"	"	"	Julius J. Owens, etal	1691	467	3,650 ^{.35}	1 1/4 Acs Old Polger Rd.
16046 Nov 27, 1984	"	"	"	"	P. A. Mc Bride, etal	1691	469	75,000 ^{.00}	5.55 Acs Baswell Rd.
16314 Nov 29, 1984	"	"	"	"	Dennis G. Jones, etal	1691	936	75,000 ^{.00}	1.63 Acs
16319 Nov 29, 1984	"	"	"	"	John H. Hunter	1691	939	75,000 ^{.00}	Sumner St Pt. Lot 2 Co. Arlington Ave. &
16251 Nov 29, 1984	"	"	"	"	Grace A. Powell, etal	1691	945	75,000 ^{.00}	Lot 40 McAtester St.
17037 Dec 5, 1984	"	"	"	"	Ray D. Thompson, etal	1692	960	6,045 ^{.03}	Woodland Dr. Mauldin Lot 25 Co. Ashmore Rd +
17037 Dec 5, 1984	"	"	"	"	Enrico Padnerwiski Hamby, etal	1692	962	75,000 ^{.00}	Mauldin Lot 21 Pleasant Dr.
17744 Dec 12, 1984	"	"	"	"	Betty Jackson	1694	134	75,000 ^{.00}	Lot 65 Oakview Sec. 5-B
18470 Dec 19, 1984	"	"	"	"	Laura Belle Suttle	1695	166	75,000 ^{.00}	Lot 4 Charlotte St.

INDIRECT or MORTGAGEE Index to Real Estate Mortgages — Greenville County, S. C.

Open at Proper Tab according to First Letter or Letters of Name and refer to Buff Sub-Index sheet for page reference.

(2)

FILE NUMBER DATE OF RECORD	MORTGAGEES FAMILY NAMES	GIVEN NAMES ABCDEFGH	GIVEN NAMES IJKLMNO	GIVEN NAMES PQRSTUVWXYZ	MORTGAGORS	BOOK	PAGE	Amount	BRIEF DESCRIPTION, LOCATION, ETC. (Not Warranted)
18470 Dec. 19, 1984 20439	Norwest	Financial	S. C. Inc.		Phyllis E. Lynch ^{etal}	1695	167	75,000 .00	Lot 17 Parkdale
Jan 9, 1985 22530	"	"	"		Scottie L. Nance ^{etal}	1697	661	75,000 .00	Lot 58 "Magnolia Acres"
Feb. 4, 1985 23304	"	"	"		Charles Sullivan ^{etal}	1700	884	75,000 .00	Lot 2 Oxford Eats.
Feb. 6, 1985 23304	"	"	"		James L. Strickland ^{etal}	1701	275	75,000 .00	Tract 2 + 2A Leys
Feb. 6, 1985 23304	"	"	"		Willie J. Whittaker Jr. ^{etal}	1701	276	75,000 .00	Lot 15 Bettyburg St. Lincoln Eats.
Feb. 6, 1985 23761	"	"	"		Jesse Frederick Taylor ^{etal}	1701	277	75,000 .00	Lot 6 Fork Shoak Rd. Jenkins
Feb. 12, 1985 20125	"	"	"		Julia Ann McEdward	1701	840	75,000 .00	Lot 71 Kennedy Park
Mar 6, 1985 26286	"	"	"		Wayne Padden ^{etal}	1704	845	75,000 .00	Lot Blind Tiger Bldg. Rd. Morrison Mill Sec II
Mar. 7, 1985 26376	"	"	"		Ivan F. James ^{etal}	1705	19	75,000 .00	Lot 49 Thomas St. Victor
Mar 8, 1985 26363	"	"	"		Olivia Scott Brezgal	1705	183	75,000 .00	Lot Scott Ave. 85-1166
Mar. 8, 1985 28121	"	"	Inc.		Daryl W. Craft ^{etal}	✓	✓	✓	Fixtures - 406 Orchard Dr.
Mar. 25, 1985 29570	"	"	"		James W. Duncan ^{etal}	1707	264	3,878 .74	Lot 7
Apr 3, 1985 30431	"	"	" Inc.		Donald Keith Prossler ^{etal}	1709	258	2,656 .32	Lot 71. Main St.
Apr 10, 1985 30917	"	"	"		Edwin A. Smith ^{etal}	1710	315	75,000 .00	Lot White Horse Rd. Bates
Apr 15, 1985 31839	"	"	"		J. B. Sullivan ^{etal}	1710	922	5,238 .07	The Village Lot 13 Chesley Dr. Sec 1
Apr. 23, 1985	"	"	"		Kyle J. Davis ^{etal}	1711	996	75,000 .00	Agon Lot 81 Sapwood Dr. Thornwood

INDIRECT or MORTGAGEE Index to Real Estate Mortgages — Greenville County, S. C.

Open at Proper Tab according to First Letter or Letters of Name and refer to Buff Sub-Index sheet for page reference.

FILE NUMBER DATE OF RECORD	MORTGAGEES FAMILY NAMES	GIVEN NAMES ABCDEFGH	GIVEN NAMES IJKLMNO	GIVEN NAMES PQRSTUVWXYZ	MORTGAGORS	BOOK	PAGE	Amount	BRIEF DESCRIPTION, LOCATION, ETC. (Not Warranted)
31839 Apr. 23 1985	Norwest	Financial S.C. Inc.			Elbert D. Rush <i>et al</i>	1711	997	75,000	4, 200 Lot 25 Webster St. "S State
32239 Apr. 26 1985	"	"			Roger D. Sayers, <i>et al</i>	1712	600	75,000	Super Farms Lot 1 Lament Lane
32508 Apr. 29 1985	"	"			Charles W. Ballinger <i>et al</i>	1712	988	25,000	Sumner Ave. 20- West Lot 27 + pt. lot 28 Paris View Dr
33006 May 1, 1985	"	"			Carol A. Keener <i>et al</i>	1713	731	75,000	Lot 7 Skyview Eats Skyview
33256 May 3, 1985	"	"			Owen L. Rainier, <i>et al</i>	1714	98	75,000	5 Acre Dunblain JF.
33698 May 7, 1985	"	"			Isa M. Shortt <i>et al</i>	1714	613	75,000	Lot 71 Kay Dr. Belmont Hgts.
34510 May 14 1985	"	"			Judy B. Age <i>et al</i>	1715	560	75,000	Lot 45 + pt. lot 46 Rogers Ave.
35171 May 20, 1985	"	"	"	"	Gerald Mary Lynch, Jr.	1716	310	75,000	Lot 23 ntr. Shadows
36008 May 28, 1985	"	"			Willie Pickens <i>et al</i>	1717	382	75,000	Lot 58 Elizabeth Hgts.
36008 May 28, 1985	"	"			Buril Stovall <i>et al</i>	1717	384	75,000	Augusta Rd. E. White Horse Rd 4 1/2 Pt. lot 2 Unit 3 Pine Crest Farm
37062 May 28, 1985	"	"			Charles E. Rosemond <i>et al</i>	1717	386	75,000	Vesta Dr. Lot 33 Varday Vale Sec II
37412 June 5 1985	"	"			Robby L. Peace, <i>et al</i>	1718	815	75,000	Lot 227 Bridley St. "McCrory"
39412 June 7 1985	"	"			Dorothy W. Muder, <i>et al</i>	1719	415	75,000	Lot 9 Dunham Bridge Rd. Binnet Plant
1933 June 25 1985	"	"			Robert Arnold, <i>et al</i>	1721	999	75,000	Lot 117 Bernie St. Abney Mills South Sec. I, Little
4056 July 17, 1985	"	"			John Michael Murray, <i>et al</i>	1725	621	75,000	Lot 258 Shegback Court Westwood
Aug 2, 1985	"	"	"	"	Robert E. Leopard, Jr.	1724	351	75,000	Lot 110

INDIRECT or MORTGAGEE Index to Real Estate Mortgages — Greenville County, S. C.

REG. U. S. PAT. OFFICE *Chas. McCall* County Indexes Since 1888 An Identifying Trade Mark

Open at Proper Tab according to First Letter or Letters of Name and refer to Buff Sub-Index sheet for page reference.

COTT FAMILY NAME INDEX No. 75 © 1949
MADE BY THE COTT INDEX COMPANY, COLUMBUS, OHIO
SOLD BY WALKER, EVANS & COGSWELL CO., CHARLESTON, S. C. ()

FILE NUMBER	MORTGAGEES	GIVEN NAMES	GIVEN NAMES	GIVEN NAMES	MORTGAGORS	BOOK	PAGE	Amount	BRIEF DESCRIPTION, LOCATION, ETC. (Not Warranted)
DATE OF RECORD	FAMILY NAMES	ABCDEFGHIJ	IJKLMNOP	QRSTUVWXYZ					
4609 Aug. 8, 1985	Norwest	Finencial	S.C. Inc		George A. Kaminsky <i>et al</i>	1729	235	75,000	Lot 27 Aberdeen Inn. Kingsgate
5062 Aug 13, 1985	"	"	"	"	Thomas E. Proskman <i>et al</i>	1729	920	75,000	Acres Plantation Est.
5062 Aug 13, 1985	"	"	"	"	Mr. Bimby Buxton	1729	921	75,000	2.05 Acres - Lot 2 Panorama Fair Hts.
5878 Aug 20, 1985	"	"	"	"	Joel L. Rance <i>et al</i>	1731	122	75,000	Lot 97 1/2 pt. lot 16 Landwood Inn. Hills
6213 Aug 22, 1985	"	"	"	"	Leresa H. Hicks <i>et al</i>	1731	455	75,000	Lots 1 + 2 Earle Dr. - R. Daniels
6719 Aug 27, 1985	"	"	"	"	Blanche Lenora Ashley	1732	96	75,000	Lot 19 Marietta Hgts.
8454 Sep 19, 1985	"	"	"	"	Jean Mundy Parin <i>et al</i>	1734	578	75,000	Lot 81, W. Decatur St. Front Prop - Chick Spring Sp.
9133 Sept. 16, 1985	"	"	"	"	Jeremiah Gray, Jr. <i>et al</i>	1735	492	75,000	Lot 49 Woodmore Ln. Church Hwy. Paluda Sp.
13855 Oct. 22, 1985	"	"	"	"	Jerry K. Marshall, <i>et al</i>	1742	506	75,000	Pl. Lot 1-B Greenville - Hendersonville Settlement
14160 Oct 24, 1985	"	"	"	"	James J. Frederick, Jr. <i>et al</i>	1742	853	75,000	10.43 Acres Sunbriar Sp.
15425 Nov. 1, 1985	"	"	"	"	Betty Sue Sullivan	1744	724	75,000	Lot Pine Grove Lane Moss Sp.
15882 Nov 6, 1985	"	"	"	"	Henry Sherman	1745	416	2,050	1.17 Acres Settlement Rd.
16340 Nov. 11, 1985	"	"	"	"	J. D. Jones, Jr. <i>et al</i>	1745	976	75,000	Lot C Jenkins St. Front Est.
16587 Nov. 13, 1985	"	"	"	"	Charles Hawthorne, <i>et al</i>	1746	362	75,000	Lot 48 Brantford Lane South Cascadia
16714 Nov 14, 1985	"	"	"	"	Earnest E. Anderson <i>et al</i>	1746	531	10,276	Lots 13 + 13-A Franklin Hill Hwy.
18034 Nov. 26, 1985	"	"	"	"	Melvin Johnson, <i>et al</i>	1748	327	75,000	5 Acres Belvue Rd. Mendota Hgts. Pl. lot 50555 Knox St.

INDIRECT or MORTGAGEE Index to Real Estate Mortgages — Greenville County, S. C.

REG. U. S. PAT. OFFICE *Chester McCott* County Indexes Since 1888 An Identifying Trade Mark

Open at Proper Tab according to First Letter or Letters of Name and refer to Buff Sub-Index sheet for page reference.

COTT FAMILY NAME INDEX No. 75 © 1949
MADE BY THE COTT INDEX COMPANY, COLUMBUS, OHIO
SOLD BY WALKER, EVANS & COGSWELL CO., CHARLESTON, S.C.

FILE NUMBER DATE OF RECORD	MORTGAGEES FAMILY NAMES	GIVEN NAMES ABCDEFGHIJ	GIVEN NAMES KLMNOP	GIVEN NAMES QRSTUVWXYZ	MORTGAGORS	BOOK	PAGE	Amount	BRIEF DESCRIPTION, LOCATION, ETC. (Not Warranted)
18733 Dec 3, 1985	Norwest	Financial S. C. Inc.			Robert E. Patterson <i>et al</i>	1749	420	75,000	Lot 20 Delroy Ln Farmington
19283 Dec 9, 1985	"	Financial S. C. Inc.			* William H. McEchelle	1750	63	22,753	0.66 ac. Settlement Rd. Chick Sp. Op.
22303 Jan 6, 1986	"	Financial S. C. Inc.			David L. Lenden <i>et al</i>	1755	286	2,612	Lot 457 Del Norte Sec V
23489 Jan 15, 1986	"	Financial S. C. Inc.			James Scott, Jr. <i>et al</i>	1756	814	75,000	Lot 156 Paramount Park
25683 Feb 4, 1986	"		mtg. Inc.		Johnny M. Jacobs <i>et al</i>	1759	818		In mtg. book EM Bk 1667 Pg 757 Mtg assigned Prudential Mtg. Capital Co. Inc.
25683 Feb 4, 1986	"		"	"	Bob J. Haddock <i>et al</i>	1759	819		3rd mtg. book EM Bk 1667 Pg 874 Mtg assigned Prudential Mtg. Capital Co. Inc.
25683 Feb 4, 1986	"		"	"	James C. Hannal <i>et al</i>	1759	820		2nd mtg. book EM Bk 1662 Pg 195 Mtg assigned Prudential Mtg. Capital Co. Inc.
25683 Feb 4, 1986	"		"	"	Thomas Alton Roach	1759	821		In mtg. book EM Bk 1667 Pg 421 Mtg assigned Prudential Mtg. Capital Co. Inc.
26438 Feb 11, 1986	"	Financial S. C. Inc.			Daniel D. Paulton <i>et al</i>	1760	738	75,000	County Rd. Sampson Sp 2.63 Acres Cor. Coaley Rd & Hampton Terrace.
30493 Mar 21, 1986	"	"	"	"	James J. Morrow <i>et al</i>	1766	319	75,000	Lot 66 Edwards Rd. Wade
31807 Mar 3, 1986	"	"	"	"	James E. Campbell	1767	498	75,000	0.84 ac.
36409 May 5, 1986	"	"	"	"	Richard A. Jenkins <i>et al</i>	1774	413	75,000	2.65 Acres Jordan Road Scept.
40393 June 3, 1986	"	"	"	"	Larry R. Locky <i>et al</i>	1780	419	75,000	1.90 Acres Center Road
40941 June 6, 1986	"	"	"	"	Morris B. Moreland <i>et al</i>	1781	275	75,000	149 sq. ft. Lot 52 Edgewood Dr. Kirkwood
41678 June 12, 1986	"	"	"	"	Patricia A. Wood	1782	405	75,000	Lot 25 Hilltop Dr.
41678 June 12, 1986	"	"	"	"	Patsy R. Keller	1782	407	75,000	Sec 2 North Sp Lot 16 3 Helen Dr. Rockvale

REVERSE or MORTGAGEE Index to Real Estate Mortgages — Greenville County, S. C.

150

REG. U. S. PAT OFFICE *Chas McCott* County Indexes Since 1888 An Identifying Trade Mark

 Open at Proper Tab according to First Letter or Letters of Name and refer to Buff Sub-Index sheet for page reference.

COTT FAMILY NAME INDEX No. 75 © 1949
MADE BY THE COTT INDEX COMPANY, COLUMBUS, OHIO
SOLD BY PHOTO COPY SUPPLY, MAULDIN, S. C.

(10)

FILE NUMBER DATE OF RECORD	MORTGAGEES FAMILY NAMES	GIVEN NAMES ABCDEFGH	GIVEN NAMES IJKLMNO	GIVEN NAMES PQRSTUVWXYZ	MORTGAGORS	BOOK	PAGE	Amount	BRIEF DESCRIPTION, LOCATION, ETC. (Not Warranted)
42663 June 19, 1986	Norwest	S.C. Inc. Financial			Shelma L. Arnold	1784	11	.72 22,171	Hell Village Lot 9, Dunlap Dr., Pine
2531 July 21, 1986	"	"			Paul B. Reese ^{utl}	1790	760	.00 75,000	Lot 8 Highland Ave
3236 July 23, 1986	"	"			Ernest Ritz ^{utl}	1791	362	.00 75,000	Lot 29 Lot 88 Alpha Dr. Kennedy Pk.
5560 Aug 7, 1986	"	"			Stacy M. Williams	1794	548	.33 11,815	Lot 316 Pleasant Valley
6084 Aug 12, 1986	"	"			James E. Nagard ^{utl}	1795	282		Release from Judgment Rec # 85-458 - for mtg. on Rem bk. 1641 pg. 973
7145 Aug 19, 1986	"	"			Robert J. Shalicky ^{utl}	1796	558	.00 48,000	Pointe Lot 4 Bethel Dr. Hartwood
"	"	Financial S.C.			Wade L. Lavin, Jr	1796	881	.00 75,000	Lot 156 Buntingham Sec 2 for mtg. on Rem bk. 1796 pg. 558
9000 Sept. 2, 1986	"	"			Robert J. Shalicky ^{utl}	1799	486		mtg. assign 2 MAC mtg. Cap. of Loan
13243 Oct 1, 1986	"	Financial S.C.			Dewey J. Gambrell ^{utl}	1805	638	.00 75,000	Assess. Sp. Mauldin Lot 494 Pt lot 117 East Blvd.
16792 Oct 27, 1986	"	Financial S.C.			Marvin Johnson ^{utl}	1810	859	.36 33,555	Lot 13 Westbrook Dr Broadwood
17598 Oct 31, 1986	"	"			Nils P. Ekberg ^{utl}	1812	480	.00 75,000	Meadows Sec II Lot 21 Rising Sun Ct. The
22914 Dec. 8, 1986	"	"			Kenneth W. Beahy ^{utl}	1820	723	.00 75,000	Lot 7 Hwy 93
24681 Dec 12, 1986	"	"			David E. Wilson ^{utl}	1821	897	.82 20,459	Place Lot 31 Bayne Dr View Point
27975 Jan 2, 1987	"	"			Jack A. Wise ^{utl}	1826	986	.00 75,000	Lot 104 Oak Dr
28450 Jan 6, 1987	"	"			Robert J. Shalicky ^{utl}	1827	632		Corp. Formtgs on Rem bk. 1796 pg. 558 Mtg assign 2nd Home Loan Mtg

REVERSE or MORTGAGEE Index to Real Estate Mortgages — Greenville County, S. C.

(29)

REG. U. S. PAT OFFICE *Cott* County Indexes Since 1888 An Identifying Trade Mark


Open at Proper Tab according to First Letter or Letters of Name and refer to Buff Sub-Index sheet for page reference.

COTT FAMILY NAME INDEX No. 75 © 1949
MADE BY THE COTT INDEX COMPANY, COLUMBUS, OHIO
SOLD BY PHOTO COPY SUPPLY, MAULDIN, S. C.

FILE NUMBER DATE OF RECORD	MORTGAGEES FAMILY NAMES	GIVEN NAMES ABCDEFGH	GIVEN NAMES IJKLMNO	GIVEN NAMES PQRSTUVWXYZ	MORTGAGORS	BOOK	PAGE	Amount	BRIEF DESCRIPTION, LOCATION, ETC. (Not Warranted)
29268 Jan 13, 1987	Norwest	S. C. Inc. Financial			Charles D. Phillips, etal	1829	05	75,000 ^{.00}	Ave. Lot 11 cor of Solar St & Milton
32612 Feb 9, 1987	"	" "			Francis Swift	1835	346	75,000 ^{.00}	Hgts Lot 39 Pisgah Du Paris
41787 Apr 6, 1987	"	" "			Ruby L. Jennings	1850	157	9,949 ^{.83}	Lot 21 Super Hwy. Homesite
41788 Apr 6, 1987	"	" "			Kyle J. Davis	1850	158	145,700 ^{.71}	Gen Lot 87 Leafwood Dr. Sherwood
45877 Apr 27, 1987	"	" "			Renneth A. Davis ^{etal}	1855	886	75,000 ^{.00}	pt lot 10 Drew
45957 Apr 28, 1987	"	" "			Juanita D. Arman	1856	61	75,000 ^{.00}	4.88 acs
47191 May 4, 1987	"	" "			Annie P. Stephens	1857	812	25,000 ^{.00}	Lot 114 Sumner mls
51170 May 22, 1987	"	" "			Olivia Scott Brumby	1863	161	2,829 ^{.44}	Lot 21.4 Scott ave
52225 May 28, 1987	"	" "			Harold Davis etal	1864	483	75,000 ^{.00}	Lot 173 Bell mnd
52871 June 1, 1987	"	" "			Harold Davis etal	1865	519	75,000 ^{.00}	Pt lot 23 Pear St. Washington Hgts
55421 June 12, 1987	"	" "			Edward H. Wimpey ^{etal}	1868	687	8,128 ^{.80}	Acres Lot 21 Nicholas Dr. Jar
57002 June 22, 1987	"	" "			James Eugene Watkins	1870	684	75,000 ^{.00}	Lot 11 (Turner Rd AKA)
57561 June 24, 1987	"	" "			Marit Eric Mc Abee, etal	1871	440	75,000 ^{.00}	Lot 2 1.44 ac. Barton Rd
57659 Jun 25, 1987	"	" "			Patricia K. Clark	1871	545	75,000 ^{.00}	Hgts Lot 148 Sans Soucie
57658 Jun 25, 1987	"	" "			Harold J. Ray ^{etal}	1871	546	75,000 ^{.00}	Lot 23
58511 Jun 30, 1987	"	" "			Shirley A. Hunter ^{etal}	1872	746	75,000 ^{.00}	Lot 15

REVERSE or MORTGAGEE Index to Real Estate Mortgages — Greenville County, S. C.

REG. U. S. PAT OFFICE *Chas McCott* County Indexes Since 1888 An Identifying Trade Mark

 Open at Proper Tab according to First Letter or Letters of Name and refer to Buff Sub-Index sheet for page reference.

COTT FAMILY NAME INDEX No. 75 © 1949
MADE BY THE COTT INDEX COMPANY, COLUMBUS, OHIO
SOLD BY PHOTO COPY SUPPLY, MAULDIN, S. C.


(10)

FILE NUMBER DATE OF RECORD	MORTGAGEES FAMILY NAMES	GIVEN NAMES ABCDEFGHIJ	GIVEN NAMES JKLMNO	GIVEN NAMES PQRSTUVWXYZ	MORTGAGORS	BOOK	PAGE	Amount	BRIEF DESCRIPTION, LOCATION, ETC. (Not Warranted)
58510 June 30, 1987	Norwest	D.C. Ans Financial			John H. Smith ^{etal}	1872	748	75,000	Lot 8
58509 June 30, 1987	"	"			Edward H. Wimpsey ^{etal}	1872	750	75,000	Lot 21
1189 July 7, 1987	"	"			Jerry D. Chandler ^{etal}	✓	✓	✓	87-2630 Lutures - Book 1214 Page 298
4642 July 27, 1987	"	"			Jennie B. Jones ^{etal}	1878	658	75,000	1.63 Acre
6228 Aug 3, 1987	"	"			Charles W. Lake ^{etal}	1880	796	75,000	Lot 43 Oakvale Dr. Benth Sp.
6887 Aug 7, 1987	"	"			Michael S. Maroney ^{etal}	1881	612	75,000	Lot 11 Longview Terrace
7661 Apr 12, 1987	"	JKK Banks Mtg Co. Mtg. Inc.			Frederick H. Wheeler ^{etal}	1882	539		Carline Tr Mtg. app. Rem. Bk. 1611 pg 200 Mtg. assigned Presidential Mtg. Capital
10751 Aug 31, 1987	"	Financial	D.C. Inc.		James L. Satterfield ^{etal}	1886	730	75,000	Lot 7 White Horse Rd.
11637 Sept 4, 1987	"	"	"	"	Blanche L. Ashley	1887	333	75,000	Lot 81
13699 Sept 15, 1987	"	"	"	"	Salmon E. Harrison, ^{etal}	1888	952	75,000	Lot 46 Woodside Mills Beattie St.
13882 Sept 21, 1987	"	"	"	"	William H. Hedden ^{etal}	1889	970	2,487.	3 acres Dunklin Sp.
19677 Oct 27, 1987	"	"	"	"	M. J. Logan ^{etal}	1896	801	75,000	Lot 15 Fore Ests
19823 Oct 28, 1987	"	"	"	"	Larry R. Lockey ^{etal}	1896	946	75,000	1.90 Acre Center Road
21741 Nov 10, 1987	"	"	"	"	Bobby Wayne Anderson ^{etal}	1899	265	75,000	1.13 Acre plat WWP pg 37
31898 Jan 19, 1988	"	"	"	"	Freddie L. Pyles ^{etal}	1910	765	75,000	Ann. Havendale Dr. Lot 15 Stanwood Mountain
34260 Feb 5, 1988	"	"	"	"	Edward H. Wimpsey ^{etal}	1913	528	75,000	Lot 21 Nicklaus Dr. 2.5 Acre

REVERSE or MORTGAGEE Index to Real Estate Mortgages — Greenville County, S. C.

(70)

REG. U. S. PAT. OFFICE *Chas McCott* County Indexes Since 1888 An Identifying Trade Mark

 Open at Proper Tab according to First Letter or Letters of Name and refer to Buff Sub-Index sheet for page reference.

COTT FAMILY NAME INDEX No. 75 © 1949
MADE BY THE COTT INDEX COMPANY, COLUMBUS, OHIO
SOLD BY PHOTO COPY SUPPLY, MAULDIN, S. C.

FILE NUMBER DATE OF RECORD	MORTGAGEES FAMILY NAMES	GIVEN NAMES ABCDEFGHIJ	GIVEN NAMES JKLMNO	GIVEN NAMES PQRSTUWXYZ	MORTGAGORS	BOOK	PAGE	Amount	BRIEF DESCRIPTION, LOCATION, ETC. (Not Warranted)
39100 Mar 11, 1988	Norwest	Financial	S.C. Inc.		Thomas N. Reed ^{et al}	1919	38	75,000	Lot Old Durham Bridge Rd
39721 Mar 16, 1988	"	"	"		Jack W. Purina ^{et al}	1919	758	75,000	Lot 21 Subh mt. Rd. # 87-5028 In mtg. au ch. 1649 pp. 175
45949 Apr 26, 1988	"	"	"		Johnny Jerry Clay ^{et al}	1929	476		Reborn him from judgment sale
47434 May 3, 1988	"	"	"		Charles W. Lake ^{et al}	1929	586	75,000	Dequane Lot 43 Oak Vale Dr Oak Vale
55020 Jun 13, 1988	"	"	"		Russell H. Cox, Jr. ^{et al}	1938	891	75,000	See 1.23 acres pt 40 acres north of Green
56353 Jun 20, 1988	"	"	"		Oliver Pickens, Jr. ^{et al}	1940	502	75,000	See Estate sub. Lot 16 Staunton Bridge Rd.
731 Jun 21, 1988	"	"	"		Borger Bowers ^{et al}	1940	757	75,000	Pt lot 5 Agnes St + Alma Ave
3864 July 6, 1988	"	"	"		Johnny F. Armstrong	1944	944	75,000	Lot 193 Paramount Park
6548 July 22, 1988	"	"	"		Walter C. Spurgeon ^{et al}	1948	473	75,000	Lot 22 Ellison St
8342 Aug 5, 1988	"	"	"		James J. Krape Jr. ^{et al}	1951	998	75,000	1.20 acres Sunny Lane
10535 Aug 15, 1988	"	"	"		Edward H. Wimpey, ^{et al}	1953	841	90,952	32 sub Lot 21 Nicholas Dr., See Acus
10534 Aug 29, 1988	"	"	"		Ruby Carbone	1956	832	75,000	Lot 127 Conestee
16851 Aug 29, 1988	"	"	"		Kaye J. Smith	1956	830	75,000	2.94 acres Anderson Ridge Rd
11053 Aug 30, 1988	"	"	"		David M Jones, Jr. ^{et al}	1957	203	75,000	Lot 167 Pine Hill Village Parkview
15825 Aug 31, 1988	"	"	"		William J. Griffin ^{et al}	1957	532	75,000	Lot 1 Alaska Ave
Sept 28, 1988	"	"	"		Elizabeth Mc Daniel, et al	1963	200	75,000	Blythe Dr. + Old Augusta Rd. Lot 1 Augusta Road Ranches

REVERSE or MORTGAGEE Index to Real Estate Mortgages — Greenville County, S. C.

REG. U. S. PAT. OFFICE *Chas. McCott* County Indexes Since 1888 An Identifying Trade Mark

Open at Proper Tab according to First Letter or Letters of Name and refer to Buff Sub-Index sheet for page reference.

COTT FAMILY NAME INDEX No. 75 © 1949
MADE BY THE COTT INDEX COMPANY, COLUMBUS, OHIO
SOLD BY PHOTO COPY SUPPLY, MAULDIN, S. C.

(10) *1989 pmck*

FILE NUMBER	MORTGAGEES	GIVEN NAMES	GIVEN NAMES	GIVEN NAMES	MORTGAGORS	BOOK	PAGE	Amount	BRIEF DESCRIPTION, LOCATION, ETC.
DATE OF RECORD	FAMILY NAMES	ABCDEFGH	IJKLMNO	PQRSTUVWXYZ					(Not Warranted)
16967 Oct. 4, 1988	Norwest	Financial	S.C. Inc.		<i>etal</i> Joe D. Strifling	1964	800	100 75,000	Springe Sp Lot 14 Piedmont Park Chick
22735 Nov. 8, 1988	"	"	"	"	<i>etal</i> Harry R. Major	1971	592	100 75,000	Elletson Acre Sec B Lot 32 + pt lot 31 2 rounder Ave
24860 Nov 21, 1988	"	"	"	"	<i>etal</i> Anthony G. Clark	1973	764	.00 75,000	Lot 30 Chick App Sp Sec. 4.
25072 Nov 22, 1988	"	"	"	"	Thernton G. Lawrence <i>etal</i>	1973	970	.00 75,000	Lot 13 Judson vine vineage
26465 Dec. 2, 1988	"	"	"	"	<i>etal</i> Robert A. Reid	1975	771	.00 75,000	Lots 9 + 10 Plat Bl 66 pg. 137
27724 Dec 9, 1988	"	"	"	"	Azela Chappell	1977	126	.00 75,000	Lot Perry Ave
130460 Dec 29, 1988	"	"	"	"	<i>etal</i> James Ampragulia	1980	593	.00 75,000	Lot 176 Public Creek Pl 1
130669 Dec 29, 1988	"	"	"	"	<i>etal</i> Dersuy Vernon Hicks	1980	900	.00 75,000	Lot 10 Oneal Sp 88-4378
130801 Dec. 30, 1988	"	"	"	"	<i>etal</i> Harold Culbertson	✓	✓	✓	Littles - Deed Book 1133 page 449
7905 Feb. 23, 1989	"	"	"	"	<i>etal</i> Billy Joe Bowers	1990	117	100 75,000	Club Rd 2.05 acre Bera Dr + Ziona
10133 Mar 8, 1989	"	"	"	"	<i>etal</i> n/k/a Martha Louise E. Church Martha E. Church	1992	591	.00 75,000	Plant Sec II Lot 272 Albany Mills Brandon
13064 Mar 28, 1989	"	"	"	"	<i>etal</i> William R. Tate	1995	863	.00 75,000	Lot 16 Echols Dr.
13877 Mar 31, 1989	"	n/k/a S.M.A.C. Mty Corp.			<i>etal</i> John W. Grier Jr.	1997	094		Mty Corp. For Mty see Bl 1608 pg 415 Mty assign) Fed Home Loans
"	"	"	"	"	"	1997	094		✓ Remod Bl 1612 pg 58
17938 Apr. 26, 1989	"	Financial of S.C. Inc			<i>etal</i> Mary B. Nance	✓	✓	✓	89-1442 Littles - 24 Perry Ave.
24468 June 6, 1989	"	Financial S.C. Inc.			<i>etal</i> George Avery	2009	412	.00 75,000	Katimer Mill Rd Lots 2 + 3 Dunbar Sp

REVERSE or MORTGAGEE Index to Real Estate Mortgages — Greenville County, S. C.

(10)

REG. U. S. PAT OFFICE *Cott* County Indexes Since 1888 An Identifying Trade Mark


Open at Proper Tab according to First Letter or Letters of Name and refer to Buff Sub-Index sheet for page reference.

COTT FAMILY NAME INDEX No. 75 © 1949 MADE BY THE COTT INDEX COMPANY, COLUMBUS, OHIO SOLD BY PHOTO COPY SUPPLY, MAULDIN, S. C.

FILE NUMBER DATE OF RECORD	MORTGAGEES FAMILY NAMES	GIVEN NAMES ABCDEFGH	GIVEN NAMES IJKLMNOP	GIVEN NAMES PQRSTUVWXYZ	MORTGAGORS	BOOK	PAGE	Amount	BRIEF DESCRIPTION, LOCATION, ETC. (Not Warranted)
27794 June 27, 1989	Norwest	Financial S.C. Inc.			Willie Pickens <i>etal</i>	2012	957	75,000	Lot 58 Elizabeth Heights
27795 June 27, 1989	"	"	"		Billy A. Harrison <i>etal</i>	2012	958	75,000	Horse Farms Sub. Lot 144 Andalusian Trail Saddle
32090 July 24, 1989	"	Financial Inc.			John H. Ford Jr.	2017	865	75,000	Lot Pearson Rd.
33924 Aug 2, 1989	"		Mtg. Inc.		Leonard Wojniak <i>etal</i>	2020	209	90,000	Lot 350 Duvenger Place Sec 15
33943 Aug 2, 1989	"	Financial S.C. Inc.			Howard J. Smith <i>etal</i>	2020	225	75,000	Blue Forest Sec II Lot 150 Riverwood Circle
33969 Aug 2, 1989	"	Financial S.C. Inc.			Robert Z. Ruth	2020	235	75,000	Mills Village Lot 61 Elmwood Ave Judson
33967 Aug 2, 1989	"	Financial S.C. Inc.			Ernest Vernon Burgess <i>etal</i>	2020	233	75,000	Lot 209 Paramount Park
33968 Aug 2, 1989	"	Financial S.C. Inc.			Ruby Carbonel	2020	234	75,000	Lot 127 Conestoga
33987 Aug 2, 1989	"	Financial S.C. Inc.			Charles D. Phillips <i>etal</i>	2020	271	75,000	Ann Pt Lot 11 Poplar St. + Milton
34274 Aug 3, 1989	"	Financial S.C. Inc.			Edward Fleming <i>etal</i>	2020	676	75,000	Lot 2 Glassy Mt Sp
36245 Aug 15, 1989	"	Financial S.C. Inc.			W. J. Gibson <i>etal</i>	2022	639	75,000	Lot 17 Bettyburg St Rockvale Sub
37548 Aug 22, 1989	"		Mtg Inc.		Jerry E. Thompson	2024	135	40,274	lots 105 + 106 Kenmar Dr
39900 Sept 5, 1989	"	Financial S.C. Inc.			Jay Lee Criswell <i>etal</i>	2026	849	75,000	Lot 9 Hellama St.
40493 Sept 8, 1989	"	Financial S.C. Inc.			John H. Smith <i>etal</i>	2027	434	75,000	Lot 0 Cordell Sub No. 10
40789 Sept 11, 1989	"		Mtg Inc.		Durgul H. Mehta <i>etal</i>	2027	749	90,000	Lot 265 Conestoga III
40790 Sept 11, 1989	"		Mtg Inc.		Jim W. Bishop <i>etal</i>	2027	757	99,500	Half Mile Lake Lot 21 E. Jugalon Ct

INDIRECT or MORTGAGEE Index to Real Estate Mortgages — Greenville County, S. C.

REG. U. S. PAT. OFFICE *ChemCott* County Indexes Since 1888 An Identifying Trade Mark

 Open at Proper Tab according to First Letter or Letters of Name and refer to Buff Sub-Index sheet for page reference.

COTT FAMILY NAME INDEX No. 75 © 1949
MADE BY THE COTT INDEX COMPANY, COLUMBUS, OHIO
SOLD BY PHOTO COPY SUPPLY, MAULDIN, S. C.

() ✓

FILE NUMBER DATE OF RECORD	MORTGAGEES FAMILY NAMES	GIVEN NAMES ABCDEFGH	GIVEN NAMES IJKLMNO	GIVEN NAMES PQRSTUVWXYZ	MORTGAGORS	BOOK	PAGE	Amount	BRIEF DESCRIPTION, LOCATION, ETC. (Not Warranted)
41078 Sept 12, 1989	Norwest		Mtgy Inc.		Michael C. Gilliam ^{et al}	2028	120	63,100	Lot 5 Collinwood Park
41729 Sept 15, 1989	"		Mtgy Inc.		Sharon M. Gussett	2028	817	47,322	Lot 69 Chestfield Ave. #1
42046 Sept 18, 1989	"	Financial	S.C. Inc.		M. J. Zagan ^{et al}	2029	162	75,000	Lot 15 Dove Estate
42045 Sept 18, 1989	"	Financial	S.C. Inc.		Brook C. Adams, Jr. ^{et al}	2029	163	75,000	2 ^d . Mariette + house 6.25 acres Old Hwy 186 Bates
41874 Sept 18, 1989	"		Mtgy Inc.		Mark B. Zybrand ^{et al}	2028	972	67,150	Lot 11 Saluda Downs
42242 Sept 19, 1989	"		Mtgy Inc.		Jimmy S. Green ^{et al}	2029	365	65,601	Lot 16 Shadecrest Dr + Candlewood Ct Hillsborough ^{sect}
42405 Sept 20, 1989	"	Financial	S.C. Inc.		Elbert De Ruel ^{et al}	2029	519	75,000	Lot 25 Wabeta St.
43218 Sept 26, 1989	"		Mtgy Inc.		H. Michael Spivey ^{et al}	2030	427	202,500	mill town Sugar Mill Sub. Lot 7 Sugar Mill Rd. + Sugar
43250 Sept 26, 1989	"		Mtgy Inc.		John E. Day ^{et al}	2030	459	106,000	Lot 48 Morningside
43300 Sept 27, 1989	"	Financial	S.C. Inc.		Mark A. Smith ^{et al}	2030	561	75,000	Lot 80 Bera Forest Sec 2 Sec 4
45600 Oct 10, 1989	"	Financial	S.C. Inc.		Annie A. Stephens ^{et al}	2033	428	75,000	Lot 114 Duncan Mill Valley Venus Dr
46210 Oct 13, 1989	"	Financial	S.C. Inc.		Stephen J. Collins ^{et al}	2034	57	75,000	Lot 101 Cedar Vale Sec 2
47095 Oct 18, 1989	"		Mtgy Inc.		Pravo Kand ^{et al}	2034	861	66,120	1.35 acres Sunrise Dr
48456 Oct 26, 1989	"		Mtgy Inc.		sp. Barbara G. Bodjard ^{et al} Barbara Lynn Bodjard	2036	583	64,615	Lot 14 Farmington Acres
49159 Oct 31, 1989	"		Mtgy Inc.		David E. M ^{rs} Alamy ^{et al}	2037	426	54,704	Lot 14 P.O. Copeland Estate
49647 Nov 2, 1989	"		Mtgy Inc.		Richard R. James ^{et al}	2038	43	48,077	Patli Dr Lot 21 Stanton Hgts

INDIRECT or MORTGAGEE Index to Real Estate Mortgages — Greenville County, S. C.

REG. U. S. PAT. OFFICE *Chas. C. Cott* County Indexes Since 1888 An Identifying Trade Mark

Open at Proper Tab according to First Letter or Letters of Name and refer to Buff Sub-Index sheet for page reference.

COTT FAMILY NAME INDEX No. 75 © 1949
MADE BY THE COTT INDEX COMPANY, COLUMBUS, OHIO
SOLD BY PHOTO COPY SUPPLY, MAULDIN, S. C.

FILE NUMBER DATE OF RECORD	MORTGAGEES FAMILY NAMES	GIVEN NAMES ABCDEFGHIJ	GIVEN NAMES JKLMNOPQ	GIVEN NAMES RSTUVWXYZ	MORTGAGORS	BOOK	PAGE	Amount	BRIEF DESCRIPTION, LOCATION, ETC. (Not Warranted)
51745 Nov. 15, 1989	Norwest	Financial	A.C. Inc.		<i>et al</i> William M. Ratliff Jr.	2040	621	.00 75,000	Lot 5 Plat Bk Jf. Pg 8
52272 Nov. 20, 1989	"		Mtg. Inc.		<i>et al</i> Gabriel W. Hunter	2041	147	.00 100,000	Phase II Sec VI Lot 32 Forrester Woods Estate
52347 Nov. 20, 1989	"		Mtg. Inc.		Jean B. Claycomb	2041	264	.00 34,736	Lot 2 Rainbow Wick Mauldin
53553 Nov. 29, 1989	"		Mtg. Inc.		<i>et al</i> Richard P. Biggen	2042	703	.00 130,000	Sub. Lot 5 Faringdon Dr Faringdon
53775 Nov. 30, 1989	"		Mtg. Inc.		<i>et al</i> S/A Thomas J. Aldridge II	2042	933	.00 66,587	Sec 1 Lot 2 Walker Spgs Rd
53930 Nov. 30, 1989	"		Mtg. Inc.		<i>et al</i> Richard P. Biggen	2043	171	.00	2 Iowa. For Mtg see Bk 2042 pg 703
54286 Dec. 1, 1989	"		Mtg. Inc.		<i>et al</i> S/A Helen E. Corbett Helen E. Corbett	2043	569	.00 74,113	Mtg assign E Mac Mtg Corp. Lot 4
54273 Dec. 1, 1989	"		Mtg. Inc.		<i>et al</i> S/A Helen E. Corbett Helen E. (Beth) Corbett	2043	574	.00	Mtg Corp. For Mtg see Bk 2043 pg 569
54586 Dec. 4, 1989	"	Financial	A.C. Inc.		<i>et al</i> John R. Hill	2043	981	.00 75,000	Mtg assign Barclay American Ctr. Lot 6 Lowndes Hill Trading
54411 Dec. 4, 1989	"		Mtg. Inc.		<i>et al</i> S/A Thomas J. Aldridge II Thomas J. Aldridge	2043	796	.00	Mtg Corp. For Mtg see Bk 2042 pg 933
54944 Dec. 6, 1989	"		Mtg. Inc.		<i>et al</i> Gabriel W. Hunter	2044	335	.00	Mtg assign Barclay American Mtg Corp. For Mtg see Bk 2041 pg 147
55197 Dec. 7, 1989	"		Mtg. Inc.		<i>et al</i> Gene B. Britton	2044	648	.00 90,000	Mtg assign Barclay American One Plantation Phase III Sec I Lot 85 Woodhill Lane Hills
55186 Dec. 7, 1989	"		Mtg. Inc.		<i>et al</i> Gene B. Britton	2044	654	.00	Mtg Assign to Barclay American
55327 Dec. 8, 1989	"		Mtg. Inc.		<i>et al</i> Christopher R. Young	2044	775	.00 52,400	Mtg Corp For Mtg see Bk 2044 pg 648 Lot Birdwell Rd
55506 Dec. 8, 1989	"		Mtg. Inc.		<i>et al</i> Donald E. Ostertag	2044	980	.00 78,500	Painsetta Sec 1 pl Lot 3 Painsetta Dr

INDIRECT or MORTGAGEE Index to Real Estate Mortgages — Greenville County, S. C.

REG. U. S. PAT OFFICE *Chambers* County Indexes Since 1888
An Identifying Trade Mark

 Open at Proper Tab according to First Letter or Letters of Name and refer to Buff Sub-Index sheet for page reference.

COTT FAMILY NAME INDEX No. 75 © 1949
MADE BY THE COTT INDEX COMPANY, COLUMBUS, OHIO
SOLD BY PHOTO COPY SUPPLY, MAULDIN, S. C.


() ✓

FILE NUMBER DATE OF RECORD	MORTGAGEES FAMILY NAMES	GIVEN NAMES ABCDEFGH	GIVEN NAMES IJKLMNOP	GIVEN NAMES QRSTUVWXYZ	MORTGAGORS	BOOK	PAGE	Amount	BRIEF DESCRIPTION, LOCATION, ETC. (Not Warranted)
55848 Dec 12, 1989	Norwest		Financial		et al Odell Hunter	2045	318	75,000	Lt 27 Lower Dr
55935 Dec 13, 1989	"				et al Bruce A. Miles	2045	427	110,400	lot
55937 Dec 13, 1989	"				et al Bruce A. Miles	2045	433		Mtg Corp. For Mtg see Bk 2045 pg 427 Mtg assign Barclays American
56144 Dec 14, 1989	"				And + POA for Judith E. Piersall Jeffrey C. Piersall	2045	744	104,950	J. Piersall 2nd Plat for Jeffrey C + Judith
56136 Dec 14, 1989	"				And + POA for Judith E. Piersall Jeffrey C. Piersall	2045	750		Mtg Corp. For Mtg see Bk 2045 pg 744 Mtg assign Barclays American
56613 Dec 18, 1989	"				et al C. Lee Dilday	2046	259	72,800	De Highlands 2nd 40 Ottoway Dr. Laneau
56688 Dec 18, 1989	"				et al B. Mack Hanky	2046	360	58,500	Rd. 0.89 acre Cannon Rd + North Lake
56603 Dec 18, 1989	"				et al C. Lee Dilday	2046	269		Mtg Assign to Barclays American
"	"				" " "	2046	269		Mtg Corp. For Mtg see Bk 2046 pg 259
56690 Dec 18, 1989	"				et al B. Mack Hanky	2046	366		Mtg Assign to Barclays American
"	"				" " "	2046	366		Mtg Corp. For Mtg see Bk 2046 pg 360
57367 Dec 21, 1989	"		Financial	SC Inc	Vicki H. Freeman	✓	✓	✓	89-4237 Listed - 420 West cliff Way
57491 Dec 22, 1989	"					Mtg assign		.00	North 20
57675 Dec 23, 1989	"				Willie J. Holder	2047	283	57,219	2nd 46 Belle Meade Sub
57677 Dec 22, 1989	"				Wayne J. Epps	2047	546	32,916	Blanchery Plat Bk 18-C pg 74 2nd 43 Sub for Union
57829 Dec 27, 1989	"				Wayne J. Epps	2047	552		Mtg Corp. For Mtg see Bk 2047 pg 546 Mtg assign Barclays American
	"				et al David M. Kozie	2047	748	43,999	Sec. III 2nd 220 Sunny Slopes Sub

INDIRECT or MORTGAGEE Index to Real Estate Mortgages — Greenville County, S. C.

(26)

REG. U. S. PAT. OFFICE *Chas. McCall* County Indexes Since 1888 An Identifying Trade Mark

 Open at Proper Tab according to First Letter or Letters of Name and refer to Buff Sub-Index sheet for page reference.

COTT FAMILY NAME INDEX No. 75 © 1949
MADE BY THE COTT INDEX COMPANY, COLUMBUS, OHIO
SOLD BY PHOTO COPY SUPPLY, MAULDIN, S. C.

FILE NUMBER DATE OF RECORD	MORTGAGEES FAMILY NAMES	GIVEN NAMES ABCDEFGH	GIVEN NAMES IJKLMNO	GIVEN NAMES PQRSTUVWXYZ	MORTGAGORS	BOOK	PAGE	Amount	BRIEF DESCRIPTION, LOCATION, ETC. (Not Warranted)
57978 Dec. 27, 1989	Norwest				Angelica Butierrez	2047	910	.00 60,000	North Estate Sub. V Lot 457 Orangefield Rd Ad
57831 Dec. 27, 1989	"				David M. Koyi ^{etal}	2047	754		Mtg assigned to Barclay American Mtg Corp, from Mtg Sec H & M Bk. 2047 pg 748
58044 Dec. 28, 1989	"	Financial S.C., Inc.			Robert Henry Fowler ^{etal}	2047	941	.00 75,000	pt Lot 3 + Lot 2 = 1 ac. Grove Tp