

INDIRECT or MORTGAGEE Index to Real Estate Mortgages — Greenville County, S. C.

REG. U. S. PAT. OFFICE *Chas. M. Coker* County Indexes Since 1888 An Identifying Trade Mark

Open at Proper Tab according to First Letter or Letters of Name and refer to Buff Sub-Index sheet for page reference.

COTT FAMILY NAME INDEX No. 75 © 1949
MADE BY THE COTT INDEX COMPANY, COLUMBUS, OHIO
SOLD BY WALKER, EVANS & COGSWELL CO., CHARLESTON, S.C.

(A)

FILE NUMBER DATE OF RECORD	MORTGAGEES FAMILY NAMES	GIVEN NAMES ABCDEFGH	GIVEN NAMES IJKLMNO	GIVEN NAMES PQRSTUVWXYZ	MORTGAGORS	BOOK	PAGE	Amount	BRIEF DESCRIPTION, LOCATION, ETC. (Not Warranted)
21787 Feb. 17, 1977	Mortgage	Corp. of the South			Rebbie J. Davis	1389	522	.00 17,900	Sec. 2, South St. Lot 181 Helen Dr. Rockdale
28089 Apr. 29, 1977	"	Corp. of the South			Kent M. Wade, et al	1395	115	.00 17,900	Rockdale, Sec. 2, South St. Lot 158 Kenmore Dr.
31378 May 18, 1977	"	Corp. of the South			Bernard C. Baker, et al	897	976	.00 17,900	Lot 5 Buxton Ct. Edgewood In mtg. au Rem Bk. 1395 pg. 115
453 July 6, 1977	"	Corp. of the South			Kent M. Wade, et al	1403	341	.00	Assign. to First Nat'l Bk. of Boston In mtg. au Rem Bk. 1395 pg. 115
453 July 6, 1977	"	" " "			Kent M. Wade, et al	1403	340	.00	Assign. to First Nat'l Bk. of Boston In mtg. au Rem Bk. 1395 pg. 115
7964 Sept. 11, 1978	"	" " "			Rebbie J. Davis	1443	885	.00	In mtg. au Rem Bk. 1389 pg. 522 Release Lien by Judgment Rec. 78-3607
19698 Jan. 3, 1979	"	" " "			Robert Lee Ferguson, et al	1454	326	.00 20,200	Lot 136 Kennedy Park Paramount Park
28516 Apr. 3, 1979	"	Corp. of the South			William J. Sullivan, et al	1461	856	.00 17,900	Lot 134 Crosby Cr.
8485 Sept. 10, 1979	"	" " "			Earl J. Smith, et al	1480	165	.00 32,250	Belle meadow, Sec. 3 Lot 227 Pine Creek Dr.
9620 Sept. 20, 1979	"	" " "			Tony B. Sanders, et al	1481	514	.00 27,500	Lot 20 Slemville
12919 Oct. 17, 1979	"	" " "			Annie Ruth Donley	1484	703	.00 17,900	4 Monticello Cr. Lot 1 Cor. Old Augusta Rd.
8368 Apr. 16, 1980	"	" " "			Jean B. Hampton	1516	70	.00 26,900	Augusta Co. Mills Lot 76 Long Hill St.
8573 Apr. 17, 1980	"	" " "			M. Loy Hyatt, et al	1516	310	.00 29,900	View Dr. Dixie Farms Lot 18 1/2 Pt. Lot 18-A Wellcome
16261 Oct. 1, 1980	"	" " "			Willie P. Wood	1518	517	.00 14,550	Pt. Lot 20 Mellrose
11949 Oct. 16, 1980	"	" " "			Jonathan Watts, et al	1520	712	.00 29,150	Lot 142 Slemville
12739 Oct. 23, 1980	"	" " "			Alvin M. Anderson, Jr.	1521	714	.00 38,500	St. Sec. II Lot 45 Canterbury, Third Day

INDIRECT or MORTGAGEE Index to Real Estate Mortgages — Greenville County, S. C.

REG. U. S. PAT. OFFICE *Chas. McClellan* County Indexes Since 1888 An Identifying Trade Mark

Open at Proper Tab according to First Letter or Letters of Name and refer to Buff Sub-Index sheet for page reference.

COTT FAMILY NAME INDEX No. 75 © 1949 MADE BY THE COTT INDEX COMPANY, COLUMBUS, OHIO SOLD BY WALKER, EVANS & COGSWELL CO., CHARLESTON, S. C.

FILE NUMBER DATE OF RECORD	MORTGAGEES FAMILY NAMES	GIVEN NAMES ABCDEFGHIJ	GIVEN NAMES JKLMNO	GIVEN NAMES PQRSTUVWXYZ	MORTGAGORS	BOOK	PAGE	Amount	BRIEF DESCRIPTION, LOCATION, ETC. (Not Warranted)
12735 Oct. 23 1981	Mortgage				Paul David Selmer, et al	1521	718	18,500	Lat 1
12888 Oct. 24 1982	"		"	"	Lerry a. Jones	1521	862	40,500	W. Woodfields, sec. B Lat 252 1st lot 251 Foxhall
13984 Nov. 3 1980	"		"	"	Plane J. W. Hoston	1523	238	17,150	Pleasant Valley lat 338 Pacific ave.
21111 Jan. 22 1981	"		"	"	Annie Ruth Danley	1530	736		Div. for mtg. see Rem Bk 1484 pg. 702 mtg. assign. Sec. of Housing + Urban
24485 Mar. 2 1981	"		"	"	Michael David Carter, et al	1533	920	22,000	Lat 66 Franklin Rd. Kennedy H. South St.
32836 May 27 1981	"		"	"	Leonard Bentley, et al	1542	191	23,250	Lat 76 Bluff Pt.
35583 June 24 1981	"		"	"	Roosevelt Leggett, et al	1545	64	25,750	W. Woodfields, sec. B Lat 49 Crestfield Rd.
968 July 13 1981	"		"	"	Leonard Bentley, et al	1546	134		In mtg. see Rem Bk. 1542 pg. 191 mtg. assigned to Fed. Nat'l Mtg. Assoc
2460 July 28 1981	"		"	"	Roosevelt Leggett, et al	1548	87		In mtg. see Rem Bk. 1545 pg. 67 mtg. assign. Fed. Nat'l Mtg. Assoc
4338 Aug 20 1982	"		"	"	Annie Ruth Danley	1578	251		In mtg. see Rem Bk. 1484 pg. 703 mtg. assigned Fed. Bond Mtg. Co
9691 Oct 21 1982	"		"	"	James D. McBurnie, et al	1583	636	20,000	Lat 49 Quail Run Co. Quail Willow N. S. C.
11185 Nov. 8 1982	"		"	"	Danald J. Walsh	1585	199	56,950	Unit D. Blig. 17 Sugar Creek Sugar Creek Villas
12774 Nov. 26 1982	"		"	"	Thomas R. Earnest, et al	1587	36	67,000	Latia Home lot 41 Tanager
14100 Dec. 15 1982	"		"	"	James D. McBurnie, et al	1588	505	21,000	For orig. mtg. see Rem Bk. 1532 pg. 636. Lat 49 Quail Run Hills, Quail Run
15913 Dec. 30 1982	"		"	"	William J. Hildebrand, et al	1590	567	97,000	Lat 50 Sugar Creek, sec. 2 Lat 50 Sugar Creek Hill

INDIRECT or MORTGAGEE Index to Real Estate Mortgages — Greenville County, S. C.

KEYS PRINTING COMPANY, GREENVILLE, S. C.

Open at Proper Tab according to First Letter or Letters of Name and refer to Buff Sub-Index sheet for page reference.

B

FILE NUMBER DATE OF RECORD	MORTGAGEES FAMILY NAMES	GIVEN NAMES ABCDEFGHIJ	GIVEN NAMES JKLMNOPQ	GIVEN NAMES RSTUVWXYZ	MORTGAGORS	BOOK	PAGE	Amount	BRIEF DESCRIPTION, LOCATION, ETC. (Not Warranted)
17936 Jan. 24, 1983	Mortgage				Ray Alan Brightwell ^{et al}	1592	522	43,500	Jayrager Cr. Faded Home lot 43
18676 Jan 31, 1983	"				James D. McQuinn, et al	1593	430		mtg. assign. mtd 2c mtg. marketing corp for mtg. see Rem Bk. 1583 pg. 636 GA-Record 1588 pg. 505
18676 Jan 31, 1983	"				James D. McQuinn, et al	1593	431		mtg. assign. Bankers Trust of S.C. for mtg. see Rem Bk. 1583 pg. 636 GA-Record. 1588 pg. 505
18676 Jan 31, 1983	"				Donald J. Walsh	1593	432		mtg. assign. mtd 2c mtg. marketing Corp. for mtg. see Rem Bk. 1585 pg. 199
18676 Jan 31, 1983	"				Donald J. Walsh	1593	433		for mtg. see Rem Bk. 1585 pg. 199 mtg. assign. Bankers Trust of S.C. for mtg. see Rem Bk. 1587 pg. 36
18676 Jan 31, 1983	"				Thomas R. Earnest ^{et al}	1593	434		mtg. assign. mtd 2c mtg. marketing corp for mtg. see Rem Bk. 1587 pg. 36
18676 Jan 31, 1983	"				Thomas R. Earnest ^{et al}	1593	435		for mtg. see Rem Bk. 1587 pg. 36 mtg. assign. Bankers Trust of S.C. for mtg. see Rem Bk. 1484 pg. 703
19855 Jul 10, 1983	"				Annie Ruth Danley ^{et al}	1594	458		Release from Judgment Roll 92-144 for mtg. see Rem Bk. 4 64-1592 pg. 522
25769 Mar 6, 1983	"				Ray Alan Brightwell ^{et al}	1601	92		mtg. assign. to M BIC mtg. marketing for mtg. see Rem Bk. 64-1592 pg. 522
25769 Mar 6, 1983	"				Ray Alan Brightwell ^{et al}	1601	91		mtg. assign. to Bankers Trust of S.C. for mtg. see Rem Bk. 64-1590 pg. 569
25769 Mar 6, 1983	"				William F. Hibbard, et al	1601	94		mtg. assign. to M BIC mtg. marketing for mtg. see Rem Bk. 64-1590 pg. 569
25769 Mar 6, 1983	"				William F. Hibbard, et al	1601	93		mtg. assign. to Bankers Trust of S.C.

over

INDIRECT or MORTGAGEE Index to Real Estate Mortgages — Greenville County, S. C.


KEYS PRINTING COMPANY, GREENVILLE, S. C.

Open at Proper Tab according to First Letter or Letters of Name and refer to Buff Sub-Index sheet for page reference.

FILE NUMBER DATE OF RECORD	MORTGAGEES FAMILY NAMES	GIVEN NAMES ABCDEFGH	GIVEN NAMES IJKLMNO	GIVEN NAMES PQRSTUVWXYZ	MORTGAGORS	BOOK	PAGE	Amount	BRIEF DESCRIPTION, LOCATION, ETC. (Not Warranted)
9202 Sept. 19 1983	Mortgage	a mass. Business Trust Growth Investors			Limited Partnership Greenville Properties	1626	284	4,036,300	also 2.788 acre University Ridge Let. Cen. Century Dr + Century Cir.
28227 Feb 28 1986	"		One Corporation		Eric D. Sipe, et al	1762	753	50,250	Lot 74 Eastdale
28364 Feb 28 1986	"		"	"	Robert A. Withey et al	1762	963	57,000	Byrdlett-Eaton Maublin Lot 42 Mt. Swain Hts.
28237 Feb 28 1986	"		One Corp.		Eric D. Sipe et al	1762	759		For mtg. see Rem. Ch. 1762 pp. 753 mtg. assigned First South, 7th
28376 Feb 28 1986	"		One Corp.		Robert A. Withey et al	1762	967		Mtg. assigned Marine Midland Mtg. Servicing Corp. - for mtg. see Rem. Ch. 1762 pp. 963
28653 Mar 3 1986	"		"		Thomas H. Adams et al	1763	399	98,100	see Lot 62 Long Point Way, Kelly South - for mtg. see Rem. Ch. 1763 pp. 397
28687 Mar 3 1986	"		One Corp.		Thomas H. Adams et al	1763	433		Mtg. assigned to mortgage Corp. of the
30876 Mar 21 1986	"		One Corp.		Susan H. Bracknell	1766	261	38,000	Grace Hwy Prop. Reg. Unit 5 Barrand Ct. Northgate
30869 Mar 21 1986	"		One Corp.		Susan H. Bracknell	1766	266		For mtg. see Rem. Ch. 1766 pp. 261 mtg. assigned Tracy + Neufeld etc.
31154 Mar 25 1986	"		One Corp.		James H. Roberts, et al	1766	609	47,600	Longwood Dr. Thornwood Ave Lot 109 Cen. Merrywood Dr. +
31226 Mar 25 1986	"		One Corp.		James H. Roberts, et al	1766	613		For mtg. see Rem. Ch. 1766 pp. 609 mtg. assigned Mtg. Corp. of the South
32764 Apr 7 1986	"		One Corp.		Robert L. McCuen Jr. et al	1768	919	35,000	Chapel Dr Lot 2 S.C. Hwy 290 Colony Blvd
33438 Apr 11 1986	"		One Corp.		Lynette S. Ruff	1769	698	49,200	see Hon. Prop. Reg. Unit 13-A Briarclark Condo
33463 Apr 11 1986	"		One Corp.		Lynette S. Ruff	1769	755		For mtg. see Rem. Ch. 1769 pp. 698 mtg. assigned Mtg. Corp. of the South
33847 Apr 16 1986	"		One Corp.		Daniel D. Drake, et al	1770	266	80,000	see map 2 Lot 294 Apponattoy Dr. Powderham

REVERSE or MORTGAGEE Index to Real Estate Mortgages — Greenville County, S. C.

REG. U. S. PAT. OFFICE *Chas McCott* County Indexes Since 1888 An Identifying Trade Mark

 Open at Proper Tab according to First Letter or Letters of Name and refer to Buff Sub-Index sheet for page reference.

COTT FAMILY NAME INDEX No. 75 © 1949
MADE BY THE COTT INDEX COMPANY, COLUMBUS, OHIO
SOLD BY PHOTO COPY SUPPLY, MAULDIN, S. C.

(C)

FILE NUMBER DATE OF RECORD	MORTGAGEES FAMILY NAMES	GIVEN NAMES ABCDEFGHIJ	GIVEN NAMES KLMNO	GIVEN NAMES PQRSTUVWXYZ	MORTGAGORS	BOOK	PAGE	Amount	BRIEF DESCRIPTION, LOCATION, ETC. (Not Warranted)
33921 Apr. 16, 1986	Mortgage		one Corp.		Daniel D. Drake, et al	1770	270		2a mtg. see Rem Bk. 1770 ff 266 mtg. assigned mortgage Corp. of the South
34304 Apr 24, 1986	"		" "		Hezekiah Wilson, Jr.	1770	982	37,700	Langlewood, Sec II Lot 17 Langlewood Dr.
34324 Apr 24, 1986	"		" "		Bernard M. Pappas, et al	1771	26	77,500	2.03 Acres Shady Brook Lane
34452 Apr 21, 1986	"		" "		Hezekiah Wilson, Jr. et al	1770	986		For mtg. see Rem Bk. 1770 ff 982 mtg. assign. mtg. Corp. of the South
35039 Apr. 25, 1986	"		" "		Furman J. Stone	1772	76	31,500	Lot 11 Curston St. Kanatonah
35092 Apr. 25, 1986	"		" "		Furman J. Stone	1772	80		mtg. assign. marine midland mtg. Servicing Corp. - for mtg. see Rem Bk. 1772 ff 76
35576 Apr. 29, 1986	"		" "		Derrick Mair Amos, et al	1772	763	42,000	Lot 79 Stratton Place
35507 Apr 29, 1986	"		" "		Derrick Mair Amos, et al	1772	767		For mtg. see Rem Bk 1772 p 763 mtg. assigned mortgage Corp. of the South
35621 Apr 30, 1986	"		" "		Dean W. Carter, et al	1772	950	52,500	"Coach Hills" Lot 84 Coach Hill Dr.
35936 May 1, 1986	"		" "		Dean W. Carter, et al	1773	296		For mtg. see Rem Bk 1772 p 950 mtg. assigned Troy & Nichols, Inc.
36713 May 7, 1986	"		" "		Robert A. Withey, et al	1774	854		For mtg. see Rem Bk. 1762 pg. 963 mtg. assigned marine midland Bank, NA
37171 May 9, 1986	"		" "		Jeffery L. Hinshaw, et al	1775	374	51,300	Expter Lots 42, & 43 Monticello
37484 May 13, 1986	"		" "		Furman J. Stone	1775	896	31,500	Kanatonah 3001 Curston St. 1772 p 76 Lot 11 Curston St.
37501 May 13, 1986	"		" "		Furman J. Stone	Re. Record 1775	894		mtg. assigned marine midland mtg. Servicing Corp. - for mtg. see Rem Bk 1772 ff 76 & re-record 1775 ff 890

REVERSE or MORTGAGEE Index to Real Estate Mortgages — Greenville County, S. C.

REG. U. S. PAT. OFFICE *Chas McCott* County Indexes Since 1888 An Identifying Trade Mark

Open at Proper Tab according to First Letter or Letters of Name and refer to Buff Sub-Index sheet for page reference.

COTT FAMILY NAME INDEX No. 75 © 1949
MADE BY THE COTT INDEX COMPANY, COLUMBUS, OHIO
SOLD BY PHOTO COPY SUPPLY, MAULDIN, S. C.

FILE NUMBER DATE OF RECORD	MORTGAGEES FAMILY NAMES	GIVEN NAMES ABCDEFGHIJ	GIVEN NAMES JKLMNOPQ	GIVEN NAMES RSTUVWXYZ	MORTGAGORS	BOOK	PAGE	Amount	BRIEF DESCRIPTION, LOCATION, ETC. (Not Warranted)
37691 May 14, 1986	Mortgage		One Corp.		formerly Lucinda N. Root Lucinda N. Cantrell	1776	219	30,000	Forest Ent. map 7 Lot 24 Spring Forest Sh. Spring
37842 May 15, 1986	'		'		Robert J. Zomfords et al	1776	459	66,500	Creek map 3, Sec. II Lot 451 Sweetwater Court Sugar
38215 May 19, 1986	'		" "		Jeffery L. Hinshaw	1776	942		Map 1000 Mtg. assigned Marine Midland Mtg.
39066 May 27, 1986	"		" "		Mickey B. Foster et al	1778	412	45,500	The four Seasons Lot 6 Fairway Lane
39117 May 27, 1986	"		'		King Lucinda et al Root Lucinda N. Cantrell	1778	501	30,000	Forest Ent. for map 7, 1776 pg 219 Lot 24 Spring Forest Sh. Spring
39355 May 28, 1986	"		" "		Robert G. Whitmire	1778	886	62,000	Lot 45 Pine Dine Simpsonville for mtg. see Rem. Bl. 1778 pg 886
39418 May 28, 1986	'		'		Robert B. Whitmire	1778	892		Mtg. assigned First State, F.A.
39690 May 30, 1986	'		" "		Delora Ann McLean Phillip	1779	356	80,800	Lot 30 Devonshire Ln. Northwood
39726 May 30, 1986	'		" "		Jessie H. Hawkins	1779	418	43,600	Lot. Cor. Whitehall St. & Cross St. for mtg. see Rem. Bl. 1779 pg 356
40060 May 30, 1986	'		" "		Delora Ann McLean Phillip	1779	360		Mtg. assigned First State F.A. Corp. for mtg. see Rem. Bl. 1779 pg 418
40231 June 2, 1986	"		" "		Norice H. Hawkins	1779	937		Mtg. assigned Marine Midland Mtg. Assigning
40349 June 3, 1986	'		" "		Kenneth H. Walcomb et al	1780	149	117,000	Plantation Dr. Holly Tree Pl. Co. Sec. II Lot 97 & pt lot 98 Co. Hillen Ln. "
41007 June 3, 1986	"		" "		Kenneth H. Walcomb et al	1780	153		Plantation Dr. Holly Tree Pl. Co. Sec. II Mtg. assigned to Marine Midland Mtg.
41122 June 9, 1986	'		'		James D. Raby	1781	401	50,000	North Main St. Unit 12 Northgate Tree Hse. Proj. by
41741 June 9, 1986	'		'		James G. Raby	1781	406		for mtg. see Rem. Bl. 1781 pg 401
41741 June 13, 1986	"		" "		John C. Kyle et al	1782	501	60,000	Mtg. assigned Troy & Nichols Inc. Box 13 Pt. Lot 333 Dewenger Place

REVERSE or MORTGAGEE Index to Real Estate Mortgages — Greenville County, S. C.

20
(U)

REG. U. S. PAT OFFICE *Chas McCott* County Indexes Since 1888 An Identifying Trade Mark


☞ Open at Proper Tab according to First Letter or Letters of Name and refer to Buff Sub-Index sheet for page reference.

COTT FAMILY NAME INDEX No. 75 © 1949
MADE BY THE COTT INDEX COMPANY, COLUMBUS, OHIO
SOLD BY PHOTO COPY SUPPLY, MAULDIN, S. C.

FILE NUMBER	MORTGAGEES	GIVEN NAMES	GIVEN NAMES	GIVEN NAMES	MORTGAGORS	BOOK	PAGE	Amount	BRIEF DESCRIPTION, LOCATION, ETC.
DATE OF RECORD	FAMILY NAMES	ABCDEFGH	IJKLMNO	PQRSTUVWXYZ					(Not Warranted)
41850	Mortgage				John C. Kyle, et al	1782	505		mtg assigned Marine Midland
June 13, 1986									
"			" "		" " "	1782	505		see EM bk 1782 pg 501
41958	"		" "		et al			.00	Ashwike
June 16, 1986			" "		Joseph E. McMillan	1782	852	102,000	Lot 14, Ashwike Lane.
42024	"		" "		aka Thomas Christopher Littlejohn			.00	Dover Est. Sec. A
June 16, 1986			" "		J. Christopher Littlejohn	1782	991	71,200	Lot 93, Vinline Rd.
42095			" "		et al				
June 16, 1986			" "		Joseph E. McMillan	1782	856		mtg assigned Marine Midland mtg
"			" "		" " "	1782	856		Servicing Corp. In mtg see RE 14
42093			" "		(aka Thomas Christopher) et al				Bk 1782 pg 852
June 16, 1986			" "		J. Christopher Littlejohn	1782	995		mtg assigned Marine Midland mtg
"			" "		" " "	1782	995		Servicing Corp. For mtg see
42305	"		" "		et al			.00	Forest
June 17, 1986			" "		Ronald L. Green, Jr.	1783	488	68,000	Lot, Riverside Dr. Marshall
42362	"		" "		et al			.00	Conecrake I
June 18, 1986			" "		Ronald J. Percy	1783	598	74,400	Lot 64, Bonnington Rd
43185	"		" "					.00	Deveney Pl. In Mtg sub 1782 pg 501
June 24, 1986			" "		John C. Kyle, et al	1784	739	60,000	Pl. Lot 333 Brigham Creek Dr.
43244	"		" "						
June 24, 1986			" "		John C. Kyle, et al	1784	743		mtg assigned Marine Midland mtg.
"			" "		" " "	1784	743		Servicing Corp. In mtg see RE bk 1782 pg
43848	"		" "		et al			.00	501, Re Record bk 1784 pg 739
June 27, 1986			" "		James O. Padgett	1785	796	133,250	Lot 18, Rindler Drive, Rindler Creek
43835	"		" "		et al				Corp. In mtg sub 1785 pg 796
June 27, 1986			" "		James O. Padgett	1785	804		mtg assigned to Marine Midland mtg Servicing
44028	"		" "		et al			.00	7 Hill Est.
June 30, 1986			" "		Robert E. Howard	1786	88	147,200	Lot 15, Quail Hill Dr., Quail

REVERSE or MORTGAGEE Index to Real Estate Mortgages — Greenville County, S. C.

REG. U. S. PAT OFFICE *Chas McCott* County Indexes Since 1888 An Identifying Trade Mark

 Open at Proper Tab according to First Letter or Letters of Name and refer to Buff Sub-Index sheet for page reference.

COTT FAMILY NAME INDEX No. 75 © 1949
MADE BY THE COTT INDEX COMPANY, COLUMBUS, OHIO
SOLD BY PHOTO COPY SUPPLY, MAULDIN, S. C.

FILE NUMBER DATE OF RECORD	MORTGAGEES FAMILY NAMES	GIVEN NAMES ABCDEFGHIJ	GIVEN NAMES JKLMNO	GIVEN NAMES PQRSTUVWXYZ	MORTGAGORS	BOOK	PAGE	Amount	BRIEF DESCRIPTION, LOCATION, ETC. (Not Warranted)
44079 June 30, 1986	Mortgage		One Corp.		Thomas F. Hoade ^{et al}	1786	190	67,500	.00 Sec. 1 Lot 31, Pelham Woods a Fed. Loan. for mty. see Rem. Bl. 1786 pg 88
44069 June 30, 1986	"		" "		Robert E. Howard ^{et al}	1786	94		mty assigned to First Savings & Loan mty. Corp. for mty. see Rem. Bl. 1786 pg 90
44071 June 30, 1986	"		" "		Walter W. Carter ^{et al}	1786	256		mty assigned to Federal Home Loan Corp. for mty. see Rem. Bl. 1786 pg 219
44071 June 30, 1986	"		" "		Quentin H. Cantrell	1786	206		mty assigned to Federal Home Loan mty. for mty. see Rem. Bl. 1786 pg 190
422 July 2, 1986	"		" "		Thomas F. Hoade ^{et al}	1786	696		mty. assigned to First Savings & Loan " Crescent Terrace
781 July 7, 1986	"		" "		Keith N. Carter ^{et al}	1787	427	73,350	Lot 81, Casper St. .00 Prop. Regime for orig. see REM Bl. 1781 Pg 101
843 July 7, 1986	"		" "		James D. Ruby	1787	484	50,000	Unit 12 Northgate Trace Hwy
815 July 7, 1986	"		" "		Keith N. Carter ^{et al}	1787	435		mty. assigned Marine Midland Servicing Corp. for mty. see Rem. Bl. 1787 pg. 427
809 July 7, 1987	"		" "		Susan H. Bracknell	1787	701		Corp. for mty. see Rem. Bl. 1766 pg 261 mty. assigned Fed. Home Loan mty. for mty. see Rem. Bl. 1768 pg 999
810 July 7, 1987	"		" "		Robert L. McQueen, Jr. ^{et al}	1787	702		mty. assigned Fed. Home Loan mty. Corp. .00 Green, Chick Spg Sp.
1388 July 10, 1986	"		" "		Roy D. Wincemore ^{et al}	1788	300	53,000	Lot Cor. Dae St. & Finley Ave for orig. see REM Bl. 1788 pg. 304
1405 July 10, 1986	"		" "		Roy D. Wincemore ^{et al}	1788	304		mty. assigned to First National, Inc.
1601 July 11, 1986	"		" "		Elizabeth S. Marks	1788	650	57,850	Lot 80, Greenbriar
1672 July 11, 1986	"		" "		Elizabeth S. Marks	1788	658		mty. assigned Marine Midland mty. Servicing Corp. for mty. see Rem. Bl. Bl. 1788 pg. 650
						1788	658		

REVERSE or MORTGAGEE Index to Real Estate Mortgages — Greenville County, S. C.

REG. U. S. PAT OFFICE *Chas. M. Cott* County Indexes Since 1888 An Identifying Trade Mark

Open at Proper Tab according to First Letter or Letters of Name and refer to Buff Sub-Index sheet for page reference.


COTT FAMILY NAME INDEX No. 75 © 1949
MADE BY THE COTT INDEX COMPANY, COLUMBUS, OHIO
SOLD BY PHOTO COPY SUPPLY, MAULDIN, S. C.

()

FILE NUMBER	MORTGAGEES FAMILY NAMES	GIVEN NAMES ABCDEFGH	GIVEN NAMES IJKLMNO	GIVEN NAMES PQRSTUVWXYZ	MORTGAGORS	BOOK	PAGE	Amount	BRIEF DESCRIPTION, LOCATION, ETC. (Not Warranted)
DATE OF RECORD									
1902									
July 15, 1986	Mortgage		One Corp.		Jeffrey L. Hinshaw et al	1789	321		2nd mtg. see Rem. Bl. 1775 ff. 374
3298	"							.00	Mtg. assign. Marine Midland Bank, N.A.
July 23, 1986	"		One Corp.		Dale A. Van Sleeton et al	1791	338	120,000	Meadow. Pt. Lot 38 Rubenwood Creek mt.
3302									
July 23, 1986	"		One Corp.		Dale A. Van Sleeton et al	1791	347		Mtg. assigned Marine Midland Mtg.
"	"		"		"	1791	347		servicing corp - for mtg. see Rem. Bl. 1791 ff. 338
3836	"		"		Arthur W. Hirschfeld et al	1792	157	132,000	Silver Creek Rd. Sec 3 map 3. Lot 682 Sugar Creek
July 28, 1986	"		"		John J. Kennedy et al	1792	175	117,600	Pines Ests. Sec 4. Lot 39 Compton Dr. Servis
3912	"		"		Donald E. Steinbacher et al	1792	182	180,000	Lot 9 Huntington Rd.
July 28, 1986	"		"		John J. Kennedy et al	1792	181		1st mtg. see Rem. Bl. 1792 ff. 175
3917	"		"		Donald E. Steinbacher et al	1792	186		Mtg. assign. First South. FA
July 28, 1986	"		"		Arthur W. Hirschfeld et al	1792	186		Mtg. assign. Marine Midland Mtg.
3872	"		"		"	1792	186		servicing corp - for mtg. see Rem. Bl. 1792 ff. 182
July 28, 1986	"		"		Arthur W. Hirschfeld et al	1792	253		1st mtg. see Rem. Bl. 1792 ff. 157
3875	"		"		Susan K. Ballou et al	1792	207	38,700	Mtg. assign. First South. FA Bates Sp. 2d. Rest Lot 53 Meadowbrook Farms
July 28, 1986	"		"		Thomas M. Stutzman et al	1793	573	95,850	Lot 197 Denyer Pl. Sec 9
4252	"		"		Thomas M. Stutzman et al	1793	577		Mtg. assigned Marine Midland Mtg.
July 30, 1986	"		"		"	1793	577		servicing corp - for mtg. see Rem. Bl. 1793 ff. 573
4789	"		"		Thurman J. Stone	1794	341		Rem. Bl. 1772 ff. 76 + see serv. Bl. 1775 ff. 890 Mtg. assign. Marine Midland Bl. N.A. for mtg.
Aug 1, 1986	"		"						
4799	"		"						
Aug 1, 1986	"		"						
5391	"		"						
Aug 6, 1986	"		"						

REVERSE or MORTGAGEE Index to Real Estate Mortgages — Greenville County, S. C.

REG. U. S. PAT. OFFICE *Chas McCott* County Indexes Since 1888 An Identifying Trade Mark

 Open at Proper Tab according to First Letter or Letters of Name and refer to Buff Sub-Index sheet for page reference.

COTT FAMILY NAME INDEX No. 75 © 1949
MADE BY THE COTT INDEX COMPANY, COLUMBUS, OHIO
SOLD BY PHOTO COPY SUPPLY, MAULDIN, S. C.

FILE NUMBER DATE OF RECORD	MORTGAGEES FAMILY NAMES	GIVEN NAMES ABCDEFGHIJ	GIVEN NAMES JKLMNOPQ	GIVEN NAMES RSTUVWXYZ	MORTGAGORS	BOOK	PAGE	Amount	BRIEF DESCRIPTION, LOCATION, ETC. (Not Warranted)
6051 Aug 12, 1986	Mortgage		One corp		James H. Clanton ^{et al}	1795	141	102,600	Forest Lot 34 Duane Ln Stratford Hills
6056 Aug 12, 1986	"		" "		J. Robert Wright, Jr ^{et al}	1795	164	68,000	Lot 140 Guyton St Heritage
6099 Aug 12, 1986	"		" "		J. Robert Wright Jr ^{et al}	1795	167		Mtg. Assign Marine Midland Mtg. Servicing Corp. for mtg. see REM Bk 1795 pg. 164
6154 Aug 12, 1986	"		" "		James H. Clanton ^{et al}	1795	266		Corp. for mtg. see REM Bk 1795 pg. 141. Mtg. Assign Marine Midland Mtg Servicing
6795 Aug 18, 1986	"		" "		Robert F. Bassell ^{et al}	1796	98	39,050	Pt 7 lots Hallcop St. Hills
6849 Aug 18, 1986	"		" "		Mark A. Stone ^{et al}	1796	139	61,650	Lot 20 Bennett St North
6928 Aug 18, 1986	"		" "		Mark A. Stone ^{et al}	1796	144		Mtg. see REM Bk 1796 pg 139 Mtg. Assigned to First South F. A. 2nd
7014 Aug 19, 1986	"		" "		Daniel D. Drake, Jr ^{et al}	1796	402	80,000	Re-record Powderham For original rem see bk 1770, pg 266 Lot 294 Appomattox Dr. Map 2, Sec 4
7039 Aug 19, 1986	"		" "		Peter C. Langford	1796	455	45,000	Lot 2 East Lee Rd - Oakwood Acres
7028 Aug 19, 1986	"		" "		Daniel D. Drake ^{et al}	1796	406		Re-record Mtg. assigned to Mtg. One Corp. For mtg. see REM Bk. 1770 pg. 266 For re-record see REM Bk 1796 Pg. 402 For assignment see REM Bk. 1770 pg. 266
"	"		" "		" " "	1796	406		Re-record
"	"		" "		" " "	1796	406		Re-record
7119 Aug 19, 1986	"		" "		Peter C. Langford ^{et al}	1796	459		For mtg. see REM Bk 1796 pg 455 Mtg. assigned to First South, F.A.
7734 Aug 22, 1986	"		" "		William B. Sturgis ^{et al}	1797	338	56,000	Spring forest Pt lots 43+44 Beaufort St For mtg. see REM Bk 1797 pg 338
7733 Aug 22, 1986	"		" "		William B. Sturgis ^{et al}	1797	342		Mtg. Assign Marine Midland Servicing Corp

REVERSE or MORTGAGEE Index to Real Estate Mortgages — Greenville County, S. C.

REG. U. S. PAT OFFICE *Chas McCott* County Indexes Since 1888 An Identifying Trade Mark


Open at Proper Tab according to First Letter or Letters of Name and refer to Buff Sub-Index sheet for page reference.

COTT FAMILY NAME INDEX No. 75 © 1949
MADE BY THE COTT INDEX COMPANY, COLUMBUS, OHIO
SOLD BY PHOTO COPY SUPPLY, MAULDIN, S. C.

FILE NUMBER DATE OF RECORD	MORTGAGEES FAMILY NAMES	GIVEN NAMES ABCDEFGH	GIVEN NAMES IJKLMNO	GIVEN NAMES PQRSTUVWXYZ	MORTGAGORS	BOOK	PAGE	Amount	BRIEF DESCRIPTION, LOCATION, ETC. (Not Warranted)
7930 Aug 26, 1986	Mortgage		One Corp		Stanley L. Mitchell	1797	650	66,400	Ests. Lot 70 Bauritt Dr Burtitt
7935 Aug 26, 1986	"		" "		William F. Crumley ^{itel}	1797	660	133,250	Lot 41 "Brookside Forest" for mtg see REM bk 1797 pg 650
8028 Aug 26, 1986	"		" "		Stanley L. Mitchell	1797	655		mtg assigned Rilt Mtg Service Corp
8171 Aug 27, 1986	"		" "		Arthur L. Snapp ^{itel}	1797	936	127,500	lot 12 Fairview Farms.
8170 Aug 27, 1986	"		" "		B. A. Harris, Jr ^{itel}	1797	942	41,000	Forest Sec 4 lot 9 Fernwood Dr. Edwards
8267 Aug. 27, 1986	"		" "		B. A. Harris Jr. ^{itel}	1797	948		In mtg. see Rembk. 1797 pg 942
8490 Aug 28, 1986	"		" "		Joseph Earl Park, Jr. ^{itel}	1798	347	78,000	Mtg. assigned First South. F. A. Sugar Creek. Sec II Map II
8647 Aug 29, 1986	"		" "		John S. Dishner ^{itel}	1798	70	47,000	lot 460 Summitwater Rd. N.S. 104. India Hills.
8746 Aug 29, 1986	"		" "		John S. Dishner ^{itel}	1798	716		lot 2 Cor. Chusaan Det In mtg. see Rem bk 1798 pg 710
9019 Sept 2, 1986	"		" "		Keith St. Carter ^{itel}	1799	185	73,350	Mtg. assign. RILT Mtg. Service Corp on mtg see Rem book. 1797 pg 427.
9112 Sept 2, 1986	"		" "		Steven C. Ramsey ^{itel}	1799	429	60,000	lot 81 Capus St. Crescent Avenue for Deerger Pointe Sec II
9746 Sept. 5, 1986	"		" "		Larry Shumate ^{itel}	1800	236	48,750	lot 50 Deerbridge Dr. Single units for
9715 Sept 5, 1986	"		" "		Jerry Shumate ^{itel}	1800	240		lot 522 Woodward Sec II for mtg see Rem book 1800 pg 236
10872 Sept. 15, 1986	"		" "		Mortgage One Corp.	1801	293		Mtg assigned to First South. F. A. In mtg. see Rem bk 1772 pg. 763
11242 Sept 17, 1986	"		" "		Jeffrey L. Mitchell ^{itel}	1802	315	56,700	Mtg. assigned mtg. corp. of the South Vine Hill Rd.
11257 Sept. 17, 1986	"		" "		Jeffrey L. Mitchell ^{itel}	1802	320		2.01 acres also easement In mtg. see Rem bk. 1802 pg. 315 Mtg. assigned to First South. F. A.

REVERSE or MORTGAGEE Index to Real Estate Mortgages — Greenville County, S. C.

REG. U. S. PAT. OFFICE *Chas McCott* County Indexes Since 1888 An Identifying Trade Mark

 Open at Proper Tab according to First Letter or Letters of Name and refer to Buff Sub-Index sheet for page reference.

COTT FAMILY NAME INDEX No. 75 © 1949
MADE BY THE COTT INDEX COMPANY, COLUMBUS, OHIO
SOLD BY PHOTO COPY SUPPLY, MAULDIN, S. C.

FILE NUMBER DATE OF RECORD	MORTGAGEES FAMILY NAMES	GIVEN NAMES ABCDEFGHIJ	GIVEN NAMES JKLMNO	GIVEN NAMES PQRSTUVWXYZ	MORTGAGORS	BOOK	PAGE	Amount	BRIEF DESCRIPTION, LOCATION, ETC. (Not Warranted)
11380 Sept 18, 1986	Mortgage		One	Corp.	Gerald P. Nett, et al	1802	471	48,500	Wayne Run "Hunters Lake" Lot 89 Warren Trail & Blanche For Mtg. see REM Bd. 1802 pg 471
11410 Sept 18, 1986	"		"	"	Gerald P. Nett, et al	1802	480		Mtg. assigned Duval Fed St Loan
11638 Sept 19, 1986	"		"	"	Phyllis H. Mueller	1802	868	64,500	Batony Wood Sec I Lot 235 Rallenguen Rd. For Mtg. see REM book 1802 pg 868
11624 Sept 19, 1986	"		"	"	Phyllis H. Mueller	1802	876		Mtg assigned Duval Fed St Loan
11757 Sept 22, 1986	"		"	"	Jon B. Paulsen et al	1803	129	70,000	20 pds. Sec II Mueller Lot 195 Handy Rd. Forestier
11683 Sept 22, 1986	"		"	"	William D. Hawkins et al	1802	993	62,000	Lot 38 Woodbury Cir Broadman For Mtg. see REM book 1778 pg 412
11676 Sept 22, 1986	"		"	"	Mickey B. Forster et al	1803	260		Mtg assigned Fed Home Loan Mtg Corp For Mtg. see REM book 1776 pg 459
11673 Sept 22, 1986	"		"	"	Robert G. Tomfohrde et al	1803	261		Mtg assigned Fed Home Loan Mtg Corp For Mtg. see REM Bd. 1802 pg 990
11750 Sept 22, 1986	"		"	"	William D. Hawkins, III et al	1802	998		Mtg. assigned Duval Fed. St Loan For Mtg. see REM Bd. 1803 pg 129
12443 Sept 26, 1986	"		"	"	Jon B. Paulsen et al	1803	133		Mtg. assigned Mtg. Corp of the South
12852 Sept 30, 1986	"		"	"	Stuart W. Spigner et al	1804	215	52,250	Lot Varnney Street
12710 Sept 30, 1986	"		"	"	Darryl H. Holcombe et al	1804	720	53,500	Lot 33 Bedford dr northward
13029 Sept 30, 1986	"		"	"	Douglas E. Dracely et al	1804	841	44,650	Lot 6 Corp. For Mtg. see Rem Bd. 1804 pg 720
13143 Sept 30, 1986	"		"	"	Darryl H. Holcombe et al	1804	724		Mtg. assigned R.H.S. Mtg. Service & 400 Jenkinsburg Dr. P. Adams ETS
13347 Oct 1, 1986	"		"	"	Dennis M. Bransch et al	1805	228	100,800	Lot 49 Cav. Independence Dr.
13347 Oct 1, 1986	"		"	"	Michael B. Caudle et al	1805	590	41,500	5.00 acres

REVERSE or MORTGAGEE Index to Real Estate Mortgages — Greenville County, S. C.

REG. U. S. PAT. OFFICE *Chas. M. Catts* County Indexes Since 1888 An Identifying Trade Mark

☞ Open at Proper Tab according to First Letter or Letters of Name and refer to Buff Sub-Index sheet for page reference.

COTT FAMILY NAME INDEX No. 75 © 1949
MADE BY THE COTT INDEX COMPANY, COLUMBUS, OHIO
SOLD BY PHOTO COPY SUPPLY, MAULDIN, S. C.

()

FILE NUMBER	MORTGAGEES FAMILY NAMES	GIVEN NAMES ABCDEFGHIJ	GIVEN NAMES JKLMNO	GIVEN NAMES PQRSTUVWXYZ	MORTGAGORS	BOOK	PAGE	Amount	BRIEF DESCRIPTION, LOCATION, ETC. (Not Warranted)
13349 Oct 1, 1986	Mortgage		One Corp		Paul G. Metzger ^{etal}	1805	608	76,850 ^{.00}	Lot 43 Walker's Crossing
13212 Oct 1, 1986	'		'		Dennis M. Breasch ^{etal}	1805	236		For mtg. see Lem. Bk. 1805 p. 228 mtg. assigned Duval Fed. St. L. Assoc.
13357 Oct 1, 1986	'		'		Michael B. Caudle ^{etal}	1805	594		For mtg. see Lem. Bk. 1805 p. 590 mtg. assigned R. H. J. Mtg. Service Corp.
13350 Oct 1, 1986	'		'		Paul G. Metzger ^{etal}	1805	612		For mtg. see Lem. Bk. 1805 p. 608 mtg. assigned First South, F.A.
14242 Oct 7, 1986	'		'		Stephen E. Hunter	1806	812	87,000 ^{.00}	Lot 16 Summerville
14120 Oct 7, 1986	" Incorrect in error - should be <u>Callahan</u>				Kembell W. Putnam ^{etal}	1806	871		For mtg. see Rem. Bk. 1711 p. 874 mtg. assigned to Fed. Home Loan Mtg. Corp.
14253 Oct 7, 1986	'		One Corp.		Stephen E. Hunter ^{etal}	1806	825		For mtg. see Rem. Bk. 1806 p. 812 mtg. assigned Duval Fed. St. L. Assoc.
14272 Oct 8, 1986	"		One Corp.		Robert Melvin ^{etal} ^{Hust}	1806	855	50,000 ^{.00}	Willam. Sec. I Lot 10 Paddock In Westminster
14867 Oct 13, 1986	"		One Corp.		John C. Kyle ^{etal}	Re record 1807	697	60,000 ^{.00}	Pt. Lot 333 Duany's Ph. Sec. 13
"	"		"		" "	Re record 1807	697		For mtg. see Rem. Bk. 1782 p. 501 & Record 1784 p. 739.
14940 Oct 13, 1986	"		"		William M. Williams ^{etal}	1807	785	55,000 ^{.00}	Lot 68 Holly Springs Sec. II
15295 Oct 15, 1986	"		"		Daniel E. Embrey ^{etal}	1808	295	102,600 ^{.00}	Lot 8 Public Co. Ph. Sec. I
15316 Oct 15, 1986	'		"		Daniel E. Embrey ^{etal}	1808	303		For mtg. see Rem. Bk. 1808 p. 295 mtg. assigned Duval Fed. St. L. Assoc.
15520 Oct 16, 1986	'		"		John M. Palacina ^{etal}	1808	572	43,200 ^{.00}	Lot 91 Calumet Hill Sec. V
15497 Oct 16, 1986	"		"		John M. Palacina ^{etal}	1808	580		mtg. see Rem. Bk. 1808 p. 572 mtg. assigned Duval Fed. St. L. Assoc. For
15876 Oct 20, 1986	"		"		A. Hale Widgeotte ^{etal}	1809	85	47,000 ^{.00}	80' wide Lot 181 Westwood South Sec. I
14951 Oct 13, 1986	'		"		William M. Williams ^{etal}	1807	793		For mtg. see Rem. Bk. 1807 p. 785 mtg. assigned Duval Fed. St. L. Assoc.

REVERSE or MORTGAGEE Index to Real Estate Mortgages — Greenville County, S. C.

REG. U. S. PAT. OFFICE *Chas McCath* County Indexes Since 1888 An Identifying Trade Mark

 Open at Proper Tab according to First Letter or Letters of Name and refer to Buff Sub-Index sheet for page reference.

COTT FAMILY NAME INDEX No. 75 © 1949
MADE BY THE COTT INDEX COMPANY, COLUMBUS, OHIO
SOLD BY PHOTO COPY SUPPLY, MAULDIN, S. C.

FILE NUMBER DATE OF RECORD	MORTGAGEES FAMILY NAMES	GIVEN NAMES ABCDEFGHIJ	GIVEN NAMES JKLMNO	GIVEN NAMES PQRSTUVWXYZ	MORTGAGORS	BOOK	PAGE	Amount	BRIEF DESCRIPTION, LOCATION, ETC. (Not Warranted)
15928 Oct 20, 1986	Mortgage		One Corp.		James A. Cooney ^{etal}	1809	155	72,000	Pebble Creek Pl 1 Lot 13 Lindler Eway Fox Ridge
15944 Oct 20, 1986	"		"		James A. Cooney ^{etal}	1809	163		For mty. see R.E.M. book 1809 pg 155 Mty assigned Duval Fed St & L. Assoc.
15891 Oct 20, 1986	"		"		A. Dale Midgette ^{etal}	1809	90		For mty. see R.E.M. bk. 1809 pg 85 Mty. assigned R. I. St & L. Mty. Service Corp.
16015 Oct 21, 1986	"		"		Stephen E. Hunter ^{etal}	Re record		87,000	See R.E.M. book 1806 pg 812 Lot 16 Summerplace For mty.
16111 Oct 21, 1986	"		"		W. Brent Lovern	1809	433	97,600	Blk 4 Dinslow's County Club 65th Lots 27, 28 & pt Lot 30 Car. Byrd
16151 Oct 21, 1986	"		"		W. Brent Lovern	1809	440		For mty. see R.E.M. bk. 1809 pg 433 Mty. assign. Duval Fed. St & L. Assoc.
16274 Oct 22, 1986	"		"		Elizabeth S. Marks	1809	664		For mty. see R.E.M. bk. 1788 pg. 650 Mty. assign. Marine Midland Bank NA
16274 Oct 22, 1986	"		"		Kenneth H. Halcomb ^{etal}	1809	665		For mty. see R.E.M. bk. 1788 pg. 149 Mty. assign. Marine Midland Bank NA
16274 Oct 22, 1986	"		"		Doris H. Hawkins	1809	666		For mty. see R.E.M. bk. 1779 pg. 418 Mty. assign. Marine Midland Bank, NA
16458 Oct 23, 1986	"		"		Jerry G. Batson	1809	953	38,750	Lot 13 Welcome Acres
16470 Oct 23, 1986	"		"		Jerry G. Batson	1809	961		For mty. see R.E.M. book 1809 pg 953 Mty assign Duval Fed St & L. Assoc.
16638 Oct 24, 1986	"		"		Lyn E. Zyner ^{etal}	Mtgs assign		57,250	Simpsonville Lot 94 Brentwood Sec III
16759 Oct 24, 1986	"		"		Bob G. Haddock ^{etal}	1810	522	54,000	Mendenhall, Inc. IV Lot 19 Kingsley Dr. Knollwood Hgts
16759 Oct 24, 1986	"		"		Bob G. Haddock ^{etal}	1810	531		For mty. see R.E.M. bk. 1813 pg 522 Mty. assign. Duval Fed. St & L. Assoc.
17111 Oct 28, 1986	"		"		Stephen E. Hunter ^{etal}	Re record			Mty assign Duval Fed St & L. Assoc.
"	"		"		"	Re record			For mty. see R.E.M. book 1806 pg 812 & Re record book 1809 pg 319

REVERSE or MORTGAGEE Index to Real Estate Mortgages — Greenville County, S. C.

REG. U. S. PAT OFFICE *Chas McCott* County Indexes Since 1888 An Identifying Trade Mark

Open at Proper Tab according to First Letter or Letters of Name and refer to Buff Sub-Index sheet for page reference.


COTT FAMILY NAME INDEX No. 75 © 1949
MADE BY THE COTT INDEX COMPANY, COLUMBUS, OHIO
SOLD BY PHOTO COPY SUPPLY, MAULDIN, S. C.

()

FILE NUMBER DATE OF RECORD	MORTGAGEES FAMILY NAMES	GIVEN NAMES ABCDEFGH	GIVEN NAMES IJKLMNO	GIVEN NAMES PQRSTUVWXYZ	MORTGAGORS	BOOK	PAGE	Amount	BRIEF DESCRIPTION, LOCATION, ETC. (Not Warranted)
17626 Oct 31, 1986	Mortgage				James A. Cooney ^{et al}	1811	960	72,000	Lot 13 Fox Ridge at Pellico Creek Ph I for org mty on R&M book 1809 pg 155
"	"				" "	1811	960		
17702 Oct 31, 1986	"				Thomas J. Reynolds ^{et al}	1812	95	100,000	Lot 26 Foxcroft Sec II
17731 Oct 31, 1986	"				Darrell S. Fisher ^{et al}	1812	212	40,500	Sec I Dual sp. Lot 29 Paris View Dr Paris View
17747 Oct 31, 1986	"				Arelida Demmi	1812	217	30,000	Lot 48-B Alta Vista Cir Columbia
17741 Oct 31, 1986	"				Thomas P. Irving ^{et al}	1812	296	68,500	2 1/2 Plantation Sec I Lot 87 Woodhill Ln Holly
17833 Oct 31, 1986	"				Howard R. Levy ^{et al}	1812	428	127,500	Lot 47 Sugar Mill
17852 Oct 31, 1986	"				Darrell S. Fisher ^{et al}	1812	214		Servicing Corp. In mty. on Bl. 1812 pg 212 Mty. assign. Mainland mty. Creek Ph I
17943 Nov 3, 1986	"				Timothy A. Griffin ^{et al}	1812	656	81,000	Lot 18 Honeybee Ln Pellico
18276 Nov 4, 1986	"				Gerald P. Nett ^{et al}	1813	209	48,500	Lot 89 Harness Trail + Black Horse Run. Heritage Lake for org mty on R&M book 1802 pg 471
"	"				" "	1813	209		
18321 Nov 4, 1986	"				Gerald P. Nett ^{et al}	1813	218		mty. assign. Dual Fed. A+L. Ann. for mty on R&M Bl. 1802 pg 471 & Re-Renal 1813 pg 209
"	"				" "	1813	218		
18489 Nov 5, 1986	"				W. Brent Lavern	1813	545	97,600	Lots 27+28 pt lot 30 Beyond Blvd + Douglas Dr. Country Club Est. for mty. on R&M Bl. 1809 pg 433
"	"				" "	1813	545		
18994 Nov 10, 1986	"				William H. Rowe ^{Jr}	1814	367	65,600	Lot 36 Henderson Farm

REVERSE or MORTGAGEE Index to Real Estate Mortgages — Greenville County, S. C.

REG. U. S. PAT OFFICE *Chas McCott* County Indexes Since 1888 An Identifying Trade Mark

 Open at Proper Tab according to First Letter or Letters of Name and refer to Buff Sub-Index sheet for page reference.

COTT FAMILY NAME INDEX No. 75 © 1949
MADE BY THE COTT INDEX COMPANY, COLUMBUS, OHIO
SOLD BY PHOTO COPY SUPPLY, MAULDIN, S. C.

FILE NUMBER DATE OF RECORD	MORTGAGEES FAMILY NAMES	GIVEN NAMES ABCDEFGH	GIVEN NAMES IJKLMNO	GIVEN NAMES PQRSTUVWXYZ	MORTGAGORS	BOOK	PAGE	Amount	BRIEF DESCRIPTION, LOCATION, ETC. (Not Warranted)
19003 Nov. 10, 1986	Mortgage		One	Corp.	Neal R. Mathian ^{et al}	1814	404	58,950	Lot 27 Brook Glen Garden
19256 Nov 11, 1986	"		"	"	Dail M. Hagenbuch	1814	740	42,300	PK. Lot 51 Middleton Ln. Windsor
19851 Nov 14, 1986	"		"	"	Margaret M. Diffick	1815	432	49,200	Prop Res. Unit 95 Montwood Hwy
19910 Nov 14, 1986	"		"	"	Thomas B. Stoddard ^{et al}	1815	559	60,000	III Lot 67 Bangor St Glendale
20305 Nov. 18, 1986	"		"	"	Robert F. Bassett, et al	1815	714		Mtg. Corp. for Mtg. by Rem. Pk. 1796 p. 98 Mtg. assigned Investor Residential
20126 Nov. 17, 1986	"		"	"	Ronald J. Neuber, et al	1815	956	62,900	Always in Timberlake Lot 2 Cor. Hermitage Rd. &
20177 Nov. 17, 1986	"		"	"	Solomon Cavanaugh Judo	1815	994	50,000	Unit 174 Inglewood Hbr. Prop. Reg.
20181 Nov. 17, 1986	"		"	"	Peter L. Decker, et al	1816	47	57,900	Acres Lot 16 Homewood Am. Homestead
20185 Nov. 17, 1986	"		"	"	Stephen E. Hunter, et al	1816	98	87,000	Re-Record Mtg. assigned Lot 16 Summerplex - for Org see Bennington
20311 Nov 18, 1986	"		"	"	Chuck D. Kutschenreuter	1816	223	105,600	Lot 62 Wycliffe Dr
20457 Nov 18, 1986	"		"	"	Lannie G. Clayton ^{et al}	1816	323	105,600	Lot 138 Dove Tree
20602 Nov 19, 1986	"		"	"	Frances Houn	1816	577	78,000	Creek Lot 5 Ricelan Dr - Ricelan
41850 Nov. 19, 1986	"		"	"	John C. Kyle, et al	1816	642		Re-Record Mtg. assigned Marine Midland Mtg. Servicing Corp. - for mtg see & Co Bk 1782 p. 501 & re-record 1784 p. 739
20625 Nov. 20, 1986	"		"	"	Jeffrey P. Broadhead ^{et al}	1816	711	120,000	Lot 86 Pebble Creek Ph I
20795 Nov. 24, 1986	"		"	"	Janis E. Long	1816	809	36,000	Lot Stone Estate Blk B Lot 18 & p. lots 17 & 19 Wilshire

REVERSE or MORTGAGEE Index to Real Estate Mortgages — Greenville County, S. C.

REG. U. S. PAT OFFICE *Chas McCott* County Indexes Since 1888 An Identifying Trade Mark

Open at Proper Tab according to First Letter or Letters of Name and refer to Buff Sub-Index sheet for page reference.

COTT FAMILY NAME INDEX No. 75 © 1949
MADE BY THE COTT INDEX COMPANY, COLUMBUS, OHIO
SOLD BY PHOTO COPY SUPPLY, MAULDIN, S. C.

()

FILE NUMBER	MORTGAGEES FAMILY NAMES	GIVEN NAMES ABCDEFGH	GIVEN NAMES IJKLMNO	GIVEN NAMES PQRSTUVWXYZ	MORTGAGORS	BOOK	PAGE	Amount	BRIEF DESCRIPTION, LOCATION, ETC. (Not Warranted)
20792 Nov. 24, 1986	Mortgage				Phyllis H. Mueller	Re-Record 1816	868	64,500 ⁰⁰	Lot 235, Rollingwood Road Botany Woods Sect - for orig mty. see Rem Bd. 1802 pg 868
20806 Nov. 24, 1986	"				Phyllis H. Mueller	Re-Record 1816	868		for mty. see Rem Bd. 1802 pg 868 mty. assigned Duval Fed. S. L. Assoc.
20762 Nov. 20, 1986	"				Donald E. Steinbacher	1816	927		for mty. see Rem Bd. 1792 pg 182 mty. assign Marine Midland Bank Corp. for mty. see Rem Bd. 1812 pg 217
20919 Nov. 24, 1986	"				Inelda Demmi	1816	999		mty. assign Marine Midland mty. servicing Corp. for mty. see Rem Bd. 1814 pg 404
21092 Nov. 24, 1986	"				Neal R. Mathias	Re-record 1817	400	58,950	Lot 27, Brook Glen Garden
21350 Nov. 25, 1986	"				John L. Rose	1817	817	51,750	Lot 100, Wedgfield Sect Assoc. for mty. see Rem Bd. 1817 pg 427
21275 Nov. 25, 1986	"				Howard R. Levy	1817	947		mty. assigned Duval Fed. S. L. Assoc. for mty. see Rem Bd. 1809 pg 85
21275 Nov. 25, 1986	"				A. Dale Midgett	1817	948		mty. assign Mortgage One Corp. for mty. see Rem Bd. 1795 pg 141
21776 Nov. 28, 1986	"				James H. Clanton	1817	646		mty. assign Marine Midland Bank for orig mty. see Rem Bd. 1808 pg 572
21558 Nov. 26, 1986	"				John M. Palacino	Re-Record 1818	423	43,200	Lot 71, Colonial Hill Sect N.S. for mty. see Rem Bd. 1787 pg 338
21779 Nov. 28, 1986	"				William B. Sturgis	1818	753		mty. assigned Marine Midland Bank
21946 Dec 1, 1986	"				Leonard B. Anderson	1819	46	58,300	Lot 8 West Georgia Hgts.
22003 Dec 1, 1986	"				Latham E. Whelan	1819	107	85,100	Sugar Creek Rd II Lot 54 Sugar Creek Rd
22460 Dec 3, 1986	"				Louis J. Castelli	1819	784	75,600	PH I Lot 4, Foxridge at Reblinwood
22850 Dec 5, 1986	"				R. Stephen Carver	1820	298	51,300	Lot 22

REVERSE or MORTGAGEE Index to Real Estate Mortgages — Greenville County, S. C.

(20)

REG. U. S. PAT. OFFICE *Chas. McCarty* County Indexes Since 1888 An Identifying Trade Mark

Open at Proper Tab according to First Letter or Letters of Name and refer to Buff Sub-Index sheet for page reference.

COTT FAMILY NAME INDEX No. 75 © 1949
MADE BY THE COTT INDEX COMPANY, COLUMBUS, OHIO
SOLD BY PHOTO COPY SUPPLY, MAULDIN, S. C.

FILE NUMBER DATE OF RECORD	MORTGAGEES FAMILY NAMES	GIVEN NAMES ABCDEFGH	GIVEN NAMES IJKLMNO	GIVEN NAMES PQRSTUVWXYZ	MORTGAGORS	BOOK	PAGE	Amount	BRIEF DESCRIPTION, LOCATION, ETC. (Not Warranted)
22913 Dec 8 1986	Mortgage		One Corp.		Bruce L. Johnson ^{et al}	1820	549	42,000	Lot 592 Sugar Creek Sec 3 map 1 See orig mty see REM book 1814 ps 367
24096 Dec 9 1986	"		"		William H. Rowe	1820	814		Mty assign Durval Fed St L Assoc see REM book 1810 ps 304
24097 Dec 9 1986	"		"		Lynn E. Zyner ^{et al}	1820	815		Mty assign Mty One Corp for mty
24095 Dec 9 1986	"		"		W. Brent Lovern	Re record 1821	64		Mty assign Durval Fed St L Assoc See mty see REM book 1809 ps 433
"	"		"		"	Re record 1821	64		& record bk 1813 ps 545
24342 Dec 10 1986	"		"		Thomas J. Reynolds ^{et al}	1820	991		In mty - see L Em Bk. 1812 ps 95 mty assign Durval Fed St L Assoc
25286 Dec 16 1986	"		"		Jeffrey P. Broadhead ^{et al}	Re record 1822	605	120,000	Mty see REM book 1816 ps 711 Lot 86 Little Creek Pt II Sec 03
25369 Dec 16 1986	"		"		Jeffrey P. Broadhead ^{et al}	1822	612		mty assign Durval Fed St L Assoc In mty - see L Em Bk. 1816 ps 711
"	"		"		"	1822	612		Re record 1822 ps 605
25453 Dec 17 1986	"		"		Keith H. Carter ^{et al}	1822	984		N.A. for mty see REM book 1797 ps 427 Record 1799 Mty assign Marine Midlands Bank
25418 Dec 17 1986	"		"		Thomas P. Irwin ^{et al}	Re record 1822	795	68,500	Pl. II see L Em Bk. 1812 ps 296 Lot 87 Woodhill Ln. Holly Hill
25689 Dec 18 1986	"		"		Walter a. Ellison ^{et al}	1823	137	77,900	at Little Creek Pt II Lot 30 Fox Ridge Pl Fox Ridge
25790 Dec 19 1986	"		"		John M. Palacios ^{et al}	Re record 1823	816		Mty assign Durval Fed St L Assoc for mty see REM Bk. 1808 ps 572
"	"		"		"	Re record 1823	816		Re record 1818 ps 423
26084 Dec 22 1986	"		"		Hon Duong ^{et al}	1823	977	36,600	Spring 29 1.5 Acres Burgess Dr. Chick
26116 Dec 22 1986	"		"		Donald E. Steinbacher ^{et al}	1824	262		for mty - see REM Bk. 1792 ps 182 mty assign Horizon Industrial 74

REVERSE or MORTGAGEE Index to Real Estate Mortgages — Greenville County, S. C.

REG. U. S. PAT OFFICE *Chas McCott* County Indexes Since 1888 An Identifying Trade Mark

Open at Proper Tab according to First Letter or Letters of Name and refer to Buff Sub-Index sheet for page reference.


COTT FAMILY NAME INDEX No. 75 © 1949
MADE BY THE COTT INDEX COMPANY, COLUMBUS, OHIO
SOLD BY PHOTO COPY SUPPLY, MAULDIN, S. C.

()

FILE NUMBER	MORTGAGEES FAMILY NAMES	GIVEN NAMES ABCDEFGH	GIVEN NAMES IJKLMNO	GIVEN NAMES PQRSTUVWXYZ	MORTGAGORS	BOOK	PAGE	Amount	BRIEF DESCRIPTION, LOCATION, ETC. (Not Warranted)
26118 Dec 22, 1986	Mortgage		One Copy		James O. Radford et al	1824	263		In mtg. see Rem Bd 1785 pg. 996 mtg assign. Marine Midland Bank N.Y.
26118 Dec 22, 1986	"		"		John Thomas, Christopher Littlejohn J. Christopher Littlejohn	1824	264		Bank N.A. For mtg see Rem Bd 1782 pg 991 mtg assign. Marine Midland Bank N.A. For mtg see Rem Bd 1782 pg 852
26118 Dec 22, 1986	"		"		Kimberly W. McMiller	1824	265		mtg assign. Marine Midland
26305 Dec 23, 1986	"		"		Michael L. McCormack	1824	267	65,000	Pl. Phil Dec I Austin Sp. Lot 86 Wood Hill Dr. Holly Spr.
26410 Dec 23, 1986	"		"		Gail M. Hazenback	1824	599		For mtg see Rem Bd 1814 pg 940 mtg assigned Duval Fed St L. Assoc
26410 Dec 23, 1986	"		"		John L. Rose	1824	600		For mtg see Rem Bd 1817 pg 817 mtg assigned Duval Fed St L. Assoc
26856 Dec 29, 1986	"		"		Charles M. Cody	1825	324	40,000	Creek Sec III Map II Lot 716 Autumn Rd Sugar
26823 Dec 29, 1986	"		"		Thomas M. Stutzman	1825	279		Bank N.A. For mtg see Rem Bd 1793 pg 522 mtg assigned Marine Midland
27787 Dec 31, 1986	"		"		Jeffrey L. Hinshaw	1826	850		In mtg. see Rem Bd 1725 pg 374 mtg assigned to Marine Midland Bank, N.A.
27942 Jan 2, 1987	"		"		James Brian Brauns	1826	878	60,000	Lot 10 W. Prunty Ave. Assoc. For mtg see Rem Bd 1812 pg 656
28244 Jan 5, 1987	"		"		Timothy A. Griffin, Jr	1827	401		mtg assigned Duval Fed St L. Assoc
28462 Jan 6, 1987	"		"		Thomas B. Stoddard	1827	675		For mtg see Rem Bd 1815 pg 559 mtg assign. Duval Fed St L. Assoc
28462 Jan 6, 1987	"		"		Neal R. Mathias	1827	676		mtg co. For mtg see Rem Bd 1814 pg 409 mtg assign. Deposit Guaranty
28462 Jan 6, 1987	"		"		Chuck S. Kutschera	1827	855		For mtg see Rem Bd 1816 pg 223 mtg assign. Duval Fed St L. Assoc.
28567 Jan 7, 1987	"		"		Alyde P. Glenn, Jr.	1827	916	153,100	Marshall Forest Lots 15, 16, 17+18 Riverside Dr.
28828 Jan 9, 1987	"		"		A. Dale Midyette	1828	511		mtg co. For mtg see Rem Bd 1819 pg 85 mtg assign. Deposit Guaranty

REVERSE or MORTGAGEE Index to Real Estate Mortgages — Greenville County, S. C.

REG. U. S. PAT. OFFICE *Chas McCott* County Indexes Since 1888 An Identifying Trade Mark

 Open at Proper Tab according to First Letter or Letters of Name and refer to Buff Sub-Index sheet for page reference.

COTT FAMILY NAME INDEX No. 75 © 1949
MADE BY THE COTT INDEX COMPANY, COLUMBUS, OHIO
SOLD BY PHOTO COPY SUPPLY, MAULDIN, S. C.

FILE NUMBER DATE OF RECORD	MORTGAGEES FAMILY NAMES	GIVEN NAMES ABCDEFGHIJ	GIVEN NAMES JKLMNOPQ	GIVEN NAMES RSTUVWXYZ	MORTGAGORS	BOOK	PAGE	Amount	BRIEF DESCRIPTION, LOCATION, ETC. (Not Warranted)
28928 Jan 9, 1987	Mortgage		One Corp		Lyn E. Dyner <i>etd</i>	1828	512		Co Inc. For Mtg see RE m Book 1810 pg 304 Mtg assigned Duval State Mtg
29159 Jan 12, 1987	"		"		Martha R. Guenther <i>etd</i>	1828	824	20,100	Lot 48 Duval Dr. Mauldin
29218 Jan 12, 1987	"		"		Frederick M. Russell	1828	948	53,000	Lot 25 Palmetto Downs sec II Newengr Placite
29375 Jan 13, 1987	"		"		Stephen Strukowski <i>etd</i>	1829	147	70,000	Lot 58 Atherton Way Sec. 15
29372 Jan 13, 1987	"		"		John Thomas Roberts	1829	122	96,400	Lot 356 Newengr Placite See Mtg see RE m Book 1815 pg 956
29309 Jan 13, 1987	"		"		Ronald J. Huber <i>etd</i>	1829	186		Mtg assigned Duval Fed 21 & 22 Creek see I map I
29512 Jan 14, 1987	"		"		Mark C. Williams <i>etd</i>	1829	287	90,750	Lot 369 Selva Pine Ct. Sugar Acres for Sugar RE m Bk. 1816 pg. 47
29545 Jan 14, 1987	"		"		Peter L. Decker <i>etd</i>	1829	446	57,900	Lot 16 Homewood Dr. Homestead
29598 Jan 15, 1987	"		"		Jack Godzala <i>etd</i>	1829	552	63,900	Lot 44 Powderhorn Sec I
29639 Jan 15, 1987	"		"		William C. Powell <i>etd</i>	1829	646	71,500	0.55 Acres Clarendon ave Sec. 2 Sugar Creek
20040 Jan 19, 1987	"		"		W. Dabait <i>etd</i>	1830	296	118,400	Lot 554 Cherrywood Drail Map 4 See Mtg see RE m Book 1816 pg 323
30066 Jan 19, 1987	"		"		Lannie G. Clayton <i>etd</i>	1830	470		Mtg assigned Duval Fed 21 & 22 See Mtg see RE m Book 1819 pg 107
30066 Jan 19, 1987	"		"		Latham E. Whelan <i>etd</i>	1830	471		Mtg assigned Duval Fed 21 & 22 See Mtg see RE m Book 1819 pg 713
30058 Jan 19, 1987	"		"		Janis E. Long <i>etd</i>	1830	481		Mtg assigned Duval Fed 21 & 22
30502 Jan 21, 1987	"		"		Charles R. Bradley <i>etd</i>	1831	32	108,450	Lot 29 Bearington Club Forest
30402 Jan 21, 1987	"		"		Richard L. Jew <i>etd</i>	1830	910	145,000	Lot 39 Club Forest Ln

REVERSE or MORTGAGEE Index to Real Estate Mortgages — Greenville County, S. C.

REG. U. S. PAT OFFICE *Chas McCott* County Indexes Since 1888 An Identifying Trade Mark

Open at Proper Tab according to First Letter or Letters of Name and refer to Buff Sub-Index sheet for page reference.

COTT FAMILY NAME INDEX No. 75 © 1949
MADE BY THE COTT INDEX COMPANY, COLUMBUS, OHIO
SOLD BY PHOTO COPY SUPPLY, MAULDIN, S. C.

FILE NUMBER DATE OF RECORD	MORTGAGEES FAMILY NAMES	GIVEN NAMES ABCDEFGH	GIVEN NAMES IJKLMNO	GIVEN NAMES PQRSTUWXYZ	MORTGAGORS	BOOK	PAGE	Amount	BRIEF DESCRIPTION, LOCATION, ETC. (Not Warranted)
30638 Jan 26, 1987	Mortgage		One Corp		<i>et al</i> Paul William Smallridge	1831	332	34,000	<i>et al</i> Lot 65 Primpson Lane Northside
30643 Jan 26, 1987	"		"		Mark J. Moore, <i>et al</i>	1831	346	82,350	Sec 4 map 2 Lot 283 Appomattox Dr. Powderhorn
30906 Jan 27, 1987	"		" "		David G. Bowlin, <i>et al</i>	1831	931	93,450	Powderhorn Sub. map 2 Sec 4 Lot 267 Harrisburg Dr.
30892 Jan 27, 1987	"		" "		R. Stephen Carver, <i>et al</i>	1831	894		See Mtg re Rem book 1820 ps 298 Mtg assigned Mtg Corp of The South Fountain Inn
31845 Jan 28, 1987	"		" "		Rhett B. Sabers, <i>et al</i>	1832	353	63,000	.62 acre Trade St + Ann Kir.
31126 Jan 29, 1987	"		" "		William C. Powell, <i>et al</i>	1832	523	71,500	Record 0.55 Clarendon Ave Soc
31366 Jan 30, 1987	"		" "		William J. McCurley	1833	46	120,000	5.52 acre
31470 Jan 30, 1987	"		" "		Bruce L. Dodds, <i>et al</i>	1833	240	80,550	Pl. lot 89 Coach Mills
31607 Jan 2, 1987	"		" "		Gary A. Primm, <i>et al</i>	1833	446	131,000	Drum Lot 10 Holly Tree Plantation
31939 Feb 3, 1987	"		" "		John Wylie, <i>et al</i>	1833	898	53,600	Lot 18 Rabbit Creek Phase IV Sec
32139 Feb 4, 1987	"		" "		Louis J. Castelli, <i>et al</i>	1834	248	75,600	Record In Ridge Surg Mtg re REM BK 1819 ps 784 Lot 4 Rabbit Creek Ph I
32367 Feb 6, 1987	"		" "		Charles E. Couble, <i>et al</i>	1834	939	43,900	Wenden Dr Lot 4 East Highlands Ests
32364 Feb 6, 1987	"		" "		Richard M. Jockey, <i>et al</i>	1835	14	110,000	Cliff Ridge Colony Ph I Lot 176 Cliff Ridge Dr
32456 Feb 6, 1987	"		" "		Dale A. Van Slooten, <i>et al</i>	1835	101		Mtg assigned Marine Midland Bank N.A. See Mtg re REM book 1791 ps 338
"	"		" "		" "	1835	101		
			(over)						

REVERSE or MORTGAGEE Index to Real Estate Mortgages — Greenville County, S. C.

REG. U. S. PAT. OFFICE *Chas McCott* County Indexes Since 1888 An Identifying Trade Mark

Open at Proper Tab according to First Letter or Letters of Name and refer to Buff Sub-Index sheet for page reference.

COTT FAMILY NAME INDEX No. 75 © 1949
MADE BY THE COTT INDEX COMPANY, COLUMBUS, OHIO
SOLD BY PHOTO COPY SUPPLY, MAULDIN, S. C.

FILE NUMBER DATE OF RECORD	MORTGAGEES FAMILY NAMES	GIVEN NAMES ABCDEFGHIJ	GIVEN NAMES JKLMNOPQ	GIVEN NAMES RSTUVWXYZ	MORTGAGORS	BOOK	PAGE	Amount	BRIEF DESCRIPTION, LOCATION, ETC. (Not Warranted)
32456 Feb 6, 1987	Mortgage				J. Robert Wright ^{et al}	1835	102		Mtg assigned Marine Midland Bank N.A. See Mtg rec REM Book 1795 pg 164
"	"				" "	1835	102		
32734 Feb 10, 1987	"				John C. Kyle	1835	642		Mtg assigned Marine Midland Bank N.A. In mtg. rec REM Bl. 178 2 pg. 501 & re-issued Bl 1784 pg. 735 & re-issued 1807 pg. 697
32867 Feb 11, 1987	"				David J. Bowin ^{et al}	Remod		.00	Productions See Mtg rec REM Book 1831 pg 931
32878 Feb 11, 1987	"				Charles E. Mayes ^{et al}	1835	785	93,450	Lot 267 Harrisburg Dr Brentwood Way Brentwood
32948 Feb 11, 1987	"				Charles E. Mayes ^{et al}	1835	840	43,900	Lot 186 Shaddock Dr & Kensington Rd Best Glenn Garden
32950 Feb 11, 1987	"				Dougay D. Galloway ^{et al}	1835	974	63,600	Lot 136 Braddock Dr & at Peeble Creek Ph I
33353 Feb 11, 1987	"				Arthur L. Cherry ^{et al}	1835	980	74,000	Lot 5 Kindlin Way Joy Ridge
33391 Feb 13, 1987	"				Charles M. Cody ^{et al}	Re record		.00	Map 2 Sec 3 Jan 015 Mtg rec REM Book 1845 pg 327
33713 Feb 14, 1987	"				Thomas R. Bahle ^{et al}	1836	720	40,000	Lot 716 Autumn Rd Sugarland Poinsettia
33638 Feb 18, 1987	"				Thomas R. Bahle	1836	767	76,900	Lot 279 Rainwood Dr
33809 Feb 18, 1987	"				Kellen M. Anderson III	1837	285	52,150	Lot 8 Paris View See mtg. rec REM Bl. 1831 pg. 32
33806 Feb 19, 1987	"				Charles R. Bradley ^{et al}	1837	384		Mtg. assigned Summit Sub St L Acron Powderhorn Map 2 Sec 4
34190 Feb 19, 1987	"				Philip O. McKinney ^{et al}	1837	408	55,000	Lot 282 Appomattox Dr
34444 Feb 23, 1987	"				Michael X. Cockrell ^{et al}	1837	485	50,000	Lot 28 Oak Forest Sec II Ayrton 29
	"				Edwin R. Hushbaugh ^{et al}	1838	406	27,000	Lot 76 Jorgs St. Blendale III Manchu
	"				David R. Price ^{et al}	1838	766	68,900	Lot 34 Selwyn Dr Zimbalake

REVERSE or MORTGAGEE Index to Real Estate Mortgages — Greenville County, S. C.

20

REG. U. S. PAT OFFICE *Chas McCott* County Indexes Since 1888 An Identifying Trade Mark

Open at Proper Tab according to First Letter or Letters of Name and refer to Buff Sub-Index sheet for page reference.

COTT FAMILY NAME INDEX No. 75 © 1949
MADE BY THE COTT INDEX COMPANY, COLUMBUS, OHIO
SOLD BY PHOTO COPY SUPPLY, MAULDIN, S. C.

()

FILE NUMBER	MORTGAGEES	GIVEN NAMES	GIVEN NAMES	GIVEN NAMES	MORTGAGORS	BOOK	PAGE	Amount	BRIEF DESCRIPTION, LOCATION, ETC.
DATE OF RECORD	FAMILY NAMES	ABCDEFGH	IJKLMNO	PQRSTUVWXYZ					(Not Warranted)
34535 Feb 25, 1987	Mortgage		One Corp		Gerald Coleman et al	1837	984	120,500 ^{.00}	1.84 acre tract A Denville Rd
34805 Feb 26, 1987	"		" "		Ann M. Masnicka	1839	469	100,000 ^{.00}	Lot 205 Silverleaf Dr. 5
34912 Feb 27, 1987	"		" "		Jerry Roger Celis et al	1839	606	41,900 ^{.00}	The Meadows Sec II Pt lot 20 Rising Sun Ct
35104 Feb 27, 1987	"		" "		Craig C. Kitteridge et al	1840	17	27,050 ^{.00}	Lot 50 Rogers Ave
35802 Mar 4, 1987	"		" "		John Thomas Roberts	Re-Record		.00	In Orig See Rem Bl. 1829 pg 122
35253 Mar 6, 1987	"		" "		By atty in fact Ray A. Swentham	Re-Record		.00	Lot 56 Denville Pl. Sec 15
36246 Mar 6, 1987	"		" "		Bud W. Swentham et al	1841	836	30,000 ^{.00}	Lot 48 Dairy Lane + Ben An St. Blendale Mauldin - for mtg.
36479 Mar 9, 1987	"		" "		Mark J. Morse et al	1841	951	.00	see REM Bl. 1828 pg 824 For mtg see REM Bl. 1831 pg 346
36498 Mar 9, 1987	"		" "		William J. McCuskey et al	Re-Record		.00	Mtg assign Duval Fed S+L Assoc REMBL 1833 pg 46
36448 Mar 9, 1987	"		" "		William J. McCuskey et al	1842	105	120,000 ^{.00}	5.52 acres for org mtg see For mtg see REM Bl. 1833 pg 46 + record
36450 Mar 9, 1987	"		" "		William G. Powell et al	1842	113	.00	Mtg assign Duval Fed S+L Assoc For mtg see REM Bl. 1829 pg 46 + record 1832
36449 Mar 9, 1987	"		" "		Peter L. Decker et al	1842	220	.00	Mtg assign Duval Fed S+L Assoc Mtg Co. For mtg see REM Bl. 1830 pg 47 + record
36627 Mar 9, 1987	"		" "		Richard M. Tooke et al	1842	304	.00	Mtg assign Deposit Guaranty For mtg see REM Bl. 1835 pg 14
36832 Mar 10, 1987	"		" "		Robert L. Cabanis Jr. et al	1842	221	.00	Mtg assign Duval Fed S+L Assoc
37017 Mar 10, 1987	"		" "		John Willie et al	1842	322	.00	Lot B Switzer A. Windsor Park For org see REM Bl. 1833 pg 898
Mar 11, 1987	"		" "		Stuart W. Spigner et al	1842	506	.00	Lot 181 Little Creek Phase II Sec II see REM Bl. 1804 pg 215
						1843	46	.00	Modification Agreement for mtg.

REVERSE or MORTGAGEE Index to Real Estate Mortgages — Greenville County, S. C.

REG. U. S. PAT OFFICE *Chester McCott* County Indexes Since 1888 An Identifying Trade Mark


Open at Proper Tab according to First Letter or Letters of Name and refer to Buff Sub-Index sheet for page reference.

COTT FAMILY NAME INDEX No. 75 © 1949
MADE BY THE COTT INDEX COMPANY, COLUMBUS, OHIO
SOLD BY PHOTO COPY SUPPLY, MAULDIN, S. C.

FILE NUMBER DATE OF RECORD	MORTGAGEES FAMILY NAMES	GIVEN NAMES ABCDEFGHIJ	GIVEN NAMES JKLMNO	GIVEN NAMES PQRSTUVWXYZ	MORTGAGORS	BOOK	PAGE	Amount	BRIEF DESCRIPTION, LOCATION, ETC. (Not Warranted)
37209 Mar 12, 1987	Mortgage		One Corp		Neal A. Sapho ^{etal}	1843	91	109,600	Ph II Sec III - B Lot 129 Holly Ann Plantation
37214 Mar 12, 1987	"		" "		Arthur L. Cherry ^{etal}	Remond	100	74,000	Mtg sec R&M Bk 1835 pg 980 Lot 5 Kendlin Way Farney
37281 Mar 12, 1987	"		" "		Kellen M. Anderson ^{III}	Remond	194	52,150	Sec R&M Bk 1837 pg 285 Lot 8 Paris View Farney mtg
37564 Mar 13, 1987	"		" "		Gerald Salena ^{etal}	Re-Rend	383	120,500	Sec Orig sec R&M Bl. 1838 pg. 984 1.84 Acre Denyse Rd. Butler Twp
37720 Mar 13, 1987	"		" "		David J. Harmon ^{etal}		729	48,100	Ryn Lot 62 Crowndale St. Gray Twp
37895 Mar 16, 1987	"		" "		Charles E. Cauble ^{etal}		969		For mtg sec R&M Bk 1834 pg 939 Mtg assign Compfed Savings Bank
38471 Mar 18, 1987	"		" "		Ann M. Maenica		74		Sec mtg sec R&M Bl 1839 pg 469 Mtg assign Duval Fed S + L Corp
38685 Mar 19, 1987	"		" "		Gregory D. Galloway ^{etal}	Remond	327	63,600	Kensington Rd Farney mtg sec R&M 1835 Lot 136 Braddock St +
38710 Mar 19, 1987	"		" "		Gregory D. Galloway ^{etal}		331		For mtg. assign. Duval Fed S + L Corp Mtg. assign. Duval Fed S + L Corp
38718 Mar 19, 1987	"		" "		Bruce L. Dood ^{etal}		380		For mtg sec R&M Bl 1833 pg. 240 Mtg assign. Compfed Savings Bank
39414 Mar 24, 1987	"		" "		David J. Bolvin ^{etal}		392		Mtg. assigned Duval Fed S + L Corp For mtg. sec R&M Bl. 1831 pg. 931
40002 Mar 24, 1987	"		" "		Michael K. Lockree ^{etal}		392		Sec - record Bl. 1835 pg. 785 For mtg. sec R&M Bl. 1837 pg. 485
40187 Mar 27, 1987	"		" "		William W. Barr ^{etal}		577	34,800	Mtg. assigned to Compfed Savings Bank Hills Lot 105 Chipley Lane, Chestnut
40108 Mar 27, 1987	"		" "		Jerry Roger Celis ^{etal}		434		Bank For Mtg sec R&M Bl 1839 pg 606 Mtg assign Compfed Savings
40436 Mar 30, 1987	"		" "		Avan B. Armstrong ^{etal} Jr		942	60,400	Lot 5 Highland Terrace

REVERSE or MORTGAGEE Index to Real Estate Mortgages — Greenville County, S. C.

REG. U. S. PAT. OFFICE *Chester McCott* County Indexes Since 1888 An Identifying Trade Mark

 Open at Proper Tab according to First Letter or Letters of Name and refer to Buff Sub-Index sheet for page reference.


COTT FAMILY NAME INDEX No. 75 © 1949
MADE BY THE COTT INDEX COMPANY, COLUMBUS, OHIO
SOLD BY PHOTO COPY SUPPLY, MAULDIN, S. C.

()

FILE NUMBER DATE OF RECORD	MORTGAGEES FAMILY NAMES	GIVEN NAMES ABCDEFGH	GIVEN NAMES IJKLMNO	GIVEN NAMES PQRSTUVWXYZ	MORTGAGORS	BOOK	PAGE	Amount	BRIEF DESCRIPTION, LOCATION, ETC. (Not Warranted)
40322 Mar 30, 1987	Mortgage		One Corp.		David B. Price et al	1847	757		For Mtg. see Rem Bk 1838 pg 706 Mtg. assigned Southtrust Mtg. Corp.
40323 Mar 30, 1987	"		One Corp		Phillip S. McKenney et al	1847	757		For Mtg. see Rem Bk 1837 pg 408 Mtg. assigned Duval Fed. S. S. Assn.
40324 Mar 30, 1987	"		One Corp.		Keller M. Anderson III	1847	758		Mtg. assigned Deposit Guaranty Mtg. Co.
"	"		" "		" " "	1847	758		For Mtg. see Rem Bk 1837 pg 285 See record Bk 1843 pg 194
40719 Mar 31, 1987	"		" "		David B. Richardson et al	1848	407	153,100	Lot 69 Huntington
40821 Mar 31, 1987	"		" "		Robert A. Cavaniss et al	Remord			see Rem Bk 1842 pg 322
40825 Mar 31, 1987	"		" "		Michael C. Gost et al	1848	555	42,300	Lot 13 Woodson Pl for mtg
41009 Apr 1, 1987	"		" "		Michael C. Gost et al	1848	601	95,000	Lot 1 E. Avondale Dr
41234 Apr 1, 1987	"		" "		Randall L. Shepard et al	1848	928	72,650	Riverdale Lot 23 Riverview Dr
41197 Apr 1, 1987	"		" "		David G. Harmon et al	Remord			Run. For org. mtg see Rem Bk 1843 pg 729
41376 Apr 1, 1987	"		" "		Louis G. Castelli et al	1849	217	48,100	Lot 62 Crowndale Dr Bray 704 For mtg see Rem Bk 1819 pg 784 Mtg assign Duval Fed S. S. Assn
42261 Apr 2, 1987	"		" "		Willis E. Bartholomew et al	1849	528	69,000	Adelaine Dr. Lot 66 Wilmington Green
42722 Apr 7, 1987	"		" "		Frank E. Youngblood et al	1850	706	53,400	Rd Plainview Hgts. Lot 23 Old Gasby Bridge
42895 Apr 9, 1987	"		" "		Neal A. Doph et al	Remord			For org. mtg see Rem Bk 1843 pg 91
43148 Apr 10, 1987	"		" "		Joseph J. Nelson et al	1851	244	109,600	Lot 129 Holly Ince Plantation Botany woods
43625 Apr 13, 1987	"		" "		Joseph J. Nelson et al	1851	490	52,000	Lot 146 Chantilly Dr
43625 Apr 15, 1987	"		" "		Michael C. Gost et al	Remord			Mtg see Rem Bk 1848 pg 601
	"		" "		Michael A. Whace	1851	828	95,000	Lot 1 East Avondale Dr For org
	"		" "			1852	586	70,000	Sec. 6 Lot 666 Westwood Subd.

REVERSE or MORTGAGEE Index to Real Estate Mortgages — Greenville County, S. C.

REG. U. S. PAT. OFFICE *Chas. McCatt* County Indexes Since 1888 An Identifying Trade Mark

 Open at Proper Tab according to First Letter or Letters of Name and refer to Buff Sub-Index sheet for page reference.

COTT FAMILY NAME INDEX No. 75 © 1949
MADE BY THE COTT INDEX COMPANY, COLUMBUS, OHIO
SOLD BY PHOTO COPY SUPPLY, MAULDIN, S. C.

FILE NUMBER DATE OF RECORD	MORTGAGEES FAMILY NAMES	GIVEN NAMES ABCDEFGHIJ	GIVEN NAMES JKLMNO	GIVEN NAMES PQRSTUVWXYZ	MORTGAGORS	BOOK	PAGE	Amount	BRIEF DESCRIPTION, LOCATION, ETC. (Not Warranted)
43844 Apr. 15, 1987 44086	Mortgage		One Corp		Wale A. Van Stooten ^{et al}	1852	904	122,000	Pt lot 38 Mountain Meadows see Rem. Bk 1828 p. 948
Apr. 16, 1987 44405	"		"		Frederick M. Russell	1853	147	53,000	Lot 25 Palmett Down Side for Org see Rem Bk 1828 p. 948
Apr. 17, 1987 44215	"		"		Michael S. Walding ^{et al}	1853	623	63,800	Lot 40 Valley Creek Sh. Valley Green for mtg. see Rem Bk 1840 p. 17
Apr. 17, 1987 44426	"		"		Craig C. Rittredge ^{et al}	1853	372		Mtg. assign. Compd Sewing Bnd
Apr. 20, 1987 44509	"		"		David G. Lunsford ^{et al}	1853	652	40,000	Lot 11 Hughes Hgts
Apr. 20, 1987 44787	"		"		Albert B. Galloway ^{et al}	1853	756	67,000	Lot 7 Mountain Meadows Sh. Cleveland 2d main
Apr. 21, 1987 45349	"		"		Michael W. Henry ^{et al}	1854	339	41,200	Lot 62 + pt lot 63 Ridgeland see Rem Bk 1852 p. 904
Apr. 23, 1987 45523	"		"		Wale A. Van Stooten ^{et al}	1855	28	122,000	pt lot 38 Redwood Cir
Apr. 24, 1987 45462	"		"		Ralph L. Payne ^{et al}	1855	307	50,000	Lot 26 Pleasantburg Forest Bk. 1804 p. 215
Apr. 24, 1987 45653	"		"		Stuart W. Spigner ^{et al}	1855	193		Mod. Agre. for mtg. see Rem
Apr. 27, 1987 45993	"		"		Donald K. Pedden ^{et al}	1855	601	90,000	3.13 ac. see Rem Bk 1849
Apr. 28, 1987 45994	"		"		Willis E. Bartholomew ^{et al}	1856	171		Mtg assign Duval Fed 1st L.
Apr. 28, 1987 46258	"		"		Thomas R. Bahle ^{et al}	1856	172		see Rem Bk 1836 p. 767 Mtg assign Duval Fed 1st L.
Apr. 29, 1987 46325	"		"		Harry Z. Dilshy ^{et al}	1856	433	73,200	Lot 29 Revenge Pointe see Rem Bk 1849
Apr. 29, 1987 46612	"		"		Arthur H. McKeown ^{et al}	1856	562	29,450	Maulding Lot 3 Rainbow Cir
Apr. 30, 1987	"		"		Michael A. Whall ^{et al}	1856	895	40,000	see Rem Bk 586 Lot 666 Westwood Circle

REVERSE or MORTGAGEE Index to Real Estate Mortgages — Greenville County, S. C.

REG. U. S. PAT. OFFICE *Chas McCott* County Indexes Since 1888 An Identifying Trade Mark

Open at Proper Tab according to First Letter or Letters of Name and refer to Buff Sub-Index sheet for page reference.


COTT FAMILY NAME INDEX No. 75 © 1949
MADE BY THE COTT INDEX COMPANY, COLUMBUS, OHIO
SOLD BY PHOTO COPY SUPPLY, MAULDIN, S. C.

()

FILE NUMBER DATE OF RECORD	MORTGAGEES FAMILY NAMES	GIVEN NAMES ABCDEFGH	GIVEN NAMES IJKLMNO	GIVEN NAMES PQRSTUVWXYZ	MORTGAGORS	BOOK	PAGE	Amount	BRIEF DESCRIPTION, LOCATION, ETC. (Not Warranted)
46617 Apr 30, 1987	Mortgage		One Corp.		Sandra B. Arledge	1856	899	60,000 ^{.00}	Region Unit # 211 Inglewood Home Proj
47921 May 7, 1987	"		One Corp.		John E. Sebastian	1858	740	59,450 ^{.00}	Lot 5 West Prentiss Ave Hornell R. S. Botany Wood. Sec 2
49059 May 13, 1987	"		One Corp.		Albert F. Trentham	1860	283	75,650 ^{.00}	Lot 246 Co. Rollinggreen Rd & Loh
49189 May 13, 1987	"		"		Colt A. Holman	1860	463	70,000 ^{.00}	Lot 20 Harness trail Hentey
49097 May 13, 1987	"		"		Michael C. Yost	1860	352		Bank for mts per REM BL 18498 lot Mts assign Comp'd Dangs
49749 May 15, 1987	"		"		Barry N. Palmer	1861	144	40,850 ^{.00}	Lot 4 Perrin St.
56008 May 18, 1987	"		"		John E. Hainer	1861	492	71,400 ^{.00}	Lot 8 Brushy Creek Ridge
50773 May 21, 1987	"		"		<i>In part - in part for</i> Susan A. Flynn Ernest Weston Florence	1862	555	128,000 ^{.00}	Lot 54 9 Sugar Creek map 4
51179 May 22, 1987	"		"		Jay W. Beldock	1863	95	45,349 ^{.00}	Monticello Ave Lot 118 Glenn Grove Pl
51212 May 22, 1987	"		"		Jeffrey E. Godsey	1863	192	56,900 ^{.00}	Lot 4 Lot 291 Del Norte Ests
51471 May 26, 1987	"		"		Larry H. Hand	1863	533	95,000 ^{.00}	Lot 12 Bennington
51765 May 27, 1987	"		"		David J. Harmon	1863	949		Corp. for mts per REM BL 18438 729 Mts assign Southport mts & Record Bl 18498 314
" " 52529	"		"		"	1863	949		
52529 May 29, 1987	"		"		John D. Denton	1864	926	96,300 ^{.10}	Sec III Lot 22 Pebble Creek
52687 June 1, 1987	"		"		John W. Freeman	1865	154	94,500 ^{.00}	Lot 5 Forester Farm Mauldin
52746 June 1, 1987	"		"		Douglas R. Grier	1865	198	138,000 ^{.00}	Lot 251 Silverleaf Sec 4

REVERSE or MORTGAGEE Index to Real Estate Mortgages — Greenville County, S. C.

REG. U. S. PAT. OFFICE *Chas. McCott* County Indexes Since 1888
An Identifying Trade Mark


 Open at Proper Tab according to First Letter or Letters of Name and refer to Buff Sub-Index sheet for page reference.

COTT FAMILY NAME INDEX No. 75 © 1949
MADE BY THE COTT INDEX COMPANY, COLUMBUS, OHIO
SOLD BY PHOTO COPY SUPPLY, MAULDIN, S. C.

FILE NUMBER DATE OF RECORD	MORTGAGEES FAMILY NAMES	GIVEN NAMES ABCDEFGHIJ	GIVEN NAMES IJKLMNOP	GIVEN NAMES PQRSTUVWXYZ	MORTGAGORS	BOOK	PAGE	Amount	BRIEF DESCRIPTION, LOCATION, ETC. (Not Warranted)
53066 June 2, 1987	Mortgage		One Corp.		Arthur L. Cherry et al	1865	738		mtg. assigned Comfed Savings Bank for mtg. per REM BK 1835 pg 980 Re. Record 1843 pg 100
53065 June 2, 1987	"		"		Daniel S. Fisher et al	1865	739		Bank H.A. for mtg. per REM BK 1812 pg 212 mtg. assigned Marine Midland Co. for mtg. per REM BK 1842 pg 942
53244 June 4, 1987	"		"		Ivan B. Armstrong, Jr.	1865	999		mtg. assigned Deposit Guaranty mtg. Co. for mtg. per REM BK 1843 pg 100
54326 June 8, 1987	"		"		Sidney A. Young et al	1867	331	118,000	Lot 198 Sugar Creek Sugar Creek
54498 June 9, 1987	"		"		James B. Price et al	1867	492	105,000	Lot 608 Shallowstone Rd
54824 June 10, 1987	"		"		Charles E. Craddock	1867	884	44,800	pt Tract 16 Summit Drive
54922 June 10, 1987	"		"		William R. Joss	1868	16	72,450	Lot 157 Brookfield E. Sec II Pt I
55068 June 11, 1987	"		"		Kenneth E. Walker et al	1868	163	84,150	Lot 2 Hunters Woods Sec I Sec II
55334 June 12, 1987	"		"		David B. Leeke et al	1868	524	71,200	Lot 91 Holly Springs Mill Rd.
55606 June 15, 1987	"		"		Herbert Caleb Rush, et al	1868	916	66,500	Lot 10 Brookside Sub. Adams
55528 June 15, 1987	"		"		Neil A. Sapko	1868	802		for mtg. per REM BK 1843 pg 911 + 185 pg 244 mtg. assigned to Comfed Savings Bank
55753 June 16, 1987	"		"		Michael A. Whall et al	1868	765		per REM BK 1852 pg 586, Re. Record BK 1856 pg 825 mtg. assigned Deposit Guaranty mtg. Co. for mtg. per REM BK 1863 pg 95
55754 June 16, 1987	"		"		Jay W. Beldock et al	1868	946		mtg. assigned Deposit Guaranty mtg. Co. for Lower Ests.
55861 June 16, 1987	"		"		Donald R. Champion et al	1869	239	126,400	Lot 18, Henderson Rd.
55752 June 16, 1987	"		"		Donald K. Redden	1869	144		Greenville, for mtg. per REM BK 1855 pg 601 mtg. assigned to Mutual Fed Sth. Sav. & L.

REVERSE or MORTGAGEE Index to Real Estate Mortgages — Greenville County, S. C.

REG. U. S. PAT OFFICE *Chas McCott* County Indexes Since 1888 An Identifying Trade Mark

 Open at Proper Tab according to First Letter or Letters of Name and refer to Buff Sub-Index sheet for page reference.


COTT FAMILY NAME INDEX No. 75 © 1949
MADE BY THE COTT INDEX COMPANY, COLUMBUS, OHIO
SOLD BY PHOTO COPY SUPPLY, MAULDIN, S. C.

()

FILE NUMBER DATE OF RECORD	MORTGAGEES FAMILY NAMES	GIVEN NAMES ABCDEFGHIJ	GIVEN NAMES KLMNO	GIVEN NAMES PQRSTUVWXYZ	MORTGAGORS	BOOK	PAGE	Amount	BRIEF DESCRIPTION, LOCATION, ETC. (Not Warranted)
32734 June 16, 1987	Mortgage		One Corp		<i>John C. Reple</i> ^{etal}	1869	353		<i>Re Record</i> <i>Re Record</i> Mtg assigned Marine Midland Bank N.A. for mtg see Repl Bl 1782 pg 501 Re Record 1784 pg 739 + 1807 pg 697 + 1835 pg 642
56200 June 17, 1987	"		" "		<i>Melvin L. Murphy</i> ^{etal}	1869	569	85,000	Lot 2,
56708 June 19, 1987	"		" "		<i>Franklin C. Dentley</i> ^{etal}	1870	265	75,000	Lot 46 Divergen Pointe
56743 June 19, 1987	"		" "		<i>Michael J. Carrer</i> ^{etal}	1870	326	59,850	Lot 168 Powderhorn South
56576 June 19, 1987	"		" "		<i>Michael W. Henry</i> ^{etal}	1870	98		Mtg Co. for mtg see Bl 1854 pg 339 Mtg assign Deposit Guaranty
56948 June 22, 1987	"		" "		<i>Kevin W. Herbert</i> ^{etal}	1870	527	96,000	5.0 acres
56996 June 22, 1987	"		" "		<i>Edward W. Betterley</i> ^{etal}	1870	639	107,000	Pl. Phil Sec I Lot 99 1/2 pt lot 98 Holly Ave
57073 June 23, 1987	"		" "		<i>Steven D. Bailey</i> ^{etal}	1870	781	72,000	Lot 322 Camelback PH III
57245 June 23, 1987	"		" "		<i>Lester J. Hodge</i> ^{etal}	1870	987	49,700	Lot 10 Fernside
57286 June 23, 1987	"		" "		<i>William E. Manley</i> ^{etal}	1871	71	47,750	Lot 273 Westwood Sec III
57207 June 23, 1987	"		" "	<i>Service Corp</i>	<i>John W. Rogers</i> ^{etal}	1870	953	30,375	Lot 11 Warren Ct
57669 June 25, 1987	"		" "		<i>Douglas R. Drier</i> ^{etal}	1871	607		for mtg see Repl Bl 1865 pg 198 Mtg assign Rural Fed S & Loan
57973 June 26, 1987	"		" "		<i>Kenneth Nielsen</i> ^{etal}	1871	964	95,400	Lot 26
204 July 1, 1987	"		" "		<i>Tracy D. Osborne</i> ^{etal}	1873	595	57,900	Lot 38 Montclair Sec 6
547 July 2, 1987	"		" "		<i>Franklin C. Dentley</i> ^{etal}	1874	68	75,000	Sec II for mtg see Bl 1870 pg 265 Lot 46 Divergen Pointe

REVERSE or MORTGAGEE Index to Real Estate Mortgages — Greenville County, S. C.

REG. U. S. PAT. OFFICE *Chas. McCott* County Indexes Since 1888 An Identifying Trade Mark

 Open at Proper Tab according to First Letter or Letters of Name and refer to Buff Sub-Index sheet for page reference.

COTT FAMILY NAME INDEX No. 75 © 1949
MADE BY THE COTT INDEX COMPANY, COLUMBUS, OHIO
SOLD BY PHOTO COPY SUPPLY, MAULDIN, S. C.

FILE NUMBER DATE OF RECORD	MORTGAGEES FAMILY NAMES	GIVEN NAMES ABCDEFGHIJ	GIVEN NAMES JKLMNOPQ	GIVEN NAMES RSTUVWXYZ	MORTGAGORS	BOOK	PAGE	Amount	BRIEF DESCRIPTION, LOCATION, ETC. (Not Warranted)
693 July 6, 1987 862	Mortgage		One Corp		David B. Leake et al	1874	242		For mtg. see REm Bl. 1868 pp. 524 mtg. assign. mtg. Corp of the South
July 7, 1987 1065	"		"		William W. Barr et al	1874	391	34,800	mtg. see Bl. 1847 pp. 577 Lot 105 Chestnut Hills Dev
July 7, 1987 2072	"		"		Dennis M. Lucking et al	1874	645	85,000	Lot 50 Foxwood
July 13, 1987 2023	"		"		Donald R. Champion et al	1875	826		For mtg. see REm Bl. 1869 pp. 239 mtg. assign. Devel Fed St L Assn.
July 13, 1987 2074	"		"		Barry N. Palmer	1875	827		For mtg. see REm Bl. 1861 pp. 144 mtg. assign. First South Mtg. Corp
July 13, 1987 2025	"		"		Larry D. Hand et al	1875	828		of Jacksonville for mtg. see REm Bl. 1863 pp. 533 mtg. assign. Devel Fed St L Assn
July 13, 1987 2356	"		"		John B. Denton et al	1875	829		For mtg. see REm Bl. 1864 pp. 926 mtg. assign. Devel Fed St L Assn
July 14, 1987 2790	"		"		Kenneth E. Walker et al	1876	132		Jacksonville for mtg. see REm Bl. 1868 pp. 163 mtg. assign. Devel Fed St L Assn
July 16, 1987 3101	"		"		Michael P. Hughes et al	1876	672	51,300	Lot 6 Verdian Este
July 17, 1987 3241	"		"		William Case Morris et al affl. Edward Porter	1877	35	71,100	Lot 99 Deninger Pl. Sec 7
July 17, 1987 2608	"		"		Edward M. Porter et al	1877	198	83,600	2.74 Acres Gibson Road Parcel 29
July 21, 1987 3444	"		"		James W. Parrish et al	1877	619	75,900	Lot 114 See 3 Wellington Green
July 21, 1987 3641	"		"		Michael G. Carrier et al affl. Florence F. Florence	1877	446	59,850	See REm Bl. 1870 pp. 326 Lot 168 Powderham See 3 for orig
July 21, 1987 3642	"		"		Ernest Weston Florence	1877	639		Jacksonville for mtg. see REm Bl. 1862 pp. 555 mtg. assign. Devel Fed St L Assn
July 21, 1987 3643	"		"		Wilhelm K. Jenz	1877	640		For mtg. see REm Bl. 1868 pp. 16 mtg. assign. Devel Fed St L Assn of Jacksonville
July 21, 1987	"		"		Kenneth Nielsen et al	1877	641		For mtg. see REm Bl. 1871 pp. 964 mtg. assign. Devel Fed St L Assn of Jacksonville

REVERSE or MORTGAGEE Index to Real Estate Mortgages — Greenville County, S. C.

REG. U. S. PAT. OFFICE *Chas McCott* County Indexes Since 1888 An Identifying Trade Mark

Open at Proper Tab according to First Letter or Letters of Name and refer to Buff Sub-Index sheet for page reference.

COTT FAMILY NAME INDEX No. 75 © 1949
MADE BY THE COTT INDEX COMPANY, COLUMBUS, OHIO
SOLD BY PHOTO COPY SUPPLY, MAULDIN, S. C.

()

FILE NUMBER	MORTGAGEES FAMILY NAMES	GIVEN NAMES ABCDEFGHIJ	GIVEN NAMES KLMNO	GIVEN NAMES PQRSTUVWXYZ	MORTGAGORS	BOOK	PAGE	Amount	BRIEF DESCRIPTION, LOCATION, ETC. (Not Warranted)
DATE OF RECORD									
3644 July 21, 1987	Mortgage	One Corp			Lester J. Hodge <i>et al</i>	1877	642		Jacksonville for mtg. see Rem. Bk. 1870 p. 987 Mtg. assign. Duval Fed. S. & L. Assoc. of Jacksonville
3645 July 21, 1987	"	"			Herbert Caleb Rush <i>et al</i>	1877	643		For mtg. see Rem. Bk. 1868 p. 916 Mtg. assign. Duval Fed. S. & L. Assoc. of Jacksonville
4305 July 24, 1987	"	"			Sidney A. Young <i>et al</i>	1878	346		Jacksonville for mtg. see Rem. Bk. 1867 p. 331 Mtg. assign. Duval Fed. S. & L. Assoc. of Jacksonville
4366 July 24, 1987	"	"			Steven B. Bailey <i>et al</i>	1878	347		For mtg. see Rem. Bk. 1870 p. 781 Mtg. assign. Duval Fed. S. & L. Assoc. of Jacksonville
4655 July 27, 1987	"	"			Russell E. Neumann <i>et al</i>	1878	663	85. ⁰⁰	Down. Sell Lot 97 Mackay Road Pine
4657 July 27, 1987	"	"			Frank W. Walker <i>et al</i>	1878	717	90. ⁰⁰	Lots 5 & 8 Bennington W. by cliff Dr. Corp. For mtg. see Bk. 1861 p. 144 Mtg. assign. First South Mtg. & Bk. 1875 p. 827
6364 Aug 4, 1987	"	"	"	"	Barry N. Palmer	Record	937		
"	"	"	"	"	"	Record	937		
6354 Aug 4, 1987	"	"	"	"	Michael C. Yeat <i>et al</i>	1880	921		For mtg. see Bk. 1848 p. 601 Mtg. assign. Mtg. One Corp. & Bk. 1851 p. 828
"	"	"	"	"	"	1880	921		
6622 Aug 5, 1987	"	"	"	"	John W. Freeman <i>et al</i>	Re-Record	248	94. ⁵⁰	For mtg. see Rem. Bk. 1865 p. 154 Lot 5 Forested Farm Mauldin
6867 Aug 6, 1987	"	"	"	"	Lesley A. Wood <i>et al</i>	1881	564	69. ⁴⁰	Lot 96 Forest Lake
6988 Aug 7, 1987	"	"	"	"	William E. Manley	Re-Record	667	47. ⁷⁵	See III. In Rem. Bk. 1871 p. 91 Lot 273 Cheyenne de Westwood
7594 Aug 12, 1987	"	"	"	"	Michael G. Carrier	1882	411		Mtg. assign. Duval Fed. S. & L. Assoc. For mtg. see Bk. 1870 p. 326 & Record Bk. 1877 p. 746
"	"	"	"	"	"	1882	411		
8079 Aug 14, 1987	"	"	"	"	Dwaine R. Malizon <i>et al</i>	1882	991	45. ³⁰	Pt. lot 66 Hunter Ave. Dill

REVERSE or MORTGAGEE Index to Real Estate Mortgages — Greenville County, S. C.

REG. U. S. PAT. OFFICE *Chas McCott* County Indexes Since 1888 An Identifying Trade Mark

 Open at Proper Tab according to First Letter or Letters of Name and refer to Buff Sub-Index sheet for page reference.

COTT FAMILY NAME INDEX No. 75 © 1949
MADE BY THE COTT INDEX COMPANY, COLUMBUS, OHIO
SOLD BY PHOTO COPY SUPPLY, MAULDIN, S. C.

FILE NUMBER DATE OF RECORD	MORTGAGEES FAMILY NAMES	GIVEN NAMES ABCDEFGHIJ	GIVEN NAMES JKLMNOPQ	GIVEN NAMES RSTUVWXYZ	MORTGAGORS	BOOK	PAGE	Amount	BRIEF DESCRIPTION, LOCATION, ETC. (Not Warranted)
8328 Aug 17, 1987	Mortgage		One Corp		Edward W. Betterley ^{etd}	Re record 1883	324	107,000	Pl. Phill Lot 99 1/2 pt Lot 98 Holly Lane For mty. see Rem Bl. 1850 pg. 70 1/2
8490 Aug 18, 1987	"		"		Frank E. Youngblood ^{etd}	1883	531		mty. assign. Firstbank mty. Co. For mty. see Rem Bl. 1856 pg. 562
8491 Aug 18, 1987	"		"		Arthur H. McKeown ^{etd}	1883	532		mty. assign. Firstbank mty. Co. For mty. see Rem Bl. 1877 pg. 619
8492 Aug 18, 1987	"		"		James W. Parrish ^{etd}	1883	533		mty. assign. mty. Corp. of the South see Rem Bl. 1871 pg. 71 & re record 1881 pg. 667
9718 Aug 25, 1987	"		"		William E. Manley	Re record 1884	923	47,750	Lot 277 Westwood Sec 12 for Div
9690 Aug 25, 1987	"		"		Franklin C. Bentley ^{etd}	1884	902		mty. assign. Duval Fed. S. & L. Assoc. of Jacksonville - for mty. see Rem Bl. 1870 pg. 265 & re record 1874 pg. 68
9691 Aug 25, 1987	"		"		Melvin L. Murphy ^{etd}	1884	905		Jacksonville - for mty. see Rem Bl. 1869 pg. 569
9689 Aug 25, 1987	"		"		Lesley A. Wood ^{etd}	1884	901		mty. assign. Duval Fed. S. & L. Assoc. of for mty. see Rem Bl. 1881 pg. 5648
9944 Aug 26, 1987	"		"		Charles E. Graddick ^{etd}	Re record 1885	204	44,800	Area. pt tract 16 West Croftstone For org mty. see Bl. 1882 pg. 991
11184 Sept 1, 1987	"		"		Duane R. Maligon ^{etd}	Re record 1886	774	45,300	pt lot 66 Huntwood Area Assoc. For mty. see Bl. 1865 pg. 154
11015 Sept 1, 1987	"		"		John W. Freeman ^{etd}	1886	577		mty. assign. Duval Fed. S. & L. Assoc. & Re record Bl. 1881 pg. 248
"	"		"		"	1886	577		
12123 Sept 9, 1987	"		"		Edward W. Betterley ^{etd}	1887	953		Assoc. For mty. see Bl. 1870 pg. 639 mty. assign. Duval Fed. S. & L. Assoc. & Re record Bl. 1883 pg. 324
"	"		"		"	1887	953		
12740 Sept 11, 1987	"		"		a/k/a Edward Peter ^{etd} Edward M. Peter	Re record 1888	590	83,600	For org mty. see Bl. 1877 pg. 198 2.74 Acres Paris Mt Sp

REVERSE or MORTGAGEE Index to Real Estate Mortgages — Greenville County, S. C.

REG. U. S. PAT. OFFICE *Chas McCott* County Indexes Since 1888 An Identifying Trade Mark

 Open at Proper Tab according to First Letter or Letters of Name and refer to Buff Sub-Index sheet for page reference.

COTT FAMILY NAME INDEX No. 75 © 1949 MADE BY THE COTT INDEX COMPANY, COLUMBUS, OHIO SOLD BY PHOTO COPY SUPPLY, MAULDIN, S. C.

20
()

FILE NUMBER DATE OF RECORD	MORTGAGEES FAMILY NAMES	GIVEN NAMES ABCDEFGH	GIVEN NAMES IJKLMNO	GIVEN NAMES PQRSTUVWXYZ	MORTGAGORS	BOOK	PAGE	Amount	BRIEF DESCRIPTION, LOCATION, ETC. (Not Warranted)
13029 Sept 15, 1987	Mortgage		<i>One</i>		<i>Michael P. Hughes</i>	1888	909		<i>mtg - assigned Duval Fed. S. & F. Assn. of Jacksonville - for mtg. see Rem. Bl. 1876 pg. 77</i>
13028 Sept 15, 1987	"		"		<i>Frank R. Walker, et al</i>	1888	908		<i>950 for mtg. see Rem. Bl. 1878 pg. 717</i>
14069 Sept 22, 1987	"		"		<i>William E. Manley</i>	1890	197		<i>mtg. assigned to First Savings Bank of Mt. S. see Bl. 1881 pg. 667</i>
" Sept 22, 1987	"		"		<i>" " "</i>	1890	197		<i>MtS assigned MtS Corp of the South + Renewal Bl. 1884 pg. 923</i>
16328 Oct 5, 1987	"		"		<i>Duane L. Maligan, et al</i>	1892	928		<i>201 mtg see Bl. 1882 pg. 991 + Renewal MtS assigned MtS Corp of the South Bl. 1886 pg. 774</i>
" "	"		"		<i>" " "</i>	1892	928		
20032 Oct 29, 1987	"		"		<i>Edward M. Porter, et al</i>	1897	146		<i>mtg. assigned First Savings Bank of S.C. - for mtg. see Rem. Bl. 1877 pg. 198 + Renewal 1888 pg. 590</i>
" "	"		"		<i>" " "</i>	1897	146		<i>Jacksonville for mtg. see Rem. Bl. 1877 pg. 492</i>
23792 Nov 12, 1987	"		"		<i>James B. Price, et al</i>	1900	456		<i>mtg. assign. Duval Fed. S. & F. Assn. of Jacksonville for mtg. see Rem. Bl. 1873 pg. 595</i>
23793 Nov 17, 1987	"		"		<i>Nancy D. Osborne, et al</i>	1900	457		<i>mtg. assign. Duval Fed. S. & F. Assn. of Jacksonville for mtg. see Rem. Bl. 1877 pg. 35</i>
23794 Nov 17, 1987	"		"		<i>William Case Morris, et al</i>	1900	458		<i>mtg. assign. Duval Fed. S. & F. Assn. of Jacksonville for mtg. see Rem. Bl. 1874 pg. 645</i>
23795 Nov 17, 1987	"		"		<i>Dennis M. Lucking, et al</i>	1900	459		<i>mtg. assign. Duval Fed. S. & F. Assn. of Jacksonville for mtg. see Rem. Bl. 1461 pg. 856</i>
25375 Nov 30, 1987	"	<i>Cooperation of the South</i>			<i>William J. Sullivan, et al</i>	1902	575		<i>mtg. assigned Leader Fed. S. & F. Assn.</i>
27484 Dec 14, 1987	"	"	"		<i>Earl J. Smith, et al</i>	1905	161		<i>MtS assigned Leader Federal S. & F. Assn. for MtS see Bl. 1480 pg. 165</i>
" "	"	"	"		<i>" " "</i>	1905	161		

REVERSE or MORTGAGEE Index to Real Estate Mortgages — Greenville County, S. C.

REG. U. S. PAT. OFFICE *Chas McCott* County Indexes Since 1888 An Identifying Trade Mark

 Open at Proper Tab according to First Letter or Letters of Name and refer to Buff Sub-Index sheet for page reference.

COTT FAMILY NAME INDEX No. 75 © 1949
MADE BY THE COTT INDEX COMPANY, COLUMBUS, OHIO
SOLD BY PHOTO COPY SUPPLY, MAULDIN, S. C.

FILE NUMBER DATE OF RECORD	MORTGAGEES FAMILY NAMES	GIVEN NAMES ABCDEFGH	GIVEN NAMES IJKLMNO	GIVEN NAMES PQRSTUVWXYZ	MORTGAGORS	BOOK	PAGE	Amount	BRIEF DESCRIPTION, LOCATION, ETC. (Not Warranted)
27484 Dec 14, 1987	Mortgage				<i>etal</i> Tony B. Sanders	1905	161		Mtg assign Leader Medical A. d. Assoc for mtg see Bk 1481 pg 514
"	"	"	"	"	" "	1905	161		
27483 Dec 14, 1987	"	"	"	"	<i>etal</i> Robert Lee Ferguson	1905	162		Mtg assign Leader Medical A. d. Assoc. for mtg see Bk 1454 pg 326
"	"	"	"	"	" "	1905	162		
33335 Jan 29, 1988	"		One Corp		<i>etal</i> Larry E. Johnson	1912	377	62,100	0.50 pg 78 Lat near Sugarville Plat Bk Creek R. d. Sugar Creek see map 3
33912 Feb 2, 1988	"		One Corp		Peter D. Magiros	1913	124	126,000	Lat 23 Broad Creek d. t. Silver
37294 Feb 29, 1988	"		One Corp		Larry D. Schutte <i>etal</i>	1916	979	59,550	1/4 Maryman Smith pt lot. 34 Prop. Larry Davis Schutte
37466 Mar 1, 1988	"		One Corp		Jerry L. Childress	Mtg assign 1917	221	50,200	Billingham Sec II Simpsonville Lat 158 Brookmore Rd.
40672 Mar 23, 1988	"		One Corp		<i>etal</i> Larry E. Johnson	1920	850		for mtg see Bk 1912 pg 377 Mtg assign BameBoston Mtg Corp
41378 Mar 28, 1988	"		One Corp		Jerry L. Childress	Revised 1921	726	50,200	Lat 158 Brookmore Rd. Sec II Simpsonville for mtg see Bk 1917 pg 221
"	"		"	"	" "	1921	726		
41631 Mar 29, 1988	"		"	"	<i>etal</i> Annal R. McMill	1921	983	50,000	High. Sub 7 Lot 3 Club View Jr. Club View
42457 Apr 1, 1988	"		One Corp		<i>etal</i> J. Kelly White	Mtg assign 1923	25	70,950	High. Sec II Mauldin Lat 4 Knollwood aka Knollwood Co. for mtg see Bk 1913 pg 124
44189 April 14, 1988	"		One Corp		Peter D. Magiros	1925	105		Mtg assign North American Mtg Fairmont Ave
47270 May 2, 1988	"		One Corp		Nader Aghwami	1929	416	42,200	pt lot 95 + 96 Brook Forest for mtg see Rem Bk 1929 pg 416
47264 May 2, 1988	"		One Corp		Nader Aghwami	1929	421		Mtg assign BameBoston Mtg Corp

REVERSE or MORTGAGEE Index to Real Estate Mortgages — Greenville County, S. C.

REG. U. S. PAT. OFFICE *Chas. McCott* County Indexes Since 1888
An Identifying Trade Mark

☞ Open at Proper Tab according to First Letter or Letters of Name and refer to Buff Sub-Index sheet for page reference.

COTT FAMILY NAME INDEX No. 75 © 1949
MADE BY THE COTT INDEX COMPANY, COLUMBUS, OHIO
SOLD BY PHOTO COPY SUPPLY, MAULDIN, S. C.

()

FILE NUMBER DATE OF RECORD	MORTGAGEES FAMILY NAMES	GIVEN NAMES ABCDEFGH	GIVEN NAMES IJKLMNO	GIVEN NAMES PQRSTUVWXYZ	MORTGAGORS	BOOK	PAGE	Amount	BRIEF DESCRIPTION, LOCATION, ETC. (Not Warranted)
49271 May 17, 1988	Mortgage		One Corp.		Amos R. McElie et al	1931	884		Mtg. on Lem Bl 1921 pg 983
49514 May 16, 1988	"		"		Michael K. Lockwell et al	1932	142		Mtg. assign. Report Mtg Co. for for mtg. on Rem Bl. 1837 pg 485
49515 May 16, 1988	"		"		Craig L. Kittredge, et al	1932	143		Mtg. assign. Fed. Home Loan Mtg Corp for mtg. on Rem Bl. 1840 pg 17
49516 May 16, 1988	"		"		Charles E. Cauble	1932	145		Mtg. assign. Fed. Home Loan Mtg Corp for mtg. on Rem Bl. 1839 pg 66
49518 May 16, 1988	"		"		John W. Wyles et al	1932	146		Mtg. assign. Fed. Home Loan Mtg Corp for mtg. on Rem Bl. 1833 pg 898
49519 May 16, 1988	"		"		Bruce L. Dodd et al	1932	147		Mtg. assign. Fed. Home Loan Mtg Corp for mtg. on Rem Bl. 1833 pg 246
49516 May 16, 1988	"		"		Charles E. Cauble et al	1932	144		Mtg. assign. Fed. Home Loan Mtg Corp for mtg. on Rem Bl. 1834 pg 939
51796 May 24, 1988	"		"	"	Julie E. Fox	1934	331	100	Black E lots 34, 35, 36 + 37 Stone Exts
51799 May 24, 1988	"		"	"	Julie E. Fox	1934	336		Authority for mtg. see Bl 1934 pg 331
52765 May 31, 1988	"		"	"	Francis K. Freeman	1935	720		Mtg. assign. D.C. State Housing Authority for mtg. on Bl. 1935 pg 714
52766 May 31, 1988	"		"	"	Francis K. Freeman	1935	714	100	Mtg. assign. D.C. State Housing Shannon Terrace
53002 June 1, 1988	"		"	"	John R. Howard, et al	1936	116		Lot 74 Brookview Circle Mtg. corp. for mtg. see bk 1936 pg 111
52999 June 1, 1988	"		"	"	John R. Howard et al	1936	111	100	Mtg. assign. to Market Street
54281 June 7, 1988	"		"	"	Charles J. Mitchell, Jr	1937	979	100	Lot 6 Pine Knoll Dr. Sec. 1 Super Highway Home Lites
55317 June 14, 1988	"		"	"	James E. Cleveland	1939	319		Lot 108 Broad Vista Boulevard Authority for mtg. see bk 1939 pg 313
55304 June 14, 1988	"		"	"	James E. Cleveland	1939	313	100	Mtg. assign. to D.C. State Housing Lot 59 Crestwood, Inc.

REVERSE or MORTGAGEE Index to Real Estate Mortgages — Greenville County, S. C.

REG. U. S. PAT. OFFICE *Chas McCott* County Indexes Since 1888
An Identifying Trade Mark

Open at Proper Tab according to First Letter or Letters of Name and refer to Buff Sub-Index sheet for page reference.

COTT FAMILY NAME INDEX No. 75 © 1949
MADE BY THE COTT INDEX COMPANY, COLUMBUS, OHIO
SOLD BY PHOTO COPY SUPPLY, MAULDIN, S. C.

FILE NUMBER DATE OF RECORD	MORTGAGEES FAMILY NAMES	GIVEN NAMES ABCDEFGHIJ	GIVEN NAMES KLMNO	GIVEN NAMES PQRSTUVWXYZ	MORTGAGORS	BOOK	PAGE	Amount	BRIEF DESCRIPTION, LOCATION, ETC. (Not Warranted)
39								.60	
July 4, 1988 537	Mortgage		One corp		Diane J. Smith	1943	799	39,050	Lot 414 Westwood Sec V Authenticity for Mts see Bl 1944 pg 643 Mty assign S.C. State Housing
July 5, 1988 536	"		" "		Timothy K. Blackstock ^{et al}	1944	648		
July 5, 1988 3748	"		" "		Timothy K. Blackstock ^{et al}	1944	643	33,600	Lot 14 Grand View Mts see Bl 1944 pg 643
July 22, 1988 3753	"		" "		Timothy K. Blackstock ^{et al}	1948	313	33,600	Lot 14 Grand View Sec Authenticity for Mts see Bl 1944
July 22, 1988	"		" "		Timothy K. Blackstock ^{et al}	1948	319		Mty assign S.C. State Housing
"	"		" "		" "	1948	319		pg 643 + Record Bl 1948 pg 313
4877		By merge to Banc Boston		Mty Corp.					
July 28, 1988 90876	Mortgage	Corp of the	South		Bernard C. Baker ^{et al}	1949	861		for Mts see Bl 1397 pg 976 Mty assign Zucker Bros Inc.
Aug 30, 1988 14724	Mortgage		One corp		Diane J. Smith ^{et al}	1957	309	39,050	orig Mts see Rem Bl 1943 pg. 799 Lot 417 Westwood Sec V for sub.
Sept 21, 1988 27190	Mortgage	Inc. Enterprises			Henry M. Hatcher, III	1961	827	72,500	Lot 7 Pondus Rd. Huntington
Dec 7, 1988	Mortgage		One Corp.		Arelida Semmi	1976	550		Mty assign Marine Midland Bank N.A. for Mts see Bl 1812 pg 217
"	"		"		" "	1976	550		FSB for Mts see Bl 1778 pg. 886
28718									
Dec 16, 1988 28719	Mortgage		One Corp.		Robert D. Whitmire ^{et al}	1978	263		Mty assign to Superior Fed Bank FSB for Mts see Bl 1792 pg. 157
Dec 16, 1988 28721	Mortgage		One Corp.		Arthur W. Hirschfeld ^{et al}	1978	264		Mty assign to Superior Fed Bank FSB for Mts see Bl 1805 pg. 608
Dec 16, 1988 28724	Mortgage		One Corp.		Paul D. Metzger ^{et al}	1978	266		Mty assign to Superior Fed Bank FSB for Mts see Bl 1779 pg 356
Dec 16, 1988 28720	Mortgage		One Corp.		Delores Ann M ^{rs} Phillips ^{et al}	1978	270		Mty assign to Superior Fed Bank FSB for Mts see Bl 1792 pg 175
Dec 16, 1988	Mortgage		One Corp.		John J. Kennedy	1978	265		Mty assign Superior Fed Bank

REVERSE or MORTGAGEE Index to Real Estate Mortgages — Greenville County, S. C.

REG. U. S. PAT. OFFICE *Chas McCott* County Indexes Since 1888 An Identifying Trade Mark

☞ Open at Proper Tab according to First Letter or Letters of Name and refer to Buff Sub-Index sheet for page reference.

COTT FAMILY NAME INDEX No. 75 © 1949
MADE BY THE COTT INDEX COMPANY, COLUMBUS, OHIO
SOLD BY PHOTO COPY SUPPLY, MAULDIN, S. C.

()

FILE NUMBER	MORTGAGEES	GIVEN NAMES	GIVEN NAMES	GIVEN NAMES	MORTGAGORS	BOOK	PAGE	Amount	BRIEF DESCRIPTION, LOCATION, ETC.
DATE OF RECORD	FAMILY NAMES	ABCDEFGH	IJKLMNO	PQRSTUVWXYZ					(Not Warranted)
28722 Dec 16, 1988	Mortgage		One Corp.		Peter C. Langford ^{et al}	1978	267		Mtg assign Superior Fed Bank F.S.B. For mtg see Bk 1796 pg 455
"	"		"		" "	1978	267		
28723 Dec 16, 1988	"		"		B. A. Harris ^{et al} Jr.	1978	268		Mtg assign Superior Fed Bank F.S.B. For mtg see Bk 1797 pg 942
"	"		"		" "	1978	268		
3862 Jan 27, 1989	"		"		Frank E. Youngblood ^{et al}	1985	658		Mtg assign to American Mortgage Co. a Maryland corp. For mtg see Bk 1850 pg 706
"	"		"		" "	1985	658		
3863 Jan 27, 1989	"		"		Arthur H. McKee ^{et al}	1985	659		Mtg assign to American Mortgage Co. a Maryland corp. For mtg see Bk 1856 pg 562
"	"		"		" "	1985	659		
5107 Feb 3, 1989	"		"		Jeffrey L. Mitchell ^{et al}	1987	138		Bank F.S.B. For mtg see Bk 1802 pg 315
5108 Feb 3, 1989	"		"		Mark A. Stone ^{et al}	1987	139		Mtg assign Superior Fed Bank, F.S.B. For mtg see Bk 1796 pg 139
"	"		"		" "	1987	139		
5109 Feb 3, 1989	"		"		Derry Shumate ^{et al}	1987	140		Mtg assign to Superior Fed Bank, F.S.B. For mtg see Bk 1800 pg 236
"	"		"		" "	1987	140		
6722 Feb 15, 1989	"		"		Frank R. Walker ^{et al}	1988	788		FSB For mtg see Bk 1878 pg 717
19642 May 5, 1989	"	Acceptance Corp.			James W. Merrill ^{et al}	mtg assign 2003	827	66,200	See 2 For Mtg see Bk 2003 pg 827
26502 June 19, 1989	"	Acceptance Corp.			James W. Merrill ^{et al}	mtg assign Bk Record 2011	558	66,200	For Mtg see Bk 2003 pg 827

REVERSE or MORTGAGEE Index to Real Estate Mortgages — Greenville County, S. C.

20
()

REG. U. S. PAT. OFFICE *Chas McCott* County Indexes Since 1888 An Identifying Trade Mark

 Open at Proper Tab according to First Letter or Letters of Name and refer to Buff Sub-Index sheet for page reference.

COTT FAMILY NAME INDEX No. 75 © 1949
MADE BY THE COTT INDEX COMPANY, COLUMBUS, OHIO
SOLD BY PHOTO COPY SUPPLY, MAULDIN, S. C.

FILE NUMBER DATE OF RECORD	MORTGAGEES FAMILY NAMES	GIVEN NAMES ABCDEFGHIJ	GIVEN NAMES JKLMNOPQ	GIVEN NAMES RSTUVWXYZ	MORTGAGORS	BOOK	PAGE	Amount	BRIEF DESCRIPTION, LOCATION, ETC. (Not Warranted)
27309 June 23, 1989	Mortgage		one Corp.		Jay W. Beldock, et al	2012	70		re. Mtg BK 1863 pg 95 for mtg mtg assign to Real Est Finance Inc. Inc. for mtg see Rem BK 1837 pg 285 mtg assign to Real Est Finance + re. record BK 1843 pg 194
27301 June 23, 1989	"		" "		Kellen M. Anderson, III	2012	71		
" "	"		" "		" " "	2012	71		
27302 June 23, 1989	"		" "		et al Gregory D. Alloway,	2012	74		
" "	"		" "		" " "	2012	74		
27303 June 23, 1989	"		" "		et al A. Dale Michyette,	2012	75		
27304 June 23, 1989	"		" "		et al Michael A. Whall	2012	462		
" "	"		" "		" "	2012	462		
27306 June 23, 1989	"		" "		et al Michael W. Henry,	2012	464		
" "	"		" "		" "	2012	464		
27307 June 23, 1989	"		" "		et al Ivan B. Armstrong, Jr.	2012	465		
" "	"		" "		" "	2012	465		
27308 June 23, 1989	"		" "		et al Peter Z. Decker	2012	466		
" "	"		" "		" "	2012	466		
27724 June 27, 1989	"		" "		et al Bernard C. Baker	2012	909		
38679 Aug 29, 1989	"		" "		et al Peter M. Maguire	2025	331		