

INDIRECT or MORTGAGEE Index to Real Estate Mortgages — Greenville County, S. C.

REG. U. S. PAT. OFFICE *Chas McCott* County Indexes Since 1888 An Identifying Trade Mark

Open at Proper Tab according to First Letter or Letters of Name and refer to Buff Sub-Index sheet for page reference.

COTT FAMILY NAME INDEX No. 75 © 1949
MADE BY THE COTT INDEX COMPANY, COLUMBUS, OHIO
SOLD BY WALKER, EVANS & COGSWELL CO., CHARLESTON, S.C.

(A)

FILE NUMBER	MORTGAGEES	GIVEN NAMES	GIVEN NAMES	GIVEN NAMES	MORTGAGORS	BOOK	PAGE	Amount	BRIEF DESCRIPTION, LOCATION, ETC.
DATE OF RECORD	FAMILY NAMES	ABCDEFGHIJ	IJKLMNO	PQRSTUVWXYZ					(Not Warranted)
17293 Jan. 22, 1975	Miller	^{Gr.} Clyde W + Louise K.			<i>et al</i> M. Lee Guthrie, <i>assign</i>	1331	835	39,000	"Pelham Estate" Lot 16 St. Augustini Dr.
17795 Jan. 29, 1975	"	John D. Jr.			John D. Miller, Jr.	1332	201	6,000	Melanie Lane Pelham Estate Lot 31 + St. Lots 30 + 32
19498 Feb. 20, 1975	"			^{et al} William H.	Golden Strip Drury District	1333	521		Assignment of William H. Miller to Eugene R. Linnora 2 of his 4 Int. in mtg. - mtg. sub. 1330 pg. + 21
19447 Feb. 20, 1975	"	(as executor) James Mike, Jr.			Leroy Taylor, <i>et al</i>	1333	493	1,625	Chick Loop Dr. Lot, Wilson Dr.
4812 Aug. 22, 1975	"	Ellie K.			L. M. Caine	1346	773	4,000	Int. lots James St. lease R/W easement + strip for street purposes
7866 Apr. 24, 1975	"	^{Ind. & Co. In.} Evelyn C. <i>et al</i>			May W. Strickland	1349	473	16,000	St. lot 3 white horse Dr.
29196 May 12, 1976	"	^{Ind. & Co. In.} Evelyn C. <i>et al</i>			May W. Strickland	1367	337	25,240	Lot 9, white horse Dr.
29976 May 20, 1976	"			Rosa Lee B.	Edith W. Forest	1368	47	900	Lot 86. W. Decatur St.
8781 Sept. 30, 1976	"			Oil Co., Inc.	Carl S. Neely, <i>et al</i>	1379	91	6,000	Lot 1 S.C. Hwy. #8 + James St.
23764 Mar. 9, 1977	"			Thomas Ray	Waco F. Childers, Jr.	1391	226	10,000	Lot, Cor. Suncombe St. <i>et al</i>
36469 Jun. 30, 1977	"	Bayce, Jr. <i>et al</i>			Charles L. Howard, Jr.	1402	784	1,950	acres, Saluda Dr. tract 11 Hwy. 414 "Howard"
2027 Jul. 19, 1977	"	James D.			Robert M. White	1404	504	6,150	Lot 9, Whitsett St. Pl. 1322 pg. 315 + Pl. 1415 pg. 501
14777 Nov. 10, 1977	"	^{H.} Betty Lou + Marcy R			Target Properties, Inc.	1415	504		Subordination for mtg. Au Rca Paris mtg. Dr.
16629 Nov. 29, 1977	"	Eugene D.			J. Grady Miller, Jr. <i>et al</i>	1417	145	16,000	Lot, Little Texas Dr.

INDIRECT or MORTGAGEE Index to Real Estate Mortgages — Greenville County, S. C.

REG. U. S. PAT. OFFICE *Chas. M. Cott* County Indexes Since 1888 An Identifying Trade Mark

Open at Proper Tab according to First Letter or Letters of Name and refer to Buff Sub-Index sheet for page reference.

COTT FAMILY NAME INDEX No. 75 © 1949 MADE BY THE COTT INDEX COMPANY, COLUMBUS, OHIO SOLD BY WALKER, EVANS & COGSWELL CO., CHARLESTON, S. C.

FILE NUMBER DATE OF RECORD	MORTGAGEES FAMILY NAMES	GIVEN NAMES ABCDEFGHIJ	GIVEN NAMES JKLMNO	GIVEN NAMES PQRSTUVWXYZ	MORTGAGORS	BOOK	PAGE	Amount	BRIEF DESCRIPTION, LOCATION, ETC. (Not Warranted)
34310 May 17, 1978	Miller	Boyce, Jr. et al			Charles L. Howard, Sr. ^{et al}	1432	377		Mtg. Assigned (Int. of Winston S. Corp) to Boyce Miller, Jr. - for mtg. see Rem. bk. 1402 pg. 784
26895 Mar. 20, 1977	"	Catherine J. And. et al			Van Halp	1460	256	23,000	.00 Leap Washington Hgh. Sec. A Lot 11 Maple St. + Washington
37439 Jun. 18, 1979	"			R. D.	Molly Lou Dilbert	1470	613	1,900	.00 Ridge Woodland Range Lot 57 Range Nail + East
323 Jul. 3, 1977	"	Catherine J. et al			Abby Joe Fowler ^{et al}	1472	356	4,500	.10 Lot 15 Johnson Ct.
13296 Oct. 17, 1977	"	Erilyn C. et al			Ray W. Strickland	1485	146		Int. of Bankers Trust as fr. assigned to Clyde L. Miller Jr. + John W. Miller for mtg. see Rem. bk. 1367 pg. 357
13296 Oct. 17, 1977	"	Erilyn C. et al			Ray W. Strickland	1485	147		Int. of Bankers Trust as fr. assigned to Clyde L. Miller Jr. + John W. Miller for mtg. see Rem. bk. 1349 pg. 473
20451 Dec. 26, 1979	"			Sarah M.	Billy Ray npton, et al	1492	14	31,333	.00 all. Lot, Gates St. also 6.81
22595 Jan 22, 1980	"	Indy. + Trustee E. S.	+	Indy. + Trustee J. W.	Mac E. Snyder	1493	843	82,818	.81 Int. Rds. In. 2 Patrol Club + Phillips
22595 Jan 22, 1980	"	Indy. + Trustee E. S.	+	Indy. + Trustee J. W.	Mac E. Snyder	1493	845	9,295	.00 In. 1 View Mont Rd.
22595 Jan 22, 1980	"	Indy. + Trustee E. S.	+	Indy. + Trustee J. W.	James P. Brockman	1493	847	34,826	.20 Int. Rds. Ine 3 + 4 Patrol Club + Phillips
23553 Jan. 25, 1980	"			Thomas Ray	Judy Gray	1494	143	1395	.50 Pt. lot 3, First auc.
29297 Apr. 2, 1980	"	Clyde L. + John W., et al			Thermo Kinetic	1499	757	60,640	.00 4.26 acs. Fairfield Bl.
29437 Apr. 3, 1980	"			P. N.	Shady C. Miller, Jr.	1499	903	5,500	.00 Cleveland 7th less Pt. 7.85 acs. Spring Ct.

INDIRECT or MORTGAGEE Index to Real Estate Mortgages — Greenville County, S. C.

KEYS PRINTING COMPANY, GREENVILLE, S. C.

Open at Proper Tab according to First Letter or Letters of Name and refer to Buff Sub-Index sheet for page reference.

FILE NUMBER DATE OF RECORD	MORTGAGEES FAMILY NAMES	GIVEN NAMES ABCDEFGHIJ	GIVEN NAMES KLMNO	GIVEN NAMES PQRSTUVWXYZ	MORTGAGORS	BOOK	PAGE	Amount	BRIEF DESCRIPTION, LOCATION, ETC. (Not Warranted)
33798 May 21, 1980	Miller				Mr. Annie Lou Laine Coomber	1503	589	6,000	Deluda St. 6.36 acs. center Rd., Hill
457 July 7, 1980	"				Shelagh Margaret North Coomber	1507	11	59,000	Lot 35 Elsie St., Paul 300 mtg. au REm Ch. 1507 pp. 11 mtg. Morgan O to Thomas W. Miller
3917 May 8, 1980	"				Shelagh Margaret North	1510	466		
11152 Oct. 8, 1980	"				Billie D. Blidner a Rem. Mtg.	1519	700	30,000	Lot Hammond St. Century Plaza
13432 Oct. 29, 1980	"				R. Gray	1522	488	57,000	2 acs. Century U. Glenwood acres
19825 Jan. 8, 1981	"				William M. Reeves, Jr.	1529	594	24,000	Lot 8 Elmira St.
27517 Feb. 9, 1981	"				James J. Casar	1532	130	10,000	10 lots Newwood Hgts.
24201 Feb. 27, 1981	"				James J. Mullinnix etal	1533	835	18,264	Lot 114 Rutledge ave. Sec. II
29358 Apr. 20, 1981	"				Louise J. Greer	1538	784	12,000	Lot 41 Haselwood
34505 June 12, 1981	"				Venture III assoc.	1544	466	55,000	Parcel 3 300 mtg. au REm Ch. 1493 pp. 843 + 845
1859 July 22, 1981	"				Mac E. Snyder	Deed Book 1152	155		Release 8. 226 acs. Patrol Club Rd. Ch. 1493 pp. 843 + 845
1860 July 22, 1981	"				Mac E. Snyder	Deed Book 1152	158		Release 6 acres - for mtg. au REm au REm Ch. 1493 pp. 843 + 845
1862 July 22, 1981	"				Mac E. Snyder	Deed Book 1152	166		Release 1.82 acs. - 22 2' - for mtg. for mtg. au REm Ch. 1493 pp. 843 + 845
1861 July 22, 1981	"				Mac E. Snyder	Deed Book 1152	169		Release 4. 58 acs. off. view 7000000 Rd.
1858 July 22, 1981	"				Mac E. Snyder	Deed Book 1152	172		Release 2.15 acs. - 22 2' - Phillip 22 Rd. - for mtg. au REm Ch. 1493 pp. 843 + 845
	"				"	Deed Bk 1152	172		

INDIRECT or MORTGAGEE Index to Real Estate Mortgages — Greenville County, S. C.

KEYS PRINTING COMPANY, GREENVILLE, S. C.

Open at Proper Tab according to First Letter or Letters of Name and refer to Buff Sub-Index sheet for page reference.

FILE NUMBER DATE OF RECORD	MORTGAGEES FAMILY NAMES	GIVEN NAMES ABCDEFGHIJ	GIVEN NAMES JKLMNO	GIVEN NAMES PQRSTUVWXYZ	MORTGAGORS	BOOK	PAGE	Amount	BRIEF DESCRIPTION, LOCATION, ETC. (Not Warranted)
1857 July 22, 1981	Miller	Ind. + J. E. S. +		Ind. + J. J. W.	Mac E. Snyder	Deed Book 1152	125		Release 0.01 ac. = 722 F. Patrol Club Rd. - for mtg. see Rem Bd 1493 pg. 845 + 1493 pg. 843
7191 Apr 18, 1981	"	Jan J. Betty + Marcy R. J.			M. Wallace Smith	1553	127	74,500	St. lot 14 Hillendale Duncan Mills Village sec. 7
8427 Oct. 2, 1981	"	Elizabeth W. Hae			Kenny Neil Walker	1554	+30	29,000	Lot 33 Smythe St.
9160 Oct. 9, 1981	"	Jan J. Betty + Marcy R.			M. Wallace Smith	1554	913	44,500	St. lot 14 Hillendale
8995 Oct. 9, 1981	"	Ind. + J. E. S. +		Ind. + J. J. W.	Mac E. Snyder	Deed Book 1156	506		for mtg. see Rem Bd 1493 pg. 843 + 845
12548 Nov 23, 1981	"	Ind. + J. E. S. +		Ind. + J. J. W.	Mac E. Snyder	Deed Book 1158	674		Release 1.84 ac. Patrol Club Rd. for mtg. see Rem Bd 1493 pg. 843
13959 Dec. 14, 1981	"	Donna J. + John N.			Robert N. Schuster	1557	1,35	20,000	terrace, Deverger H. sec. 7 Lot 48 Hedgewood
12265 Feb. 15, 1982	"		James J. III Hae		Henry W. Richey, Jr.	1563	589	1,000	Lot 10 E. North St
"	"		Katherine J. Hae		"	1563	589		
18671 Feb. 19, 1982	"		Kris + Rich L.		Charles W. Kauffman, Jr.	1564	41	5,000	Lot 1 Milford Church 1499 pg. 903
19288 Feb 26, 1982	"			P. N.	Grady C. Miller Jr.	1564	702		Release prop. from mtg. Bd. for mtg. see Rem Bd 1532 pg. 348
23374 Apr 20, 1982	"	Annie R. Hae			James P. Cason	1568	348		mtg. assign. B.P. Rochester, Ind.
27418 June 8, 1982	"		Ida Ruth Cox, Hae		Edison E. Mann	1572	89	30,000	Lot 15 Perry Rd.
6657 Sep. 16, 1982	"	Betty Lou + Marcy R. J.			Target Properties	1580	712		Subordination - for mtg. see Rem Bd. 1322 pg. 315 + Bd. 1580 pg. 651
"	"					1580	712		

INDIRECT or MORTGAGEE Index to Real Estate Mortgages — Greenville County, S. C.

KEYS PRINTING COMPANY, GREENVILLE, S. C.

Open at Proper Tab according to First Letter or Letters of Name and refer to Buff Sub-Index sheet for page reference.

1
(C)

FILE NUMBER DATE OF RECORD	MORTGAGEES FAMILY NAMES	GIVEN NAMES ABCDEFGHIJ	GIVEN NAMES JKLMNO	GIVEN NAMES PQRSTUVWXYZ	MORTGAGORS	BOOK	PAGE	Amount	BRIEF DESCRIPTION, LOCATION, ETC. (Not Warranted)
9832 Oct. 22, 1982	Miller			Ray Thomas	Fred L. Haggard, et al	1583	854	14,000 ^{.00}	House, sec. 1, F. W. Lee mfg. Co. H. lot 30 First St. Village
10840 Nov. 3, 1982	"			Stone Pauline	Buster J. Edge, Jr.	1584	966	17,000 ^{.00}	Sec. 4 Duncan mill Lot 87 Hutchins St.
16594 Jan. 7, 1983	"	Dr. Clyde L. + John W.			Guy W. Strickland	1591	302	65,000 ^{.00}	Rd. South of Lots 141 + 15 White Horse
17053 Jan. 12, 1983	"			W. Ed	Sarah K. Miller	1591	665	25,000 ^{.00}	also R/Way 4.67 acs. Gap creek rd.
18750 Jan. 31, 1983	"	H. Kathryn			Venture III Assoc	1593	438		29 mtg. on Rembl. 1544 p. 46 Release lot 4 woodruff rd. L.
22739 Mar. 10, 1983	"	H. Kathryn			Venture III Assoc.	1597	580		Bl. 1544 p. 46 Release 1st mtg. see REM
24560 Mar. 29, 1983	"			W. III William	Edward W. Clay, Jr.	1599	433	4,000 ^{.00}	Mail Palmetto Assoc. sec. II 1/2 int. lot 23 Hunters
30653 May 12, 1983	"	Dolley J., et al			Wilson Farms Co.	1666	372	12,500 ^{.00}	Tract 2 = 9 acres
14352 Nov. 1, 1983	"	Alma A. + Norton R.			Gregory N. Miller, et al	1633	598	15,000 ^{.00}	Lot 152 Pebble Creek Ph. T
15365 Nov. 18, 1983	"	Debra P.			Aurelia D. Miller	1634	859	4,000 ^{.00}	363 + 1/2 lot 369 Pleasant Valley Lot 17 Arthur Ave. also lot
19893 Dec. 22, 1983	"	Debra P.			Aurelia D. Miller	1641	434		mtg. assigned to Robert C. Threlkeld & Charles E. Gainer. In mtg. on REM
"	"	"			" "	1641	434		lot 1634 pg 859
24194 Feb 6, 1984	"		Lon, et al		John Marshall Barnes et al	1646	822	7,000 ^{.00}	Estates Lots 1 + 2 East Lee Rd "Mayfair"
"	"		Dreg et al		" "	1646	822		
27669 Mar 9, 1984	"	Anthony A.			Robert L. Halupa	1651	454	26,681 ^{.89}	Lot, also easement
30784 Apr. 3, 1984	"		James W. + Roger L.	et al	Shirley Ann Gilbert Barbara	1655	486	19,500 ^{.00}	Lot 12 Snow St.

INDIRECT or MORTGAGEE Index to Real Estate Mortgages — Greenville County, S. C.

KEYS PRINTING COMPANY, GREENVILLE, S. C.

Open at Proper Tab according to First Letter or Letters of Name and refer to Buff Sub-Index sheet for page reference.

FILE NUMBER DATE OF RECORD	MORTGAGEES FAMILY NAMES	GIVEN NAMES ABCDEFGHIJ	GIVEN NAMES JKLMNO	GIVEN NAMES PQRSTUVWXYZ	MORTGAGORS	BOOK	PAGE	Amount	BRIEF DESCRIPTION, LOCATION, ETC. (Not Warranted)
34480 May 3, 1984	Miller	Debra P.			Aurelia D. Miller	1660	983		For mtg. see REMBk 1634 Pg 859 Mtg. assigned to Gladys Nash
37731 May 30, 1984	"	Betty Lou S & Mary R.			jr. Wallace Smith et al	1665	290	24,500	Pt. lot 14 Hillendale Wick View Hts.
4073 Aug 6, 1984	"			Vickie L.	Cheryl J. Green	1676	288	3,000	Lot 9 Drayham Blvd. Club
5307 Aug 17, 1984	"			Jamie W. + Stephen H.	John Paul M. Moore	1677	946	6,375	Lot 142 Eastcliff way Westcliff
14028 Nov 7, 1984	"			James D.	W. Wayne Layenby	1688	794	5,500	Lot 8 E. Broad St.
16005 Nov 27, 1984	"			Irene C et al	East North Street Associates	1691	450	347,580	17.28 acs Old Spartanburg Rd
25572 Mar 1, 1985	"	Aline H. &		Thomas W.	Ray D. Satterfield et al	1704	198	8,500	Plots 96 Oil Camp Dr.
28770 Mar 29, 1985	"			Irene C.	Steven G. Jappan	1708	24	55,000	Lot Old Spartanburg Rd.
33278 May 3, 1985	"	A. D. et al			Stephen L. Lockridge et al	1714	116	5,000	Lot 45 Hollyclaw Est.
5364 Aug 15, 1985	"	Boyer, Jr.			S. Square, c.s.c. Inc. Pk.	1730	242	251,000	Tract 1 on Woodruff Rd. & Miller Rd.
19508 Sept 18, 1985	"			J. D.	Ronald Carl Coy Sr. et al	1736	60	35,000	1 ac. Woodruff Rd.
11311 Oct 1, 1985	"			Joan L. et al	Wiedeman Edward Durham	1738	812	31,250	Lot 121 & pt 124 East Tallulah
12778 Oct 14, 1985	"	Boyer, Jr.			Sandra P. Sellen	1740	846	17,000	Acres Boswell Rd.
24405 Jan 23, 1986	"			Oil Co. Inc.	James A. Porce, et al	1757	804	15,210	Lot Georgia St. Extn. St. Ann
26027 Feb 6, 1986	"	Boyer, Jr.			Joe Williams Coy et al	1760	41	32,374	Next Cut Road Saluda Sp.
26644 Feb 12, 1986	"	Annie R. et al			James F. Cason	1760	885		For mtg. see REMBk 1532 pg. 130 mtg. assigned to Dorothy M. Johnson

REVERSE or MORTGAGEE Index to Real Estate Mortgages — Greenville County, S. C.

REG. U. S. PAT. OFFICE *Chas. McCott* County Indexes Since 1888 An Identifying Trade Mark

Open at Proper Tab according to First Letter or Letters of Name and refer to Buff Sub-Index sheet for page reference.

COTT FAMILY NAME INDEX No. 75 © 1949
MADE BY THE COTT INDEX COMPANY, COLUMBUS, OHIO
SOLD BY PHOTO COPY SUPPLY, MAULDIN, S. C.

()

FILE NUMBER DATE OF RECORD	MORTGAGEES FAMILY NAMES	GIVEN NAMES ABCDEFGH	GIVEN NAMES IJKLMNO	GIVEN NAMES PQRSTUVWXYZ	MORTGAGORS	BOOK	PAGE	Amount	BRIEF DESCRIPTION, LOCATION, ETC. (Not Warranted)
35000 Apr. 25, 1986	Miller		Made H.		Margerie B. Miller	1772	251	10,000	East Overlook Bl. lot 6 Bynessville Dr.
38569 May 21, 1986	"	Bayce, Jr.			Mark Watkins et al	1777	696	3,500	Saluda Sp. 2.3 Acre Hwy 414
42443 June 18, 1986	"		Nell E. et al		Lillie Mae Evans	1783	665	18,000	Lot Belham St. Greer
13005 Sept 30, 1986	"			W. Ed.	Sarah K. Miller	1804	906		1591A 465 + Bl. 1804 pg 904 Subordination - for mtg see Lem Bl.
26284 Dec 23, 1986	"	Bayce, Jr.			Joe William Corp et al	1824	303	22,773	Sec III Lot Hart Cut Rd Saluda Sp
35699 Mar. 4, 1987	"		Oil Co.		Hugh D. Glymph, et al	✓	✓	✓	87-744 Fixtures - 9 Tamarack Trail
56403 June 18, 1987	"	Charles H.			Sandra D. Weaver	1869	825	60,000	Lot 4 S. Main St
25827 Dec 2, 1987	"	Hett et al			Philip E. Parish	1903	249	25,335	Elmore Street Lot 8 Glenwood Ave
27944 Jan 2, 1987	"	Ann M et al			Emergreen Properties	1826	917	182,992	Lot 6 - 120.13 Acre abt pt. 22nd For mtg see Lem Bl 1826 pg 917
27204 Dec 10, 1987	"	Ann M et al			Emergreen Properties	1904	806		Release 10 lots Fox Hollow Farm sec 4 For mtg. see REM Bl. 1826 pg 917
32508 Jan 22, 1988	"	Ann M. et al			Emergreen Properties a S.C. gen Pts.	1911	507		Release lot 18 Fox Hollow Farm, sec 4
41389 Mar 28, 1988	"	Harling et al Draze			Robert Earl Ramsey	1921	744	5,000	Lot 4 Ailington Ave
48996 May 11, 1988	"	Ann M. et al			S.C. gen Pts Emergreen Properties a	1931	567		Trans lot 4. For mtg see Bl. 1826 pg 917 Release lot 29 Fox Hollow
48997 May 11, 1988	"	Ann M. et al			S.C. gen Pts Emergreen Properties a	1931	569		Sec 5. For mtg see Bl. 1826 pg 917 Release lot 22 Fox Hollow Farm
1308 July 8, 1988	"	Adams et al Beatrice			Squire Creek Pts a S.C. gen Pts	1945	554	127,954	Lot Rabuta Rd
1311 July 8, 1988	"	Adams et al Beatrice			Squire Creek Pts a S.C. gen Pts	1945	561		Bl. 1945 pg 554 + Bl. 1945 pg 556 Subordination of mtg see mtg see

REVERSE or MORTGAGEE Index to Real Estate Mortgages — Greenville County, S. C.

REG. U. S. PAT. OFFICE *Chas McCott* County Indexes Since 1888 An Identifying Trade Mark

Open at Proper Tab according to First Letter or Letters of Name and refer to Buff Sub-Index sheet for page reference.

COTT FAMILY NAME INDEX No. 75 © 1949
MADE BY THE COTT INDEX COMPANY, COLUMBUS, OHIO
SOLD BY PHOTO COPY SUPPLY, MAULDIN, S. C.

FILE NUMBER DATE OF RECORD	MORTGAGEES FAMILY NAMES	GIVEN NAMES ABCDEFGH	GIVEN NAMES IJKLMNO	GIVEN NAMES PQRSTUVWXYZ	MORTGAGORS	BOOK	PAGE	Amount	BRIEF DESCRIPTION, LOCATION, ETC. (Not Warranted)
5935 Aug 2, 1988	Miller	Ann M. ^{utd}			Evergreen Properties	1951	366		Release Lots 32, 30 + 19 Fox Hollow Farms. See mtg see Bk 1826 pg 917
"	"	"			" "	1951	366		
5934 Aug 2, 1988	"	Ann M. ^{utd}			Evergreen Properties	1951	368		Release Lot 27 Fox Hollow Farms. See mtg see Bk 1826 pg 917
"	"	"			" "	1951	368		
5936 Aug 2, 1988	"	Ann M. ^{utd}			Evergreen Properties	1951	370		Release Lot 17 Fox Hollow Farms. See mtg see Bk 1826 pg 917
"	"	"			" "	1951	370		
12111 Sept 6, 1988	"	Ann M. ^{utd}			Evergreen Properties	1958	866		See 3 for mtg. see Bk 1826 pg 917 Release Lot 33 Fox Hollow Farms see Bk 1591 pg 665 + Bk 1969 pg 785
21621 Nov 1, 1988	"			W. Ed Zindary Rachel	Sarah K. Miller	1970	267		Subordination agreement. See mtg
23049 Nov 9, 1988	"				Roger W. Gilbert ^{utd}	1971	912	100	Paris Mtn Sp Lot View Monte Au
15947 Apr 13, 1989	"	Ann M. ^{utd}			Evergreen Properties	1999	615		See mtg see Bk 1826 pg 917 Release Lot 15 Fox Hollow Farms
16797 Apr 19, 1989	"		Oil Co. Inc.		Nora P. Stathos	2000	502	59,666	pt Lot 3 Boland Pk.
27944 Jan 2, 1987	"	Ann M. ^{utd}			Evergreen Properties a.s.c. ^{See Pts}	1826	917	182,992	Tract 6 - 125.13 acs Survey for Alameda D. Martin Estate + also Pt tract 5 Harrison Rd + Neely Ferry Rd
"	"	"			" " "	1826	917		
"	"	"			" " "	1826	917		
22156 May 22, 1989	"	Ann M. ^{utd}			Evergreen Properties a.s.c. ^{See Pts}	2006	558		Release Lots 11, 12 + 21 Fox Hollow Farms See 2 + 3 for mtg see Bk 1826 pg 917
"	"	"			" " "	2006	558		

INDIRECT or MORTGAGEE Index to Real Estate Mortgages — Greenville County, S. C.

REG. U. S. PAT. OFFICE *Chem-Lette* County Indexes Since 1888
An Identifying Trade Mark

 Open at Proper Tab according to First Letter or Letters of Name and refer to Buff Sub-Index sheet for page reference.

COTT FAMILY NAME INDEX No. 75 © 1949
MADE BY THE COTT INDEX COMPANY, COLUMBUS, OHIO
SOLD BY PHOTO COPY SUPPLY, MAULDIN, S. C.

()

FILE NUMBER DATE OF RECORD	MORTGAGEES FAMILY NAMES	GIVEN NAMES ABCDEFGH	GIVEN NAMES IJKLMNO	GIVEN NAMES PQRSTUVWXYZ	MORTGAGORS	BOOK	PAGE	Amount	BRIEF DESCRIPTION, LOCATION, ETC. (Not Warranted)
28198 Aug 25, 1989	Miller		Kermit + Vannie		Sandra M. Williams	2024	800	14,500	Tranulus Rst. Corp De Lot 39 Sunny Acres
57975 Dec. 27, 1989	"	Watts Inc. 3d Gallery of Floors +			Positive Solar Group, Inc	2047	889	Document De	Lot 36 Foxwood Sub

INDIRECT or MORTGAGEE Index to Real Estate Mortgages — Greenville County, S. C.

REG. U. S. PAT. OFFICE *Chas McCott* County Indexes Since 1888
An Identifying Trade Mark

Open at Proper Tab according to First Letter or Letters of Name and refer to Buff Sub-Index sheet for page reference.

COTT FAMILY NAME INDEX No. 75 © 1949
MADE BY THE COTT INDEX COMPANY, COLUMBUS, OHIO
SOLD BY WALKER, EVANS & COGSWELL CO., CHARLESTON, S.C.

(A)

FILE NUMBER DATE OF RECORD	MORTGAGEES FAMILY NAMES	GIVEN NAMES ABCDEFGH	GIVEN NAMES IJKLMNO	GIVEN NAMES PQRSTUVWXYZ	MORTGAGORS	BOOK	PAGE	Amount	BRIEF DESCRIPTION, LOCATION, ETC. (Not Warranted)
<i>17432 Jan. 23 1975</i>	<i>Meadowbrook</i>				<i>Richard Latimore</i>	<i>1331</i>	<i>930</i>	<i>2,968</i>	<i>(Burns alley) D'ville Sp. Lots 3+4 Mitchell alley</i>
<i>26333 May 13 1975</i>	<i>"</i>	<i>"</i>	<i>"</i>	<i>"</i>	<i>Richard Latimore</i>	<i>1339</i>	<i>21</i>	<i>2,589</i>	<i>D'ville Sp. Lots 3+4 Mitchell alley</i>
<i>12499 Nov. 10 1975</i>	<i>"</i>	<i>"</i>	<i>"</i>	<i>"</i>	<i>Richard Latimore, Adl</i>	<i>1353</i>	<i>276</i>		<i>For mtg. by Adm Bl. 1339 pg. 210 Release Lots 3+4 Mitchell alley</i>

INDIRECT or MORTGAGEE Index to Real Estate Mortgages — Greenville County, S. C.

REG. U. S. PAT. OFFICE *Chas. McCulloch* County Indexes Since 1888 An Identifying Trade Mark

👉 Open at Proper Tab according to First Letter or Letters of Name and refer to Buff Sub-Index sheet for page reference.

COTT FAMILY NAME INDEX No. 75 © 1949
MADE BY THE COTT INDEX COMPANY, COLUMBUS, OHIO
SOLD BY WALKER, EVANS & COGSWELL CO., CHARLESTON, S.C.

(A)

FILE NUMBER	MORTGAGEES	GIVEN NAMES	GIVEN NAMES	GIVEN NAMES	MORTGAGORS	BOOK	PAGE	Amount	BRIEF DESCRIPTION, LOCATION, ETC. (Not Warranted)
DATE OF RECORD	FAMILY NAMES	ABCDEFGHIJ	IJKLMNO	PQRSTUVWXYZ					
18128 Feb. 3, 1975	Mid			Mfg. Co. State	Willie L. Mayler	Mfg. 1000gn 1332	557	.60 13,053	Lot 10 Pine Hill Village
20271 Mar. 3, 1975	"			" "	A. B. Downs et al M. et al of Columbus	1334	100	.00 9,120	Lot Buller St. Identity
25587 May 5, 1975	"	Carolina Telephone Co. et al			The Ohio Nat'l Bank	1338	459		First Supplemental
3838 Aug. 12, 1975	"			State Mfg. Co. Inc.	James L. Black, et al	1346	51		For mtg. see REM Bank 1330 pg. 49 Assigned to George Palin -
3838 Aug. 12, 1975	"			State Mfg. Co. Inc.	Albria W. Downs, et al	1346	52		For mtg. see REM Bank 1334 pg. 100 Assigned to George Palin -
8101 Sept. 25, 1975	"			State Homeb. Inc.	John S. Duncan	1349	549	.40 5,533	1/2 Eli. Glassy Creek St. Lot = 1.1 acre Lachland
21365 Feb. 23, 1976	"			State	Emelyn M. Gillespie	1360	771	.20 21,615	also Pt. lot 14 Eli. St. Lot 13 Eli. St. Wille St.
28570 May 10, 1976	Mid					1301	101		to mortgage Assigned to Walter Whitman et al
3029 Jul. 30, 1976	Mid			Co. Inc. South mtg.	Robert O. Pfefferkorn	1374	134	.00 20,150	Assigned to Walter Whitman et al Assigned to Walter Whitman et al 1374 pg. 134 "Harbor town" Unit 13 Stanley Dr.
3066 Aug. 2, 1976	Mid			Co. Inc. South mtg.	Jo Ann Schilling	1374	206		Assigned to Walter Whitman et al
3105 Aug. 2, 1976	Mid			Co. Inc. South mtg.	Jo Ann Schilling	1374	206	.00	L. Olson - for mtg. see REM Book 1374 pg. 202 Harbor Town
4203 Aug. 12, 1976	"			Co. Inc. South mtg.	George W. McBrearty et al	1375	235		Unit 52 Stanley Dr. Assigned to Walter Whitman et al Book 1375 pg. 231
4154 Aug. 12, 1976	Mid			Co. Inc. South mtg.	George W. McBrearty	1375	231	.00 21,350	Assigned to Walter Whitman et al Unit 102 Stanley Dr., Harbor

INDIRECT or MORTGAGEE Index to Real Estate Mortgages — Greenville County, S. C.

REG. U. S. PAT. OFFICE *ChemMott* County Indexes Since 1888 An Identifying Trade Mark

Open at Proper Tab according to First Letter or Letters of Name and refer to Buff Sub-Index sheet for page reference.

COTT FAMILY NAME INDEX No. 75 © 1949
MADE BY THE COTT INDEX COMPANY, COLUMBUS, OHIO
SOLD BY WALKER, EVANS & COGSWELL CO., CHARLESTON, S. C.

FILE NUMBER DATE OF RECORD	MORTGAGEES FAMILY NAMES	GIVEN NAMES ABCDEFGH	GIVEN NAMES IJKLMNO	GIVEN NAMES PQRSTUVWXYZ	MORTGAGORS	BOOK	PAGE	Amount	BRIEF DESCRIPTION, LOCATION, ETC. (Not Warranted)
5486 Aug. 26, 1976	Mid -			Pa. Inc. South mtg.	Claudia F. Coleman	1376	246		Assigned to Walt Whitman Fed. S. & L. Loan - for mtg. see R&M Bk. 1376 pp. 242
"	"			" "	" " "	1376	246		
5458 Aug. 26, 1976	mid -			mtg. Co. Inc. South - mtg. Co., Inc.	Claudia J. Coleman Purcifull	1376	242	22,800	Unit 17 Stanley Dr. "Harbor Town"
5592 Aug. 27, 1976	mid -			South mtg. Co., Inc.	James Wilkinson	1376	391	27,458	Unit 40 Stanley Dr.
5870 Aug. 30, 1976	"			South mtg. Co., Inc.	William Boykin, Jr.	1376	58		Assigned to Walt Whitman Fed. S. & L. Loan - for mtg. see R&M Bk. 1376 pp. 582
"	"			" "	" " "	1376	58		
5891 Aug. 30, 1976	"			mtg. Co. Inc. South	James Knox Gray	1376	587		For mtg. see R&M Bk. 1376 pg. 598 Assigned to Fed. Nat'l Mtg. Assn.
5852 Aug. 31, 1976	mid -			Co., Inc. South mtg.	James Knox Gray	1376	576	27,000	Unit 32 Stanley Dr. "Harbor Town"
5851 Aug. 31, 1976	"			" "	William Boykin, Jr.	1376	582	27,600	Unit 40 Stanley Dr.
6005 Aug. 31, 1976	"			Co. Inc. South mtg.	Judy H. Mathis	1376	767		Assigned to Walt Whitman Fed. S. & L. Loan - for mtg. see R&M Bk. 1376 pp. 100
6105 Aug. 31, 1976	"			Co. Inc. South mtg.	" " "	1376	767		
6325 Aug. 31, 1976	"			Co. Inc. South mtg.	James A. Greary, Jr.	1376	775		Assigned to Walt Whitman Fed. S. & L. Loan - for mtg. see R&M Bk. 1376 pp. 100
"	"			" "	" " "	1376	775		
6760 Aug. 31, 1976	"			" "	Ann Brewer	1376	783		Assigned to Walt Whitman Fed. S. & L. Loan - for mtg. see R&M Bk. 1376 pp. 779
"	"			" "	" " "	1376	783		
6079 Aug. 31, 1976	"			" "	Judy H. Mathis	1376	763	21,353	Unit 29 Stanley Dr. "Harbor Town"

INDIRECT or MORTGAGEE Index to Real Estate Mortgages — Greenville County, S. C.

REG. U. S. PAT. OFFICE *Chas McCott* County Indexes Since 1888 An Identifying Trade Mark

Open at Proper Tab according to First Letter or Letters of Name and refer to Buff Sub-Index sheet for page reference.


COTT FAMILY NAME INDEX No. 75 © 1949
MADE BY THE COTT INDEX COMPANY, COLUMBUS, OHIO
SOLD BY WALKER, EVANS & COGSWELL CO., CHARLESTON, S.C.

(B)

FILE NUMBER	MORTGAGEES	GIVEN NAMES	GIVEN NAMES	GIVEN NAMES	MORTGAGORS	BOOK	PAGE	Amount	BRIEF DESCRIPTION, LOCATION, ETC.	
DATE OF RECORD	FAMILY NAMES	ABCDEFGHIJ	IJKLMNOP	QRSTUVWXYZ					(Not Warranted)	
6079	Mid-			Co. Inc.	Sauld mtg.	James A. Quay, et al	1376	768	22,800	Harbor Town Unit 76 Stanley Dr.
aug. 31, 1976										
6079	"			"	"	Ann Brewer	1376	779	24,700	Harbor Town Unit 41 Stanley Dr.
aug. 31, 1976										
7779	"			Inc.	State James	John D. McAlle, et al	1378	163	11,326	Near St. Ann 1 acre Latimer mill rd.
Sept. 20, 1976										
8496	"			Co. Inc.	South mtg.	Eugenia Wellborn Irwin	1378	668		Assigned to Walt Whitman
Sept. 27, 1976										
"	"			"	"	"	1378	668		Fed. D. & L. Assn. - for mtg. see R&M Bk. 1378 pg. 664
"										
8394	"			Co. Inc.	South mtg.	Eugenia Wellborn Irwin	1378	664	25,800	Down Unit 19 Stanley Dr. Harbor
Sept. 27, 1976										
9632	"			Co. Inc.	South mtg.	Brian C. Mc Minnis, et al	1379	217	24,700	Harbor Town Unit 42 Stanley Dr.
Oct. 1, 1976										
8953	"			Co. Inc.	South mtg.	Carol W. Blanton	1380	214	22,200	Harbor Town Unit 74 Stanley Dr.
Oct. 1, 1976										
9994	"			Co. Inc.	South mtg.	Carol W. Blanton	1380	217		For mtg. see R&M Bk. 1380 pg. 214 assign. to Fed. Nat'l mtg. assoc.
Oct. 12, 1976										
10659	"			Co. Inc.	South mtg.	Claudia J. Coleman	1381	117	22,800	correct mtg. for orig. see R&M Bk. 1376 pg. 242. Unit 17 Stanley Dr. Harbor Town
Oct. 12, 1976										
11171	"			"	"	"	1381	117		Assigned to Walt Whitman Fed. D. & L. Assn. - for mtg. see R&M Bk. 1376 pg. 242 & re-record bk. 1381 pg. 117
Oct. 22, 1976										
11232	"			Co. Inc.	South mtg.	Claudia F. Coleman	1381	154		For mtg. see R&M Bk. 1376 pg. 2391 assigned to Fed. Nat'l mtg. assoc. mtg. see R&M Bk. 1381 pg. 354 assign. to Fed. Nat'l. mtg. assoc. for
Oct. 22, 1976										
11486	"			Co. Inc.	South mtg.	James Wilkinson Purciful	1381	155		Assigned to Fed. Nat'l mtg. assoc. mtg. see R&M Bk. 1381 pg. 354 assign. to Fed. Nat'l. mtg. assoc. for
Oct. 26, 1976										
11486	"			Co. Inc.	South mtg.	Francis Jill Holub	1381	357		
Oct. 26, 1976										

INDIRECT or MORTGAGEE Index to Real Estate Mortgages — Greenville County, S. C.

() REG. U. S. PAT. OFFICE *Chester McCott* County Indexes Since 1888 An Identifying Trade Mark

 Open at Proper Tab according to First Letter or Letters of Name and refer to Buff Sub-Index sheet for page reference.

COTT FAMILY NAME INDEX No. 75 © 1949
MADE BY THE COTT INDEX COMPANY, COLUMBUS, OHIO
SOLD BY WALKER, EVANS & COGSWELL CO., CHARLESTON, S.C.

FILE NUMBER DATE OF RECORD	MORTGAGEES FAMILY NAMES	GIVEN NAMES ABCDEFGHIJ	GIVEN NAMES JKLMNO	GIVEN NAMES PQRSTUVWXYZ	MORTGAGORS	BOOK	PAGE	Amount	BRIEF DESCRIPTION, LOCATION, ETC. (Not Warranted)
11463 Oct. 24, 1976	Mid-			mtg. Co., Inc. South	Frances Dill Golub	1381	354	.00 22,200	Harbor Town Unit 75 Stanley Dr.
12052 Nov. 1, 1976	"			mtg. Co., Inc. South	Ranny Francis Queen	1381	872		See mtg. see R.E.M. Bk. 1381 pg. 865 Assigned to Fed. Nat'l mtg. Assn.
11997 Nov. 1, 1976	"			Co., Inc. South mtg.	Ranny Francis Queen	1381	865	.00 32,000	Harbor Town Unit 55 Stanley Dr.
13257 Nov. 12, 1976	"			Co., Inc. South mtg.	Jimmy Ray McAlister	1382	732		See mtg. see R.E.M. Bk. 1382 pg. 728 Assigned to Fed. Nat'l mtg. Assn.
13045 Nov. 12, 1976	"			Co., Inc. South mtg.	Jimmy Ray McAlister	1382	728	.00 26,000	Harbor Town Unit 49 Stanley Dr.
13795 Nov. 18, 1976	"			South mtg.	Carol W. Blanton	1383	266	.00 22,200	Cancel. mtg. for orig. see R.E.M. Bk. 1380 Pg. 217. Unit 74 Stanley Dr. "Harbor Town"
13958 Nov. 19, 1976	"			Co., Inc. South mtg.	Ranny Francis Queen	1383	411	.00 34,000	Cancel. mtg. for orig. see R.E.M. Bk. 1381 Pg. 865. Unit 55 Stanley Dr., Harbor Town
15017 Dec. 2, 1976	"			Co., Inc. South mtg.	Carol W. Blanton	1384	344		Assigned to Fed. Nat'l mtg. Assn. for mtg. see R.E.M. Bk. 1380 pg. 214 & re-recorded Bk. 1383 pg. 266
15657 Dec. 9, 1976	"			Co., Inc. South mtg.	James Wilkinson Purcifull	1384	776		Assigned to Fed. Nat'l mtg. Assn. for mtg. see R.E.M. Bk. 1376 pg. 391 & re-recorded Bk. 1384 pg. 772
15628 Dec. 9, 1976	"			Co., Inc. South mtg.	James Wilkinson Purcifull	1384	772	.00 27,450	Cancel. mtg. for orig. see R.E.M. Bk. 1376 Pg. 391. Unit 20 Stanley Dr. "Harbor Town"
16365 Dec. 17, 1976	"			"	Henry M. Hambo, III	1385	412	.00 22,650	Unit 30 Stanley Dr. "Harbor Town"

INDIRECT or MORTGAGEE Index to Real Estate Mortgages — Greenville County, S. C.

REG. U. S. PAT. OFFICE *Chas McCorkle* County Indexes Since 1888 An Identifying Trade Mark

Open at Proper Tab according to First Letter or Letters of Name and refer to Buff Sub-Index sheet for page reference.

COTT FAMILY NAME INDEX No. 75 © 1949
MADE BY THE COTT INDEX COMPANY, COLUMBUS, OHIO
SOLD BY WALKER, EVANS & COGSWELL CO., CHARLESTON, S.C.

(C)

FILE NUMBER DATE OF RECORD	MORTGAGEES FAMILY NAMES	GIVEN NAMES ABCDEFGHIJ	GIVEN NAMES JKLMNO	GIVEN NAMES PQRSTUVWXYZ	MORTGAGORS	BOOK	PAGE	Amount	BRIEF DESCRIPTION, LOCATION, ETC. (Not Warranted)
16375 Dec. 17, 1976	Mid-			Mortgage Co., Inc. South	Henry M. Rembo, Jr.	1385	415		Assigned to Fed. Nat'l Mtg. Assn. - for mtg. on Rem Bk. 1385 pg. 412
'	'		"	"	"	1385	415		
16716 Dec. 21, 1976	"		"	"	Nugh C. Winslow, Jr. ^{etal}	1385	691	22,750	Unit 33, Stanley Dr. Harbor ^{oo Town}
16716 Dec. 21, 1976	"		"	"	Daniel J. Cappauli ^{etal}	1385	694	22,650	Unit 37 Stanley Dr. Harbor ^{oo Town}
16740 Dec. 21, 1976	"		"	"	Daniel J. Cappauli ^{etal}	1385	697		Assn. for mtg. on Rem Bk. 1385 pg. 694
16740 Dec. 21, 1976	"		"	"	Nugh C. Winslow Jr. ^{etal}	1385	698		Assigned to Fed. Nat'l Mtg. Assn. for mtg. on Rem Bk. 1385 pg. 691
16740 Dec. 21, 1976	"		"	"	Ranney Francis Queen ^{etal}	1385	699		Assigned to Fed. Nat'l Mtg. Assn. for mtg. on Rem Bk. 1381 pg. 865 + re record 1383 pg. 400
17499 Dec. 30, 1976	"		"	"	David A. Crossman ^{etal}	1386	265		for mtg. on Rem Bk. 1386 pg. 262
17399 Dec. 30, 1976	"		"	"	David A. Crossman ^{etal}	1386	262	21,600	Assigned to Fed. Nat'l Mtg. Assn. ^{oo Harbor Town}
18735 Jan. 13, 1977	"		"	"	Frances Elaine Mason	1387	234	19,100	Unit 16 Stanley Dr. ^{oo Harbor Town}
18951 Jan. 13, 1977	"		"	"	Frances Elaine Mason	1387	238		Assigned to Walt Whitman Fed. S. & L. Assn. - for mtg. on Rem Bk. 1387 pg. 234
18905 Jan. 14, 1977	"		"	"	James Ray Hardison, Jr.	1387	347		Assn. for mtg. on Rem Bk. 1387 pg. 343
18885 Jan. 14, 1977	"		"	"	James Ray Hardison, Jr.	1387	343	26,100	Assigned to Walt Whitman Fed. S. & L. Assn. ^{oo Harbor Town}
19205 Jan. 19, 1977	"		"	"	Christopher S. Trabacki ^{etal}	1387	583		for mtg. on Rem Bk. 1387 pg. 580
									Assigned to Fed. Nat'l Mtg. Assn.

INDIRECT or MORTGAGEE Index to Real Estate Mortgages — Greenville County, S. C.

REG. U. S. PAT. OFFICE *Chas McCott* County Indexes Since 1888 An Identifying Trade Mark

Open at Proper Tab according to First Letter or Letters of Name and refer to Buff Sub-Index sheet for page reference.

COTT FAMILY NAME INDEX No. 75 © 1949
MADE BY THE COTT INDEX COMPANY, COLUMBUS, OHIO
SOLD BY WALKER, EVANS & COGSWELL CO., CHARLESTON, S.C.

FILE NUMBER DATE OF RECORD	MORTGAGEES FAMILY NAMES	GIVEN NAMES ABCDEFGHIJ	GIVEN NAMES KLMNO	GIVEN NAMES PQRSTUVWXYZ	MORTGAGORS	BOOK	PAGE	Amount	BRIEF DESCRIPTION, LOCATION, ETC. (Not Warranted)
19247 Jan. 19, 1977	Mid-			Mtg. Co. Inc. South	Stephen A. Swett	1387	612		For mtg. see Rem Bk. 1387 pg. 609 Assigned to Fed. Nat'l Mtg. Assn. Harbor Town
19182 Jan. 19, 1977	"			Co. Inc. South mtg. Co. Inc.	Christopher J. Sabookias	1387	580	21,400	Unit 47 Stanley Dr. Harbor Town
19235 Jan. 19, 1977	"			South mtg. Co. Inc.	Stephen A. Swett	1387	609	24,200	Unit 45 Stanley Dr. For mtg. see Rem Bk. 1387 pg. 914
19702 Jan. 26, 1977	"			South mtg. Co. Inc.	E. Larry Kelley, Jr.	1387	917		Assigned to Fed. Nat'l Mtg. Assn. "Harbor Town"
19672 Jan. 26, 1977	"			South mtg. Co.	E. Larry Kelley, Jr.	1387	914	26,050	Unit 44 Stanley Dr. "Harbor Town"
20839 Feb. 8, 1977	"			South mtg. Co.	James C. Bible, III	1388	782	31,800	Unit 54 Stanley Dr.
20870 Feb. 8, 1977	"			South mtg. Co.	James C. Bible, III	1388	786		Assigned to Walt Whitman Fed. S. & L. Assn. for mtg. see Rem Bk. 1388 pg. 782
"	"			"	"	1388	786		
21095 Feb. 10, 1977	"			"	Ree Hamilton, et al	1388	722	24,250	Unit 108 Stanley Dr. Harbor Town
21347 Feb. 14, 1977	"			"	Nickie L. Rickenbaugh	1389	167	22,750	Unit 98 Stanley Dr. For mtg. see Rem Bk. 1390 pg. 188
22609 Feb. 25, 1977	"			Co. Inc. South mtg. Co. Inc.	Antje Ursula Slaton	1390	191		Assigned to Fed. Nat'l Mtg. Assn. Harbor Town
22584 Feb. 25, 1977	"			South mtg.	Antje Ursula Slaton	1390	188	23,250	Unit 73 Stanley Dr. Harbor Town
22683 Feb. 28, 1977	"			"	Cheryl L. Wiggler	1390	284	23,150	Unit 22 Stanley Dr. "Harbor Town"
23125 Mar. 2, 1977	"			Co. Inc. South mtg.	Sarah S. Brantley	1390	739	26,000	Unit 36 Stanley Dr. see Rem Bk. 1390 pg. 783
23224 Mar. 3, 1977	"			South mtg. Co. Inc.	Beverly Apartments, a.k.a. Beverly	1390	789		Regulatory Agreement - for mtg. "Beverly Apts."
23149 Mar. 3, 1977	"			South mtg.	Beverly Apartments	1390	783	1,391,000	incl Beverly Lane

INDIRECT or MORTGAGEE Index to Real Estate Mortgages — Greenville County, S. C.

REG. U. S. PAT. OFFICE *Chas McCott* County Indexes Since 1888
An Identifying Trade Mark

 Open at Proper Tab according to First Letter or Letters of Name and refer to Buff Sub-Index sheet for page reference.


COTT FAMILY NAME INDEX No. 75 © 1949
MADE BY THE COTT INDEX COMPANY, COLUMBUS, OHIO
SOLD BY WALKER, EVANS & COGSWELL CO., CHARLESTON, S.C.

(D)

FILE NUMBER DATE OF RECORD	MORTGAGEES FAMILY NAMES	GIVEN NAMES ABCDEFGHIJ	GIVEN NAMES JKLMNO	GIVEN NAMES PQRSTUVWXYZ	MORTGAGORS	BOOK	PAGE	Amount	BRIEF DESCRIPTION, LOCATION, ETC. (Not Warranted)
23455 Mar. 7, 1977	Mid*-			Co, Inc. South Mtg.	Dec Hamilton, et al	1391	16		See mtg. see REM Bk. 1388 pg. 922 Assigned to East River Savings Bk.
23522 Mar. 7, 1977	"			" "	Carol W. Blanton	1391	64	}	Re-assigned to mid South mtg. Co. Inc for mtg. see REM Bk. 1380 pg. 214 & re-recorded Bk. 1383 pg. 266
"	"			" "	" " "	1391	64		
23522 Mar. 7, 1977	"			" "	James Wilkinson Purcifull	1391	65	}	Re-assigned to mid. South mtg. Co. Inc for mtg. see REM Bk. 1376 pg. 391 & re-recorded Bk. 1384 pg. 772
"	"			" "	" " "	1391	65		
23522 Mar. 7, 1977	"			" "	Renny Francis Queen	1391	66	}	Re-assigned to mid. South mtg. Co. Inc for mtg. see REM Bk. 1381 pg. 865 & re-recorded Bk. 1383 pg. 420
"	"			" "	" " "	1391	66		
23522 Mar. 7, 1977	"			" "	Henry M. Rambo, III	1391	67	}	See mtg. see REM Bk. 1385 pg. 412 Re-assigned to mid. South mtg. Co. Inc for mtg. see REM Bk. 1387 pg. 580 Re-assigned to mid. South mtg. Co. Inc
23522 Mar. 7, 1977	"			" "	Christopher D. Trubackis	1391	68		
23523 Mar. 7, 1977	"			" "	Carol W. Blanton	1391	69	}	Assigned to East River Savings Bank for mtg. see REM Bk. 1380 pg. 214 & re-recorded Bk. 1383 pg. 266
"	"			" "	" " "	1391	69		
23523 Mar. 7, 1977	"			" "	Stephen A. Scurtt	1391	71	}	See mtg. see REM Bk. 1387 pg. 609 Assigned to East River Savings Bank for mtg. see REM Bk. 1387 pg. 914 Re-assigned to mid. South mtg. Co. Inc
23522 Mar. 7, 1977	"			" "	E. Larry Kelley, Jr.	1391	72		
23523 Mar. 7, 1977	"			" "	Renny Francis Queen	1391	73	}	Assigned to East River Savings Bank for mtg. see REM Bk. 1381 pg. 865 & re-recorded Bk. 1383 pg. 420
"	"			" "	" " "	1391	73		
23523 Mar. 7, 1977	"			" "	Henry M. Rambo, III	1391	74	}	See mtg. see REM Bk. 1385 pg. 412 Assigned to East River Savings Bank.
"	"			" "	" " "	1391	74		

INDIRECT or MORTGAGEE Index to Real Estate Mortgages — Greenville County, S. C.

() REG. U. S. PAT. OFFICE *Chas McCott* County Indexes Since 1888 An Identifying Trade Mark

 Open at Proper Tab according to First Letter or Letters of Name and refer to Buff Sub-Index sheet for page reference.

COTT FAMILY NAME INDEX No. 75 © 1949
MADE BY THE COTT INDEX COMPANY, COLUMBUS, OHIO
SOLD BY WALKER, EVANS & COGSWELL CO., CHARLESTON, S.C.

FILE NUMBER DATE OF RECORD	MORTGAGEES FAMILY NAMES	GIVEN NAMES ABCDEFGHIJ	GIVEN NAMES KLMNOP	GIVEN NAMES PQRSTUVWXYZ	MORTGAGORS	BOOK	PAGE	Amount	BRIEF DESCRIPTION, LOCATION, ETC. (Not Warranted)
23523 Mar. 7, 1977	Mid-			Co. Inc. South Mtg.	<i>et al</i> Christopher G. Traboskin	1391	75		For mtg. see REM Bk. 1387 pg. 580 Assigned to East River Savings Bank
23523 Mar. 7, 1977	"			" "	Vickie L. Rickenbaugh	1391	76		For mtg. see REM Bk. 1389 pg. 167 Assigned to East River Savings Bk.
23523 Mar. 7, 1977	"			" "	R. Steven Alexander. <i>et al</i>	1391	77		For mtg. see REM Bk. 1390 pg. 284 Assigned to East River Savings Bk.
23522 Mar. 7, 1977	"			" "	Stephen A. Sutt	1391	78		For mtg. see REM Bk. 1387 pg. 609 Re-Assigned to Mid-South Mtg. Co.
23523 Mar. 7, 1977	"			" "	Hugh C. Wendlow, Jr. <i>et al</i>	1391	79		For mtg. see REM Bk. 1385 pg. 691 Assigned to East River Savings Bk.
23523 Mar. 7, 1977	"			" "	E. Larry Kelley, Jr.	1391	80		For mtg. see REM Bk. 1387 pg. 914 Assigned to East River Savings Bk.
23523 Mar. 7, 1977	"			" "	James Wilkinson Purcifull	1391	81		Assigned to East River Savings Bk for mtg. see REM Bk. 1376 pg. 391 Re-recorded 1384 pg. 712
"	"			" "	" " " "	1391	81		
24167 Mar. 14, 1977	"			" "	Daniel J. Capparelli, <i>et al</i>	1391	564		For mtg. see REM Bk. 1385 pg. 694 Re-Assigned to Mid-South Mtg. Co.
24166 Mar. 14, 1977	"			" "	Daniel J. Capparelli, <i>et al</i>	1391	565		For mtg. see REM Bk. 1385 pg. 694 Assigned to East River Savings Bank
24168 Mar. 14, 1977	"			" "	David A. Crossman, <i>et al</i>	1391	566		For mtg. see REM Bk. 1386 pg. 262 Re-Assigned to Mid-South Mtg. Co.
24349 Mar. 16, 1977	"			" "	Richard Carl Alfred	1391	723	21,250	Northon Town Unit 14 Stanley Dr., For mtg. see REM Bk. 1386 pg. 262
24571 Mar. 17, 1977	"			" "	David A. Crossman, <i>et al</i>	1391	860		Assigned to East River Savings Bank
24571 Mar. 17, 1977	"			" "	Sarah B. Brawley <i>et al</i>	1391	861		For mtg. see REM Bk. 1390 pg. 734 Assigned to East River Savings Bank
24766 Mar. 21, 1977	"			" "	Morris R. O'Beir, Jr.	1392	27	27,550	Northon Town Unit 46 Stanley Dr.,

INDIRECT or MORTGAGEE Index to Real Estate Mortgages — Greenville County, S. C.

REG. U. S. PAT. OFFICE *Chas McCott* County Indexes Since 1888
An Identifying Trade Mark

 Open at Proper Tab according to First Letter or Letters of Name and refer to Buff Sub-Index sheet for page reference.

COTT FAMILY NAME INDEX No. 75 © 1949
MADE BY THE COTT INDEX COMPANY, COLUMBUS, OHIO
SOLD BY WALKER, EVANS & COGSWELL CO., CHARLESTON, S.C.

(6)

FILE NUMBER DATE OF RECORD	MORTGAGEES FAMILY NAMES	GIVEN NAMES ABCDEFGH	GIVEN NAMES IJKLMNO	GIVEN NAMES PQRSTUVWXYZ	MORTGAGORS	BOOK	PAGE	Amount	BRIEF DESCRIPTION, LOCATION, ETC. (Not Warranted)
24978 Mar 22 1977	Mid-			Co., Inc. South Mtg.	Antje Ursula Slaton	1392	161		For mtg. see Rem Bk. 1390 pg. 188
24977 Mar 22 1977	"			" "	Antje Ursula Slaton	1392	160		Re-assigned to Mid-South Mtg. Co. Inc. For mtg. see Rem Bk. 1390 pg. 188
26017 Mar 31 1977	"			" "	Robert H. Barnett	1393	218		Assigned to East River Savings Bank Daan. For mtg. see Rem Bk. 1393 pg. 147
25980 Mar 31 1977	"			" "	Robert H. Barnett	1393	147	18,750	Assigned to Walt Whitman St. L. "Harbor Town"
25979 Mar 31 1977	"			" "	James A. Johnson Jr.	1393	151	25,500	Unit 6 Stanley Dr. Bldg. A Bldg. D "Harbor Town"
26129 Apr 1 1977	"			" "	James Bruce Cheatham	1393	459	24,450	Unit 48 Stanley Dr. Harbor Town
26918 Apr 9 1977	"			" "	Richard David Simpson	1394	145	26,950	Unit 94 Stanley Dr. Harbor Town
27175 Apr 11 1977	"			" "	Lewis R. Anaster	1394	316	27,400	Unit 39 Stanley Dr. Harbor Town Bldg. D
27292 Apr 12 1977	"			" "	Antje Ursula Slaton	Re-Record 1394	438		Unit 50 Stanley Dr. Assigned to East River Savings Bank for mtg. see Rem Bk. 1390 pg. 188
29054 Apr 28 1977	"			" "	Richard A. Bradshaw M.D.	1395	995	22,750	Re-Record 1394 438 Harbor Town Bld. P Unit 92 Stanley Dr.
29188 Apr 28 1977	"			" "	Michael J. Harrah	1395	986	24,650	Harbor Town Bld. E Unit 21 Stanley Dr.
29560 May 2 1977	"			" "	Julia A. Mellin	1396	303	18,950	Harbor Town Bld. P Unit 91 Stanley Dr.
29561 May 2 1977	"			" "	Janice Diane Bruce	1396	306	23,700	Harbor Town Bld. E Unit 23 Stanley Dr.
30055 May 6 1977	"			Product Corp. Valley Co. Inc.	Donald E. Balty	1396	930		For mtg. see Rem Bk. 1231 pg. 519 Release 17.3 Acres Shelton Rd.
30225 May 9 1977	"			South mtg.	Donald E. Jones	1396	947	23,200	Harbor Town Bld. D Unit 97 Stanley Dr.

INDIRECT or MORTGAGEE Index to Real Estate Mortgages — Greenville County, S. C.

REG. U. S. PAT. OFFICE *Chas McCott* County Indexes Since 1888
An Identifying Trade Mark

Open at Proper Tab according to First Letter or Letters of Name and refer to Buff Sub-Index sheet for page reference.

COTT FAMILY NAME INDEX No. 75 © 1949
MADE BY THE COTT INDEX COMPANY, COLUMBUS, OHIO
SOLD BY WALKER, EVANS & COGSWELL CO., CHARLESTON, S.C.

FILE NUMBER DATE OF RECORD	MORTGAGEES FAMILY NAMES	GIVEN NAMES ABCDEFGHIJ	GIVEN NAMES JKLMNO	GIVEN NAMES PQRSTUVWXYZ	MORTGAGORS	BOOK	PAGE	Amount	BRIEF DESCRIPTION, LOCATION, ETC. (Not Warranted)
30955 May 16, 1977	Mid -			Co. Inc. South Mtg,	Charles Lindsay Bruden ^{Jr.}	397	588	26,201	Unit 58 Stanley Dr. Harbor Harbor Island
30956 May 16, 1977	"			"	Melba Hall Eason	397	592	23,700	Unit 03 Stanley Dr. Harbor Island
31284 May 18, 1977	"			"	Henry C. Durule	1397	888	26,500	Unit 43 Building + Stanley Dr. Harbor Island, Blk. D
31698 May 20, 1977	"			"	Doris C. May	1398	245	23,400	Unit 51 Stanley Dr. Harbor Island, Blk. D
32516 May 27, 1977	"			"	Philip N. Nugent, et al	1399	68	24,250	Unit 71 Stanley Dr. For mtg. see Rem Blk. 1394 pg. 316 Mtg. assigned to Fed. Nat'l Mtg. Assn.
32822 May 31, 1977	"			"	Lewis R. Anasteri	1399	411		For mtg. see Rem Blk. 1392 pg. 27 Mtg. assigned to Fed. Nat'l Mtg. Assn.
32822 May 31, 1977	"			"	Morris R. O'Keefe, et al	1399	412		For mtg. see Rem Blk. 1392 pg. 27 Mtg. assigned to Fed. Nat'l Mtg. Assn.
32822 May 31, 1977	"			"	James B. Johnson, et al	1399	413		For mtg. see Rem Blk. 1392 pg. 151 Mtg. assigned to Fed. Nat'l Mtg. Assn.
32822 May 31, 1977	"			"	Richard Carl Allred	1399	414		For mtg. see Rem Blk. 1391 pg. 723 Mtg. assigned to East River Savings Bk.
32822 May 31, 1977	"			"	James Bruce Cheatham ^{Jr.}	1399	415		For mtg. see Rem Blk. 1392 pg. 459 Mtg. assigned to East River Savings Bk.
32822 May 31, 1977	"			"	Richard David Sampere	1399	416		For mtg. see Rem Blk. 1391 pg. 175 Mtg. assigned to East River Savings Bk.
34062 June 9, 1977	"			"	Jarvis Diane Bruce	1400	502		Assn. For mtg. see Rem Blk. 1396 pg. 301 Mtg. assigned to Fed. Nat'l Mtg.
34287 June 10, 1977	"			"	Julia A. Madelin	1400	647		For mtg. see Rem Blk. 1396 pg. 303 Mtg. assigned to Fed. Nat'l Mtg. Assn.
34287 June 10, 1977	"			"	Dorothy E. Jones	1400	648		For mtg. see Rem Blk. 1396 pg. 47 Mtg. assigned to Fed. Nat'l Mtg. Assn.
34287 June 10, 1977	"			"	Richard A. Bradshaw, Jr.	1400	647		For mtg. see Rem Blk. 1395 pg. 15 Mtg. assigned to Fed. Nat'l Mtg. Assn.
34916 June 16, 1977	"			"	Melba Hall Eason	1401	197		For mtg. see Rem Blk. 1397 pg. 592 Mtg. assigned to Fed. Nat'l Mtg. Assn.

INDIRECT or MORTGAGEE Index to Real Estate Mortgages — Greenville County, S. C.

REG. U. S. PAT. OFFICE *Chas McCulloch* County Indexes Since 1888 An Identifying Trade Mark

 Open at Proper Tab according to First Letter or Letters of Name and refer to Buff Sub-Index sheet for page reference.


COTT FAMILY NAME INDEX No. 75 © 1949
MADE BY THE COTT INDEX COMPANY, COLUMBUS, OHIO
SOLD BY WALKER, EVANS & COGSWELL CO., CHARLESTON, S.C.

(7)

FILE NUMBER	MORTGAGEES	GIVEN NAMES	GIVEN NAMES	GIVEN NAMES	MORTGAGORS	BOOK	PAGE	Amount	BRIEF DESCRIPTION, LOCATION, ETC.
DATE OF RECORD	FAMILY NAMES	ABCDEFGH	IJKLMNO	PQRSTUVWXYZ					(Not Warranted)
34916 June 16, 1977	Mid-			Co. Inc. South Mtg.	Henry C. Berule	1401	198		2nd mty. see Rem Bd. 1397 pg. 888 Mty. Assign to Fed. Nat'l Mty. Ass.
34916 June 16, 1977	"			" "	Darin C. Gray	1401	199		2nd mty. see Rem Bd. 1398 pg. 245 Mty. Assign to Fed. Nat'l Mty. Ass.
35559 June 22, 1977	"			" "	Robert Frank Thompson	1401	888	.00	"Harbor Sound" Unit 110 Stanley Dr.
35560 June 22, 1977	"			" "	Carl B. Wellmon	1401	892	.00	"Harbor Sound" Blk. D Unit 32 Stanley Dr.
939 July 11, 1977	"			" "	Herman D. Fisher, Jr.	1403	636	.00	"Harbor Sound" Unit 95 Stanley Dr.
2474 July 22, 1977	"			" "	Thomas I. Cobb, et al	1404	771	.00	Harbor Sound Unit 36 Stanley Dr., Blk. C
2422 July 22, 1977	"			" "	Carl B. Wellmon	1404	825		2nd mty. see Rem Bd. 1401 pg. 892 Mty. Assigned Fed. Nat'l Mty. Ass.
2422 July 22, 1977	"			" "	Robert Frank Thompson	1404	826		3rd mty. see Rem Bd. 1401 pg. 888 Mty. Assigned Fed. Nat'l Mty. Ass.
2707 July 26, 1977	"			" "	Stephen J. Robinson	1405	114	.00	Sound, Blk. B Unit 34 Stanley Dr., Harbor
3043 July 28, 1977	"			" "	Scotty L. Stone	1405	353	.00	Sound, Blk. D Unit 28 Stanley Dr., Harbor
3044 July 28, 1977	"			" "	James Frederic Hosney	1405	356	.00	Sound Unit 38 Stanley Dr., Harbor
3133 July 29, 1977	"			" "	Martha C. Adala	1405	406	.00	"Harbor Sound" Blk. E Unit 26 Stanley Dr.
3250 Aug 1, 1977	"			" "	Laura J. Roberts	1405	636	.00	"Harbor Sound" Blk. L Unit 101 Stanley Dr.
3250 Aug 1, 1977	"			" "	Richard D. Altzman et al	1405	639	.00	"Harbor Sound" Unit 59 Stanley Dr.
3250 Aug 1, 1977	"			" "	Ronald E. Lavender, et al	1405	643	.00	"Harbor Sound" Unit 57 Stanley Dr.
3439 Aug 1, 1977	"			" "	Ms. Elinor D. Carter	1405	674	.00	"Harbor Sound" Unit 76 Stanley Dr.

INDIRECT or MORTGAGEE Index to Real Estate Mortgages — Greenville County, S. C.

REG. U. S. PAT. OFFICE *Chas McCott* County Indexes Since 1888 An Identifying Trade Mark

 Open at Proper Tab according to First Letter or Letters of Name and refer to Buff Sub-Index sheet for page reference.

COTT FAMILY NAME INDEX No. 75 © 1949
MADE BY THE COTT INDEX COMPANY, COLUMBUS, OHIO
SOLD BY WALKER, EVANS & COGSWELL CO., CHARLESTON, S.C.

FILE NUMBER DATE OF RECORD	MORTGAGEES FAMILY NAMES	GIVEN NAMES ABCDEFGHIJ	GIVEN NAMES KLMNO	GIVEN NAMES PQRSTUVWXYZ	MORTGAGORS	BOOK	PAGE	Amount	BRIEF DESCRIPTION, LOCATION, ETC. (Not Warranted)
4847 Aug. 12, 1977	Mid-			Co. Inc. South Mtg.	^{III} William Lester Blackwell	1406	894	27,513	"Unit on Jersey" Unit 1, Starkey Dr., Arms. for mtg. see Rem Ak. 1406 pg. 884
4831 Aug. 12, 1977	"			"	^{III} William Lester Blackwell	1406	891		Assigned to West Whitman Fed S + L
5604 Aug. 19, 1977	"			"	^{III} Robert D. Pfefferkorn	1407	577	23,733	"Unit on Jersey, Blk. E Unit 25 Starkey Dr.
5861 Aug. 22, 1977	"			"	^{III} Thomas A. Cobb, et al	1407	776	23,733	Cancel mtg. for orig. see C & H Blk. 1404 pg. 791. Unit on Starkey Dr. Unit on Jersey, Blk. E
5930 Aug. 23, 1977	"			"	Michael F. Harrah	1407	822		Arms. for mtg. see Rem Ak. 1395 pg. 986 Mtg. Assigned to Fed. Nat'l Mtg. Assn.
5930 Aug. 23, 1977	"			"	Philip M. Haynes, et al	1407	823		Arms. for mtg. see Rem Ak. 1399 pg. 68 Mtg. Assigned to Fed. Nat'l Mtg. Assn.
5930 Aug. 23, 1977	"			"	Scotty L. Stone	1407	827		For mtg. see Rem Ak. 1402 pg. 353 Mtg. Assigned to Fed. Nat'l Mtg. Assn.
5930 Aug. 23, 1977	"			"	Charles Lindsay Breiden	1407	825		For mtg. see Rem Ak. 1397 pg. 588 Mtg. Assigned to Fed. Nat'l Mtg. Assn.
5930 Aug. 23, 1977	"			"	Stephen F. Robinson	1405	806		For mtg. see Rem Ak. 1405 pg. 114 Mtg. Assigned to Fed. Nat'l Mtg. Assn.
6683 Aug. 30, 1977	"			"	Samuel G. Kinnear, et al	1438	427	34,433	Cancel mtg. for orig. see C & H Pg. 115 pg. 103. Unit 57 Starkey Dr. Unit on Jersey
6875 Aug. 31, 1977	"			"	^{III} Richard D. Altman	1437	595	35,131	Cancel mtg. for orig. see C & H Blk. 1405 pg. 114. Unit 57 Starkey Dr. Unit on Jersey
7124 Sept. 1, 1977	"			"	Thomas A. Scott, et al	1438	107	25,723	Unit 11 Starkey Dr.
7124 Sept. 1, 1977	"			"	Ernest Breiden et al	1438	111	25,723	Unit 11 Starkey Dr.

INDIRECT or MORTGAGEE Index to Real Estate Mortgages — Greenville County, S. C.

REG. U. S. PAT OFFICE *Chas McCott* County Indexes Since 1888 An Identifying Trade Mark

 Open at Proper Tab according to First Letter or Letters of Name and refer to Buff Sub-Index sheet for page reference.


COTT FAMILY NAME INDEX No. 75 © 1949
MADE BY THE COTT INDEX COMPANY, COLUMBUS, OHIO
SOLD BY WALKER, EVANS & COGSWELL CO., CHARLESTON, S.C.

(4)

FILE NUMBER DATE OF RECORD	MORTGAGEES FAMILY NAMES	GIVEN NAMES ABCDEFGHIJ	GIVEN NAMES JKLMNO	GIVEN NAMES PQRSTUVWXYZ	MORTGAGORS	BOOK	PAGE	Amount	BRIEF DESCRIPTION, LOCATION, ETC. (Not Warranted)
8386 Sept. 14, 1977	Mid-			Co. Inc. South Mtg Co.	Elvise J. Carter	1409	808		For mtg. see R Em Bk. 1405 pg. 674 mtg. assigned to Fed. Nat'l Mtg. Assn.
8386 Sept. 14, 1977	"			" -	Thomas A. Cobb, et al	1409	809		For mtg. see R Em Bk. 1404 pg. 811 + mtg. assigned to Fed. Nat'l Mtg. Assn.
8386 Sept. 14, 1977	"			" -	James Frederic Bonney	1409	810		For mtg. see R Em Bk. 1405 pg. 356 mtg. assigned to Fed. Nat'l Mtg. Assn.
8386 Sept. 14, 1977	"			" -	Martha C. Akala	1409	811		For mtg. see R Em Bk. 1405 pg. 466 mtg. assigned to Fed. Nat'l Mtg. Assn.
8386 Sept. 14, 1977	"			" -	Laura J. Roberts	1409	812		For mtg. see R Em Bk. 1405 pg. 636 mtg. assigned to Fed. Nat'l Mtg. Assn.
8962 Sept. 19, 1977	"			" -	Richard D. Altaman, et al	1410	193		} mtg. assigned to Fed. Nat'l Mtg. Assn. for mtg. see R Em Bk. 1405 pg. 6374 re-recorded Bk. 1408 pg. 585
"	"			" -	" -	1410	193		
9957 Sep 29, 1977	"			" "	Karen E. Shuman	1411	289	25,450	" Harbor Towning" Unit 35 Stanley Dr.
10177 Sep 30, 1977	"			" "	David Lee, et al	1411	493	24,650	" Harbor Towning" Unit 24 Stanley Dr.
10415 Oct. 3, 1977	"			" "	Donna W. Leppard, et al	1411	728	25,100	Town Bldg. 5 Unit 4 Stanley Dr., Harbor
10731 Oct. 4, 1977	"			" -	Robert D. Pfefferkorn, et al	1411	956		For mtg. see R Em Bk. 1407 pg. 577 mtg. assigned to Fed. Nat'l Mtg. Assn.
10731 Oct. 4, 1977	"			" -	Rufus Broadus Pitman	1411	957		For mtg. see R Em Bk. 1408 pg. 771 mtg. assigned to Fed. Nat'l Mtg. Assn.
10731 Oct. 4, 1977	"			" -	Ronald E. Saunders, et al	1411	958		} mtg. assigned to Fed. Nat'l Mtg. Assn. for mtg. see R Em Bk. 1405 pg. 643 (re-recorded Bk. 1408 pg. 427
"	"			" -	" -	1411	958		
10731 Oct. 4, 1977	"			" -	Herman D. Fisher, Jr.	1411	959		For mtg. see R Em Bk. 1408 pg. 636 mtg. assigned to Fed. Nat'l Mtg. Assn.
11154 Oct. 7, 1977	"			" "	Henry E. Millett, et al	1412	319	32,050	" Harbor Towning" Unit 53 Stanley Dr.

INDIRECT or MORTGAGEE Index to Real Estate Mortgages — Greenville County, S. C.

REG. U. S. PAT. OFFICE *Chas McCott* County Indexes Since 1888
An Identifying Trade Mark


 Open at Proper Tab according to First Letter or Letters of Name and refer to Buff Sub-Index sheet for page reference.

COTT FAMILY NAME INDEX No. 75 © 1949
MADE BY THE COTT INDEX COMPANY, COLUMBUS, OHIO
SOLD BY WALKER, EVANS & COGSWELL CO., CHARLESTON, S. C.

FILE NUMBER DATE OF RECORD	MORTGAGEES FAMILY NAMES	GIVEN NAMES ABCDEFGHIJ	GIVEN NAMES JKLMNO	GIVEN NAMES PQRSTUVWXYZ	MORTGAGORS	BOOK	PAGE	Amount	BRIEF DESCRIPTION, LOCATION, ETC. (Not Warranted)
11141 Oct. 7, 1977	Mid-			Co. Inc. South Mtg	Henry E. Millette, et al	1412	323		assign to Walt Whitman Fed. St Loan. for mtg. see RE 4 St. 1412 pg 319
" "	"			" "	" " " "	1412	323		
12106 Oct. 18, 1977	"			" "	Denver R. Andrews	1413	172	25,000	Unit 72 Stanley Dr. Harbor
12737 Oct. 24, 1977	"			" "	Philip A. Ellis, et al	1413	747	25,153	Unit 64 Stanley Dr. Harbor
13627 Nov. 1, 1977	"			" "	William J. Furrish	1414	523	21,431	Unit 11 Stanley Dr.
13622 Nov. 1, 1977	"			Co. State mtg.	Alvin B. Bayne, et al	1414	597	7,342	Cancelled in error by alcoa Credit Co. Sep. 16, 1977 for orig mtg. see RE 4 St. 1147 pg. 403
"	"			" "	" " " "	1414	591		Lot 51 Kaley Dr., near Freeman High.
"	"			" "	" " " "	1414	571		
"	"			" "	" " " "	1414	571		
10415 Nov. 1, 1977	"			Co. Inc. State mtg.	Donna W. Leppard, et al	1414	712	25,153	Unit 112 Stanley Dr. Harbor
"	"			" "	" " " "	1414	712		
14638 Nov. 9, 1977	"			Co. Inc. South mtg.	Denver R. Andrew	1415	342		for mtg. see RE m. bk. 1413 pg. 172 mtg. assigned to Fed. Nat'l Mtg. Assoc. Rk. for mtg. see RE m. bk. 1408 pg. 767
16809 Dec. 1, 1977	"			Co. Inc. South mtg.	Thomas D. Scott, et al	1417	329		Mtg. assigned to East River Savings for mtg. see RE m. bk. 1411 pg. 289
16809 Dec. 1, 1977	"			" "	Karen E. Sherman	1417	350		Mtg. assign to East River Savings Rk. for mtg. see RE m. bk. 1411 pg. 495
16809 Dec. 1, 1977	"			" "	David Lee, et al	1417	351		Mtg. assign. to East River Savings Rk.
16809 Dec. 1, 1977	"			" "	Donna W. Leppard, et al	1417	352		Mtg. assign. to East River Savings Rk. - for mtg. see RE m. bk. 1411 pg. 728
"	"			" "	" " " "	1417	352		Re-record bk. 1414 pg. 712

INDIRECT or MORTGAGEE Index to Real Estate Mortgages — Greenville County, S. C.

REG. U. S. PAT. OFFICE *Chas McCorkle* County Indexes Since 1888 An Identifying Trade Mark

 Open at Proper Tab according to First Letter or Letters of Name and refer to Buff Sub-Index sheet for page reference.


COTT FAMILY NAME INDEX No. 75 © 1949
MADE BY THE COTT INDEX COMPANY, COLUMBUS, OHIO
SOLD BY WALKER, EVANS & COGSWELL CO., CHARLESTON, S.C.

(H)

FILE NUMBER DATE OF RECORD	MORTGAGEES FAMILY NAMES	GIVEN NAMES ABCDEFGHIJ	GIVEN NAMES KLMNO	GIVEN NAMES PQRSTUVWXYZ	MORTGAGORS	BOOK	PAGE	Amount	BRIEF DESCRIPTION, LOCATION, ETC. (Not Warranted)
16809 Dec. 1, 1977	Mid-			Co., Inc. South Mtg.	Philip A. Ellis, et al	1417	333		Assoc. for mtg. - see Rem. Bk. 1413 pg. 747 Mtg. Assigned to Fed. Nat'l Mtg.
17433 Dec. 7, 1977	"			Inc. State Home B. Inc.	William J. Drotter, et al	1417	988	11,952	Rd Chick Spring 2 ^d Droit - 9666 Old Rutherford
18846 Dec. 21, 1977	"			South mtg. Co. Inc.	James H. Woodrell, Jr.	1419	189	21,850	Harbor Town Unit 9 Stanley Dr., "Harbor Town"
19426 Dec. 29, 1977	"			South mtg. Co. Inc.	Thomas H. Shey	1419	725	34,000	Unit 56 Stanley Dr.,
22207 Jan. 26, 1978	"			Co. Inc. South mtg.	William F. Parrish, et al	1421	912		Assoc. for mtg. - see Rem. Bk. 1414 pg. 520 Mtg. Assigned to Fed. Nat'l Mtg.
22207 Jan. 26, 1978	"			Co. Inc. South mtg. Co. Inc.	James H. Woodrell, Jr.	1421	913		Assoc. for mtg. - see Rem. Bk. 1419 pg. 189 Mtg. Assigned to Fed. Nat'l Mtg.
22627 Jan. 31, 1978	"			South mtg. Co. Inc.	James Daniel Cantrell	1422	223	23,050	"Harbor Town" Unit 11 Stanley Dr.,
23474 Feb. 9, 1978	"			Co. Inc. South mtg.	Thomas H. Shey	1422	985		Mtg. Assigned to Fed. Nat'l Mtg.
24932 Feb. 23, 1978	"			Co. Inc. South mtg.	James Daniel Cantrell, Jr.	1422	985		Assoc. - for mtg. - see Rem. Bk. 1419 pg. 725
25421 Mar. 1, 1978	"			Co. Inc. South mtg. Co. Inc.	Ralph D. Altier, et al	1424	608	20,950	Mtg. Assigned to Fed. Nat'l Mtg. Mtg. Assoc. - for mtg. see Rem. Bk. 1422 pg. 223 "Harbor Town" Unit 104 Stanley Dr.
25423 Mar. 1, 1978	"			Co. Inc. South mtg.	Michael D. Freeman, et al	1424	611	30,450	Harbor Town Unit 83 Stanley Dr.
25545 Mar. 1, 1978	"			Co. Inc. South mtg.	Michael D. Freeman, et al	1424	615		for mtg. see Rem. Bk. 1424 pg. 611 Mtg. Assign to Fed. Nat'l Mtg. Assoc.
26080 Mar. 7, 1978	"			"	Ralph D. Altier, et al	1425	268		for mtg. see Rem. Bk. 1424 pg. 608 Mtg. Assign to Fed. Nat'l Mtg. Assoc.
27344 Mar. 17, 1978	"			Co. Inc. South mtg.	Ralph James Jackson	1426	201		for mtg. see Rem. Bk. 1426 pg. 197 Mtg. Assign to Fed. Nat'l Mtg. Assoc.

INDIRECT or MORTGAGEE Index to Real Estate Mortgages — Greenville County, S. C.

REG. U. S. PAT. OFFICE *Chas McCott* County Indexes Since 1888 An Identifying Trade Mark

 Open at Proper Tab according to First Letter or Letters of Name and refer to Buff Sub-Index sheet for page reference.

COTT FAMILY NAME INDEX No. 75 © 1949
MADE BY THE COTT INDEX COMPANY, COLUMBUS, OHIO
SOLD BY WALKER, EVANS & COGSWELL CO., CHARLESTON, S. C.

FILE NUMBER DATE OF RECORD	MORTGAGEES FAMILY NAMES	GIVEN NAMES ABCDEFGHIJ	GIVEN NAMES JKLMNO	GIVEN NAMES PQRSTUVWXYZ	MORTGAGORS	BOOK	PAGE	Amount	BRIEF DESCRIPTION, LOCATION, ETC. (Not Warranted)
27225 Mar. 17, 1978	Mid			Co. Inc. South Mtg.	Ralph James Jackson	1426	197	.00 25,050	"Harbor Town" Unit 66 Stanley Dr. See mtg. see Rem Bk. 1426 pg. 443
27516 Apr. 20, 1978	"			-	Michael J. D'Amato ^{et al}	1426	463		Mtg. Assign. To Fed. Nat'l Mtg. Assn. See mtg. see Rem Bk. 1426 pg. 361
27441 Mar. 22, 1978	"			"	Anthony R. Davis	1426	365		Mtg. Assign. To Fed. Nat'l Mtg. Assn. "Harbor Town"
27429 Mar. 26, 1978	"			"	Anthony R. Davis	1426	361	.00 28,500	Unit 80 Stanley Dr.
27549 Mar. 20, 1978	"			"	Michael J. D'Amato, et al	1426	443	.00 29,450	Harbor Town Hariz. Prop. Regime Unit 84 Bldg. V. Stanley Dr.
27877 Apr. 23, 1978	"			"	Richard A. Laster	1426	718		See mtg. see Rem Bk. 1426 pg. 714 Mtg. Assign. Fed. Nat'l Mtg. Assn.
27870 Mar. 23, 1978	"			"	Richard A. Laster	1426	714	.00 34,550	Hariz. Prop. Regime Unit 60 Stanley Dr. Harbor
28925 Apr. 31, 1978	"			"	Karen M. La Fleur	1427	494		See mtg. see Rem Bk. 1427 pg. 491 Mtg. Assigned Fed. Nat'l Mtg. Assn.
28765 Mar. 31, 1978	"			"	Karen M. La Fleur	1427	491	.00 29,000	Harbor Town Hariz. Prop. Regime Unit 81 Stanley Dr. Bldg. M
29179 Apr. 3, 1978	"			"	Lawrence J. Linke	1427	916		See mtg. see Rem Bk. 1427 pg. 934 Mtg. Assign. To Fed. Nat'l Mtg. Assn.
29032 Apr. 3, 1978	"			"	Lawrence J. Linke	1427	734	.00 32,500	Hariz. Prop. Regime Unit 61 Stanley Dr. Harbor
31496 Apr. 24, 1978	"			"	Viola L. Christy	1429	753	.00 19,200	"Harbor Town" Unit 12 Stanley Dr.
31497 Apr. 24, 1978	"			"	Dwight J. Smith	1429	756	.00 21,200	"Harbor Town" Unit 15 Stanley Dr.
31517 Apr. 24, 1978	"			"	Dwight J. Smith	1429	783		See mtg. see Rem Bk. 1429 pg. 756 Mtg. Assigned Fed. Nat'l Mtg. Assn.
31516 Apr. 24, 1978	"			"	Viola L. Christy	1429	784		See mtg. see Rem Bk. 1429 pg. 753 Mtg. Assigned Fed. Nat'l Mtg. Assn.

INDIRECT or MORTGAGEE Index to Real Estate Mortgages — Greenville County, S. C.

REG. U. S. PAT. OFFICE *Chas McCott* County Indexes Since 1888 An Identifying Trade Mark

☞ Open at Proper Tab according to First Letter or Letters of Name and refer to Buff Sub-Index sheet for page reference.

COTT FAMILY NAME INDEX No. 75 © 1949
MADE BY THE COTT INDEX COMPANY, COLUMBUS, OHIO
SOLD BY WALKER, EVANS & COGSWELL CO., CHARLESTON, S.C.

(1)

FILE NUMBER DATE OF RECORD	MORTGAGEES FAMILY NAMES	GIVEN NAMES ABCDEFGHIJ	GIVEN NAMES JKLMNOPQ	GIVEN NAMES RSTUVWXYZ	MORTGAGORS	BOOK	PAGE	Amount	BRIEF DESCRIPTION, LOCATION, ETC. (Not Warranted)
32042 Apr 28, 1978	Mid			Mtg. Co. Inc. South	<i>a ttd. pto.</i> Beverly Apartments	1430	273		} Med. D. mtg. note & Regulatory Agreement - for mtg. see REM Bl. 1390 pg. 783 - & Regulatory Agreement Bl. 1390 pg. 789
"	"			"	"	1430	273		
"	"			"	"	1430	273		
32010 Apr 28, 1978	"			"	"	✓	✓	✓	78-3554 pictures - no location given
33065 May 5, 1978	"			"	<i>a Ltd. pto.</i> Beverly Apartments	1431	233		for mtg. see REM Bl. 1390 pg. 783 mtg. assigned Fed Nat'l Mtg. Assn.
33067 May 5, 1978	"			"	<i>ptn.</i> Lairg Village, a ttd.	1431	234	1,974.50	also easement 12.96 ac. Ellitwood Dr.
33066 May 5, 1978	"			"	<i>ptn.</i> Lairg Village, a ttd.	1431	240	1,974.50	also easement 12.96 ac. Ellitwood Dr.
33174 May 8, 1978	"			"	Lairg Village, a ttd. pto.	1431	250		for mtg. see REM Bl. 1431 pg. 234 Participation Agreement
33565 May 11, 1978	"			"	Dennis V. De Michele	1431	695	32,600	"Harbor Town" Mary Prop. Equip Unit 62 Stanley Dr.
33652 May 11, 1978	"			"	Dennis V. De Michele	1431	698		for mtg. see REM Bl. 1431 pg. 695 mtg. assigned Fed Nat'l Mtg. Assn.
33987 May 15, 1978	"			"	<i>a ttd. pto.</i> Lairg Village	1432	36		} mtg. assigned to Jefferson Nat'l Bank of Miami Beach. for mtg. see REM Bl. 1431 pg. 234 for mtg. see REM Bl. 1432 pg. 784 mtg. assigned to Fed. Nat'l Mtg. Assn.
"	"			"	"	1432	36		
34784 May 22, 1978	"			"	Edford Turner	1432	788		mtg. assigned to Fed. Nat'l Mtg. Assn. "Harbor Town"
34908 May 22, 1978	"			"	Edford Turner	1432	784	29,450	Unit 85 Stanley Dr.
39002 Jun 27, 1978	"			"	Donna Mosley Coleman	1436	346		Stanley Dr. Bldg. J. Unit 63 "Harbor Town"
39062 June 27, 1978	"			"	Donna Mosley Coleman	1436	349	31,150	for mtg. see REM Bl. 1436 pg. 346 mtg. assigned Fed. Nat'l Mtg. Assn.

INDIRECT or MORTGAGEE Index to Real Estate Mortgages — Greenville County, S. C.

REG. U. S. PAT. OFFICE *Chas. McCott* County Indexes Since 1888 An Identifying Trade Mark

Open at Proper Tab according to First Letter or Letters of Name and refer to Buff Sub-Index sheet for page reference.

COTT FAMILY NAME INDEX No. 75 © 1949
MADE BY THE COTT INDEX COMPANY, COLUMBUS, OHIO
SOLD BY WALKER, EVANS & COGSWELL CO., CHARLESTON, S.C.

FILE NUMBER DATE OF RECORD	MORTGAGEES FAMILY NAMES	GIVEN NAMES ABCDEFGHIJ	GIVEN NAMES JKLMNO	GIVEN NAMES PQRSTUVWXYZ	MORTGAGORS	BOOK	PAGE	Amount	BRIEF DESCRIPTION, LOCATION, ETC. (Not Warranted)
1928 Jul. 19, 1978	Mid			Co. Inc. South Mtg.	Villgreen, a Ltd. Partn.	1438	627	3,495,400	11.85 acres
1919 Jul. 19, 1978	"			"	Villgreen, a Ltd. Partn.	1438	632		Regulatory agree. for mtg.
2131 July 20, 1978	"			"	Villgreen, a Ltd. pt.	1438	746		mtg. Assigned Jefferson Nat'l Bank of Miami Beach - for mtg. see REM Book 1438 pg. 627
5678 Aug. 22, 1978	"			"	Robert Louis Modder	1441	858	27,750	Unit 29 Stanley St. Harbor
5812 Aug. 22, 1978	"			"	Robert Louis Modder	1441	861		for mtg. see REM bk. 1441 pg. 858
19125 Dec. 27, 1978	"			"	Duille arms, a Ltd. Partn.	1456	907	2,355,500	mtg. assign. Fed. Nat'l mtg. Assn.
19127 Dec. 27, 1978	"			"	Duille arms, a Ltd. Partn.	1456	912		10.5 acres.
"	"			"	"	1456	912		Regulatory agree. for insured multi-family housing projects for mtg. see REM bk. 1456 pg. 907
23231 Feb. 9, 1979	"			"	Beverly Apartments a Ltd. pts.	1457	176		mtg. assigned Occidental Life Ins. Co. of Calif. - for mtg. see REM Book 1390 pg. 283
26519 Mar. 16, 1979	"			aluminum siding sales, Inc. South mtg. Co. Inc.	Carroll Thompson, et al a Ltd. pts.	1459	977	5,253	Pl. tract 1 West Cut Rd.
36832 Apr. 23, 1979	"			South	Greenville Arms	1464	116		Memorandum of assignment of Indebtedness & Security therefor for mtg. see REM bk. 1456 pg. 907
32435 May 7, 1979	"			aluminum siding seller South mtg. Co. Inc.	Paul Chapman, et al a Ltd. pts.	1462	414	7,352	less Pl. 21.25 acres. Jordan - it.
2497 July 23, 1979	"			South	Beverly Apts.	1474	419		Co for mtg. see REM bk 1390 pg. 283 & 1430 pg. 273 mtg. assign. Transamerica Life Ins. & Annuity

INDIRECT or MORTGAGEE Index to Real Estate Mortgages — Greenville County, S. C.

KEYS PRINTING COMPANY, GREENVILLE, S. C.

Open at Proper Tab according to First Letter or Letters of Name and refer to Buff Sub-Index sheet for page reference.

FILE NUMBER DATE OF RECORD	MORTGAGEES FAMILY NAMES	GIVEN NAMES ABCDEFGHIJ	GIVEN NAMES JKLMNOPQ	GIVEN NAMES RSTUVWXYZ	MORTGAGORS	BOOK	PAGE	Amount	BRIEF DESCRIPTION, LOCATION, ETC. (Not Warranted)
32913 May 12, 1980	Mid			James, Inc	Sherry Jones	1502	967	.50 24,883	St. lot 20
241 July 2, 1980	"			Co. Inc. South mtg.	Laing Village, a Ltd. Pte.	1506	787	}	Int. in mtg. assigned to mid. South mtg. Co. Inc. per mtg. see REm Bk. 1431 pg. 234 see REm Bk. 1431 pg. 234 modification Agreement - see mtg.
242 July 2, 1980	"			Co. Inc. South mtg.	Laing Village, a Ltd. Pte.	1506	791		
350 July 3, 1980	"			Co. Inc. South mtg.	Laing Village, a Ltd. Pte.	1506	923		
" " " "	"			" " "	" " "	1506	923	}	mtg. assign to Dev'n Nat'l mtg. Assoc. - for mtg. see REm Bk. 1431 pg. 234 + mod. Agree. Bk. 1506 pg. 791
793 July 10, 1980	"			Siding Sales, Inc. South Aluminum	Paul Chapman, et al	1507	311		
11080 Oct. 8, 1980	"			Co. Inc. South mtg.	Villgreen, a Ltd. Pte.	1519	844	3,495,400	Rel. 1/2 acre Jug Factory Pl. Bk. 627. 11.95 ac. For orig. mtg. see REm Bk. 1438
11779 Oct. 14, 1980	"		Aluminum	Siding Sales, Inc. South	Carroll Thompson et al	1520	478	}	Release Lien from Judgment Call #80-4802 - for mtg. see REm Bk. 1459 pg. 977
" " " "	"			" " "	" " "	1520	478		
12450 Oct. 21, 1980	"	- Atlantic Home Inv. Inc.		mtg. Co. Inc.	Steven L. Bullard et al	1521	409	.08 8,218	Spencer Sec. 7 Lot 42 Rawnd Dr. Sunny 10.13 ac. also leasehold for orig. mtg. see REm Bk. 1456 pg. 907
22234 Feb. 4, 1981	"			South	Greenville Arms	1531	741	.00 2,355,500	
25752 Mar. 13, 1981	"			"	Villgreen, a Ltd. Pte.	1535	149	}	mtg. assign. to mid. South mtg. Co. Inc. For mtg. see REm Bk. 1438 pg. 627.
" " " "	"			"	" " "	1535	149		
25753 Mar. 13, 1981	"			"	Now being by a Ltd. Pte. Villgreen a Ltd. Pte.	1535	150		

(Over)

INDIRECT or MORTGAGEE Index to Real Estate Mortgages — Greenville County, S. C.


KEYS PRINTING COMPANY, GREENVILLE, S. C.

Open at Proper Tab according to First Letter or Letters of Name and refer to Buff Sub-Index sheet for page reference.

FILE NUMBER	MORTGAGEES FAMILY NAMES	GIVEN NAMES ABCDEFGHIJ	GIVEN NAMES JKLMNO	GIVEN NAMES PQRSTUVWXYZ	MORTGAGORS	BOOK	PAGE	Amount	BRIEF DESCRIPTION, LOCATION, ETC. (Not Warranted)
25754 Mar. 13, 1971	Mid			Co. Inc. South Mtg.	Villgreen, a Ltd. Pts.	1535	153		Mtg. assign. to Government Nat'l. Mtg. Assoc. for Mtg. Sec. Reg. in Bl. 1438 Pg. 627. & Re-Record Bl. 1519 Pg. 844 & Mod. Bl. 1535 Pg. 150
"	"			"	"	1535	153		
"	"			"	"	1535	153		
"	"			"	"	1535	153		
30315 Apr. 30, 1981	"			Co. Inc. South Mtg.	Greenville Arms.	1539	651		modification Agreement - for mtg. see Rem Bl. 1456 pg 907 & re-record 1531 pg. 741
"	"			"	"	1539	651		
30321 Apr. 30, 1981	"			Co. Inc. South Mtg.	Greenville Arms.	1539	669		Mtg. assigned to Gov't Nat'l Mtg. Assn. for mtg. see Rem Bl. 1456 pg. 907 & re-record Bl. 1531 pg. 741 also Mod. Agree. Bl. 1539 pg. 651
"	"			"	"	1539	669		
"	"			"	"	1539	669		
"	"			"	"	1539	669		
31584 May 12, 1981	"			"	Greenville Arms	1540	998		Mtg. assigned to Mid-South Mtg. Co. Inc. - for mtg. see Rem Bl. 1456 pg. 907 & re-record 1531 pg. 741 - amended 1539 pg. 651 & Mem. of Assign Bl. 1464 pg. 116
"	"			"	"	1540	998		
"	"			"	"	1540	998		
"	"			"	"	1540	998		
12307 Nov. 18, 1981	"			"	Greenville Arms	1558	26		Mtg. assign. to State Treasurer of the State of Michigan in Cont'n for mtg. see Rem Bl. 1531 pg. 741 & re-record 1456 pg. 907
"	"			"	"	1558	26		
"	"			"	"	1558	26		
13520 Dec. 7, 1981	"			"	Laird Village, a Ltd. Pts.	1559	189		Mtg. assigned to Public Employee Retirement System of Ohio. - for mtg. see Rem Bl. 1431 pg. 234
"	"			"	"	1559	189		

INDIRECT or MORTGAGEE Index to Real Estate Mortgages — Greenville County, S. C.

KEYS PRINTING COMPANY, GREENVILLE, S. C.



 Open at Proper Tab according to First Letter or Letters of Name and refer to Buff Sub-Index sheet for page reference.

3
(K)

FILE NUMBER	DATE OF RECORD	MORTGAGEES FAMILY NAMES	GIVEN NAMES ABCDEFGHIJ	GIVEN NAMES KLMNO	GIVEN NAMES PQRSTUVWXYZ	MORTGAGORS	BOOK	PAGE	Amount	BRIEF DESCRIPTION, LOCATION, ETC. (Not Warranted)
	17491 Feb 4, 1982	Mid			Co. Inc. - South Mtg.	Villagegreen, a Ltd. Pte.	1562	859		Mtg. Assign. The State Treasurer State of Mich. as custodian. for mtg. on Rem. Bd. 1438 pp. 627 & re-revised 1519 pp. 844 For Orig. Rem. Bd. 1438 pp. 632 Amendment to Regulatory Agreement
	"	"			"	"	1562	859		
	5415 Aug 15, 1983	'			"	Villagegreen, a Ltd. Pte.	1621	205		
	34379 May 2, 1984	"			"	E. Wayne Baker	1660	611	45,950 ^{.00}	Unit 2-A Heritage Park
	34379 May 2, 1984	"			"	E. Wayne Baker	1660	615	48,050 ^{.00}	Unit 1-A Heritage Park
	34379 May 2, 1984	"			"	E. Wayne Baker	1660	619	45,950 ^{.00}	Unit 3-A Heritage Park
	34379 May 2, 1984	"			"	E. Wayne Baker	1660	623	45,950 ^{.00}	Unit 4-A Heritage Park
	34379 May 2, 1984	"			"	E. Wayne Baker	1660	627	45,950 ^{.00}	Unit 5-A Heritage Park
	34379 May 2, 1984	"			"	E. Wayne Baker	1660	631	48,050 ^{.00}	Unit 6-A Heritage Park
	34371 May 2, 1984	"			"	Lonnie A. Garvin, Sr.	1660	635	48,050 ^{.00}	Unit 7-B Heritage Park
	34371 May 2, 1984	"			"	Lonnie A. Garvin, Sr.	1660	639	45,950 ^{.00}	Unit 8-B Heritage Park
	34371 May 2, 1984	"			"	Lonnie A. Garvin, Sr.	1660	643	45,950 ^{.00}	Unit 9-B Heritage Park
	34371 May 2, 1984	"			"	Lonnie A. Garvin, Sr.	1660	647	45,950 ^{.00}	Unit 10-B Heritage Park
	34371 May 2, 1984	"			"	Lonnie A. Garvin, Sr.	1660	651	45,950 ^{.00}	Unit 11-B Heritage Park
	34371 May 2, 1984	"			"	Lonnie A. Garvin, Sr.	1660	655	45,950 ^{.00}	Unit 12-B Heritage Park
	34371 May 2, 1984	"			"	Lonnie A. Garvin, Sr.	1660	659	48,050 ^{.00}	Unit 13-B Heritage Park

INDIRECT or MORTGAGEE Index to Real Estate Mortgages — Greenville County, S. C.

KEYS PRINTING COMPANY, GREENVILLE, S. C.


 Open at Proper Tab according to First Letter or Letters of Name and refer to Buff Sub-Index sheet for page reference.

FILE NUMBER DATE OF RECORD	MORTGAGEES FAMILY NAMES	GIVEN NAMES ABCDEFGHIJ	GIVEN NAMES JKLMNO	GIVEN NAMES PQRSTUVWXYZ	MORTGAGORS	BOOK	PAGE	Amount	BRIEF DESCRIPTION, LOCATION, ETC. (Not Warranted)
34370 May 2, 1984	Mid			Mtg. Co. - South	E. Wayne Baker	1660	614		See Mtg. Sec. Rem. bk. 1660 pg 611 Mtg. assigned to S.C. Nat'l Bank
34370 May 2, 1984	"			Mtg. Co. - South	E. Wayne Baker	1660	664		See Mtg. Sec. Rem. bk. 1660 pg 611 Mtg. assigned to S.C. Nat'l Bank
34370 May 2, 1984	"			Mtg. Co. - South	E. Wayne Baker	1660	618		See Mtg. Sec. Rem. bk. 1660 pg 615 Mtg. assigned to S.C. Nat'l Bank
34370 May 2, 1984	"			Mtg. Co. - South	E. Wayne Baker	1660	663		Express Mtg. Cap. for Mtg. Sec. Rem. bk. 1660 pg 615 Mtg. assigned to S.C. Nat'l Bank
34370 May 2, 1984	"			Mtg. Co. - South	E. Wayne Baker	1660	622		See Rem. bk. 1660 pg 619 Mtg. assigned to S.C. Nat'l Bank for Mtg.
34370 May 2, 1984	"			Mtg. Co. - South	E. Wayne Baker	1660	626		See Rem. bk. 1660 pg 623 Mtg. assigned to S.C. Nat'l Bank
34370 May 2, 1984	"			Mtg. Co. - South	E. Wayne Baker	1660	666		Mtg. Cap. for Mtg. Sec. Rem. bk. 1660 pg 623 Mtg. assigned to S.C. Nat'l Bank
34370 May 2, 1984	"			Mtg. Co. - South	E. Wayne Baker	1660	665		Mtg. Cap. for Mtg. Sec. Rem. bk. 1660 pg 619 Mtg. assigned to S.C. Nat'l Bank
34370 May 2, 1984	"			"	E. Wayne Baker	1660	670		See Mtg. Sec. Rem. bk. 1660 pg 627 Mtg. assigned to S.C. Nat'l Bank
34370 May 2, 1984	"			"	E. Wayne Baker	1660	667		Copy Mtg. Sec. Rem. bk. 1660 pg 627 Mtg. assign. S.C. Nat'l Bank
34370 May 2, 1984	"			"	E. Wayne Baker	1660	634		See Mtg. Sec. Rem. bk. 1660 pg 631 Mtg. assigned to S.C. Nat'l Bank
34370 May 2, 1984	"			"	E. Wayne Baker	1660	669		Mtg. Cap. for Mtg. Sec. Rem. bk. 1660 pg 631 Mtg. assigned to S.C. Nat'l Bank
34370 May 2, 1984	"			"	Lonnie A. Garvin Sr.	1660	642		See Rem. bk. 1660 pg 635 Mtg. assigned to S.C. Nat'l Bank for Mtg.
34370 May 2, 1984	"			"	Lonnie A. Garvin Sr.	1660	679		Copy for Mtg. Sec. Rem. bk. 1660 pg 639 Mtg. assign. S.C. Nat'l Bank
34370 May 2, 1984	"			"	Lonnie A. Garvin Sr.	1660	638		See Mtg. Sec. Rem. bk. 1660 pg 635 Mtg. assign. S.C. Nat'l Bank
34370 May 2, 1984	"			"	Lonnie A. Garvin Sr.	1660	669		Copy for Mtg. Sec. Rem. bk. 1660 pg 635 Mtg. assign. S.C. Nat'l Bank

INDIRECT or MORTGAGEE Index to Real Estate Mortgages — Greenville County, S. C.

(8)

Open at Proper Tab according to First Letter or Letters of Name and refer to Buff Sub-Index sheet for page reference.

FILE NUMBER	DATE OF RECORD	MORTGAGEES FAMILY NAMES	GIVEN NAMES ABCDEFGHIJ	GIVEN NAMES KLMNO	GIVEN NAMES PQRSTUVWXYZ	MORTGAGORS	BOOK	PAGE	Amount	BRIEF DESCRIPTION, LOCATION, ETC. (Not Warranted)
	34370 May 2, 1984	Mid-			Co. Inc. South Mtg.	Lonnie A. Garvin Sr.	1660	646		1st mtg. see Rem Bl. 1660 pg. 643 mtg. assigned S.C. Nat'l Bank
	34370 May 2, 1984	"			-	Lonnie A. Garvin Sr.	1660	671		2nd mtg. see Rem Bl. 1660 pg. 643 mtg. assigned Seaman/American Express
	34370 May 2, 1984	"			-	Lonnie A. Garvin Sr.	1660	650		3rd mtg. see Rem Bl. 1660 pg. 647 mtg. assign S.C. Nat'l Bank
	34370 May 2, 1984	"			-	Lonnie A. Garvin Sr.	1660	672		4th mtg. see Rem Bl. 1660 pg. 647 Coly. 2nd mtg. see Rem Bl. 1660 pg. 647
	34370 May 2, 1984	"			-	Lonnie A. Garvin Sr.	1660	654		5th mtg. assign Seaman/American Express mtg. 6th mtg. see Rem Bl. 1660 pg. 657
	34370 May 2, 1984	"			-	Lonnie A. Garvin Sr.	1660	673		7th mtg. assign S.C. Nat'l Bank 8th mtg. see Rem Bl. 1660 pg. 651
	34370 May 2, 1984	"			-	Lonnie A. Garvin Sr.	1660	658		9th mtg. assign Seaman/American Express mtg. 10th mtg. see Rem Bl. 1660 pg. 655
	34370 May 2, 1984	"			-	Lonnie A. Garvin Sr.	1660	674		11th mtg. assigned S.C. Nat'l Bank 12th mtg. see Rem Bl. 1660 pg. 655
	34370 May 2, 1984	"			-	Lonnie A. Garvin Sr.	1660	662		13th mtg. assign Seaman/American Express mtg. 14th mtg. see Rem Bl. 1660 pg. 659
	34370 May 2, 1984	"			-	"	1660	675		15th mtg. assign S.C. Nat'l Bank
	35395 May 10, 1984	"			"	Porter O. Kinard	1661	955	48,050 ^{.00}	Unit 14 - C Heritage Park
	35395 May 10, 1984	"			"	Porter O. Kinard	1661	959	45,950 ^{.00}	Unit 16 - C Heritage Park
	35395 May 10, 1984	"			"	Porter O. Kinard	1661	964	45,950 ^{.00}	Unit 18 - C Heritage Park
	35395 May 10, 1984	"			"	Porter O. Kinard	1661	969	45,950 ^{.00}	Unit 20 - C Heritage Park
	35395 May 10, 1984	"			"	Porter O. Kinard	1661	972	45,950 ^{.00}	Unit 22 - C Heritage Park
	35395 May 10, 1984	"			"	Porter O. Kinard	1661	976	48,050 ^{.00}	Unit 24 - C Heritage Park

INDIRECT or MORTGAGEE Index to Real Estate Mortgages — Greenville County, S. C.

Open at Proper Tab according to First Letter or Letters of Name and refer to Buff Sub-Index sheet for page reference.

FILE NUMBER DATE OF RECORD	MORTGAGEES FAMILY NAMES	GIVEN NAMES ABCDEFGH	GIVEN NAMES IJKLMNO	GIVEN NAMES PQRSTUVWXYZ	MORTGAGORS	BOOK	PAGE	Amount	BRIEF DESCRIPTION, LOCATION, ETC. (Not Warranted)
35396 May 10, 1984	Mid	-		Co. Inc. South Mtg.	Eugene C. Garvin Jr.	1661	980	48,050 ^{.00}	Unit 15-D Heritage Park
35396 May 10, 1984	"			" "	Eugene C. Garvin, Jr.	1661	984	45,950 ^{.00}	Unit 17-D Heritage Park
35396 May 10, 1984	"			" "	Eugene C. Garvin, Jr.	1661	986	45,950 ^{.00}	Unit 19-D Heritage Park
35396 May 10, 1984	"			" "	Eugene C. Garvin, Jr.	1661	992	45,950 ^{.00}	Unit 21-D Heritage Park
35396 May 10, 1984	"			" "	Eugene C. Garvin, Jr.	1661	996	45,950 ^{.00}	Unit 23-D Heritage Park
35396 May 10, 1984	"			" "	Eugene C. Garvin Jr.	1162	1	48,050 ^{.00}	Unit 25-D Heritage Park
35415 May 10, 1984	"			" "	Porter O. Kinard	1661	958		Mtg. see REM bk 1661 Pg 955 Mtg. assigned S.C. Nat'l Bank. For
35415 May 10, 1984	"			" "	Porter O. Kinard	1662	7		Mtg. assigned Shearson/American Express Mtg. Corp. For mtg. see REM bk 1661 Pg 955
"	"			" "	" " "	1662	7		In mtg. see REM bk 1661 Pg 959
35415 May 10, 1984	"			" "	Porter O. Kinard	1661	963		Mtg. assigned S.C. Nat'l Bank
35415 May 10, 1984	"			" "	Porter O. Kinard	1662	8		Mtg. assigned Shearson/American Express Mtg. Corp. For mtg. see REM bk 1661 Pg 959
"	"			" "	" "	1662	8		In mtg. see REM bk 1661 Pg 964
35415 May 10, 1984	"			" "	Porter O. Kinard	1661	967		Mtg. assigned S.C. Nat'l Bank
35415 May 10, 1984	"			" "	Porter O. Kinard	1662	9		Mtg. assigned Shearson/American Express Mtg. Corp. For mtg. see REM bk 1661 Pg 964
						1662	9		

INDIRECT or MORTGAGEE Index to Real Estate Mortgages — Greenville County, S. C.



Open at Proper Tab according to First Letter or Letters of Name and refer to Buff Sub-Index sheet for page reference.

FILE NUMBER DATE OF RECORD	MORTGAGEES FAMILY NAMES	GIVEN NAMES ABCDEFGHIJ	GIVEN NAMES JKLMNOPQ	GIVEN NAMES RSTUVWXYZ	MORTGAGORS	BOOK	PAGE	Amount	BRIEF DESCRIPTION, LOCATION, ETC. (Not Warranted)
35415 May 10, 1984	Mid			Co. Inc. South Ntg.	Eugene C. Garvin, Jr.	1661	991		Mtg. see REM Bk 1661 Pg 994 Mtg assigned S.C. Nat'l Bank Int.
35415 May 10, 1984	"			"	Eugene C. Garvin Jr.	1662	15		Mtg assigned Shearson/American Express Mtg. Corp. In mtg. see REM Bk 1661 Pg 988
"	"			"	" " "	1662	15		In mtg. see REM Bk 1661 Pg 992 Mtg assigned S.C. Nat'l Bank
35415 May 10, 1984	"			"	Eugene C. Garvin, Jr.	1661	995		
35415 May 10, 1984	"			"	Eugene C. Garvin Jr.	1662	16		Mtg assigned Shearson/American Express Mtg. Corp. In mtg. see REM Bk 1661 Pg 992
"	"			"	" " "	1662	16		In mtg. see REM Bk 1661 Pg 996 Mtg assigned S.C. Nat'l Bank
35415 May 10, 1984	"			"	Eugene C. Garvin Jr.	1661	999		
35415 May 10, 1984	"			"	Eugene C. Garvin Jr.	1662	6		Mtg. assigned Shearson/American Express Mtg. Corp. In mtg. see REM Bk 1661 Pg 996
"	"			"	" " "	1662	6		In mtg. see REM Bk 1662 Pg 1 Mtg. assigned S.C. Nat'l Bank
35415 May 10, 1984	"			"	Eugene C. Garvin Jr.	1662	4		
35415 May 10, 1984	"			"	Eugene C. Garvin Jr.	1662	5		Mtg assigned Shearson/American Express Mtg. Corp. In mtg. see REM Bk 1662 Pg 1
"	"			"	" " "	1662	5		
39333 June 13, 1984	"			"	Edward F. Girardeau	1667	441	48,050 ^{.00}	Unit 26-E Heritage Park
39333 June 13, 1984	"			"	Edward F. Girardeau	1667	445	45,950 ^{.00}	Unit 27-E Heritage Park
39333 June 13, 1984	"			"	Edward F. Girardeau	1667	449	45,950 ^{.00}	Unit 28-E Heritage Park
39333 June 13, 1984	"			"	Edward F. Girardeau	1667	453	45,950 ^{.00}	Unit 29-E Heritage Park

INDIRECT or MORTGAGEE Index to Real Estate Mortgages — Greenville County, S. C.

Open at Proper Tab according to First Letter or Letters of Name and refer to Buff Sub-Index sheet for page reference.

(N)

FILE NUMBER DATE OF RECORD	MORTGAGEES FAMILY NAMES	GIVEN NAMES ABCDEFGH	GIVEN NAMES IJKLMNO	GIVEN NAMES PQRSTUVWXYZ	MORTGAGORS	BOOK	PAGE	Amount	BRIEF DESCRIPTION, LOCATION, ETC. (Not Warranted)
39333 June 13, 1984	Mid -			Co. Inc. South Mtg.	Edward F. Girardean	1667	457	45,950 ^{.00}	Unit 30-E Heritage Park
39333 June 13, 1984	"			"	Edward F. Girardean	1667	461	48,050 ^{.00}	Unit 31-E Heritage Park
39333 June 13, 1984	"			"	Nicholson U. Zucker	1667	465	48,050 ^{.00}	Unit 32-F Heritage Park
39333 June 13, 1984	"			"	Nicholson U. Zucker	1667	469	45,950 ^{.00}	Unit 33-F Heritage Park
39333 June 13, 1984	"			"	Nicholson U. Zucker	1667	473	45,950 ^{.00}	Unit 34-F Heritage Park
39333 June 13, 1984	"			"	Nicholson U. Zucker	1667	477	45,950 ^{.00}	Unit 35-F Heritage Park
39333 June 13, 1984	"			"	Nicholson U. Zucker	1667	481	48,050 ^{.00}	Unit 36-F Heritage Park
39337 June 13, 1984	"			"	Edward F. Girardean	1667	444		Mtg. sec. REM BK 1667 Pg 441 Mtg. assigned S.C. Nat'l Bank For
39337 June 13, 1984	"			"	Edward F. Girardean	1667	493		In Mtg. sec. REM BK 1667 Pg 441 Mtg. assigned Alliance Mtg. Co.
39337 June 13, 1984	"			"	Edward F. Girardean	1667	448		Mtg. sec. REM BK 1667 Pg 445 Mtg. assigned S.C. Nat'l Bank For
39337 June 13, 1984	"			"	Edward F. Girardean	1667	494		Mtg. sec. REM BK 1667 Pg 445 Mtg. assigned Alliance Mtg. Co. For
39337 June 13, 1984	"			"	Edward F. Girardean	1667	452		Mtg. sec. REM BK 1667 Pg 449 Mtg. assigned S.C. Nat'l Bank For
39337 June 13, 1984	"			"	Edward F. Girardean	1667	495		Mtg. sec. REM BK 1667 Pg 449 Mtg. assigned Alliance Mtg. Co. For
39337 June 13, 1984	"			"	Edward F. Girardean	1667	456		Mtg. sec. REM BK 1667 Pg 453 Mtg. assigned S.C. Nat'l Bank For
39337 June 13, 1984	"			"	Edward F. Girardean	1667	496		Mtg. sec. REM BK 1667 Pg 453 Mtg. assigned Alliance Mtg. Co. For
39337 June 13, 1984	"			"	Edward F. Girardean	1667	460		Mtg. sec. REM BK 1667 Pg 457 Mtg. assigned S.C. Nat'l Bank For

INDIRECT or MORTGAGEE Index to Real Estate Mortgages — Greenville County, S. C.

()
 Open at Proper Tab according to First Letter or Letters of Name and refer to Buff Sub-Index sheet for page reference.

FILE NUMBER DATE OF RECORD	MORTGAGEES FAMILY NAMES	GIVEN NAMES ABCDEFGHIJ	GIVEN NAMES JKLMNO	GIVEN NAMES PQRSTUVWXYZ	MORTGAGORS	BOOK	PAGE	Amount	BRIEF DESCRIPTION, LOCATION, ETC. (Not Warranted)
39337 June 13, 1984	Mid-			Co. Inc. South Mtg.,	Edward J. Girardeau	1667	497		For mtg. see REM BK 1667 Pg 457 mtg. assigned Alliance Mtg. Co.
39337 June 13, 1984	"			" "	Edward J. Girardeau	1667	464		Mtg. see REM BK 1667 Pg 461 mtg. assigned S.C. Nat'l Bank. For
39337 June 13, 1984	"			" "	Edward J. Girardeau	1667	498		Mtg. see REM BK 1667 Pg 461 mtg. assigned Alliance Mtg. Co. For
39337 June 13, 1984	"			" "	Nicholson U. Tucker	1667	468		Mtg. see REM BK 1667 Pg 465 mtg. assigned S.C. Nat'l Bank. For
39337 June 13, 1984	"			" "	Nicholson U. Tucker	1667	499		Mtg. see REM BK 1667 Pg 465 mtg. assigned Alliance Mtg. Co. For
39337 June 13, 1984	"			" "	Nicholson U. Tucker	1667	472		Mtg. see REM BK 1667 Pg 469 mtg. assigned S.C. Nat'l Bank. For
39337 June 13, 1984	"			" "	Nicholson U. Tucker	1667	500		Mtg. see REM BK 1667 Pg 469 mtg. assigned Alliance Mtg. Co. For
39337 June 13, 1984	"			" "	Nicholson U. Tucker	1667	476		Mtg. see REM BK 1667 Pg 473 mtg. assigned S.C. Nat'l Bank. For
39337 June 13, 1984	"			" "	Nicholson U. Tucker	1667	501		Mtg. see REM BK 1667 Pg 473 mtg. assigned Alliance Mtg. Co. For
39337 June 13, 1984	"			" "	Nicholson U. Tucker	1667	480		Mtg. see REM BK 1667 Pg 477 mtg. assigned S.C. Nat'l Bank. For
39337 June 13, 1984	"			" "	Nicholson U. Tucker	1667	502		Mtg. see REM BK 1667 Pg 477 mtg. assigned Alliance Mtg. Co. For
39337 June 13, 1984	"			" "	Nicholson U. Tucker	1667	484		Mtg. see REM BK 1667 Pg 481 mtg. assigned S.C. Nat'l Bank. For
39337 June 13, 1984	"			" "	Nicholson U. Tucker	1667	503		Mtg. see REM BK 1667 Pg 481 mtg. assigned Alliance Mtg. Co. For
14449 Nov 12, 1984	"	Tech. Inc. Continent food			Albert A. Bell, et al	1689	340	28,472	.82 9.57 acres Fountain Inn
21526 Mar. 26, 1986	"			Co Inc. South Mtg	Karen E. Shuman	1818	258		For mtg. see REM BK 1411 Pg 289 mtg. assigned Fed Home Loan Mtg Corp
21526 Nov 26, 1986	"			" "	Dona W. Leppard ^{et al}	1818	257		1411 Pg 728 & record 1414 Pg 712 Mtg + assign for orig Mtg see REM BK

REVERSE or MORTGAGEE Index to Real Estate Mortgages — Greenville County, S. C.

3 1988
()

REG. U. S. PAT OFFICE *Chas. M. Cotts* County Indexes Since 1888 An Identifying Trade Mark

Open at Proper Tab according to First Letter or Letters of Name and refer to Buff Sub-Index sheet for page reference.

COTT FAMILY NAME INDEX No. 75 © 1949
MADE BY THE COTT INDEX COMPANY, COLUMBUS, OHIO
SOLD BY PHOTO COPY SUPPLY, MAULDIN, S. C.

FILE NUMBER DATE OF RECORD	MORTGAGEES FAMILY NAMES	GIVEN NAMES ABCDEFGHIJ	GIVEN NAMES JKLMNOPQ	GIVEN NAMES RSTUVWXYZ	MORTGAGORS	BOOK	PAGE	Amount	BRIEF DESCRIPTION, LOCATION, ETC. (Not Warranted)
21526 Nov 26, 1986	Mid-			Co. Inc. South Mtg	James Wilkinson Purciful	1818	259		Mtg assign 2nd Home Loan Mtg Corp for mtg see Rem Blk 1376 pg 391 + record book 1384 pg 792
" " 18509	"			"	"	1818	259		for mtg see Rem Blk 1390 pg 783
Oct 20, 1987 26676	"			"	Beverly Apartments, a Ltd Plc.	1895	518		mtg assign. B.M.A.C. mtg. Corp. of PA. Blk. for mtg. see Rem Blk 1390 pg 783
Dec 8, 1987 29882	"			"	Beverly Apartments a Ltd Plc.	1904	304		mtg. assigned the Philadelphia trust
Dec. 30, 1987 49922	"			Inc. State Home	Sherry Jones	1908	280		for mtg. see Rem Blk 1502 pg 967 mtg assigned Southeast Bank NA
May 17, 1988 50304	"			Inc State Home	Sherry Jones	1932	753		for mtg see Rem BK 1502 pg 967 mtg assign to mid-state Home Loan
May 17, 1988 50493	"			Inc State Homes	Sherry Jones	1932	770		for mtg see Rem BK 1502 pg 967 mtg assign to mid-state Trust II
May 17, 1988 3587	"			" " "	Sherry Jones	1932	779		for mtg see Rem BK 1502 pg 967 - mtg assign to Southeast Bank, NA
July 21, 1988 15985	"			Co. Inc. South mtg	Laing Village a Ltd Plc	1948	124		Just Co. for mtg see Blk 1431 pg 234 Mtg assign First Wisconsin
Sept. 28, 1988 "	"			to. Inc. South mtg.	Thomas H. Shey	1963	292		Release of Lien from judgment Roll # 88-4652 for mtg see Blk 1419 Pg. 725
" 17871	"			" " "	"	1963	292		
Oct. 10, 1988 17872	"			to. Inc. South mtg.	Richard Carl Allred	1965	916		for mtg see Blk 1391 pg 723 Mtg Assign to Federal Home Loan Corp. for mtg see Blk 1386 pg 262
Oct. 10, 1988 17873	"			to. Inc. South mtg.	Barbara D Croseman	1965	917		Mtg Assign to Federal Home Mtg Corp. for mtg see Blk 1390 pg 188
Oct. 10, 1988 17874	"			to. Inc. South mtg.	Antje Ursula Stator	1965	918		Mtg. Assign to Federal Home Loan Mtg Corp. for mtg see Blk 1385 pg 694
Oct. 10, 1988 17875	"			to. Inc. South mtg.	Daniel J. Capparelli	1965	919		Mtg. Assign to Fed Home Loan Mtg Mtg Corp for mtg see Blk 1385 pg 691
Oct. 10, 1988	"			to. Inc. South mtg.	Hugh C. Winslow Jr	1965	920		Mtg Assign to Federal Home Loan

REVERSE or MORTGAGEE Index to Real Estate Mortgages — Greenville County, S. C.

REG. U. S. PAT. OFFICE *Chas. McCath* County Indexes Since 1888 An Identifying Trade Mark

 Open at Proper Tab according to First Letter or Letters of Name and refer to Buff Sub-Index sheet for page reference.

COTT FAMILY NAME INDEX No. 75 © 1949
MADE BY THE COTT INDEX COMPANY, COLUMBUS, OHIO
SOLD BY PHOTO COPY SUPPLY, MAULDIN, S. C.

FILE NUMBER DATE OF RECORD	MORTGAGEES FAMILY NAMES	GIVEN NAMES ABCDEFGHIJ	GIVEN NAMES JKLMNOPQ	GIVEN NAMES RSTUVWXYZ	MORTGAGORS	BOOK	PAGE	Amount	BRIEF DESCRIPTION, LOCATION, ETC. (Not Warranted)
17876 Oct. 10, 1988	Mid			to hie. South mtg.	Henry M. Rambo III	1965	921		Corp for mtg. see Bk 1385 pg. 412 Mtg Assign to Federal Home Loan Mtg
17877 Oct. 10, 1988	"			to hie. South mtg.	Christopher & Jacobia	1965	922		Corp for mtg. see Bk 1387 pg. 580 Mtg Assign to Federal Home Loan Mtg
17878 Oct. 10, 1988	"			to hie. South mtg.	Stephen A. Switt	1965	923		Corp for mtg. see Bk 1387 pg. 609 Mtg Assign to Federal Home Loan Mtg
17879 Oct. 10, 1988	"			to hie. South mtg.	Ranny Francis Queen	1965	924		Corp for mtg. see Bk 1381 pg. 865 Mtg Assign to Federal Home Loan Mtg
"	"			" "	" "	1965	924		+ Re Record Bk 1383 pg. 400
17880 Oct. 10, 1988	"			to hie. South mtg.	Cheryl Z. Alexander	1965	925		Corp for mtg. see Bk 1390 pg. 284 Mtg Assign to Fide. Home Loan Mtg
17881 Oct. 10, 1988	"			to hie. South mtg.	E Larry Kelly, Jr.	1965	926		Corp for mtg. see Bk 1387 pg. 914 Mtg Assign to Federal Home Loan Mtg
24093 Nov. 16, 1988	"	Financial Services, Inc.		Financial Services, Inc.	Roy Edward Cobb, Jr.	1972	984	34,867 ¹⁷³	Lot 18 Rockwood Park Sec. A.
24278 Nov. 17, 1988	"	Financial Services, Inc.		Financial Services, Inc.	Roy Edward Cobb, Jr.	1973	169		Mtg assign associated Financial Services of America for mtg. see Bk 1972 pg. 984
"	"	"		"	"	1973	169		
26523 Dec. 2, 1988	"	Financial Services, Inc.		State	Ralph Arnold Campbell	1975	864	33,863 ¹⁶	Lot 2 Blue Ridge Dr Sec. 1A. for mtg. see Bk 1975 pg. 864
26524 Dec. 2, 1988	"	Financial Services, Inc.		State	Ralph Arnold Campbell	1975	868		Mtg assign associated Financial Services of America
8284 Feb. 27, 1989	"			to hie. South mtg.	Eugene C. Darwin, Jr.	1990	495		Release of Lien from judgement Roll 88-7912 for mtg. see Bk 1661 pg. 980
"	"			" "	" "	1990	495		
8288 Feb. 27, 1989	"			to hie. South mtg.	Eugene C. Darwin, Jr.	1990	499		Release of Lien from judgement Roll 88-7897 for mtg. see Bk 1661 pg. 992
"	"			" "	" "	1990	499		

INDIRECT or MORTGAGEE Index to Real Estate Mortgages — Greenville County, S. C.

REG. U. S. PAT. OFFICE *Chem-Lock* County Indexes Since 1888 An Identifying Trade Mark

☞ Open at Proper Tab according to First Letter or Letters of Name and refer to Buff Sub-Index sheet for page reference.

COTT FAMILY NAME INDEX No. 75 © 1949
MADE BY THE COTT INDEX COMPANY, COLUMBUS, OHIO
SOLD BY PHOTO COPY SUPPLY, MAULDIN, S. C.

()

FILE NUMBER	DATE OF RECORD	MORTGAGEES FAMILY NAMES	GIVEN NAMES ABCDEFGH	GIVEN NAMES IJKLMNO	GIVEN NAMES PQRSTUVWXYZ	MORTGAGORS	BOOK	PAGE	Amount	BRIEF DESCRIPTION, LOCATION, ETC. (Not Warranted)
8284	Feb 27, 1989	Mid			Co. Inc. South Mtg.	Eugene C. Darwin, Jr.	1990	500		Release of Lien from Judgement Roll 88-7907 For Mtg see Bk 1661 pg. 996
"	"	"			" "	" " " "	1990	500		
8290	Feb 27, 1989	"			Co. Inc. South Mtg.	Eugene C. Darwin, Jr.	1990	501		Release of Lien from Judgement Roll 88-7910 For Mtg see Bk 1661 pg. 988
"	"	"			" "	" " " "	1990	501		
8291	Feb 27, 1989	"			Co. Inc. South Mtg.	Eugene C. Darwin, Jr.	1990	502		Release of Lien from Judgement Roll 88-7911 For Mtg see Bk 1661 pg. 984
"	"	"			" "	" " " "	1990	502		
8672	Feb 28, 1989	"			Co. Inc. South Mtg.	E. Wayne Baker	1990	964		Release of Lien from Judgement Roll 88-7921 For Mtg see Bk 1660 pg 619
"	"	"			" "	" " " "	1990	964		
8673	Feb 28, 1989	"			Co. Inc. South Mtg.	E. Wayne Baker	1990	965		Release of Lien from Judgement Roll 88-7918 For Mtg see Bk 1660 pg 615
"	"	"			" "	" " " "	1990	965		
8674	Feb 28, 1989	"			Co. Inc. South Mtg.	E. Wayne Baker	1990	966		Release of Lien from Judgement Roll 88-7917 For Mtg see Bk 1660 pg 627
"	"	"			" "	" " " "	1990	966		
8675	Feb 28, 1989	"			Co. Inc. South Mtg.	E. Wayne Baker	1990	967		Release of Lien from Judgement Roll 88-7901 For Mtg see Bk 1660 pg 611
"	"	"			" "	" " " "	1990	967		
8676	Feb 28, 1989	"			Co. Inc. South Mtg.	E. Wayne Baker	1990	968		Release of Lien from Judgement Roll 88-7904 For Mtg see Bk 1660 pg 631
"	"	"			" "	" " " "	1990	968		

INDIRECT or MORTGAGEE Index to Real Estate Mortgages — Greenville County, S. C.

REG. U. S. PAT. OFFICE *Chas McCott* County Indexes Since 1888 An Identifying Trade Mark

Open at Proper Tab according to First Letter or Letters of Name and refer to Buff Sub-Index sheet for page reference.

COTT FAMILY NAME INDEX No. 75 © 1949 MADE BY THE COTT INDEX COMPANY, COLUMBUS, OHIO SOLD BY PHOTO COPY SUPPLY, MAULDIN, S. C.

FILE NUMBER DATE OF RECORD	MORTGAGEES FAMILY NAMES	GIVEN NAMES ABCDEFGH	GIVEN NAMES IJKLMNO	GIVEN NAMES PQRSTUVWXYZ	MORTGAGORS	BOOK	PAGE	Amount	BRIEF DESCRIPTION, LOCATION, ETC. (Not Warranted)
8677 Feb 28, 1989	Mid			Co Inc. South Mtg	E. Wayne Baker	1990	969		88-7902 2d Mtg see Bk 1660 pg 623 Release of Lien from Judgment Roll
8678 Feb 28, 1989	"			Co Inc. South Mtg	Porter O. Kinard	1990	970		88-7903 2d Mtg see Bk 1661 pg 976 Release of Lien from Judgment Roll
8679 Feb 28, 1989	"			Co Inc. South Mtg	Porter O. Kinard	1990	971		88-7905 2d Mtg see Bk 1661 pg 972 Release of Lien from Judgment Roll
8680 Feb 28, 1989	"			Co Inc. South Mtg	Porter O. Kinard	1990	972		88-7908 2d Mtg see Bk 1661 pg 955 Release of Lien from Judgment Roll
8681 Feb 28, 1989	"			Co Inc. South Mtg	Porter O. Kinard	1990	973		88-7906 2d Mtg see Bk 1661 pg 968 Release of Lien from Judgment Roll
8682 Feb 28, 1989	"			Co Inc. South Mtg	Porter O. Kinard	1990	974		88-7898 2d Mtg see Bk 1661 pg 959 Release of Lien from Judgment Roll
8683 Feb 28, 1989	"			Co Inc. South Mtg	Porter O. Kinard	1990	975		88-7916 2d Mtg see Bk 1661 pg 964 Release of Lien from Judgment Roll
8684 Feb 28, 1989	"			Co Inc. South Mtg	Zonnie A. Darwin, Sr	1990	976		88-7915 2d Mtg see Bk 1660 pg 643 Release of Lien from Judgment Roll
8685 Feb 28, 1989	"			Co Inc. South Mtg	Zonnie A. Darwin, Sr	1990	977		88-7900 2d Mtg see Bk 1660 pg 647 Release of Lien from Judgment Roll
8686 Feb 28, 1989	"			Co Inc. South Mtg	Zonnie A. Darwin, Sr	1990	978		88-7899 2d Mtg see Bk 1660 pg 651 Release of Lien from Judgment Roll
8687 Feb 28, 1989	"			Co Inc. South Mtg	Zonnie A. Darwin, Sr	1990	979		88-7920 2d Mtg see Bk 1660 pg 659 Release of Lien from Judgment Roll
8688 Feb 28, 1989	"			Co Inc. South Mtg	Zonnie A. Darwin, Sr	1990	980		88-7919 2d Mtg see Bk 1660 pg 655 Release of Lien from Judgment Roll
8689 Feb 28, 1989	"			Co Inc. South Mtg	Zonnie A. Darwin, Sr	1990	981		88-7914 2d Mtg see Bk 1660 pg 635 Release of Lien from Judgment Roll
8690 Feb 28, 1989	"			Co Inc. South Mtg	Zonnie A. Darwin, Sr	1990	982		88-7913 2d Mtg see Bk 1660 pg 639 Release of Lien from Judgment Roll
13177 Mar 28, 1989	"			Co Inc. South Mtg	Eugene C. Darwin Jr	1995	964		Roll 88-7909 2d Mtg see Bk 1662 pg 1 Release of Lien from Judgment
17038 Apr 20, 1989	"			Co Inc. South Mtg	Edward F. Birardese	2000	760		89-12743 2d Mtg see Bk 1667 pg 445 Release of Lien from Judgment Roll

INDIRECT or MORTGAGEE Index to Real Estate Mortgages — Greenville County, S. C.

REG. U. S. PAT. OFFICE *Chas. McCall* County Indexes Since 1888 An Identifying Trade Mark

Open at Proper Tab according to First Letter or Letters of Name and refer to Buff Sub-Index sheet for page reference.

COTT FAMILY NAME INDEX No. 75 © 1949
MADE BY THE COTT INDEX COMPANY, COLUMBUS, OHIO
SOLD BY PHOTO COPY SUPPLY, MAULDIN, S. C.

()

FILE NUMBER	MORTGAGEES FAMILY NAMES	GIVEN NAMES ABCDEFGHIJ	GIVEN NAMES IJKLMNOP	GIVEN NAMES PQRSTUVWXYZ	MORTGAGORS	BOOK	PAGE	Amount	BRIEF DESCRIPTION, LOCATION, ETC. (Not Warranted)
DATE OF RECORD									
17564 Apr 25, 1989	Mid			Co Inc. South Mtg	Edward J. Girardeau	2001	378		89-1275 Jan Mtg see Bk 1667 pg 457 Release of Lien from Judgment Roll
17570 Apr 25, 1989	"			Co Inc. South Mtg	Edward J. Girardeau	2001	384		89-1281 Jan Mtg see Bk 1667 pg 441 Release of Lien from Judgment Roll
17571 Apr 25, 1989	"			Co Inc. South Mtg	Edward J. Girardeau	2001	385		89-1280 Jan Mtg see Bk 1667 pg 461 Release of Lien from Judgment Roll
17572 Apr 25, 1989	"			Co Inc. South Mtg	Edward J. Girardeau	2001	386		89-1283 Jan Mtg see Bk 1667 pg 449 Release of Lien from Judgment Roll
17573 Apr 25, 1989	"			Co Inc. South Mtg	Edward J. Girardeau	2001	387		89-1282 Jan Mtg see Bk 1667 pg 453 Release of Lien from Judgment Roll
17565 Apr 25, 1989	"			Co Inc. South Mtg	Nicholson U. Tucker	2001	379		89-1335 Jan Mtg see Bk 1667 pg 473 Release of Lien from Judgment Roll
17566 Apr 25, 1989	"			Co Inc. South Mtg	Nicholson U. Tucker	2001	380		89-1276 Jan Mtg see Bk 1667 pg 465 Release of Lien from Judgment Roll
17567 Apr 25, 1989	"			Co Inc. South Mtg	Nicholson U. Tucker	2001	381		89-1277 Jan Mtg see Bk 1667 pg 477 Release of Lien from Judgment Roll
17569 Apr 25, 1989	"			Co Inc. South Mtg	Nicholson U. Tucker	2001	382		89-1278 Jan Mtg see Bk 1667 pg 465 Release of Lien from Judgment Roll
17568 Apr 25, 1989	"			Co Inc. South Mtg	Nicholson U. Tucker	2001	383		89-1279 Jan Mtg see Bk 1667 pg 481 Release of Lien from Judgment Roll
35310 Aug 9, 1989	"			Financial Serv Inc. State	Carol Bryant ^{et al}	2021	704	.10 6, 128	Lot 9 Apple Blossom Service Serv Inc. Jan Mtg see Bk 2021 pg 704
35308 Aug 9, 1989	"			Financial Serv Inc. State	Carol Bryant ^{et al}	2021	708		Mtg assign Landmark Financial

