

INDIRECT or MORTGAGEE Index to Real Estate Mortgages — Greenville County, S. C.

REG. U. S. PAT. OFFICE *Chas McCott* County Indexes Since 1888 An Identifying Trade Mark

☞ Open at Proper Tab according to First Letter or Letters of Name and refer to Buff Sub-Index sheet for page reference.

COTT FAMILY NAME INDEX No. 75 © 1949
MADE BY THE COTT INDEX COMPANY, COLUMBUS, OHIO
SOLD BY WALKER, EVANS & COGSWELL CO., CHARLESTON, S.C.

(A)

FILE NUMBER	MORTGAGEES	GIVEN NAMES	GIVEN NAMES	GIVEN NAMES	MORTGAGORS	BOOK	PAGE	Amount	BRIEF DESCRIPTION, LOCATION, ETC.
DATE OF RECORD	FAMILY NAMES	ABCDEFGHIJ	IJKLMNO	PQRSTUVWXYZ				(Not Warranted)	
16521 Jan. 13, 1975	M C C	<i>Financial Services, Inc.</i>			<i>J. F. Stillman, et al</i>	1331	319	2,700	(Hunt) Lot 57 Dilworth St.
17429 Jan. 23, 1975	"	"	"	"	<i>Clyde Turner</i>	1331	937	5,796	ave. Eastlake Lot 20 & Pt. lot 19 E. Circle
18652 Feb. 10, 1975	"	"	"	"	<i>James P. Hyman, et al</i>	1332	921	9,240	Lot Brook Glen Rd.
18607 Feb. 10, 1975	"	"	"	"	<i>Homer P. Burnett, et al</i>	1332	971		in 117p. 2nd Bk. 1st. 1st. pg. 435 Release to 1st. Judgment # M-161
19593 Feb. 21, 1975	"	"	"	"	<i>Ernest L. Sultz, et al</i>	1333	618	9,000	(Mable ave.) Lot 86 Yorkshire Dr.
19915 Feb. 26, 1975	"	"	"	"	<i>James J. Cassell, et al</i>	1333	841	13,270	Stone Land Co. Lot 6 W. Earle St. Sec. 3
19995 Feb. 27, 1975	"	"	"	"	<i>Whiggisville Dev. Co., Inc.</i>	1333	951		Release Lots N-27, N-28, N-30 N-35 & N-40 Sec. 6-N. by Judgment Release to 1st. Judgment # M-161 Release to 1st. Judgment # M-161
21173 Mar. 14, 1975	"	"	"	"	(a/a made M. Campbell Edmund) <i>Maudie M. Campbell</i>	1334	875	3,168	St. Dille St. Pt. lot 29 Jolly (Lincoln)
21994 Mar. 25, 1975	"	"	"	"	<i>Charles Posley, et al</i>	1335	501	5,184	Kennedy Park Court rd. Lot 26 Blossom Dr.
22083 Mar. 26, 1975	"	"	"	"	<i>Linwood L. McDowell, et al</i>	1335	567	2,880	"Blueberry Park" Lot 28 Sprayberry Dr.
22081 Mar. 26, 1975	"	"	"	"	<i>John D. Ness, Jr., et al</i>	1335	569	10,080	"Grandale Forest Sec. 1" Lot 2 Brewery Rd.
22081 Mar. 26, 1975	"	"	"	"	<i>Earl O. Robertson, et al</i>	1335	571	15,228	72 "Pagan Terrace" Court rd. Lot 10 Mayflower ave.
22745 Apr. 2, 1975	"	"	"	"	<i>James A. Parent, et al</i>	1336	48	2,220	Blue Mt. Rd. Lot 11 Watkins Rd.
24099 Apr. 17, 1975	"	"	"	"	<i>Lucile S. Hodge, et al</i>	1337	259	9,480	00 abney mills "Brandon" Lot 99 (17) Hatch St. Sec. 1

INDIRECT or MORTGAGEE Index to Real Estate Mortgages — Greenville County, S. C.



REG. U. S. PAT. OFFICE *Chas. M. Cotts* County Indexes Since 1888 An Identifying Trade Mark



Open at Proper Tab according to First Letter or Letters of Name and refer to Buff Sub-Index sheet for page reference.

COTT FAMILY NAME INDEX No. 75 © 1949
MADE BY THE COTT INDEX COMPANY, COLUMBUS, OHIO
SOLD BY WALKER, EVANS & COGSWELL CO., CHARLESTON, S.C.

FILE NUMBER DATE OF RECORD	MORTGAGEES FAMILY NAMES	GIVEN NAMES ABCDEFGHIJ	GIVEN NAMES KLMNO	GIVEN NAMES PQRSTUVWXYZ	MORTGAGORS	BOOK	PAGE	Amount	BRIEF DESCRIPTION, LOCATION, ETC. (Not Warranted)
24297 Apr. 21, 1975	M C C	Financial	Services, Inc.		Jack E. Burnett, et al	1337	417	.88	Penitentiary Pl. Duille St. Lot 14 Blk 2 near
25724 May 6, 1975	"	"	"	"	et al Robert L. Simpson,	1338	569	.00	"Brookwood"
25724 May 6, 1975	"	"	"	"	Evans J. Hill, et al	1338	571	1,260	Lot 41 Howard Dr., Eastdale Div.
25724 May 6, 1975	"	"	"	"	Dr. Columbus Alvin Hooper,	1338	573	3,990	Lot 134 Daisy Lane, Piedmont Estate
26658 May 16, 1975	"	"	"	"	Windell W. Compton	1339	410	.48	Lot 17 Nimety St. Nimety Ave. Albemarle 1304 page 415 Relief Lien by Judgment Roll # 19-1413
26835 May 19, 1975	"	"	"	"	Mildred N. McKehee	1339	519	10,625	Notes, Sec. 2 Lot 72 Kay Dr. Belmont
27275 May 22, 1975	"	"	"	"	Luther J. Lowe, et al	1339	773	4,121	Mass. Dr. "Biltmore"
27969 May 29, 1975	"	"	"	"	George L. Rice, et al	1340	373	.00	Lot 32 Bear Dr. (Bear Dolphin Strip, Ft. Summ
27961 May 29, 1975	"	"	"	"	et al Douglas L. Jamerson	1340	379	9,000	Lot 25 March Circle, "Farmington Area"
28277 Jun. 2, 1975	"	"	"	"	Willie Green	1340	641	5,760	Lot 32 Clayton Dr., Belting Circle
28277 Jun. 2, 1975	"	"	"	"	Willie Green	1340	643	.00	Lots 23, 24, 25 + 26 Belting Circle
28277 Jun. 2, 1975	"	"	"	"	James E. Trillman, et al	1340	645	7,440	Lot 27, 28, 29, 133 Veteran Rd.
28279 Jun. 2, 1975	"	"	"	"	et al Robert Wayne McAdams	1340	647	5,346	Lot Cor. old U.S. Hwy. 29 + Veteran Rd.
28279 Jun. 2, 1975	"	"	"	"	et al Charles Edward McKinney	1340	651	.00	Lot 19, Dolphin Strip, Travelers Rest
28279 Jun. 2, 1975	"	"	"	"	Carlos L. Cannady	1340	653	8,880	Lot 1 Boston, N.Y. all to Sec. 3 Johnson's area
27532 Jun. 2, 1975	"	"	"	"	Eva S. Mathis	1340	887	8,880	Lot 77 Liney Oak, N.Y. (Myrtle St.) Spick Top St.
								52	Lot Westfield Ave.

INDIRECT or MORTGAGEE Index to Real Estate Mortgages — Greenville County, S. C.

REG. U. S. PAT. OFFICE *Chas. McCath* County Indexes Since 1888 An Identifying Trade Mark

Open at Proper Tab according to First Letter or Letters of Name and refer to Buff Sub-Index sheet for page reference.

COTT FAMILY NAME INDEX No. 75 © 1949
MADE BY THE COTT INDEX COMPANY, COLUMBUS, OHIO
SOLD BY WALKER, EVANS & COGSWELL CO., CHARLESTON, S.C.

(B)

FILE NUMBER DATE OF RECORD	MORTGAGEES FAMILY NAMES	GIVEN NAMES ABCDEFGH	GIVEN NAMES IJKLMNO	GIVEN NAMES PQRSTUVWXYZ	MORTGAGORS	BOOK	PAGE	Amount	BRIEF DESCRIPTION, LOCATION, ETC. (Not Warranted)
28532 Jun. 4, 1975	M C C	Financial	Services, Inc.		<i>etal</i> Michall Richardson	1340	889	.00 6,372	"Fair Hots" Blk E Lot 18 Brookdale ave., Greenville, S.C. Rem Blk. 1306 pg. 225
28673 June 5, 1975	"	"	"	"	Leroy Lewin <i>etal</i>	1341	26		Release Lien by Judgment <i>Case</i> M-1481
"	"	"	"	"	Leroy Lewin <i>etal</i>	1341	26		Release Lien by Judgment <i>Case</i> M-1481
29131 Jun. 10, 1975	"	"	"	"	Low Hallow	1341	347	.00 6,900	Lot Gar. Stall & David Sta
29339 Jun. 12, 1975	"	"	"	"	Edna R. Barnett <i>etal</i>	1341	563	.00 5,460	Release Hots. Lot 23 Alice ave.,
29339 Jun. 12, 1975	"	"	"	"	Elizabeth M. Lacey	1341	565	.00 8,280	Lot 12 Washington ave.,
29638 Jun. 16, 1975	"	"	"	"	Charles McCullough <i>etal</i>	1341	811	.28 8,939	Victor-Managhan mls. near Lot 41 (3) YUCA St., Sec. 2
29974 Jun. 19, 1975	"	"	"	"	John L. Smith <i>etal</i>	1342	130	.00 7,200	Spuille Lot 36 Roland Hots.
29974 Jun. 19, 1975	"	"	"	"	Edna B. Mearns <i>etal</i>	1342	132	.00 9,000	Lot 153
29974 Jun. 19, 1975	"	"	"	"	Melvin J. English <i>etal</i>	1342	134	.00 5,760	Eastlake Mauldin Lot 145 Drury Lane
30150 Jun. 20, 1975	"	"	"	"	Robert L. Wilson	1342	261	.00 7,920	"Golden Strip" Sub'd. Lot 20 Welch Circle
30661 Jun. 26, 1975	"	"	"	"	<i>(a/k/a Ernestine Price)</i> Mrs. Ernestine Price <i>copied</i>	1342	669	.00 6,300	ave. "Fair Hots." Lot 8 Blk. "K" Cumberland
30661 Jun. 26, 1975	"	"	"	"	John W. Carpenter <i>etal</i>	1342	671	.00 7,440	"Cannon's Park" Lot 17 Snow St.
30661 Jun. 26, 1975	"	"	"	"	Marcus J. McMakin, Jr. <i>etal</i>	1342	673	.00 6,720	"Igor Sanci Hots." Lot 103 Callahan ave.,
72 Jul. 1, 1975	"	"	"	"	Jimmy A. Wolfe <i>etal</i>	1343	55	.00 6,000	O'Neal St. near 99/100 ave. (Lot 1) St. Hwy. 101,
72 Jul. 1, 1975	"	"	"	"	Low Ellen R. Druffin	1343	53	.00 5,280	Spuille Lot 117 W. Georgia Rd.

INDIRECT or MORTGAGEE Index to Real Estate Mortgages — Greenville County, S. C.

REG. U. S. PAT. OFFICE *Chas. McClatchy* County Indexes Since 1888 An Identifying Trade Mark

Open at Proper Tab according to First Letter or Letters of Name and refer to Buff Sub-Index sheet for page reference.

COTT FAMILY NAME INDEX No. 75 © 1949
MADE BY THE COTT INDEX COMPANY, COLUMBUS, OHIO
SOLD BY WALKER, EVANS & COGSWELL CO., CHARLESTON, S.C.

FILE NUMBER DATE OF RECORD	MORTGAGEES FAMILY NAMES	GIVEN NAMES ABCDEFGH	GIVEN NAMES IJKLMNO	GIVEN NAMES PQRSTUVWXYZ	MORTGAGORS	BOOK	PAGE	Amount	BRIEF DESCRIPTION, LOCATION, ETC. (Not Warranted)
1546 July 18, 1975	M C C	Financial	Services, Inc.		Harold F. Doss 4 1/2 A Louise Hendrix	1344	187	6,480	see In "Merrifield Park" Sec. II Lot 80 Enfield way & Connecticut
1549 July 18, 1975	"	"	"	"	Louise Hendrix Cooper	1344	206	5,640	Lot Borden St. also pt. lot 54 Borden & Borden St. "Cade Sub" D'will Dr.
1549 July 18, 1975	"	"	"	"	Harold Scott, et al	1344	208	6,015	Lot 1 & 2 Jubilee Church Rd.
1705 July 21, 1975	"	"	"	"	Edward Watkins III et al	1344	276	4,080	Lot 12 Maggie St. (S.C. Hwy. 117)
2096 July 24, 1975	"	"	"	"	LPatrick Bradley moran,	1344	611	3,840	3.1 acres Hendersonville Rd. For Mtg. see E.M. Bl. 1290 pg. 551 Release in Judgment Release #19-2558
2230 July 25, 1975	"	"	"	"	Will Aiken, et al	1344	905	.00	James Rd.
2194 July 25, 1975	"	"	"	"	Truman Miller	1344	741	2,052	1.54 ac. Bruton Rd. & Rd. "Pine Grove 24th"
2194 July 25, 1975	"	"	"	"	Kinsland J. Hooper	1344	743	3,723	Lot 291 Pt. lot 28 Pine Grove "Map"
2194 July 25, 1975	"	"	"	"	Nancy J. Warril	1344	745	10,320	Lot Keith Dr. "Hammet ave. "Eastlake"
2874 Aug. 1, 1975	"	"	"	"	Clyde Turner et al	1345	285	9,480	Lot 20 1 Pt. lot 19 E. Circle "Adams mill Est."
3037 Aug. 4, 1975	"	"	"	"	John B. Hockenbery	1345	367	5,220	Lot 3 Whitestone ave. "Blondale II" muddin austin' Rd
4418 Aug. 18, 1975	"	"	"	"	Danny D. Pauls, et al	1346	435	7,500	Lot 65 Hickory Lane Rd.
4655 Aug. 20, 1975	"	"	"	"	Morris Melvin, et al	1346	569	5,580	Tract = 3.19 acres County avenue in Sheffield Forest Sec. II
4655 Aug. 20, 1975	"	"	"	"	Charles R. Monk	1346	573	3,996	Lot 40 Cor. Jek Stuart ave. & Highway see E.M. Bl. 1290 pg. 551 Release in Judgment Release #19-2558
4606 Aug. 20, 1975	"	"	"	"	L. R. Pendergrass, et al	1346	626		

INDIRECT or MORTGAGEE Index to Real Estate Mortgages — Greenville County, S. C.

REG. U. S. PAT. OFFICE *Chas. McCatt* County Indexes Since 1888 An Identifying Trade Mark

Open at Proper Tab according to First Letter or Letters of Name and refer to Buff Sub-Index sheet for page reference.


COTT FAMILY NAME INDEX No. 75 © 1949
MADE BY THE COTT INDEX COMPANY, COLUMBUS, OHIO
SOLD BY WALKER, EVANS & COGSWELL CO., CHARLESTON, S.C.

(C)

FILE NUMBER DATE OF RECORD	MORTGAGEES FAMILY NAMES	GIVEN NAMES ABCDEFGH	GIVEN NAMES IJKLMNO	GIVEN NAMES PQRSTUVWXYZ	MORTGAGORS	BOOK	PAGE	Amount	BRIEF DESCRIPTION, LOCATION, ETC. (Not Warranted)
4696 Aug. 26, 1975	MCC	Financial	Services, Inc.		L. R. Pendragon, et al	1346	627		Agmt. on Bank 188 page 57 Klaney Limby Judgment # 11-2-13
5700 Aug. 26, 1975	"	"	"	"	George N. Black	1347	55	2,808	Blk. D Summit view Lot 15, Red Stone St.
5275 Aug. 27, 1975	"	"	"	"	Boyd W. Mayes, et al	1347	190	3,402	Lot 5 Dahl St., St. Ann
5552 Aug. 29, 1975	"	"	"	"	Robert L. Merton, et al	1347	543	11,288	Martini Tract. 3.94 acres Pt. of John a.
5552 Aug. 29, 1975	"	"	"	"	Robert L. Merton, et al	1347	545	11,288	Lot County Rd.
5827 Sept. 2, 1975	"	"	"	"	William Kinnic, et al	1347	717	3,672	Blk. D Woodville Trct. St. Lots 11, 12 & 13, Linc St.
6354 Sept. 8, 1975	"	"	"	"	George L. Schank	1348	144	2,520	Marshall Estate Lot 1, Central ave.
6549 Sept. 10, 1975	"	"	"	"	Daniel R. Earnest	1348	360	5,760	Reynolds Sec. I Tract # 1 Lot 13, Camden Dr.
6549 Sept. 10, 1975	"	"	"	"	Charles C. Barrett	1348	362	6,720	(York Dr.) Camilla Park Lot 92 Blythwood Dr.
7282 Sept. 17, 1975	"	"	"	"	Clyde A. Walker	1349	1	5,640	Lot 114 5117 Brewertown Trce Rd.
8411 Sept. 29, 1975	"	"	"	"	Alice M. Gregg	1349	825	7,776	Lot Cap. Henry Dr. & White Sumler Dr.
8411 Sept. 29, 1975	"	"	"	"	Leola Anderson	1349	827	1,248	Lot 32 & Pt. lot 31
8811 Oct. 2, 1975	"	"	"	"	Plannie D. Meatt	1350	257	9,840	Lot 53, D'ville Dr.
8811 Oct. 2, 1975	"	"	"	"	Warren Bernard Metz, et al	1350	259	5,376	Super Hwy James Sites Lot 111 Broad Vista Blvd.
9255 Oct. 7, 1975	"	"	"	"	Simmons Bayce	1350	651	14,720	Phone # Lot 5 a 20 ft. Rd.
10467 Oct. 29, 1975	"	"	"	"	J. B. Alexander, et al	1351	657	8,220	Woodville Trct. Lot 13 Spruce St. Sec 7

INDIRECT or MORTGAGEE Index to Real Estate Mortgages — Greenville County, S. C.

REG. U. S. PAT. OFFICE *Chas McCott* County Indexes Since 1888 An Identifying Trade Mark


 Open at Proper Tab according to First Letter or Letters of Name and refer to Buff Sub-Index sheet for page reference.

COTT FAMILY NAME INDEX No. 75 © 1949
MADE BY THE COTT INDEX COMPANY, COLUMBUS, OHIO
SOLD BY WALKER, EVANS & COGSWELL CO., CHARLESTON, S.C.

FILE NUMBER DATE OF RECORD	MORTGAGEES FAMILY NAMES	GIVEN NAMES ABCDEFGHIJ	GIVEN NAMES KLMNO	GIVEN NAMES PQRSTUWXYZ	MORTGAGORS	BOOK	PAGE	Amount	BRIEF DESCRIPTION, LOCATION, ETC. (Not Warranted)
10467 Oct. 20, 1975	MCC				Herman C. Hudson	135,	059	7,920	1100 th Sec. 2 Lot 208 Daven N. Dale
10467 Oct. 20, 1975	"	"	"	"	Donella J. Drabinski	135,	00,	4,992	Berry Dr. woods. Mt. Butler St. Lot 5 Miller St. & Lots 6 & 7
10713 Oct. 22, 1975	"	"	"	"	William K. Lawrence	135,	823	1,848	Chesterfield, Ct. Sec 3 Belle Meade Lot 295 Lancaster Lane +
11537 Oct. 30, 1975	"	"	"	"	Elden E. Martin et al H. W. Maude, M. Campbell, W. Edmund	1352	427	19,326	also 2 ac. oak lawn St. + access Oak Lawn St Drille St.
13610 Nov. 17, 1975	"	"	"	"	Maudie M. Campbell	1353	715	3,655	Lot Valley St. (Pickney St.) "Pleasantdale"
13321 Nov. 19, 1975	"	"	"	"	Danny B. Mey et al	1354	20	9,933	Lot 2 Pleasantdale Circle Hillsborough
13652 Nov. 24, 1975	"	"	"	"	J. Wallace Lambert et al	1354	325	6,120	Lot 61 Salado Lane
14020 Nov. 28, 1975	"	"	"	"	Dorance B. Lanester	1354	693	8,845	Lot 59 (#9 South St. (anc.) Sec. 1 subd. Burlington Ind. Inc. Jorgens
"	"	"	"	"	" " "	1354	693		rustin St.
14020 Nov. 28, 1975	"	"	"	"	Georgia D. Smith et al	1354	695	9,611	Lot State Hwy. 296 Ed. Moore St.
14447 Dec. 3, 1975	"	"	"	"	Robert E. Dennis et al	1355	65	14,909	Int 1200 Harrison - Bridge
14447 Dec. 3, 1975	"	"	"	"	Donald H. Conners	1355	67	2,376	Lot 27 Pleasant View Int mty. on Rem Bank 1302 pg. 255 Release Lien by Judgment Ref # M-59442
14842 Dec. 8, 1975	"	"	"	"	Barbara Dale Revere et al	1355	379		baseball
15033 Dec. 10, 1975	"	"	"	"	John A. Bindewald et al	1355	553	4,452	Lot 11 Rosemary Lane Golden Strip
15033 Dec. 10, 1975	"	"	"	"	Robert L. Wilson et al	1355	555	9,840	Lot 25 Welch Circle Dimit's Rd. Oaklawn St.
15133 Dec. 11, 1975	"	"	"	"	Charles Henry Thomason	1355	557	7,749	Lot - 22 ac. Ford - Shoals -

INDIRECT or MORTGAGEE Index to Real Estate Mortgages — Greenville County, S. C.

REG. U. S. PAT. OFFICE *Chas McCulloch* County Indexes Since 1888 An Identifying Trade Mark

 Open at Proper Tab according to First Letter or Letters of Name and refer to Buff Sub-Index sheet for page reference.


COTT FAMILY NAME INDEX No. 75 © 1949
MADE BY THE COTT INDEX COMPANY, COLUMBUS, OHIO
SOLD BY WALKER, EVANS & COGSWELL CO., CHARLESTON, S.C.

(P)

FILE NUMBER DATE OF RECORD	MORTGAGEES FAMILY NAMES	GIVEN NAMES ABCDEFGH	GIVEN NAMES IJKLMNO	GIVEN NAMES PQRSTUVWXYZ	MORTGAGORS	BOOK	PAGE	Amount	BRIEF DESCRIPTION, LOCATION, ETC. (Not Warranted)
15405 Dec. 15, 1975	MCC	Financial	Services,	Inc.	Leroy P. Weeks, et al	1355	949	.00 5,940	Lot 9 Ext. Brookforest
15379 Dec. 15, 1975	"	"	"	"	Milton Brown	1355	957	.00 6,804	Part lot 8 Chicora ave. Bl. South St.
15567 Dec. 16, 1975	"	"	"	"	Clifford J. Rice, et al	1356	5	.00 2,016	Lot 4 Staunton Bridge
15567 Dec. 16, 1975	"	"	"	"	Wynne P. Edmondson	1356	7	.00 7,440	Lots 12-13 1/2 Bl. lot 11 Edwards Road Marjorie Est. Chick Springs St.
"	"	"	"	"	" " "	1356	7	.00	
15567 Dec. 16, 1975	"	"	"	"	Wade B. Campbell	1356	9	.00 3,060	Lot 70 Earle St.
16070 Dec. 22, 1975	"	"	"	"	Cecil R. Johnson	1356	475	.00 5,160	Western Hills Lot 4 El Paso Dr., Kingside
16078 Dec. 22, 1975	"	"	"	"	Nellie McArthur Bussey	1356	477	.00 4,992	Lot 14 Palmetto St. Bl. T
16070 Dec. 22, 1975	"	"	"	"	Elmer D. Dawald, et al	1356	479	.00 1,170	Five Brook Dr. Lot 51 Brewster Dr.
16072 Dec. 22, 1975	"	"	"	"	Robert A. Williamson	1356	481	.00 5,832	Lot 130 Wellwood Dr.
16236 Dec. 23, 1975	"	"	"	"	Paul E. Cox	1356	623	.00 2,664	Beechwood Hills Lot 19 Beechwood Dr. South
16236 Dec. 23, 1975	"	"	"	"	Danell E. Danell	1356	625	.00 2,016	Mill Village, Sec. 6 Lot 52 "D" St. Judson
16459 Dec. 23, 1975	"	"	"	"	Evans S. Hill, et al	1356	847	.08 14,086	"Eggsdale Dr." Lot 134 Dunny Lane
16459 Dec. 29, 1975	"	"	"	"	Myron C. Belcher	1356	849	.96 12,594	Highland St. Lots 5, 6, 7 Hwy. # 101
16976 Jan. 2, 1976	"	"	"	"	Jesse Dean Brown	1357	243	.44 16,687	27 3/4 acres, Bates St.
17670 Jan. 12, 1976	"	"	"	"	Jessie L. Shelton	1357	775	.60 4,320	Lot 2 Haywood Rd.

INDIRECT or MORTGAGEE Index to Real Estate Mortgages — Greenville County, S. C.

REG. U. S. PAT. OFFICE *Chas. McCott* County Indexes Since 1888 An Identifying Trade Mark


 Open at Proper Tab according to First Letter or Letters of Name and refer to Buff Sub-Index sheet for page reference.

COTT FAMILY NAME INDEX No. 75 © 1949
MADE BY THE COTT INDEX COMPANY, COLUMBUS, OHIO
SOLD BY WALKER, EVANS & COGSWELL CO., CHARLESTON, S.C.

FILE NUMBER DATE OF RECORD	MORTGAGEES FAMILY NAMES	GIVEN NAMES ABCDEFGHIJ	GIVEN NAMES KLMNO	GIVEN NAMES PQRSTUWXYZ	MORTGAGORS	BOOK	PAGE	Amount	BRIEF DESCRIPTION, LOCATION, ETC. (Not Warranted)
17670 Jan. 12, 1976	MCC				Blanche D. Threalt <i>etal</i>	1357	777	.00 6,760	Lot 3 (4) Bunce St. Woodville, Hgts. Sec. A
17670 Jan. 12, 1976	"	"	"	"	Jimmy Lee Karlin	1357	779	4,800	Lot 11 & Lot 12 Oak St.
17908 Jan. 14, 1976	"	"	"	"	Helen K. Caruso	1357	979	.00 5,700	Pean Terrace, Unit 29 Lot 59 Rocky Knoll Dr.
17908 Jan. 14, 1976	"	"	"	"	Johnnie D. Ragsdale <i>etal</i>	1357	981	.00 3,312	Cagnew Rd. Sunny Slopes Lots 36 & 37 Bramlett Rd.
18115 Jan. 16, 1976	"	"	"	"	Robert Wayne McAdams	1358	141	.96 10,578	Golden Strip Lot 19 Wench Circle
18115 Jan. 16, 1976	"	"	"	"	Eddie Byrd, Jr.	1358	143	.00 3,015	(Morningrise Dr.) Fairview Lot 5 Alaska Ave.
18490 Jan. 21, 1976	"	"	"	"	Steve A. Datterfield <i>etal</i>	1358	345	.24 11,286	Lot 17 Morrow East
18490 Jan. 21, 1976	"	"	"	"	Danny J. Jones <i>etal</i>	1358	347	.16 11,558	II, Mauldin, Oyster Tp Lot 65, Hickory Lane, Glendale
18490 Jan. 21, 1976	"	"	"	"	Robert L. Wilson	1358	349	.00 2,456	Strip Lot 20, Wench Cir., Golden
19258 Jan. 29, 1976	"	"	"	"	William H. Cunningham	1359	177	.00 8,640	(Eastlan Ave.) Carolina Ct. Lot 8 Buenavista Ave.
19237 Jan. 29, 1976	"	"	"	"	Charles Carter, <i>etal</i>	1359	187	.00 5,184	Lot 5 1/2. Lot 4 Alvin Dr.
19237 Jan. 29, 1976	"	"	"	"	Charles J. Clement, <i>etal</i>	1359	189	.00 4,392	Lot 64 Lyman Hills
19237 Jan. 29, 1976	"	"	"	"	J. B. Hopkins, <i>etal</i>	1359	191	.00 4,860	Woodville, Inc. Sec. A, Unit 29 Lot 205 Fox Hill Rd.
19605 Feb. 2, 1976	"	"	"	"	Hines Threalt, Jr.	1359	377	.00 6,360	Sec. 1 Lot 98 Picholtown Hgts.
19610 Feb. 2, 1976	"	"	"	"	Dorothy J. Belmer	1359	427	.00 11,205	Newland Ave. Lot 1 Car. Perry Rd. +
19610 Feb. 2, 1976	"	"	"	"	Herbert Cecil Howell	1359	427	.00 4,224	Northside, Golden Lot 22 Bostwick Dr. (Bates Dr.)

INDIRECT or MORTGAGEE Index to Real Estate Mortgages — Greenville County, S. C.

REG. U. S. PAT. OFFICE *Chas. McCott* County Indexes Since 1888 An Identifying Trade Mark

 Open at Proper Tab according to First Letter or Letters of Name and refer to Buff Sub-Index sheet for page reference.

COTT FAMILY NAME INDEX No. 75 © 1949
MADE BY THE COTT INDEX COMPANY, COLUMBUS, OHIO
SOLD BY WALKER, EVANS & COGSWELL CO., CHARLESTON, S.C.

(E)

FILE NUMBER DATE OF RECORD	MORTGAGEES FAMILY NAMES	GIVEN NAMES ABCDEFGHIJ	GIVEN NAMES JKLMNO	GIVEN NAMES PQRSTUVWXYZ	MORTGAGORS	BOOK	PAGE	Amount	BRIEF DESCRIPTION, LOCATION, ETC. (Not Warranted)
19829 Feb. 4, 1976	MCC	Financial	Services, Inc.		Lorene Patterson	1359	613	.00 9,720	Table Rock Dam Shuland St. Pt. tract 2 = 14.57 acres near
20775 Feb. 17, 1976	"	"	"	"	Paul Wyatt	1360	333	.00 6,240	Lake Forest, Sec. I pt. lot 21, Lake Fairfield Dr.
20775 Feb. 17, 1976	"	"	"	"	T. J. O'Donham, et al.	1360	335	.00 2,520	lot 57 O'Donham Ct. (Hunt)
20775 Feb. 17, 1976	"	"	"	"	Robert Ramsey Wright	1360	337	.00 7,980	Marqueena Park lot 18, Backburn Ct.
20775 Feb. 17, 1976	"	"	"	"	Betty C. Mimsford	1360	339	.36 9,477	Que "Wynette Est." lots 95, 96 + 97 Winston
22016 Mar. 1, 1976	"	"	"	"	James O. Namm, Jr.	1361	269	.00 5,880	lot 57 Oakrest Sec. 1
22016 Mar. 1, 1976	"	"	"	"	Mrs. Faye C. Phillips	1361	271	.00 8,880	Sec. 2 Wellington Green lot 28 Old Spartanburg Rd.
22091 Mar. 2, 1976	"	"	"	"	allan P. Brannon	1361	413	.00 4,896	Oakrest, sec. II lot 122 Symburst Dr.
22348 Mar. 4, 1976	"	"	"	"	David B. Tullhorn	1361	583	.00 6,720	also 3.13 acres 1.06 a.c. Sulphur Springs Rd.
22348 Mar. 4, 1976	"	"	"	"	Elmer Oswald, et al.	1361	585	.00 2,280	"Blue Book" lot 51 Brewster Dr.
22348 Mar. 4, 1976	"	"	"	"	J. W. Galloway	1361	587	.00 5,880	"Enroll acres" lots 11, 12, + 13 Java Circle
22606 Mar. 8, 1976	"	"	"	"	Bobby Allen Sims	1361	775	.00 7,440	lot 92 Lipcombe Dr.
22919 Mar. 10, 1976	"	"	"	"	Henry H. Stator, et al.	1362	57	.00 7,560	Delhiville Hgts. Chick. Spg. St. lot 10 Maria Louisa Lane
22919 Mar. 10, 1976	"	"	"	"	George K. Turner, Jr.	1362	59	.00 10,320	mill rd. 1/2 mile S. lot Dalata ave. Carolina
23301 Mar. 15, 1976	"	"	"	"	Darwin J. Stevenson	1362	353	.68 15,793	lot = 1/2 acre Chick Spg. St.
23585 Mar. 17, 1976	"	"	"	"	J. Carroll Pittman	1362	605	.00 10,260	Garden Rd. O'Neil Spg. tract 1 + tract 3 County Rd. near

INDIRECT or MORTGAGEE Index to Real Estate Mortgages — Greenville County, S. C.

()

REG. U. S. PAT. OFFICE *Chas McCott* County Indexes Since 1888 An Identifying Trade Mark


Open at Proper Tab according to First Letter or Letters of Name and refer to Buff Sub-Index sheet for page reference.

COTT FAMILY NAME INDEX No. 75 © 1949
MADE BY THE COTT INDEX COMPANY, COLUMBUS, OHIO
SOLD BY WALKER, EVANS & COGSWELL CO., CHARLESTON, S.C.

FILE NUMBER DATE OF RECORD	MORTGAGEES FAMILY NAMES	GIVEN NAMES ABCDEFGHIJ	GIVEN NAMES JKLMNOPQ	GIVEN NAMES RSTUVWXYZ	MORTGAGORS	BOOK	PAGE	Amount	BRIEF DESCRIPTION, LOCATION, ETC. (Not Warranted)
23585 Dec. 17, 1976	MCC				Wyatt A. Davis, Jr.	1362	607	4,800 ⁰⁰	Lot 212 "Colonial Hills" Sec II Est.
23956 Dec. 18, 1976	"	"	"	"	David M. Mingard	1362	703	7,006 ²⁰	Lot 84, Winston Ave. "Wynette"
23931 Dec. 19, 1976	"	"	"	"	Napoleon Maddey	1362	817	6,180 ⁰⁰	Lot 85, Hilton St. Butler Sp.
24794 Nov. 29, 1976	"	"	"	"	Charles J. Batson	1363	485	7,283 ⁰⁰	Shannon acre Lot 76 County Carl Dr.
24952 Nov. 3, 1976	"	"	"	"	Olen L. McKinney, et al	1363	751	7,996 ⁸⁴	Crestwood Inc. Lot 60 S. Estate Dr.
25071 Apr. 1, 1976	"	"	"	"	Kyle J. Davis	1363	909	5,664 ⁵⁰	Thompson acre Lot 81 Leewood Dr.
25327 Apr. 2, 1976	"	"	"	"	Willie C. Sullinan	1364	28	11,641 ⁶⁸	Dallan Dr. Half Chapman Stone Rd.
25466 Apr. 5, 1976	"	"	"	"	Jack C. Deaman	1364	193	4,680 ⁰⁰	"Pickwick Hts." Lot 5 Water ave.
25929 Apr. 9, 1976	"	"	"	"	Jessie M. Sullinan	1364	563	11,641 ⁶⁸	0.30 ac. Chapman Stone Rd. Dallan Dr. Tract #2 = 2.9 ac. + Tract #2A =
26196 Apr. 12, 1976	"	"	"	"	George A. Palis	1364	667	4,830 ⁰⁰	Lot Cor. Hall St. & Davis St. St. "Stone Est."
26411 Apr. 14, 1976	"	"	"	"	James Lake Elgin with Joyce S. Small	1364	839	4,968 ⁰⁰	Lots 4, 5, & 6 Blk E. Druid
26411 Apr. 14, 1976	"	"	"	"	Joyce S. Borum	1364	841	3,840 ⁰⁰	Lot Wagon Dr. Near Green Chick Sp. Dr.
26640 Apr. 14, 1976	"	"	"	"	Joyce S. Borum	1364	843	3,840 ⁰⁰	2.7 + 2.0 ac. New Road Invest. Co.
26640 Apr. 16, 1976	"	"	"	"	Joyce S. Borum	1365	121	7,080 ⁰⁰	Lot 10 Subd. Columbia
26640 Apr. 16, 1976	"	"	"	"	Lela Anderson	1365	141	1,248 ⁰⁰	Lot 32 1/2 Blk. lot 31 Sumner Dr.
26838 Apr. 19, 1976	"	"	"	"	C. L. Whitmore, et al	1365	262	18,922 ⁶⁸	Lot Woodruff Rd.

INDIRECT or MORTGAGEE Index to Real Estate Mortgages — Greenville County, S. C.

REG. U. S. PAT. OFFICE *Chas McClellan* County Indexes Since 1888 An Identifying Trade Mark

 Open at Proper Tab according to First Letter or Letters of Name and refer to Buff Sub-Index sheet for page reference.

COTT FAMILY NAME INDEX No. 75 © 1949
MADE BY THE COTT INDEX COMPANY, COLUMBUS, OHIO
SOLD BY WALKER, EVANS & COGSWELL CO., CHARLESTON, S.C.

(7)

FILE NUMBER	MORTGAGEES	GIVEN NAMES	GIVEN NAMES	GIVEN NAMES	MORTGAGORS	BOOK	PAGE	Amount	BRIEF DESCRIPTION, LOCATION, ETC.
DATE OF RECORD	FAMILY NAMES	ABCDEFGHIJ	IJKLMNOP	QRSTUVWXYZ					(Not Warranted)
26838					<i>sta</i>			.68	<i>Butler St.</i>
Apr. 19, 1976	M C C	Financial	Services, Inc.		<i>C. L. Whitmore</i>	1365	264	18,922	<i>Lot Woodruff Rd.</i>
26838	"	"	"	"	<i>sta</i>			.68	<i>(Spartanburg Rd.)</i>
Apr. 19, 1976	"	"	"	"	<i>C. L. Whitmore</i>	1365	266	18,922	<i>Lot B Woodruff Rd.</i>
26838	"	"	"	"	<i>sta</i>			.00	<i>Blueberry Park</i>
Apr. 19, 1976	"	"	"	"	<i>Linnwood R. McDowell</i>	1365	268	2,640	<i>Lot 28 Strawberry Ln.</i>
27108	"	"	"	"	<i>sta</i>			.00	
Apr. 24, 1976	"	"	"	"	<i>Margaret J. Smith</i>	1365	513	9,840	<i>2.0 acres near Mt. Lebanon</i>
"	"	"	"	"	<i>" " "</i>	1365	513		<i>Capt. Church Highland St.</i>
27157	"	"	"	"	<i>sta</i>			.00	<i>Dr. Ingless + Egues</i>
Apr. 22, 1976	"	"	"	"	<i>Rufus O. Sanders</i>	1365	613	6,912	<i>Lot Air Force Town</i>
27317	"	"	"	"	<i>sta</i>			.00	<i>Lot 3 Standing Spring</i>
Apr. 25, 1976	"	"	"	"	<i>Margie Lee Lawrence</i>	1365	757	10,769	<i>Lot 12, 13, 14, 15 Washington</i>
27317	"	"	"	"	<i>sta</i>			.00	<i>Lot 23 East + West St.</i>
Apr. 23, 1976	"	"	"	"	<i>Clinton O. Sater, Jr.</i>	1365	759	13,711	<i>Lot 14 + 15 + 16 + 17 + 18 + 19 + 20 + 21 + 22 + 23 + 24 + 25 + 26 + 27 + 28 + 29 + 30 + 31 + 32 + 33 + 34 + 35 + 36 + 37 + 38 + 39 + 40 + 41 + 42 + 43 + 44 + 45 + 46 + 47 + 48 + 49 + 50 + 51 + 52 + 53 + 54 + 55 + 56 + 57 + 58 + 59 + 60 + 61 + 62 + 63 + 64 + 65 + 66 + 67 + 68 + 69 + 70 + 71 + 72 + 73 + 74 + 75 + 76 + 77 + 78 + 79 + 80 + 81 + 82 + 83 + 84 + 85 + 86 + 87 + 88 + 89 + 90 + 91 + 92 + 93 + 94 + 95 + 96 + 97 + 98 + 99 + 100</i>
27317	"	"	"	"	<i>sta</i>			.00	<i>Lot 23 East + West St.</i>
Apr. 23, 1976	"	"	"	"	<i>James J. Satterfield</i>	1365	761	5,161	<i>Lot 14 + 15 + 16 + 17 + 18 + 19 + 20 + 21 + 22 + 23 + 24 + 25 + 26 + 27 + 28 + 29 + 30 + 31 + 32 + 33 + 34 + 35 + 36 + 37 + 38 + 39 + 40 + 41 + 42 + 43 + 44 + 45 + 46 + 47 + 48 + 49 + 50 + 51 + 52 + 53 + 54 + 55 + 56 + 57 + 58 + 59 + 60 + 61 + 62 + 63 + 64 + 65 + 66 + 67 + 68 + 69 + 70 + 71 + 72 + 73 + 74 + 75 + 76 + 77 + 78 + 79 + 80 + 81 + 82 + 83 + 84 + 85 + 86 + 87 + 88 + 89 + 90 + 91 + 92 + 93 + 94 + 95 + 96 + 97 + 98 + 99 + 100</i>
27318	"	"	"	"	<i>sta</i>			.00	<i>"Crestwood Drive"</i>
Apr. 23, 1976	"	"	"	"	<i>Harold J. Porterfield</i>	1365	763	5,088	<i>Lot 66 + 67 + 68 + 69 + 70 + 71 + 72 + 73 + 74 + 75 + 76 + 77 + 78 + 79 + 80 + 81 + 82 + 83 + 84 + 85 + 86 + 87 + 88 + 89 + 90 + 91 + 92 + 93 + 94 + 95 + 96 + 97 + 98 + 99 + 100</i>
27505	"	"	"	"	<i>sta</i>			.00	<i>Lot 31 + 32 + 33 + 34 + 35 + 36 + 37 + 38 + 39 + 40 + 41 + 42 + 43 + 44 + 45 + 46 + 47 + 48 + 49 + 50 + 51 + 52 + 53 + 54 + 55 + 56 + 57 + 58 + 59 + 60 + 61 + 62 + 63 + 64 + 65 + 66 + 67 + 68 + 69 + 70 + 71 + 72 + 73 + 74 + 75 + 76 + 77 + 78 + 79 + 80 + 81 + 82 + 83 + 84 + 85 + 86 + 87 + 88 + 89 + 90 + 91 + 92 + 93 + 94 + 95 + 96 + 97 + 98 + 99 + 100</i>
Apr. 26, 1976	"	"	"	"	<i>Kenneth L. Adams, Jr.</i>	1365	887	2,941	<i>Lot 31 + 32 + 33 + 34 + 35 + 36 + 37 + 38 + 39 + 40 + 41 + 42 + 43 + 44 + 45 + 46 + 47 + 48 + 49 + 50 + 51 + 52 + 53 + 54 + 55 + 56 + 57 + 58 + 59 + 60 + 61 + 62 + 63 + 64 + 65 + 66 + 67 + 68 + 69 + 70 + 71 + 72 + 73 + 74 + 75 + 76 + 77 + 78 + 79 + 80 + 81 + 82 + 83 + 84 + 85 + 86 + 87 + 88 + 89 + 90 + 91 + 92 + 93 + 94 + 95 + 96 + 97 + 98 + 99 + 100</i>
28086	"	"	"	"	<i>sta</i>			.00	<i>Lot 31 + 32 + 33 + 34 + 35 + 36 + 37 + 38 + 39 + 40 + 41 + 42 + 43 + 44 + 45 + 46 + 47 + 48 + 49 + 50 + 51 + 52 + 53 + 54 + 55 + 56 + 57 + 58 + 59 + 60 + 61 + 62 + 63 + 64 + 65 + 66 + 67 + 68 + 69 + 70 + 71 + 72 + 73 + 74 + 75 + 76 + 77 + 78 + 79 + 80 + 81 + 82 + 83 + 84 + 85 + 86 + 87 + 88 + 89 + 90 + 91 + 92 + 93 + 94 + 95 + 96 + 97 + 98 + 99 + 100</i>
Apr. 30, 1976	"	"	"	"	<i>Charles W. Lake</i>	1366	431	15,226	<i>Lot 43 + 44 + 45 + 46 + 47 + 48 + 49 + 50 + 51 + 52 + 53 + 54 + 55 + 56 + 57 + 58 + 59 + 60 + 61 + 62 + 63 + 64 + 65 + 66 + 67 + 68 + 69 + 70 + 71 + 72 + 73 + 74 + 75 + 76 + 77 + 78 + 79 + 80 + 81 + 82 + 83 + 84 + 85 + 86 + 87 + 88 + 89 + 90 + 91 + 92 + 93 + 94 + 95 + 96 + 97 + 98 + 99 + 100</i>
28114	"	"	"	"	<i>sta</i>			.00	<i>Lot 7 + 8 + 9 + 10 + 11 + 12 + 13 + 14 + 15 + 16 + 17 + 18 + 19 + 20 + 21 + 22 + 23 + 24 + 25 + 26 + 27 + 28 + 29 + 30 + 31 + 32 + 33 + 34 + 35 + 36 + 37 + 38 + 39 + 40 + 41 + 42 + 43 + 44 + 45 + 46 + 47 + 48 + 49 + 50 + 51 + 52 + 53 + 54 + 55 + 56 + 57 + 58 + 59 + 60 + 61 + 62 + 63 + 64 + 65 + 66 + 67 + 68 + 69 + 70 + 71 + 72 + 73 + 74 + 75 + 76 + 77 + 78 + 79 + 80 + 81 + 82 + 83 + 84 + 85 + 86 + 87 + 88 + 89 + 90 + 91 + 92 + 93 + 94 + 95 + 96 + 97 + 98 + 99 + 100</i>
Apr. 30, 1976	"	"	"	"	<i>Lee C. Tomlin</i>	1366	440	6,125	<i>Lot 7 + 8 + 9 + 10 + 11 + 12 + 13 + 14 + 15 + 16 + 17 + 18 + 19 + 20 + 21 + 22 + 23 + 24 + 25 + 26 + 27 + 28 + 29 + 30 + 31 + 32 + 33 + 34 + 35 + 36 + 37 + 38 + 39 + 40 + 41 + 42 + 43 + 44 + 45 + 46 + 47 + 48 + 49 + 50 + 51 + 52 + 53 + 54 + 55 + 56 + 57 + 58 + 59 + 60 + 61 + 62 + 63 + 64 + 65 + 66 + 67 + 68 + 69 + 70 + 71 + 72 + 73 + 74 + 75 + 76 + 77 + 78 + 79 + 80 + 81 + 82 + 83 + 84 + 85 + 86 + 87 + 88 + 89 + 90 + 91 + 92 + 93 + 94 + 95 + 96 + 97 + 98 + 99 + 100</i>
28731	"	"	"	"	<i>sta</i>			.00	<i>Lot 7 + 8 + 9 + 10 + 11 + 12 + 13 + 14 + 15 + 16 + 17 + 18 + 19 + 20 + 21 + 22 + 23 + 24 + 25 + 26 + 27 + 28 + 29 + 30 + 31 + 32 + 33 + 34 + 35 + 36 + 37 + 38 + 39 + 40 + 41 + 42 + 43 + 44 + 45 + 46 + 47 + 48 + 49 + 50 + 51 + 52 + 53 + 54 + 55 + 56 + 57 + 58 + 59 + 60 + 61 + 62 + 63 + 64 + 65 + 66 + 67 + 68 + 69 + 70 + 71 + 72 + 73 + 74 + 75 + 76 + 77 + 78 + 79 + 80 + 81 + 82 + 83 + 84 + 85 + 86 + 87 + 88 + 89 + 90 + 91 + 92 + 93 + 94 + 95 + 96 + 97 + 98 + 99 + 100</i>
May 7, 1976	"	"	"	"	<i>Hildie J. Ritz</i>	1367	12	2,914	<i>Lot 12 + 13 + 14 + 15 + 16 + 17 + 18 + 19 + 20 + 21 + 22 + 23 + 24 + 25 + 26 + 27 + 28 + 29 + 30 + 31 + 32 + 33 + 34 + 35 + 36 + 37 + 38 + 39 + 40 + 41 + 42 + 43 + 44 + 45 + 46 + 47 + 48 + 49 + 50 + 51 + 52 + 53 + 54 + 55 + 56 + 57 + 58 + 59 + 60 + 61 + 62 + 63 + 64 + 65 + 66 + 67 + 68 + 69 + 70 + 71 + 72 + 73 + 74 + 75 + 76 + 77 + 78 + 79 + 80 + 81 + 82 + 83 + 84 + 85 + 86 + 87 + 88 + 89 + 90 + 91 + 92 + 93 + 94 + 95 + 96 + 97 + 98 + 99 + 100</i>
28731	"	"	"	"	<i>sta</i>			.00	<i>Lot 12 + 13 + 14 + 15 + 16 + 17 + 18 + 19 + 20 + 21 + 22 + 23 + 24 + 25 + 26 + 27 + 28 + 29 + 30 + 31 + 32 + 33 + 34 + 35 + 36 + 37 + 38 + 39 + 40 + 41 + 42 + 43 + 44 + 45 + 46 + 47 + 48 + 49 + 50 + 51 + 52 + 53 + 54 + 55 + 56 + 57 + 58 + 59 + 60 + 61 + 62 + 63 + 64 + 65 + 66 + 67 + 68 + 69 + 70 + 71 + 72 + 73 + 74 + 75 + 76 + 77 + 78 + 79 + 80 + 81 + 82 + 83 + 84 + 85 + 86 + 87 + 88 + 89 + 90 + 91 + 92 + 93 + 94 + 95 + 96 + 97 + 98 + 99 + 100</i>
May 7, 1976	"	"	"	"	<i>Lloyd D. Jones</i>	1367	17	6,700	<i>Lot 12 + 13 + 14 + 15 + 16 + 17 + 18 + 19 + 20 + 21 + 22 + 23 + 24 + 25 + 26 + 27 + 28 + 29 + 30 + 31 + 32 + 33 + 34 + 35 + 36 + 37 + 38 + 39 + 40 + 41 + 42 + 43 + 44 + 45 + 46 + 47 + 48 + 49 + 50 + 51 + 52 + 53 + 54 + 55 + 56 + 57 + 58 + 59 + 60 + 61 + 62 + 63 + 64 + 65 + 66 + 67 + 68 + 69 + 70 + 71 + 72 + 73 + 74 + 75 + 76 + 77 + 78 + 79 + 80 + 81 + 82 + 83 + 84 + 85 + 86 + 87 + 88 + 89 + 90 + 91 + 92 + 93 + 94 + 95 + 96 + 97 + 98 + 99 + 100</i>
28867	"	"	"	"	<i>sta</i>			.00	<i>Lot 12 + 13 + 14 + 15 + 16 + 17 + 18 + 19 + 20 + 21 + 22 + 23 + 24 + 25 + 26 + 27 + 28 + 29 + 30 + 31 + 32 + 33 + 34 + 35 + 36 + 37 + 38 + 39 + 40 + 41 + 42 + 43 + 44 + 45 + 46 + 47 + 48 + 49 + 50 + 51 + 52 + 53 + 54 + 55 + 56 + 57 + 58 + 59 + 60 + 61 + 62 + 63 + 64 + 65 + 66 + 67 + 68 + 69 + 70 + 71 + 72 + 73 + 74 + 75 + 76 + 77 + 78 + 79 + 80 + 81 + 82 + 83 + 84 + 85 + 86 + 87 + 88 + 89 + 90 + 91 + 92 + 93 + 94 + 95 + 96 + 97 + 98 + 99 + 100</i>
May 10, 1976	"	"	"	"	<i>Ruby N. George</i>	1367	17	1,236	<i>Lot 12 + 13 + 14 + 15 + 16 + 17 + 18 + 19 + 20 + 21 + 22 + 23 + 24 + 25 + 26 + 27 + 28 + 29 + 30 + 31 + 32 + 33 + 34 + 35 + 36 + 37 + 38 + 39 + 40 + 41 + 42 + 43 + 44 + 45 + 46 + 47 + 48 + 49 + 50 + 51 + 52 + 53 + 54 + 55 + 56 + 57 + 58 + 59 + 60 + 61 + 62 + 63 + 64 + 65 + 66 + 67 + 68 + 69 + 70 + 71 + 72 + 73 + 74 + 75 + 76 + 77 + 78 + 79 + 80 + 81 + 82 + 83 + 84 + 85 + 86 + 87 + 88 + 89 + 90 + 91 + 92 + 93 + 94 + 95 + 96 + 97 + 98 + 99 + 100</i>

INDIRECT or MORTGAGEE Index to Real Estate Mortgages — Greenville County, S. C.

REG. U. S. PAT. OFFICE *Chas McCott* County Indexes Since 1888 An Identifying Trade Mark


Open at Proper Tab according to First Letter or Letters of Name and refer to Buff Sub-Index sheet for page reference.

COTT FAMILY NAME INDEX No. 75 © 1949
MADE BY THE COTT INDEX COMPANY, COLUMBUS, OHIO
SOLD BY WALKER, EVANS & COGSWELL CO., CHARLESTON, S.C.

FILE NUMBER DATE OF RECORD	MORTGAGEES FAMILY NAMES	GIVEN NAMES ABCDEFGHIJ	GIVEN NAMES JKLMNOPQ	GIVEN NAMES RSTUVWXYZ	MORTGAGORS	BOOK	PAGE	Amount	BRIEF DESCRIPTION, LOCATION, ETC. (Not Warranted)
29584 May 17, 1976	MCC	Financial Services, Inc.			Ruby, <i>Isabel</i> <i>Boyer</i>	1367	172	1,224	Lot 11 <i>...</i> <i>...</i> St.
29839 May 19, 1976	"	"	"	"	Jeanne J. <i>...</i>	1361	85	1,222	Lot 7, <i>...</i> St. <i>...</i>
29839 May 19, 1976	"	"	"	"	Formerly Jessie Mae Calhoun Jessie Mae M ^e Morris	1367	919	4,860	Divville Sp. Lots 18 & 19 Mt. Zion Ave.
29839 May 19, 1976	"	"	"	"	Jimmie J. <i>...</i>	1367	921	9,019	Springe <i>...</i> Lot 18 Bridge Rd. Chick
29908 May 19, 1976	"	"	"	"	Martha A. <i>...</i>	1367	923	4,415	Margitta <i>...</i> Lot, Mt. Pilgrimage Rd.
30448 May 19, 1976	"	"	"	"	Joe M. <i>...</i>	1367	943		Jointly see REM Bk. 1313 pg. 563 Release by Judgment Rec 76-1600
30448 May 25, 1976	"	"	"	"	Hellen F. <i>...</i>	1368	471	15,644	Divville Sp. Lot 129 <i>...</i> St.
30638 May 25, 1976	"	"	"	"	Charles H. <i>...</i>	1368	473	3,908	<i>...</i> Lot 14 <i>...</i> Dr.
31726 May 26, 1976	"	"	"	"	Paul W. <i>...</i>	1368	571	10,251	Divville Sp. Lot 85 <i>...</i> on <i>...</i> City
31738 June 7, 1976	"	"	"	"	Walter <i>...</i>	1369	571		Jointly see REM Bk. 1328 pg. 541 Agree for Re-Advance & Extension of loan
31888 June 7, 1976	"	"	"	"	Willie N. <i>...</i>	1369	546	3,720	Lot 75 E. <i>...</i> St.
32294 June 8, 1976	"	"	"	"	Paul W. <i>...</i>	1369	641	10,237	pt. lot 85 <i>...</i> Rd. City View Anney, Divville Sp. for Orig. see REMBk. 1368 pg. 571
32777 June 11, 1976	"	"	"	"	James H. <i>...</i>	1370	57	3,716	Tracts 213
32859 June 17, 1976	"	"	"	"	Marine L. <i>...</i>	1370	477	1,380	Lot 23 <i>...</i> acres Golden Strip
	"	"	"	"	Robert L. <i>...</i>	1370	567	4,320	Lot 20 <i>...</i> circle

INDIRECT or MORTGAGEE Index to Real Estate Mortgages — Greenville County, S. C.

REG. U. S. PAT. OFFICE *Chas. M. Cott* County Indexes Since 1888 An Identifying Trade Mark

 Open at Proper Tab according to First Letter or Letters of Name and refer to Buff Sub-Index sheet for page reference.


COTT FAMILY NAME INDEX No. 75 © 1949
MADE BY THE COTT INDEX COMPANY, COLUMBUS, OHIO
SOLD BY WALKER, EVANS & COGSWELL CO., CHARLESTON, S.C.

(J)

FILE NUMBER DATE OF RECORD	MORTGAGEES FAMILY NAMES	GIVEN NAMES ABCDEFGHIJ	GIVEN NAMES JKLMNO	GIVEN NAMES PQRSTUVWXYZ	MORTGAGORS	BOOK	PAGE	Amount	BRIEF DESCRIPTION, LOCATION, ETC. (Not Warranted)
32859 Jun. 17, 1976	MCC	Financial	Services, Inc.		Edna E. Wilson et al	1370	569	.00 4,320	Lot wench circle
33461 Jun. 22, 1976	"	"	"	"	Johnny M. Fleming	1370	958	.72 11,472	Daphnum St. H. lot 111 woodville ave.
34205 Jun. 30, 1976	"	"	"	"	Clyde E. Turner	1371	651	.00 7,440	Cont Lot 1 Bahan St. Senior
13 Jul. 1, 1976	"	"	"	"	Charles Pasley, et al	1371	818	.00 5,292	Kennedy Park, South St. Lot 2 Blossom Dr.
13 Jul. 1, 1976	"	"	"	"	Thomas R. Theer, et al	1371	123	.50 7,511	Lot 2 (1-7) aka County Rd.
596 Jul. 7, 1976	"	"	"	"	James L. Leice, et al	1372	210	.00 5,700	(Park Lane Dr.) County Club Estate Lot 139 Wilmont Lane
1699 Jul. 19, 1976	"	"	"	"	Bruce C. Cannon, et al	1373	111	.96 15,345	D. Wade Hampton Gardens, Sec. 3 Lot 153 Con. Balper Dr. & Halgate
2237 Jul. 23, 1976	"	"	"	"	Walter D. Edwards, et al	1373	551	.00 3,060	Fresh meadow Farms Lot 142 miracle Dr. Sec. 1
2540 Jul. 27, 1976	"	"	"	"	Walter C. Hensell, Jr. et al	1373	787	.84 18,459	Lot 10 Cole Rd., welcome acres
2670 Jul. 28, 1976	"	"	"	"	Frank H. Smith et al	1373	911	.64 4,100	Lot 9 Dan St. Chick Dep. St.
3188 Aug. 2, 1976	"	"	"	"	Paul Herman Cooper	1374	269	.00 6,240	Deaquena Park Lot 55 Harrington ave.
3529 Aug. 5, 1976	"	"	"	"	Ernest Bennett, Jr.	1374	615	.00 5,280	Hls. addi. Lot 31 Freestone St. Blonsdale
4311 Aug. 13, 1976	"	"	"	"	Laird J. Brown et al	1375	377	.00 10,080	Lot Broadwood" South St.
4311 Aug. 13, 1976	"	"	"	"	Liviston Blackman	1375	379	.60 9,939	Lot 84 South St. & Hamand St.
4834 Aug. 19, 1976	"	"	"	"	John H. Sullivan	1375	769	.00 9,360	Lot, Worley Rd.
5858 Aug. 30, 1976	"	"	"	"	Gregory S. Wilson	1376	635	.50 6,516	Lot, wench circle

INDIRECT or MORTGAGEE Index to Real Estate Mortgages — Greenville County, S. C.

REG. U. S. PAT. OFFICE *Chas. McCott* County Indexes Since 1888 An Identifying Trade Mark


 Open at Proper Tab according to First Letter or Letters of Name and refer to Buff Sub-Index sheet for page reference.

COTT FAMILY NAME INDEX No. 75 © 1949
MADE BY THE COTT INDEX COMPANY, COLUMBUS, OHIO
SOLD BY WALKER, EVANS & COGSWELL CO., CHARLESTON, S.C.

FILE NUMBER DATE OF RECORD	MORTGAGEES FAMILY NAMES	GIVEN NAMES ABCDEFGHIJ	GIVEN NAMES KLMN	GIVEN NAMES OPQRSTUWXYZ	MORTGAGORS	BOOK	PAGE	Amount	BRIEF DESCRIPTION, LOCATION, ETC. (Not Warranted)
5858 Aug. 30, 1976	MCC				Gregory B. Wilson	1376	637	.50 6,576	strip Lot 20 Wench Cr. Golden
6922 Sept. 10, 1976	"	"	"	"	Charles W. Phillips, et al	1377	523	34 14,589	Mill Village, Sec. 7 Lot 51, Thomas St. Monaghan
6922 Sept. 10, 1976	"	"	"	"	Charles W. Phillips, et al	1377	525	36 14,589	Mill Village Part 15 ft. Alley, Monaghan
7541 Sept. 17, 1976	"	"	"	"	Kate Vaughan Tucker	1377	998	.00 2,352	Chick Spg. Sp. Lots 68 & 69, 40 ft. Rd.
7541 Sept. 17, 1976	"	"	"	"	Eugene M. Sherman	1378	33	.28 12,068	tract County Rd. Stone Sp.
8132 Sept. 23, 1976	"	"	"	"	Luis N. Kemp	1378	481	.60 8,625	acres, Sec. 2 Lot 47 See Rd. Orchard
8944 Oct. 1, 1976	"	"	"	"	Edwin E. Jackson, et al	1379	329	.47 11,311	Windside Lot 13 Palmetto ave.
9312 Oct. 5, 1976	"	"	"	"	Paul A. Greene, et al	1379	670	.00 1,920	acres Lot 25 Delta Dr., Longfield
9312 Oct. 5, 1976	"	"	"	"	Richard L. Delaney, et al	1379	672	.20 10,147	Northgate 2nd Lot 9, N. Main St. Ext., Ed. Paris apt. 2.
10264 Oct. 13, 1976	"	"	"	"	Mitchell Mater, Jr.	1380	409	.00 7,508	5 acres Blackberry Valley
10264 Oct. 13, 1976	"	"	"	"	Lucille N. Roper	1380	411	.52 9,335	Lot 11 "Elizabeth Hgts." Cleveland Sp.
10488 Oct. 15, 1976	"	"	"	"	Doanne R. Hamby, et al	1380	548	.00 6,384	tract # 2 = 14.59 acs. Mtn Park
10627 Oct. 18, 1976	"	"	"	"	Louise S. Bell	1380	688	.00 3,900	Lot 44 Blue mtn. dr. Blue (Boatner St.) New Hope
10627 Oct. 18, 1976	"	"	"	"	Cleo J. Jones, et al	1380	690	.00 10,800	Lot 32 Fortner St.
10627 Oct. 13, 1976	"	"	"	"	Cleo J. Jones, et al	1381	672	.00 11,311	Lot 2 County Rd., D'ville Sp.
11276 Oct. 22, 1976	"	"	"	"	Jerry L. Helms, et al	1381	158	.00 7,500	Sec. 2, Monaghan Lot 86 Monaghan cir.

INDIRECT or MORTGAGEE Index to Real Estate Mortgages — Greenville County, S. C.

REG. U. S. PAT. OFFICE *Chas McCott* County Indexes Since 1888
An Identifying Trade Mark

 Open at Proper Tab according to First Letter or Letters of Name and refer to Buff Sub-Index sheet for page reference.

COTT FAMILY NAME INDEX No. 75 © 1949
MADE BY THE COTT INDEX COMPANY, COLUMBUS, OHIO
SOLD BY WALKER, EVANS & COGSWELL CO., CHARLESTON, S.C.

(4)

FILE NUMBER DATE OF RECORD	MORTGAGEES FAMILY NAMES	GIVEN NAMES ABCDEFGHIJ	GIVEN NAMES JKLMNO	GIVEN NAMES PQRSTUVWXYZ	MORTGAGORS	BOOK	PAGE	Amount	BRIEF DESCRIPTION, LOCATION, ETC. (Not Warranted)
11425 Oct. 26, 1976	MCC				<i>etal</i> Lillie C. Williams	1381	423	.00 4,200	Lot 4 Jones alley
11425 Oct. 26, 1976	"	"	"	"	<i>etal</i> Robert L. Morton	1381	425	.00 20,412	Lot = 3.94 acres
11425 Oct. 26, 1976	"	"	"	"	Betty C. Minyard	1381	427	.00 8,775	apex Wynette Est.
11425 Oct. 26, 1976	"	"	"	"	<i>etal</i> Robert L. Morton	1381	429	.00 20,412	Lots 95, 96, & 97 Winston
11425 Oct. 26, 1976	"	"	"	"	George L. Schank	1381	431	.60 12,495	Lot County Rd. Park ave.
11425 Oct. 26, 1976	"	"	"	"	George L. Schank	1381	433	.60 12,495	Lot, Cor. Vannoy St. & E. Marshall Est.
11425 Oct. 26, 1976	"	"	"	"	Vester C. Reese, <i>etal</i>	1381	435	.76 13,409	Lot 11 Central ave., Lot 44 Keith Dr.
11425 Oct. 26, 1976	"	"	"	"	Lee Goodwin	1381	437	.20 9,601	Lot = 1/2 acre
12512 Nov. 5, 1976	"	"	"	"	Mildred N. Mc Kendree	1382	365	.00 4,080	Belmont Hpts. Lot 72 Kay Dr., Sec. 2
12512 Nov. 5, 1976	"	"	"	"	Etta M. Gray	1382	367	.00 12,852	Dundlin Sp. Tract #2 = 12 acs. Cobb Rd.
12512 Nov. 5, 1976	"	"	"	"	Thomas L. Gray, <i>etal</i>	1382	369	.00 3,300	Managhany Mills Village Lot 92 Beattie St., Sec. 2
12512 Nov. 5, 1976	"	"	"	"	Buren N. Short, Jr. <i>etal</i>	1382	371	.00 2,160	Chick Spgs. H. Green Lot 58 Caldwell St.
12512 Nov. 5, 1976	"	"	"	"	William N. Foutz, <i>etal</i>	1382	373	.00 2,400	McSwain Gardens, Butler Sp. Lot 25 Shannon Dr.
12512 Nov. 5, 1976	"	"	"	"	Mary L. Helms, <i>etal</i>	1382	375	.00 7,500	View Hpts. Paris mtn. Sp. Lot 15 Club View Dr., Club
14021 Nov. 5, 1976	"	"	"	"	<i>etal</i> Marcus J. McMakin, Jr.	1382	377	.68 10,495	Sunci Hpts. Lot 103 Callahan ave. Sans
14021 Nov. 22, 1976	"	"	"	"	Roy R. Hickey, <i>etal</i>	1383	521	.60 12,276	Land Co. Sec. A, D'ville Sp. Lot 19 Randall St., Stone

INDIRECT or MORTGAGEE Index to Real Estate Mortgages — Greenville County, S. C.

REG. U. S. PAT OFFICE *Chas McCott* County Indexes Since 1888 An Identifying Trade Mark


Open at Proper Tab according to First Letter or Letters of Name and refer to Buff Sub-Index sheet for page reference.

COTT FAMILY NAME INDEX No. 75 © 1949
MADE BY THE COTT INDEX COMPANY, COLUMBUS, OHIO
SOLD BY WALKER, EVANS & COGSWELL CO., CHARLESTON, S. C.

FILE NUMBER	MORTGAGEES FAMILY NAMES	GIVEN NAMES ABCDEFGH	GIVEN NAMES IJKLMNO	GIVEN NAMES PQRSTUVWXYZ	MORTGAGORS	BOOK	PAGE	Amount	BRIEF DESCRIPTION, LOCATION, ETC. (Not Warranted)
14021 Nov. 22, 1976	MCC	Financial	Services,	Inc.	Joe L. Smith, et al	1383	523	.00 15,336	Horse Rd. & Lenhardt Rd. "Piddale" Lot 26 1/4. lot 27 cor. white
14021 Nov. 22, 1976	"	"	"	"	Louise C. Christopher	1383	525	.00 4,608	Pl. lots 259, 260, & 261, cor. McCrory St. & Cornelia St. (Green St.)
"	"	"	"	"	" " "	1383	525	.00	Thuille St.
14021 Nov. 22, 1976	"	"	"	"	Frank a. Porter, et al	1383	527	.00 3,420	Lot 3 1/2 ft. Stuy Ohio St.
14021 Nov. 22, 1976	"	"	"	"	Joe M. Ranan, et al	1383	529	.12 7,554	Lot 19 white Horse Rd. Ext. (Hunt)
14021 Nov. 22, 1976	"	"	"	"	J. J. Stidham, et al	1383	531	.68 18,922	Lot 57 Dilworth St. (B.) Billmore
14021 Nov. 22, 1976	"	"	"	"	Luther S. Lane	1383	533	.00 8,223	Lot 32 Bear Dr. (Bear House)
14021 Nov. 22, 1976	"	"	"	"	James J. Garrett	1383	535	.00 18,752	Lot 9 Lind St.
15001 Dec. 2, 1976	"	"	"	"	Dannie George	1384	368	.08 20,002	Lot 7 Glenison ave. Sec. A Shenwood Forest
15001 Dec. 2, 1976	"	"	"	"	Richard L. Heller, Jr. (aka Delores mills)	1384	378	.84 11,025	Lot 83 Kahui Wood Dr.
15001 Dec. 2, 1976	"	"	"	"	Delores mills Gray	1384	374	.00 4,200	Lot 8 Leedy acres The Pine Phone Hq.
15001 Dec. 2, 1976	"	"	"	"	Kinsland S. Hooper	1384	376	.00 6,720	Lot 27 1/2. lot 28 Pine Home also 4/2
15001 Dec. 2, 1976	"	"	"	"	Earl Young, et al	1384	366	.00 1,491	Lot = 0.94 acres, amstoni St.
15001 Dec. 2, 1976	"	"	"	"	Willie Green	1384	372	.00 7,140	Lot 27 1/2. lot 30 Belling Wife
15001 Dec. 2, 1976	"	"	"	"	Willie Green	1384	372	.00 7,140	Lot 23 thru 26 Belling St. New annex, Thuille St.
15695 Dec. 10, 1976	"	"	"	"	Paul W. Burnett, Sr.	1384	971	.80 16,060	Lot 85 Mission Rd. city

INDIRECT or MORTGAGEE Index to Real Estate Mortgages — Greenville County, S. C.

REG. U. S. PAT. OFFICE *Chas. McCott* County Indexes Since 1888 An Identifying Trade Mark

 Open at Proper Tab according to First Letter or Letters of Name and refer to Buff Sub-Index sheet for page reference.


COTT FAMILY NAME INDEX No. 75 © 1949
MADE BY THE COTT INDEX COMPANY, COLUMBUS, OHIO
SOLD BY WALKER, EVANS & COGSWELL CO., CHARLESTON, S.C.

(F)

FILE NUMBER DATE OF RECORD	MORTGAGEES FAMILY NAMES	GIVEN NAMES ABCDEFGHIJ	GIVEN NAMES KLMNO	GIVEN NAMES PQRSTUVWXYZ	MORTGAGORS	BOOK	PAGE	Amount	BRIEF DESCRIPTION, LOCATION, ETC. (Not Warranted)
16192 Dec. 16, 1976	MCC	Financial	Services, Inc.		Charles Carter, et al	1385	308	1,050 ⁰⁰	Lot 5 1/4 pt. lot 4 Alvin Dr.
16192 Dec. 16, 1976	"	"	"	"	Lou Ellen R. Griffin	1385	310	11,055 ²⁴	Lot 117 West Georgia Rd. West Georgia Hgh. Diville Fairview Sp.
16192 Dec. 16, 1976	"	"	"	"	Walter Pyles	1385	312	13,631 ⁷⁶	Lot 10 McAlister Rd. Gretna
16505 Dec. 20, 1976	"	"	"	"	Earl O. Robertson	1385	601	17,820 ⁰⁰	Clear Terrace, South Sp. Lot 10 Marlborough ave.
16505 Dec. 20, 1976	"	"	"	"	Walter Pyles	1385	603	13,631 ⁷⁶	(McAlister Rd.) Gretna Hghs. Lot 9 Gretna Rd.
16955 Dec. 23, 1976	"	"	"	"	Robert Rice	1386	11	8,490 ⁰⁰	Sec. II Lot 3, Franklin Hills
17279 Dec. 29, 1976	"	"	"	"	Leola Anderson	1386	202	1,200 ⁰⁰	Lot 32 1/4 pt. lot 31 Sumler
17279 Dec. 29, 1976	"	"	"	"	James Brooks, et al	1386	204	4,716 ⁰⁰	Lot 9 Decatur St. Hill
17279 Dec. 29, 1976	"	"	"	"	David L. Earnest	1386	206	5,856 ⁰⁰	South Sp. Lot 131 "Rockvale" Sec. 1
18816 Jan. 14, 1977	"	"	"	"	Rennie W. McKearin	1387	389	18,713 ⁵²	Finchcrest Lot 53 Lanewood Dr.
18816 Jan. 14, 1977	"	"	"	"	Alice M. Dregg	1387	391	7,740 ⁰⁰	Home Rd. Lot, Cor. Henry St. & White
18816 Jan. 14, 1977	"	"	"	"	Charles Edward ^{McKinney, et al}	1387	393	9,766 ⁸⁰	Sp. N. East Lot 1 Gaston Hghs. Sates
18816 Jan. 14, 1977	"	"	"	"	Samuel J. Whitner	1387	395	3,423 ⁸⁴	Englewood Est. Lot 120 Enclern Dr. Sec. A
18816 Jan. 14, 1977	"	"	"	"	William Earl Rollins	1387	397	8,377 ⁹²	lot = 1 acre Highland Sp. Lot = 1 acre unimp. li. 2 Sp.
18816 Jan. 14, 1977	"	"	"	"	Ernest S. Hill, et al	1387	399	10,578 ⁹⁶	Eastdale Rev. Lot 134 Drury Lane

INDIRECT or MORTGAGEE Index to Real Estate Mortgages — Greenville County, S. C.

REG. U. S. PAT. OFFICE *Chas. McCott* County Indexes Since 1888 An Identifying Trade Mark


 Open at Proper Tab according to First Letter or Letters of Name and refer to Buff Sub-Index sheet for page reference.

COTT FAMILY NAME INDEX No. 75 © 1949
MADE BY THE COTT INDEX COMPANY, COLUMBUS, OHIO
SOLD BY WALKER, EVANS & COGSWELL CO., CHARLESTON, S.C.

FILE NUMBER DATE OF RECORD	MORTGAGEES FAMILY NAMES	GIVEN NAMES ABCDEFGH	GIVEN NAMES IJKLMNO	GIVEN NAMES PQRSTUVWXYZ	MORTGAGORS	BOOK	PAGE	Amount	BRIEF DESCRIPTION, LOCATION, ETC. (Not Warranted)
19418 Jan. 21, 1977 19881	MCC	Financial	Services, Inc.		Lee Bowen	1387	779	.72 1,662	Drille #. Lot, Old Spartanburg Rd.
Jan. 28, 1977 19881	"	"	"	"	Napoleon Maddox	1388	85	.49 13,638	Lot 85 Milton St., Butler #.
Jan. 28, 1977 20109	"	"	"	"	Napoleon Maddox, et al	1388	87	.48 13,638	Lots 22 + 25 Staunton St.
Jan. 31, 1977 20109	"	"	"	"	Alfred Park, et al	1388	241	.96 5,433	Lot 2 McCall St.
Jan. 31, 1977 20538	"	"	"	"	Richard L. Rumer, et al	1388	243	.88 17,981	Lot 6 Circle Dr.
Feb. 4, 1977 20538	"	"	"	"	Leroy James Stillham	1388	652	.56 9,556	July 276 Lots 2, 13, + Pt. lot 4, U.S.
Feb. 4, 1977 21315	"	"	"	"	Mitchell E. Bennett	1388	654	.60 9,156	Lot Old Augusta Rd. Woodville Hgh. Sec. 7
Feb. 14, 1977 21919	"	"	"	"	James E. Porter, et al	1389	217	.21 5,791	Lot 13 Spruce St.
Feb. 18, 1977 21919	"	"	"	"	Rosa Mae Green	1389	600	.13 2,006	Lot 186 Paramount Park Blendale Tr, Mauldin, Auston #.
Feb. 18, 1977 22161	"	"	"	"	Danny D. Jones, et al	1389	602	.08 13,345	Lot 65 Hickory Lane Hgt. Drille
Feb. 22, 1977 22495	"	"	"	"	Reginald L. Barnett, et al	1389	879	.40 8,492	Lot 23 Alice Ave. Caland Spring #.
Feb. 25, 1977 22997	"	"	"	"	Quanita S. Chaffin	1390	204	.16 6,104	Lot, Hubert St. Chick Mortg. on L.E. on Bank 1355 pg. 949
Mar. 1, 1977 23209	"	"	"	"	Leroy P. Weeks, et al	1390	625	24 Release him by Judgment Roll # 77-108	Forec. Highlands
Mar. 3, 1977 23209	"	"	"	"	Thomas R. Pittman	1390	819	24 15,633	Lot 11 Furman, Rd. Lane
Mar. 3, 1977 23209	"	"	"	"	Preston Scott, et al	1390	821	.20 8,192	Lot 4 Baker St.
Mar. 3, 1977	"	"	"	"	Wm Louise Hendrix Louise Hendrix Cooper	1390	823	.36 7,029	Clendon St. + across St. Eula N. Rd. Lot 11 Baker St. also lot 54 con.

INDIRECT or MORTGAGEE Index to Real Estate Mortgages — Greenville County, S. C.

REG. U. S. PAT. OFFICE *Chas McCath* County Indexes Since 1888
An Identifying Trade Mark

 Open at Proper Tab according to First Letter or Letters of Name and refer to Buff Sub-Index sheet for page reference.


COTT FAMILY NAME INDEX No. 75 © 1949
MADE BY THE COTT INDEX COMPANY, COLUMBUS, OHIO
SOLD BY WALKER, EVANS & COGSWELL CO., CHARLESTON, S.C.

(5)

FILE NUMBER DATE OF RECORD	MORTGAGEES FAMILY NAMES	GIVEN NAMES ABCDEFGHIJ	GIVEN NAMES JKLMNO	GIVEN NAMES PQRSTUVWXYZ	MORTGAGORS	BOOK	PAGE	Amount	BRIEF DESCRIPTION, LOCATION, ETC. (Not Warranted)
23209 Mar. 3, 1977	MCC		Financial	Services, Inc.	Ralph L. Wardlaw	1390	846	.60 7,755	also 3.92 ac. Cleveland Sp 4.98 ac. Sap creek Rd.
23807 Mar. 10, 1977	"	"	"	"	Norman P. Miller	1391	339	.32 15,013	Lot 8 outer circle Foxhall Rd. woodfields
24143 Mar. 14, 1977	"	"	"	"	Edgar J. Taylor, et al	1391	553	.60 4,656	Pt. lots 271 + 284 + 1 lot 272
24143 Mar. 14, 1977	"	"	"	"	Billy Earl Addison, et al	1391	555	.00 3,276	Lot 12 Webster St. Blk H
25078 Mar. 23, 1977	"	"	"	"	Ida B. Fowler	1392	248	.32 9,910	Prop. Columbia Invest. Co. Lot 11 Donquill Lane
25078 Mar. 23, 1977	"	"	"	"	Maurice Rowwood	1392	250	.92 5,785	Lot 16, west ave.
25514 Mar. 28, 1977	"	"	"	"	Linnwood R. McDowell	1392	645	.76 3,257	Burmy Park Lot 28 Strawberry Dr.
26124 Apr. 1, 1977	"	"	"	"	Doris Rogers McDuffie	1393	565	.60 6,264	West ave. Pt. lots 37 + 38 Mount
26124 Apr. 1, 1977	"	"	"	"	Hardy D. Austin, et al	1393	567	.48 9,825	St. "Carter Court" Lot 16 + Pt. lot 15 Elder
26124 Apr. 1, 1977	"	"	"	"	George W. Epps, et al	1393	569	.20 3,601	Dallanor St. Lot. Cooley Bridge Rd.
26351 Apr. 1, 1977	"	"	"	"	Morris Neff, et al	1393	571	.00 8,457	Hidmont & Northern Rd. Lot. Cor. Super Hwy. # 29 +
26351 Apr. 4, 1977	"	"	"	"	Dianthus J. Green	1393	750	.40 6,044	Pt. lot 2 Dime St. Dr.
26797 Apr. 4, 1977	"	"	"	"	Charles Carter, et al	1393	752	.40 12,236	Lot. 5 + Pt. lot 4 alvin
26912 Apr. 7, 1977	"	"	"	"	Wall B. Campbell	1394	91	.48 6,432	Lot W. Earle St.
27361 Apr. 8, 1977	"	"	"	"	George M. Ross	1394	253	.84 16,464	Lot 11 + Pt. lot 10 S. Franklin
Apr. 13, 1977	"	"	"	"	Moses Denlin, et al	1394	520	.40 18,929	"Englewood Ests" South Sp. Lot 1 Sioux Dr. Sec. C

INDIRECT or MORTGAGEE Index to Real Estate Mortgages — Greenville County, S. C.

REG. U. S. PAT. OFFICE *Chas. McCott* County Indexes Since 1888
An Identifying Trade Mark

 Open at Proper Tab according to First Letter or Letters of Name and refer to Buff Sub-Index sheet for page reference.

COTT FAMILY NAME INDEX No. 75 © 1949
MADE BY THE COTT INDEX COMPANY, COLUMBUS, OHIO
SOLD BY WALKER, EVANS & COGSWELL CO., CHARLESTON, S. C.

FILE NUMBER DATE OF RECORD	MORTGAGEES FAMILY NAMES	GIVEN NAMES ABCDEFGHIJ	GIVEN NAMES JKLMNO	GIVEN NAMES PQRSTUVWXYZ	MORTGAGORS	BOOK	PAGE	Amount	BRIEF DESCRIPTION, LOCATION, ETC. (Not Warranted)
28908 Apr. 22, 1977	MCC	Financial	Services, Inc.		<i>et al</i> Michael D. Clark	1395	860	9,644	Lot 111 Hundred Rd.
29978 May 5, 1977	"	"	"	"	Mildred P. Hedden	1396	729	3,607	Lot = 3 acc. Dunklin St.
29978 May 5, 1977	"	"	"	"	<i>et al</i> George W. Rushton	1396	731	1,252	Lot 11 Campbell St.
30710 May 12, 1977	"	"	"	"	Kyle J. Davis	1397	370	7,293	"Sharonwood acre" Lot 81 Laurelwood Dr.
32030 May 24, 1977	"	"	"	"	Louis J. Passanaro	1398	576	11,734	Sec. 15 Mauldin Lot 121 Farrelton woods
32175 May 25, 1977	"	"	"	"	George R. Junior, Jr.	1398	783	14,741	(Parkline mill B. Rd.) Dunklin St.
32422 May 26, 1977	"	"	"	"	Anne R. Caldwell	1398	920	14,720	Lot 100 Est. Sec. B Lot 313 Wembley Rd.
33609 Jun. 6, 1977	"	"	"	"	Roger H. Hein, et al	1400	191	10,302	Stratford Court, Paris inter. St. Lot 183 Hathaway Cr.
33609 Jun. 6, 1977	"	"	"	"	Donald H. Conners, et al	1400	195	3,632	Lot 27 Pleasant View
33609 Jun. 6, 1977	"	"	"	"	Kate Vaughn Tucker	1400	193	1,135	Lots 68 + 69 (Ch. Rd. 199) 29 Cr.
35309 Jun. 21, 1977	"	"	"	"	Willie Green	1401	814	15,580	Lot 23 Thru 26 Baling
35309 Jun. 21, 1977	"	"	"	"	Willie Green	1401	815	15,580	Lot 27 Thru 31 Baling Cr.
35309 Jun. 21, 1977	"	"	"	"	Fredric L. Hope, et al	1401	818	13,753	James Pky. South St. Lot on Prosperity ave. +
35309 Jun. 21, 1977	"	"	"	"	Danell C. Darnell	1401	810	2,422	Willow - sec. 4 Lot "9" St. Judson mill
35469 Jun. 22, 1977	"	"	"	"	Willie Green, et al	1401	954	15,580	Lot 116 + 117 Brewertown of 1 mtg. Su. Rd. M. 13413014. 603 + 312
35076 June 17, 1977	"	"	"	"	Walter F. Pyles	1058	823		Release lot M 3 Blister Rd. also lot

INDIRECT or MORTGAGEE Index to Real Estate Mortgages — Greenville County, S. C.

REG. U. S. PAT. OFFICE *Chas. McCott* County Indexes Since 1888 An Identifying Trade Mark

 Open at Proper Tab according to First Letter or Letters of Name and refer to Buff Sub-Index sheet for page reference.

COTT FAMILY NAME INDEX No. 75 © 1949
MADE BY THE COTT INDEX COMPANY, COLUMBUS, OHIO
SOLD BY WALKER, EVANS & COGSWELL CO., CHARLESTON, S.C.

(K)

FILE NUMBER DATE OF RECORD	MORTGAGEES FAMILY NAMES	GIVEN NAMES ABCDEFGH	GIVEN NAMES IJKLMNO	GIVEN NAMES PQRSTUVWXYZ	MORTGAGORS	BOOK	PAGE	Amount	BRIEF DESCRIPTION, LOCATION, ETC. (Not Warranted)
35919 Jun. 27, 1977	MCC	Financial	Services,	Inc.	William V. Foutz, et al	1402	323	.00 2,400	M Shuman Gardens, Butler St. Lot 25 Shannon Dr., Dr. Hunt St.
35919 Jun. 27, 1977	"	"	"	"	Sammie Lee Hall	1402	325	.28 25,004	Lot 23 Cor. Lynch & Blossom Rebecca St.
35919 Jun. 27, 1977	"	"	"	"	Sammie L. Hall	1402	327	.28 25,004	Lot, Cor. Oakley Rd. & Forest ester
35919 Jun. 27, 1977	"	"	"	"	Curtis O. Chambers, et al	1402	329	.02 6,040	Lot 101 Stratford Rd., S.
189 Jul. 1, 1977	"	"	"	"	Mrs. Helen B. Edens	1403	11	.72 14,202	Lot, Endell St., D. Wille St.
189 Jul. 1, 1977	"	"	"	"	Frank D. Christopher	1403	13	.64 6,323	McCrary St. & Canfield St. Pl. lots 259 thru 261, cor. Kleen St.
"	"	"	"	"	" " "	1403	13		
1206 Jul. 12, 1977	"	"	"	"	Robert Wayne Barrett	1403	837	.32 12,787	"Halden Strip Subd." near H. Ave. Lot 25 Wrench Circle
1499 July 14, 1977	"	"	"	"	Johnny M. Flemming	1404	18		Pay mty. Au. Rem. Bk. 1370 Pg. 958 Release Lin by Judgment Roll # 17-2589
1566 Jul. 15, 1977	"	"	"	"	Nora McCullough	1404	224	.76 3,092	Lot, Cor. Chitt St. & McCall
1566 Jul. 15, 1977	"	"	"	"	Leslie R. Williams	1404	226	.04 6,002	Lot 213, Paramount Park
1566 Jul. 15, 1977	"	"	"	"	Walter Jones, Jr.	1404	228	.12 1,671	Lot, Joe Lewis Ave.
1566 Jul. 15, 1977	"	"	"	"	Larry N. Spincy, et al	1404	230	.20 7,319	10 Avenue Lot 67 Suffolk City, River
1566 Jul. 15, 1977	"	"	"	"	Sharon L. Spincy	1404	232	.28 7,319	Public Use, Phase 1 Lot 195 Applewood Lane
1566 Jul. 15, 1977	"	"	"	"	Charles D. James, et al	1404	234	.32 6,364	Suffolk St. Richmond Hills, Sec 4 Lot 8, Cor. Lynchburg St. &
1566 Jul. 15, 1977	"	"	"	"	Frank D. McAlister	1404	236	.08 3,916	Lot, Churchill St.

INDIRECT or MORTGAGEE Index to Real Estate Mortgages — Greenville County, S. C.

REG. U. S. PAT. OFFICE *Chas. McCott* County Indexes Since 1888 An Identifying Trade Mark

Open at Proper Tab according to First Letter or Letters of Name and refer to Buff Sub-Index sheet for page reference.

COTT FAMILY NAME INDEX No. 75 © 1949
MADE BY THE COTT INDEX COMPANY, COLUMBUS, OHIO
SOLD BY WALKER, EVANS & COGSWELL CO., CHARLESTON, S.C.

FILE NUMBER	MORTGAGEES FAMILY NAMES	GIVEN NAMES ABCDEFGHIJ	GIVEN NAMES JKLMNO	GIVEN NAMES PQRSTUVWXYZ	MORTGAGORS	BOOK	PAGE	Amount	BRIEF DESCRIPTION, LOCATION, ETC. (Not Warranted)
2247 Jul. 21, 1977	MCC				<i>etc</i> Dorance O. Rosnell, Jr.	1404	727	.00 11,931	Lot 2, O'Neil St.
3814 Aug. 4, 1971	"	"	"	"	Aynes N. Black	1406	107	.90 2,721	Lot 15 Red Star St.
4192 Aug. 8, 1977	"	"	"	"	Lair J. Brown	1406	401	.32 11,128	Lot
4293 Aug. 9, 1977	"	"	"	"	Edith A. Turner	1406	510	.20 2,717	Dr. 900 ft. lot 17, 6. Buckle
4747 Aug. 12, 1977	"	"	"	"	Charles L. Taylor, Jr.	1406	115	.50 6,921	Lot 25 "Kensley Rd"
5848 Aug. 22, 1977	"	"	"	"	Eugene W. Lockaby, Jr.	1407	002	.80 14,741	Lot = 3 acs, Smith Jones
5724 Aug. 22, 1977	"	"	"	"	Robert G. Dennis, Jr.	1431	027	.10 23,778	By page 12, same as
5124 Aug. 22, 1977	"	"	"	"	Douglas L. Jenkins	1407	021	.10 14,721	Lot Dist. Blk.
5724 Aug. 22, 1977	"	"	"	"	Henry D. Stator, Jr.	1437	071	.10 12,217	Winston note Chick. Sp. H.
5998 Aug. 24, 1977	"	"	"	"	Richard Lee Hoffman	1063	303	.30 11,220	Lot 19 Morris Lanes Lane Jermy Sa Elm Blk. 1315 pg. 399 Release lots 4+5 Cranon Alley
6705 Aug. 30, 1977	"	"	"	"	Jack C. Durman	1438	407	.20 11,220	Lot 21 "W. W. W. Dickwick
6755 Aug. 30, 1977	"	"	"	"	Keith L. Moore, Jr.	1438	400	.40 5,245	Lot, King Factory Blk.
6755 Aug. 30, 1977	"	"	"	"	Leger D. Friedrichs, Jr.	1438	408	.40 4,787	Chapman "Black"
7102 Sep. 1, 1977	"	"	"	"	Edwin D. Brown, Jr.	1439	343	.40 2,233	Lot 17 3' Ewing Dr. "White"
7102 Sep. 1, 1977	"	"	"	"	Jessie A. Simmons, Jr.	1439	375	.40 2,501	By page 10, same as
7054 Sep. 7, 1977	"	"	"	"	Betty C. Minger	1439	377	.20 2,437	Lot 1 "Kensley Blk. Blk." Wynette Blk.

INDIRECT or MORTGAGEE Index to Real Estate Mortgages — Greenville County, S. C.

REG. U. S. PAT. OFFICE *Chas McCott* County Indexes Since 1888 An Identifying Trade Mark

Open at Proper Tab according to First Letter or Letters of Name and refer to Buff Sub-Index sheet for page reference.


COTT FAMILY NAME INDEX No. 75 © 1949
MADE BY THE COTT INDEX COMPANY, COLUMBUS, OHIO
SOLD BY WALKER, EVANS & COGSWELL CO., CHARLESTON, S.C.

(L)

FILE NUMBER DATE OF RECORD	MORTGAGEES FAMILY NAMES	GIVEN NAMES ABCDEFGH	GIVEN NAMES IJKLMNO	GIVEN NAMES PQRSTUVWXYZ	MORTGAGORS	BOOK	PAGE	Amount	BRIEF DESCRIPTION, LOCATION, ETC. (Not Warranted)
7780 Apr 8, 1977	MCC	Financial	Services, Inc.		James L. Black, <i>star</i>	1409	387	.12 14,631	Lainsett Plant Lot 4 2 acres miller, Wynette etc.
8225 Sep 13, 1977	"	"	"	"	David M. Mingus	1409	802	.88 11,450	Lot 8 4 Winston ave. mauldin
9241 Sep 21, 1977	"	"	"	"	Allen J. Jansson, <i>star</i>	1410	482	.88 8,192	Lot 5 4 Holly Springs, sec. 2
9241 Sep 21, 1977	"	"	"	"	Jimmons Bruce (W. W. Brewster)	1410	484	.28 5,747	Lot 5, 20 ft. Rd.
9271 Sep 22, 1977	"	"	"	"	John W. Brewster	1410	649	.76 17,945	Lot 3, Worley Rd.
9488 Sep 23, 1977	"	"	"	"	Lloyd H. Jones, <i>star</i>	1410	783	.20 10,267	Lot, Hwy #29, Crane St.
9773 Sep 27, 1977	"	"	"	"	Linwood R. McDowell	1411	267	.64 4,544	"Blueberry Park" Lot 28 Strawberry Dr.
10024 Sep 28, 1977	"	"	"	"	Margaret W. Dye, <i>star</i>	1411	378	.96 2,604	Lanpher, also sub. Lot 22 Augusta Rd.
10682 Oct 4, 1977	"	"	"	"	Catherine J. Carroll	1411	995	.60 8,916	Lot, Faircrest way
10741 Oct 5, 1977	"	"	"	"	Joyce B. Jones	1412	184	.88 2,810	Tract = 8.4 acs. S.C. Hwy. 414
11025 Oct 6, 1977	"	"	"	"	Reginald L. Burnett, <i>star</i>	1412	222		Release Lien by Judgement Call # 77-4144. For mtg. see R.E.M. BK. 1389 Pg. 879
" "	"	"	"	"	" " "	1412	222		
11162 Oct 7, 1977	"	"	"	"	Norman C. Hudson	1412	341	.92 8,494	Cent. sec. II Lot 208 Harren Dr., Oak
11978 Oct 17, 1977	"	"	"	"	Mrs Helen B. Edm	1413	131	.44 2,656	Lot 2 (Lot 3) Endel St. Dirick off.
12112 Oct 18, 1977	"	"	"	"	David H. Willoughby	1413	201	.60 10,839	Lot 7, S.W. Mauldin St.
12907 Oct 26, 1977	"	"	"	"	Robert Rice	1413	949	.40 21,155	Lot 3 Franklin Hills

INDIRECT or MORTGAGEE Index to Real Estate Mortgages — Greenville County, S. C.

REG. U. S. PAT. OFFICE *Chas. McCatt* County Indexes Since 1888 An Identifying Trade Mark

 Open at Proper Tab according to First Letter or Letters of Name and refer to Buff Sub-Index sheet for page reference.

COTT FAMILY NAME INDEX No. 75 © 1949
MADE BY THE COTT INDEX COMPANY, COLUMBUS, OHIO
SOLD BY WALKER, EVANS & COGSWELL CO., CHARLESTON, S.C.

FILE NUMBER DATE OF RECORD	MORTGAGEES FAMILY NAMES	GIVEN NAMES ABCDEFGHIJ	GIVEN NAMES JKLMNO	GIVEN NAMES PQRSTUVWXYZ	MORTGAGORS	BOOK	PAGE	Amount	BRIEF DESCRIPTION, LOCATION, ETC. (Not Warranted)
13092 Oct. 27, 1977	MCC				Walter Jones, Jr.	1417	77	.73 2,702	Lot Joe Lewis me.
13870 Nov. 2, 1977	"				Robert W. Wickiser, et al	1414	727	.45 4,814	"Woodfields" Lot 251 Foxhall Rd. sec. 8
13736 Nov. 2, 1977	"				Robert W. Wickiser, et al	1414	752	.45 4,814	"Woodfields" Lot 251 Foxhall Rd. sec. 8
13136 Nov. 2, 1977	"				J. J. Strickman, et al	1414	757	.40 5,155	Lot 572 Dilworth st.
14137 Nov. 4, 1977	"				Herbert A. Carter	1415	?	.12 20,511	Woodside, mile E Lot 1721 Main St. sec. 8
14360 Nov. 7, 1977	"				Edward Watkins	1415	69	.76 4,921	South St. Lot 12 Fairfield Place
14583 Nov. 9, 1977	"				Curtis' Crompton, et al	1415	397	.12 4,575	Rockvale, South St. Lot 152 Kenmore Dr. sec. 2
15041 Nov. 15, 1977	"				William E. Wells	1415	839	.24 27,057	Brookside, sec. 1 Lot 16 Adams mill Rd.
15041 Nov. 15, 1977	"				William E. Wells	1415	841	.24 27,751	Brookside, sec. 1 Lot 15 Adams mill Rd.
15607 Nov. 18, 1977	"				Wyneth A. Davis, Jr.	1416	283	.30 6,963	sec. 4 Lot 212 Colonial Hills
15057 Nov. 18, 1977	"				Joe L. Smith	1416	285	.23 5,177	8 white pine Dr. "Woodside" Lot 201 Pt. Lot 21 Foxhall Rd.
17313 Dec. 6, 1977	"				Laura S. Agnew	1417	904	.00 8,610	"Pine Hill Village" Lot 180 W. Castle Rd.
17313 Dec. 6, 1977	"				Jo Ann J. Asnell	1417	906	.36 7,821	ave. "E. Highlands & sts" Lot 14 Blk. 5, sec. 5 Carolina
17313 Dec. 6, 1977	"				John L. Smith, et al	1417	908	.60 11,508	Lot 36 "Roland Ryte." Home Lake Ryte sec. 2
17917 Dec. 12, 1977	"				Carl M. Cholmer, et al	1418	332	.60 5,937	Home Lake Ryte sec. 2 Lot 69 Lake Forest Dr.
18044 Dec. 14, 1977	"				Nina Sheatt	1418	590	.00 6,360	Nicholson Ryte. Lot 129 Clark St.,

INDIRECT or MORTGAGEE Index to Real Estate Mortgages — Greenville County, S. C.

REG. U. S. PAT. OFFICE *Chas. McCorkle* County Indexes Since 1888 An Identifying Trade Mark

 Open at Proper Tab according to First Letter or Letters of Name and refer to Buff Sub-Index sheet for page reference.

COTT FAMILY NAME INDEX No. 75 © 1949
MADE BY THE COTT INDEX COMPANY, COLUMBUS, OHIO
SOLD BY WALKER, EVANS & COGSWELL CO., CHARLESTON, S. C.

(M)

FILE NUMBER DATE OF RECORD	MORTGAGEES FAMILY NAMES	GIVEN NAMES ABCDEFGH	GIVEN NAMES IJKLMNO	GIVEN NAMES PQRSTUVWXYZ	MORTGAGORS	BOOK	PAGE	Amount	BRIEF DESCRIPTION, LOCATION, ETC. (Not Warranted)
18064 Dec. 14, 1977	MCC	Financial	Services	Inc.	Richard L. Hoffman	1418	592	.94 42,052	Sec. 1 Lot 98 Richaltown Hgts.
18336 Dec. 16, 1977	"	"	"	"	Lewie E. Yates, et al	1418	873	.40 6,836	Lot, Bramlett Rd.
19336 Dec. 16, 1977	"	"	"	"	Walter Jones	1418	875	.04 6,635	Arnold Place Lot 17 Oak Lewis ave.
19043 Dec. 22, 1977	"	"	"	"	Alfred Parks, et al	1419	424	.88 5,774	Lot 2 McCall St.
21179 Jan. 16, 1978	"	"	"	"	Gregory B. Wilson	1421	88		Release in by Judgment Recd #77-5598 - for mtg. see R.E.M. Book 1376 pg. 635
"	"	"	"	"	"	1421	88		
21179 Jan. 16, 1978	"	"	"	"	Gregory B. Wilson	1421	89		Release in by Judgment Recd #77-5598 - for mtg. see R.E.M. Book 1376 pg. 637
"	"	"	"	"	"	1421	89		
21437 Jan. 18, 1978	"	"	"	"	Walter D. Edmunds, et al	1421	255	.68 4,600	Meadow Farms Sec. 1 Lot 142 Miracle Dr. Road
21558 Jan. 19, 1978	"	"	"	"	Lufus Sanders	1421	387	.36 7,239	"Air Base Farm" Lot 3 Standing Springs Rd.
21817 Jan. 23, 1978	"	"	"	"	Warren N. Brookshire, et al	1421	604	.76 4,085	Lot "Blue Ridge Hgts." Lot 28 Cor. Hazel St. + Sandy
22153 Jan. 26, 1978	"	"	"	"	Amos William Jr., et al	1421	906	.16 8,612	S.C. Hwy. 50. Dunklin Cpl. Lot 1 McHattick Rd.
23658 Feb. 11, 1978	"	"	"	"	Jesse Dean Brown	1423	107	.40 15,590	27 3/4 Acres
24694 Feb. 21, 1978	"	"	"	"	Jeanne D. Shrett	1423	897	.16 10,928	alley Lot 3 Cor. Bruce St + an
24774 Feb. 22, 1978	"	"	"	"	Carl H. Austin, et al	1424	23	.00 8,730	"Daniel Hgts." Lot 2 Henderson Dr.
25111 Feb. 27, 1978	"	"	"	"	Jack C. Deaman	1424	430	.88 6,998	Hgts. Lot 5 Water ave. "Picnic"

INDIRECT or MORTGAGEE Index to Real Estate Mortgages — Greenville County, S. C.

() REG. U. S. PAT. OFFICE *Chas McCott* County Indexes Since 1888 An Identifying Trade Mark

 Open at Proper Tab according to First Letter or Letters of Name and refer to Buff Sub-Index sheet for page reference.

COTT FAMILY NAME INDEX No. 75 © 1949
MADE BY THE COTT INDEX COMPANY, COLUMBUS, OHIO
SOLD BY WALKER, EVANS & COGSWELL CO., CHARLESTON, S.C.

FILE NUMBER DATE OF RECORD	MORTGAGEES FAMILY NAMES	GIVEN NAMES ABCDEFGHIJ	GIVEN NAMES JKLMNO	GIVEN NAMES PQRSTUVWXYZ	MORTGAGORS	BOOK	PAGE	Amount	BRIEF DESCRIPTION, LOCATION, ETC. (Not Warranted)
25499 Mar. 1, 1978	MCC		Financial	Services Inc.	Willie Green	1424	716	.56 4,984	Lots 23, 24, 25, 126 Baling Cr.
25499 Mar. 1, 1978	"	"	"	"	Willie Green	1424	718	.56 4,984	Lots 27, 28, 29, 130 Baling Cr.
25499 Mar. 1, 1978	"	"	"	"	Willie Green, et al	1424	720	.56 4,984	Lots 116 & 117 "Brewertown"
25699 Mar. 3, 1978	"	"	"	"	Charles Lolley, et al	1424	951	.64 8,378	Kennedy Park, Hunt Cr. Lot 26 Blossom Cr.
25699 Mar. 3, 1978	"	"	"	"	Kinsland J. Hooper	1424	955	.76 10,259	Stone Rd, Pine Grove Cr. Lot 29 & 1st lot 28 Pine
25699 Mar. 3, 1978	"	"	"	"	John S. Sullivan	1424	953	.72 15,930	Lot Worley Rd.
25699 Mar. 3, 1978	"	"	"	"	Gary J. Ray, et al	1424	957	.24 12,486	M. Rest. Hunt Cr. 2.0 ac. Subdiv mtn. rd.
25699 Mar. 3, 1978	"	"	"	"	Arthur Black, et al	1424	959	.80 7,336	Lot, Spartanburg St.
25857 Mar. 6, 1978	"	"	"	"	Edna J. Matthews	1425	76	.00 3,264	Lot Matter St. (Hunt Cr.)
26222 Mar. 7, 1978	"	"	"	"	A. K. A. Louise Hendrix Louise Hendrix Cooper	1425	323	.40 14,876	"Earle" Lot Borden St. also pt Lot 54
26324 Mar. 9, 1978	"	"	"	"	James H. Limbaugh	1425	484	.20 2,824	Woodside Mills Lot 35 (37 W. Fifth St.) Sec. B
26324 Mar. 9, 1978	"	"	"	"	Jessie L. Shelton	1425	486	.96 15,624	Lot 2 Haynesworth Rd.
26324 Mar. 9, 1978	"	"	"	"	James A. Kirby	1425	488	.26 12,212	Flynn Cr. Chick Spgn. Cr. Lots 32 & 33 Shady Lane
26532 Mar. 10, 1978	"	"	"	"	Danny B. Grey, et al	1425	584	.40 12,866	Lot 2 "Pleasantdale"
26532 Mar. 10, 1978	"	"	"	"	James D. Caswell, et al	1425	629	.30 8,529	"Stone Lumber Co." Lot 6 W. Eule St. Sec. III
26812 Mar. 14, 1978	"	"	"	"	Donald Roy Nester, et al	1425	891	.25 4,713	Pine mtn. Cr. Lot 8 R Nesters Dr.

INDIRECT or MORTGAGEE Index to Real Estate Mortgages — Greenville County, S. C.

REG. U. S. PAT. OFFICE *Chas McCott* County Indexes Since 1888 An Identifying Trade Mark

Open at Proper Tab according to First Letter or Letters of Name and refer to Buff Sub-Index sheet for page reference.

COTT FAMILY NAME INDEX No. 75 © 1949
MADE BY THE COTT INDEX COMPANY, COLUMBUS, OHIO
SOLD BY WALKER, EVANS & COGSWELL CO., CHARLESTON, S.C.

(N)

FILE NUMBER	MORTGAGEES FAMILY NAMES	GIVEN NAMES ABCDEFGHIJ	GIVEN NAMES JKLMNOPQ	GIVEN NAMES RSTUVWXYZ	MORTGAGORS	BOOK	PAGE	Amount	BRIEF DESCRIPTION, LOCATION, ETC. (Not Warranted)
26812	MCC				Donnie E. George	1425	893	.24 6,057	Lot 7 Clemons ave.
Mar. 14, 1978		Financial Services, Inc.			Mildred McKendree	1426	54	.84 4,389	Hylo. sec. II Lot 72 Kay Dr. Belmont
27001	"	"	"	"	Don W. Neuman, et al	1426	177	.04 16,763	"Sunset Hpts." Lot 61 White Dr., sec. 2
Mar. 15, 1978		"	"	"	Roy N. Hester, et al	1426	406	.92 9,899	map. 20 Lot Fincrest Dr. Paris
27075	"	"	"	"	Alice J. Smith, et al	1426	551	.92 25,420	"Shenwood forest" Lot 211 Nottingham Rd.
Mar. 16, 1978		"	"	"	John B. Hollenberry	1426	846	.08 1,876	adams mill hpts. Lot 8 Whitestone ave.
27487	"	"	"	"	Edwin E. Jackson, et al	1426	917	.68 5,737	Linwood Lot 13 Palmetto ave.
Mar. 20, 1978		"	"	"	Caryell Jackson	1427	713	.83 10,738	Rd. Callaway H. 8.98 ac. Laurel Chandler
27682	"	"	"	"	(Arla Bradline O. Compton) Geraldine O. Compton	1427	570	.00 7,739	Stange Rd. "Sheffield forest" Lot 1 Idlewild ave. &
Mar. 21, 1978		"	"	"	Lisa J. Brown	1428	8	.00 100,00	Lot
28015	"	"	"	"	William V. Duty, et al	1428	884	.00 100,000	Ogden. Butter H. Lot 25 Shannon Dr. Mc. Swain
Mar. 24, 1978		"	"	"	Charles R. Ward	1429	972	.12 2,836	avon Dr. Sheffield forest, sec. II Lot 40 Cor. Oak Stuart ave. &
28042	"	"	"	"	Carl N. Austin, et al	1430	87	.00 5,139	"Lanell Hpts." Lot 2 Henderson Dr.
Mar. 24, 1978		"	"	"	Edna B. Mearns	1430	89	.91 6,118	Lot N. 153
28764	"	"	"	"	Earl O. Robertson	1430	761	.35 16,749	Pleasant Terrace, North 20. Lot 10 Mayflower ave.
Mar. 31, 1978		"	"	"	Lee Gordon	1431	298	.00 100,000	1/2 acre
28869	"	"	"	"					
Mar. 31, 1978		"	"	"					
29195	"	"	"	"					
Apr. 4, 1978		"	"	"					
30528	"	"	"	"					
Apr. 14, 1978		"	"	"					
31588	"	"	"	"					
Apr. 25, 1978		"	"	"					
31781	"	"	"	"					
Apr. 26, 1978		"	"	"					
31782	"	"	"	"					
Apr. 26, 1978		"	"	"					
32449	"	"	"	"					
May 2, 1978		"	"	"					
32961	"	"	"	"					
May 5, 1978		"	"	"					

INDIRECT or MORTGAGEE Index to Real Estate Mortgages — Greenville County, S. C.

REG. U. S. PAT. OFFICE *Chas. McCott* County Indexes Since 1888 An Identifying Trade Mark


Open at Proper Tab according to First Letter or Letters of Name and refer to Buff Sub-Index sheet for page reference.

COTT FAMILY NAME INDEX No. 75 © 1949
MADE BY THE COTT INDEX COMPANY, COLUMBUS, OHIO
SOLD BY WALKER, EVANS & COGSWELL CO., CHARLESTON, S.C.

FILE NUMBER DATE OF RECORD	MORTGAGEES FAMILY NAMES	GIVEN NAMES ABCDEFGHIJ	GIVEN NAMES JKLMNO	GIVEN NAMES PQRSTUVWXYZ	MORTGAGORS	BOOK	PAGE	Amount	BRIEF DESCRIPTION, LOCATION, ETC. (Not Warranted)
32900 May 5, 1978	MCC				Paul E. Cox	1431	300	100,000	S. Beechwood Hills" Lot 19 Beechwood Dr.
33131 May 8, 1978	"				Marshall E. Jones Jr.	1431	438	100,000	4.28 ac. = tract 18 Old State June 14 also 1.89 ac. = Pt lot 17 New State June 14
"	"				" " "	1431	438		Trone J.
33125 May 8, 1978	"				Thomas R. Greer, et al	1431	444	100,000	Lot 2 = 1.71 ac. County Rd.
33611 May 11, 1978	"				Jackie E. Burnett, et al	1431	767	100,000	Lot 14 Dentry St. Rd.
33947 May 15, 1978	"				Darrell E. Darnell, et al	1431	993	100,000	Lot, New Durham Bridge A. Kennedy Park, south of
34361 May 18, 1978	"				Sammie Lee Hall	1432	482	100,000	Lot 23 Co. Lynch & Blossom "Riverside"
36523 Jun. 6, 1978	"				Nellie McCarter Bussey	1434	386	100,000	Lot 14 Palmetto St.
37780 Jun. 16, 1978	"				Nester C. Reese, et al	1435	403	100,000	Lot 44 Keith Dr. Sec. B
38107 Jun. 19, 1978	"				James N. Limbaugh	1435	610	100,000	Lot 35 "Woodside Mills" Dunklin St.
1114 Jul. 12, 1978	"				Amos William, Jr. et al	1437	945	100,000	Lot 1 McKethrick Rd. "Blueberry Park"
1114 Jul. 12, 1978	"				Lynwood R. McDowell at & by Jessie Sullivan	1437	947	100,000	Lot 28 Strawberry Dr. also 3.30 ac. Dunklin St.
1184 Jul. 13, 1978	"				Jessie M. Sullivan	1438	55	100,000	3.9 ac. tract 2 Chapman Trone Rd.
1900 Jul. 19, 1978	"				Paul E. Cox	1438	585	100,000	"Beechwood Hills" Lot 19 Beechwood Dr.
2175 July 21, 1978	"				Udnie J. Ritz	1438	855	100,000	College Hpts Lot 128 Wrentham Ave.
2314 July 21, 1978	"				Jay Batson	1438	979	100,000	Lot 10 Subd Columbia Invest Co

INDIRECT or MORTGAGEE Index to Real Estate Mortgages — Greenville County, S. C.

REG. U. S. PAT. OFFICE *Chas McCott* County Indexes Since 1888 An Identifying Trade Mark

 Open at Proper Tab according to First Letter or Letters of Name and refer to Buff Sub-Index sheet for page reference.

COTT FAMILY NAME INDEX No. 75 © 1949
MADE BY THE COTT INDEX COMPANY, COLUMBUS, OHIO
SOLD BY WALKER, EVANS & COGSWELL CO., CHARLESTON, S.C.

(0)

FILE NUMBER DATE OF RECORD	MORTGAGEES FAMILY NAMES	GIVEN NAMES ABCDEFGH	GIVEN NAMES IJKLMNO	GIVEN NAMES PQRSTUVWXYZ	MORTGAGORS	BOOK	PAGE	Amount	BRIEF DESCRIPTION, LOCATION, ETC. (Not Warranted)
2519 July 25, 1978	MCC	Financial	Services Inc.		Joe L. Smith	1439	145	100,000	Lot 4 White Horse Rd. Parkdale Lot 26 & pt. lot 27 Cor. Lumber
3120 Jul. 28, 1978	"	"	"	"	C. L. Whitmore, star	1439	588	100,000	Lot B Woodruff Rd.
3120 Jul. 28, 1978	"	"	"	"	Cannie L. Whitmore, star	1439	590	100,000	Lot Butler St.
3120 Jul. 28, 1978	"	"	"	"	Cannie L. Whitmore, star	1439	592	100,000	Lot, Woodruff Rd.
4445 aug. 10, 1978	"	"	"	"	Harace Scott	1440	911	100,000	Lot, Gantt St.
4458 aug. 11, 1978	"	"	"	"	George R. Turner, Jr.	1441	43	100,000	Lot Dakota ave.
5855 Aug. 23, 1978	"	"	"	"	Warren H. Brockshire, star	1441	998	100,000	Blue Ridge Hgt. - 8 bed st. Lot 28 Cor. Hazel St. & Sandy Flat
6048 aug. 24, 1978	"	"	"	"	Dorothy J. Beemer	1442	259	100,000	Newland ave. Lot 1 Cor. Perry Rd. &
6048 aug. 24, 1978	"	"	"	"	Dorothy Jane Beemer	1442	261	100,000	Lot 20 Newland ave.
6048 aug. 24, 1978	"	"	"	"	Ruby M. Gosnell, star	1442	263	100,000	Eville St. Lot A Church St.
6048 aug. 24, 1978	"	"	"	"	Willis A. Fleming	1442	265	100,000	Lot 75 E Decatur St.
8844 Sep. 18, 1978	"	"	"	"	Edna F. Matthews	1444	559	100,000	Lot, Trotter St.
9023 Sep. 20, 1978	"	"	"	"	Johnnie J. Rogsdale	1444	814	100,000	"Dunny Slope" Lots 36 & 37 Bramlett Rd.
9255 Sep. 21, 1978	"	"	"	"	Carl H. Austin, star	1444	989	100,000	Lot 2 "Lanell Hgts."
9255 Sep. 21, 1978	"	"	"	"	Jeanne D. Meatt	1444	991	100,000	Lot 3 Bruce St.
9255 Sep. 21, 1978	"	"	"	"	Agnes Black	1444	993	100,000	"Dummit, view" Lot 15 Red Stone St.

INDIRECT or MORTGAGEE Index to Real Estate Mortgages — Greenville County, S. C.

REG. U. S. PAT. OFFICE *Chas McCott* County Indexes Since 1888 An Identifying Trade Mark

Open at Proper Tab according to First Letter or Letters of Name and refer to Buff Sub-Index sheet for page reference.

COTT FAMILY NAME INDEX No. 75 © 1949
MADE BY THE COTT INDEX COMPANY, COLUMBUS, OHIO
SOLD BY WALKER, EVANS & COGSWELL CO., CHARLESTON, S.C.

FILE NUMBER DATE OF RECORD	MORTGAGEES FAMILY NAMES	GIVEN NAMES ABCDEFGHIJ	GIVEN NAMES JKLMNO	GIVEN NAMES PQRSTUVWXYZ	MORTGAGORS	BOOK	PAGE	Amount	BRIEF DESCRIPTION, LOCATION, ETC. (Not Warranted)
9771 Sep 26, 1978	MCC	Financial	Services	Inc.	Margaret Rose Hulby Polan	1445	415	100,000	"McSwain Gardens" Lot 125 Beauford St. Sec. 2
10134 Sept 29, 1978	"	"	"	"	James A. Tucker	1445	837	100,000	1.97 Acres "Camilla Park."
10798 Oct 5, 1978	"	"	"	"	James W. Martin, et al	1446	434	100,000	Lot 74 Flora ave.
11155 Oct 9, 1978	"	"	"	"	Dianthus J. Green	1446	745	100,000	Lot 2 Dine St.
12204 Oct 18, 1978	"	"	"	"	Martha Crull	1447	506	100,000	Clullandy Sp. Lot 1 Mt. Pilgrim Rd.
12996 Oct 26, 1978	"	"	"	"	Frank J. Christopher, et al	1448	380	100,000	+ Cornelia St. Pt. lot 259, 260 + 261 McHenry
12996 Oct 26, 1978	"	"	"	"	Roy R. Hickey, et al	1448	382	100,000	Co. Sec. A Pt. lot 19 Randall St. Stone Land
14167 Nov 6, 1978	"	"	"	"	Claudia J. Yeargin	1449	453	100,000	"Lincoln Ct." Lot 11 Settlesburg St.
14378 Nov 8, 1978	"	"	"	"	Charles McCullough, et al	1449	663	100,000	Manahan Mill Village, near Lot 41 Y.M.C.A. St. Sec. 2
14789 Nov 13, 1978	"	"	"	"	Edwin E. Jackson, et al	1450	83	100,000	"Kinship" Lot 13 Palmetto ave.
14789 Nov 13, 1978	"	"	"	"	Juanita S. Chaffin w/da may P. Cole	1450	85	100,000	Sp. Lot, Hubert St. Chick Spg.
15289 Nov 16, 1978	"	"	"	"	May C. Amrine	1450	524	100,000	St. "Kamaterak" Sec. 2 St. lots 9110 Cor. Stewart + McCann
15597 Nov 20, 1978	"	"	"	"	Margaret W. Dye, et al	1450	814	100,000	"Augusta Co. Ranches" also Sharp Lot 22 Old Augusta Rd.
15941 Nov 22, 1978	"	"	"	"	Edward P. Parise	1451	72	100,000	"W. P. Mc Seed Est." Pt. lot 18 Pinckney St.
16148 Nov 24, 1978	"	"	"	"	Lisa J. Brown	1451	182	100,000	Lot
16321 Nov 28, 1978	"	"	"	"	Lloyd Jones	1451	430	100,000	Lot, Hwy. 29 Stone Sp.

INDIRECT or MORTGAGEE Index to Real Estate Mortgages -- Greenville County, S. C.

Open at Proper Tab according to First Letter or Letters of Name and refer to Buff Sub-Index sheet for page reference.

KEYS PRINTING CO.

8
(P)

FILE NUMBER DATE OF RECORD	MORTGAGEES FAMILY NAMES	GIVEN NAMES ABCDEFGH	GIVEN NAMES IJKLMNO	GIVEN NAMES PQRSTUVWXYZ	MORTGAGORS	BOOK	PAGE	AMOUNT	BRIEF DESCRIPTION, LOCATION, ETC. (NOT WARRANTED)
16321 Nov. 28, 1978	MCC	Financial	Services,	Inc.	^{etal} Luther S. Lowe	1451	432	100,000	"Biltmore" Lot 32 Bear Dr.
16760 Dec. 1, 1978	"	"	"	"	Ronald J. Blum, ^{etal}	1451	743	100,000	Blue Ridge Hpts. ^{lots 29.} Lot 10 Glenn St.
16938 Dec. 4, 1978	"	"	"	"	James Humblett, ^{etal}	1452	110	100,000	Lot 6 Ruier St.
17343 Dec. 7, 1978	"	"	"	"	Kenneth L. Adams, ^{etal}	1452	351	100,000	"Farm" Lot 31 Jalar Rd. Meadowbrook
17472 Dec. 8, 1978	"	"	"	"	John Thomas Austin, ^{etal}	1452	489	100,000	"Forest Park" Duille Lots 35 & 36 Wilham Cr.
17629 Dec. 11, 1978	"	"	"	"	Lloyd S. Jones, ^{etal}	1452	645	100,000	Mfg. Co. sec. 4 Grove St. Lot 141 Main St. Piedmont
17629 Dec. 11, 1978	"	"	"	"	Dwight J. Ehrad, ^{etal}	1452	647	100,000	Lot 1 Freeman Rd.
18066 Dec. 14, 1978	"	"	"	"	Charles N. Phillips, ^{etal}	1452	927	100,000	"Victor monaghan mills" Lot 41 Thomas St.
18066 Dec. 14, 1978	"	"	"	"	Lucile S. Hodge, ^{etal}	1452	929	100,000	Brandon Plant. sec. 1 Lot 99 Hatch St. almy mills
19072 Dec. 27, 1978	"	"	"	"	Eugene M. Sherman	1456	938	100,000	2 acs. County Rd.
20140 Jan. 8, 1979	"	"	"	"	Lee Goodwin	1454	669	100,000	1/2 ac. Chick ^{sq. 29.}
20867 Jan. 15, 1979	"	"	"	"	Henry D. Stator, ^{etal}	1455	213	100,000	Pelluista Hpts. Chick ^{sq. 29.} Lot 10 Maria Louisa Lane
21110 Jan. 17, 1979	"	"	"	"	amos Gilliam, Jr.	1455	430	100,000	(^{buy. 50}) Dunklin St. Lot 1 McKittick Rd.
21349 Jan. 19, 1979	"	"	"	"	Edith S. Turner	1455	669	100,000	"Eastlake" Lot 20 1st. lot 19 E. Circle ave.
21663 Jan. 23, 1979	"	"	"	"	Danny J. Jones, ^{etal}	1455	853	100,000	mauldin austin ^{29.} Lot 65 Victory Lane
23459 Feb. 13, 1979	"	"	"	"	James E. Freeman	1457	491	100,000	Rd. Lot, Cor. Hwy. 29 & Batten

INDIRECT or MORTGAGEE Index to Real Estate Mortgages -- Greenville County, S. C.

Open at Proper Tab according to First Letter or Letters of Name and refer to Buff Sub-Index sheet for page reference.

KEYS PRINTING CO.

FILE NUMBER DATE OF RECORD	MORTGAGEES FAMILY NAMES	GIVEN NAMES ABCDEFGH	GIVEN NAMES IJKLMNO	GIVEN NAMES PQRSTUWXYZ	MORTGAGORS	BOOK	PAGE	AMOUNT	BRIEF DESCRIPTION, LOCATION, ETC. (NOT WARRANTED)
23455 Feb. 13, 1979	MCC	Financial	Services,	Inc.	Curtis' Crompton	1457	493	100,000	Lockdale, Sec. 2 South 2P. Lot 152 Kenmore Dr.
24331 Feb. 23, 1979	"	"	"	"	Rufus O. Sanders, et al	1458	236	100,000	Air Base Farms Lot 3 Standing Sprig Rd.
24447 Feb. 26, 1979	"	"	"	"	Donald Roy Nester, et al	1458	363	100,000	Lewis Mt. St. Lot 8A Nester Dr.
24447 Feb. 26, 1979	"	"	"	"	David A. Gibson	1458	365	100,000	Stone Lake Hts. Sec. 1 Lot 6 Chick Spg. Rd.
25422 Mar. 6, 1979	"	"	"	"	Erans S. Hill, et al	1459	138	100,000	"Estdale" Lot 134 Drury Lane
25510 Mar. 7, 1979	"	"	"	"	Joe V. Freeman, et al	1459	224	100,000	Sec. 1 "Oak Crest" Lot 30 Templewood Dr.
26628 Mar. 19, 1979	"	"	"	"	Forest Dawens, Jr.	1460	221	100,000	Mc Bee Ests. Lot 4, Perry Ave.
27890 Mar. 29, 1979	"	"	"	"	Carolyn D. Patat, et al	1461	247	100,000	Lot 59 Mammothville
27890 Mar. 29, 1979	"	"	"	"	Charles J. Batson	1461	249	100,000	Lot 76 County Club Dr. Blue Ridge View
28279 Apr. 2, 1979	"	"	"	"	Lewis E. Yates, et al	1461	760	100,000	Lot Bramlett Rd. Woodfield, Sec. A. South 2P.
28477 Apr. 3, 1979	"	"	"	"	J. B. Hopkins, et al	1461	848	100,000	Lot 265 Fox Hall Rd. "Woodall"
28705 Apr. 4, 1979	"	"	"	"	Donald C. Swanson, et al	1461	996	100,000	Lot 2 Camlet Dr.
29568 Apr. 12, 1979	"	"	"	"	Wade B. Campbell	1462	831	100,000	Lot W. Earle St Halden Strip
36068 Apr. 17, 1979	"	"	"	"	Eddie Joe Hudson	1463	474	100,000	Lot 25 Wench Cr. Cleveland St. also 6.15 acs.
30471 Apr. 19, 1979	"	"	"	"	Chula D. Thomas	1463	788	100,000	1.73 acs. Ellis Ridge Rd.
30858 Apr. 23, 1979	"	"	"	"	Alice M. Gregg	1464	98	100,000	Lot Perry Dr.

INDIRECT or MORTGAGEE Index to Real Estate Mortgages - Greenville County, S. C.

Open at Proper Tab according to First Letter or Letters of Name and refer to Buff Sub-Index sheet for page reference.

KEYS PRINTING CO.

(8)

FILE NUMBER DATE OF RECORD	MORTGAGEES FAMILY NAMES	GIVEN NAMES ABCDEFGH	GIVEN NAMES IJKLMNO	GIVEN NAMES PQRSTUVWXYZ	MORTGAGORS	BOOK	PAGE	AMOUNT	BRIEF DESCRIPTION, LOCATION, ETC. (NOT WARRANTED)
30700 Apr. 23, 1979 33978	MCC	Financial	Services, Inc.		^{Star} Linwood R. M. ^{Star} Donnell	1464	108	100,000	Bludney Pl. Lot 28 Strawberry Dr.
May 21, 1979 35435	"	"	"	"	^{Star} Mary C. Amine Mary P. Cole	1467	237	4,724	McLain St. Kanatchal Sec. 2 St. lots 9410 cor. Stewart St.
Jun. 1, 1979 36199	"	"	"	"	^{Star} Rosa Mae Green	1468	783	100,000	Lot 186 Poyenmant Pl. S. Forest Pl.
Jun. 7, 1979 36471	"	"	"	"	^{Star} Curtis D. Chambers	1469	443	100,000	Lot 101 Stratford Rd.
Jun. 8, 1979 36723	"	"	"	"	^{Star} Darius J. Stevenson	1469	616	100,000	Lot, Chick Spg. Rd.
Jun. 11, 1979 36962	"	"	"	"	Jesse Dean Brown	1469	770		Release 2 acres White Horse Rd. Exten. for Mtg. see Kern Pl. 1423 pg. 107
Jan. 13, 1979 37767	"	"	"	"	Ernest Bennett, Jr.	1470	72	100,000	Notes Lot 31 Freestone St. Blendedale Adams Mill Est.
Jun. 20, 1979 4	"	"	"	"	^{Star} John B. Hachenberg	1470	851	100,000	Lot 8 Whitestone ave. Sec. 4
Jul. 2, 1979 655	"	"	"	"	^{Star} Wyatt A. Davis, Jr.	1472	211	100,000	Lot 712 Colonial Hills Lindhurst
Jul. 6, 1979 736	"	"	"	"	^{Star} Bobby L. Fortune	1472	690	100,000	Lot 9 Montic Dr. Knallwood
Jul. 9, 1979 736	"	"	"	"	Evelyn N. Law	1472	770	100,000	Lot 33 Sunset Dr.
Jul. 9, 1979 1802	"	"	"	"	Blayne J. Coleman	1472	856	100,000	1 Haynesworth Rd. "Fair Ests" Lots 291 30 cor. Lake View Dr.
Jul. 17, 1979 1960	"	"	"	"	Jessie A. Bennett Hedden	1473	691	100,000	Lot 2 (1.14 acc.) County Rd.
Jul. 18, 1979 3450	"	"	"	"	Mildred Pauline	1473	880	100,000	3 acres Butler St.
Jul. 19, 1979	"	"	"	"	Napoleon Madley	1474	19	100,000	Lot 85 Hilton St.

INDIRECT or MORTGAGEE Index to Real Estate Mortgages - Greenville County, S. C.

Open at Proper Tab according to First Letter or Letters of Name and refer to Buff Sub-Index sheet for page reference.

KEYS PRINTING CO.

FILE NUMBER DATE OF RECORD	MORTGAGEES FAMILY NAMES	GIVEN NAMES ABCDEFGHIJ	GIVEN NAMES JKLMNO	GIVEN NAMES PQRSTUVWXYZ	MORTGAGORS	BOOK PAGE	AMOUNT	BRIEF DESCRIPTION, LOCATION, ETC. (NOT WARRANTED)
2150 Jul. 19, 1979	MCC	Financial Services, Inc.			Napoleon Madley, et al	1474 21	100,000	Lot 22 Staunton Ct.
4722 Aug. 8, 1979	"	"	"	"	Curtis Crompton et al	1476 271	100,000	Lehrke, Sec 2, South 2P. Lot 152 Kennore Dr. Trane 2P.
5447 Aug. 15, 1979	"	"	"	"	Robert E. Dennis	1477 120	100,000	1 acre Harrison Bridge Rd. House + Landscaping
5674 Aug. 16, 1979	"	"	"	"	Joe L. Smith	1477 282	100,000	Lot 26 & Pt. lot 27 White
6026 Aug. 20, 1979	"	"	"	"	Simmons Boyce, et al	1477 603	100,000	Lot 5 Trane 2P. Woodall
5967 Aug. 20, 1979	"	"	"	"	Donald C. Swanson et al	1477 661	100,000	Lot 2 Cornlat Dr. Mt. P.
6088 Aug. 31, 1979	"	"	"	"	Donald Ray Nester et al	1477 721	100,000	Lot 8-A Nester Dr. Plus Suffolk Dr. Richmond Hills, Sec 4
6515 Aug. 23, 1979	"	"	"	"	Charles D. James	1478 110	100,000	Lot 3 Cot. Lynchburg Dr.
7421 Aug. 31, 1979	"	"	"	"	Claude Ware, et al	1478 948	100,000	Pt. lot 1 Webster Rd.
8474 Sept. 10, 1979	"	"	"	"	Nathaniel P. Morgan et al	1480 124	100,000	Lot 11 Maple Dr. McQuinn Gardens
8725 Sept. 12, 1979	"	"	"	"	Margaret Rose Hubay	1480 389	100,000	Lot 125 Beaufort St. DeLuista Hts. Chick. Sep. 2P.
8725 Sept. 12, 1979	"	"	"	"	Henry S. Stator, et al	1480 391	100,000	Lot 10 Marra Louisa Lane McQuinn Gardens, Butler 2P.
8742 Sept. 12, 1979	"	"	"	"	William V. Foutz, et al	1480 394	100,000	Lot 25 Shannon Dr. Pine Brook
8781 Sept. 12, 1979	"	"	"	"	Elmer D. Oswald, et al	1480 422	100,000	Lot 51 Brewster Dr. Dunleavy 2P.
8919 Sept. 14, 1979	"	"	"	"	Jackie E. Bennett, et al	1480 582	100,000	Lot 14 Hentry St.
11330 Oct. 3, 1979	"	"	"	"	Ada B. Fowler	1483 220	100,000	Lot 11 Jonquil Lane

INDIRECT or MORTGAGEE Index to Real Estate Mortgages -- Greenville County, S. C.

➡ Open at Proper Tab according to First Letter or Letters of
Name and refer to Buff Sub-Index sheet for page reference.

KEYS PRINTING CO.

(R)

FILE NUMBER DATE OF RECORD	MORTGAGEES FAMILY NAMES	GIVEN NAMES ABCDEFGH	GIVEN NAMES IJKLMNO	GIVEN NAMES PQRSTUVWXYZ	MORTGAGORS	BOOK	PAGE	AMOUNT	BRIEF DESCRIPTION, LOCATION, ETC. (NOT WARRANTED)
11758 Oct. 8, 1979	MCC	Financial	Services	Inc	Dale D. Kay, et al	1483	550	100,000	Sec C Lot 12, E. Eighth St. "Woodlands" View
11855 Oct. 9, 1979	"	"	"	"	Lewis E. Yates, et al	1483	662	100,000	Lot 6 Bramlett Rd (Blue Ridge)
12000 Oct. 9, 1979	"	"	"	"	Albert D. Briscoe	1483	772	100,000	12.71 Acs. = Jr. 13 Hunter Rd.
12000 Oct. 9, 1979	"	"	"	"	Harold M. Alexander et al	1483	774	100,000	Lot 20 Chesterfield Est. Sec. III
12000 Oct. 9, 1979	"	"	"	"	Roy R. Hickey, et al	1483	776	100,000	Tr. lot 19 Randall St. - Bille Sent Tr.
11855 Oct. 9, 1979	"	"	"	"	Horace Scott	1483	770	100,000	Lot 2, Old Anderson Rd.
11880 Oct. 9, 1979	"	"	"	"	Marion Edward Scott	1483	660	100,000	Pt. Lots 4 & 5 Piney Mtn. Rd. Oaklawn Tr. - also front
12724 Oct. 9, 1979	"	"	"	"	Margaret L. Storie et al	1483	717	100,000	46.5 Acs. - Harrison Rd. St. Rosewood Hgts.
13047 Oct. 16, 1979	"	"	"	"	Willie E. Johnson	1484	513	100,000	Lots 26, 27, 1 Pt. lot 28 Birnie
13153 Oct. 18, 1979	"	"	"	"	Nancy Mackey Peyton	1484	866	100,000	2 tracts Dunblin Tr. Belle Meade, Sec. 3
13216 Oct. 19, 1979	"	"	"	"	William H. Lawrence et al	1484	957	100,000	Lot 295 Lancaster Lane
13535 Oct. 19, 1979	"	"	"	"	Richard C. Harris	1485	14	100,000	Lot 1 Merlocke ave.
13535 Oct. 23, 1979	"	"	"	"	Hayden O. Staker	1485	391	100,000	Tr. Lot 18 Linnett Dr. - Chick Spg.
13698 Oct. 23, 1979	"	"	"	"	Larry J. Criss	1485	393	100,000	Sec II Lot 60 Ymca St. - Monaghan
13821 Oct. 24, 1979	"	"	"	"	Liviston Blackmon et al	1485	499	100,000	"Brookwood" Lot 84 Con. South & Howard St.
Oct. 25, 1979	"	"	"	"	Ruley M. Donnell	1485	620	100,000	Biville Tr. Lot A Church St.

INDIRECT or MORTGAGEE Index to Real Estate Mortgages -- Greenville County, S. C.

Open at Proper Tab according to First Letter or Letters of Name and refer to Buff Sub-Index sheet for page reference.

KEYS PRINTING CO.

FILE NUMBER DATE OF RECORD	MORTGAGEES FAMILY NAMES	GIVEN NAMES ABCDEFGHIJ	GIVEN NAMES KLMNOP	GIVEN NAMES QRSTUVWXYZ	MORTGAGORS	BOOK	PAGE	AMOUNT	BRIEF DESCRIPTION, LOCATION, ETC. (NOT WARRANTED)
13821 Oct. 25, 1979	MCC				<i>Ital</i> Thomas J. Brady Jr.	1485	622	100,000.00	7.05 ac. Chick Spgs. Grille Sp.
14148 Oct. 26, 1979	"	"	"	"	Luley M. Driscoll, <i>Ital</i>	1485	941	100,000.00	Lot A Church St. ingress & egress
14149 Oct. 26, 1979	"	"	"	"	James M. Rish, <i>Ital</i>	1486	49	100,000.00	1.86 ac. also E way
20848 Dec. 31, 1979	"	"	"	"	Nancy Mackay Paton	1492	260		mtg. assigned to Associate Financial Service Co. of S.C. Inc. for mtg. see Rem. Sh. 1484 pg. 866
21709 Jan 10, 1980	"	"	"	"	<i>at/for</i> Jessie Sullivan Jessie M. Sullivan	1492	990		mtg. assigned to Associate Financial Service Co. of S.C. Inc. - for mtg. see Rem. Sh. 1438 pg. 55
21709 Jan 10, 1980	"	"	"	"	Margaret L. Storie	1492	991		mtg. assigned to Associate Financial Service Co. of S.C. Inc. - for mtg. see Rem. Sh. 1483 pg. 717
9923 Oct 20, 1981	now Associate	Financial	Service, Inc.		Eddie Joe Hudson, <i>Ital</i>	1555	799		Release Shirley Karon Julian from claims arising from mtg. for Div. see Rem. Sh. 1463 pg. 474
	"	"	"	"	"	1555	799		