


INDIRECT or MORTGAGEE Index to Real Estate Mortgages — Greenville County, S. C.

REG. U. S. PAT. OFFICE *Chas. McCorkle* County Indexes Since 1888
An Identifying Trade Mark

 Open at Proper Tab according to First Letter or Letters of Name and refer to Buff Sub-Index sheet for page reference.


COTT FAMILY NAME INDEX No. 75 © 1949
MADE BY THE COTT INDEX COMPANY, COLUMBUS, OHIO
SOLD BY WALKER, EVANS & COGSWELL CO., CHARLESTON, S.C.

(A)

FILE NUMBER DATE OF RECORD	MORTGAGEES FAMILY NAMES	GIVEN NAMES ABCDEFGH	GIVEN NAMES IJKLMNO	GIVEN NAMES PQRSTUVWXYZ	MORTGAGORS	BOOK	PAGE	Amount	BRIEF DESCRIPTION, LOCATION, ETC. (Not Warranted)
3/2/76 Jan. 1, 1976	Luthi's			<i>Inc.</i>	<i>III</i> John Woodfin Brady	1369	47	.00 5,000	Cleveland Forest Lot 178 Knalwood Lane See mtg. see 9 Em Bk. 1228 pg. 109 Assigned to Perry S. Luthi's Int.
33044 June 18, 1976	Luthi			<i>and subd.</i> Perry S.	J. W. Alexander, Jr.	1375	421		Greenhills, Spout St. Lot 35 S. Fairfield Rd. See mtg. see REm Bk. 1388 pg. 904 Assigned to Community Bank
6702 Sept. 8, 1976	"	Charlotte K.			Fossenelt Hill, Jr. et al	1377	287	8,250	
21049 Oct. 10, 1977	"			Perry S.	John Woodfin Brady III	1388	906		
21050 Oct. 10, 1977	Luthi's			<i>Inc.</i>	John Woodfin Brady III	1388	989		Subordination: for mtg. see REm Bk. 1369 pg. 474 Book 1388 pg. 904 Bk. 1388 pg. 906
21032 Feb. 10, 1977	Luthi			Perry S.	John Woodfin Brady III	1388	904	.00 6,000	"Cleveland Forest" Lot 178 Knalwood Lane
33341 Jan. 2, 1977	Luthi			Perry S.	Halton A. Hunt, et al	1399	831	.70 1,838	Eastlin Dr. Carolina Ct. Lot 10 Wickliffe St. ✓
1141 July 17, 1977	Luthi			Perry S.	Braun William Case	1404	557	.00 2,500	Lot 4 Pittman St.
5578 Aug. 19, 1977	Luthi	Desmine B.			John W. Brady, III	1407	566	.00 2,000	Lot 20 Hampton ave. Blk. 1 See mtg. see REm Bk. 1315 pg. 773 Assign. to Commercial Mtg. Co.
15082 Nov. 15, 1977	Luthi's			<i>Inc.</i>	Evelyn B. Rowland	1415	861		
15733 Nov. 21, 1977	Luthi			Perry S.	Gordon E. Mason, et al	1416	425	.00 1,000	Lot, Waller Springs Rd.
15733 Nov. 21, 1977	Luthi			Perry S.	Gordon E. Mason, et al	1416	427	.00 4,500	2 Pts. lot 17, Baker St.
33221 May 8, 1978	"			Perry S.	Jessie Mae Holmes	1431	399	.00 5,950	"Four Ests." Lot 49 Lockman Dr.
11000 Oct. 6, 1978	"	Desmine B.			John W. Brady, III	1446	469	.00 2,000	Lot 20 Hampton ave.
20950 Jan. 16, 1979	"			Perry	Thos Walker Mitchell	1455	360	.00 4,600	Lot 7 Elkins St.

INDIRECT or MORTGAGEE Index to Real Estate Mortgages — Greenville County, S. C.

REG. U. S. PAT. OFFICE *Chas. McCott* County Indexes Since 1888 An Identifying Trade Mark

 Open at Proper Tab according to First Letter or Letters of Name and refer to Buff Sub-Index sheet for page reference.

COTT FAMILY NAME INDEX No. 75 © 1949
MADE BY THE COTT INDEX COMPANY, COLUMBUS, OHIO
SOLD BY WALKER, EVANS & COGSWELL CO., CHARLESTON, S.C.

FILE NUMBER DATE OF RECORD	MORTGAGEES FAMILY NAMES	GIVEN NAMES ABCDEFGHIJ	GIVEN NAMES JKLMNO	GIVEN NAMES PQRSTUVWXYZ	MORTGAGORS	BOOK	PAGE	Amount	BRIEF DESCRIPTION, LOCATION, ETC. (Not Warranted)
21813 Jan. 24, 1977	Luthi			^{31.} Perry S.	Reedy River Dev. Corp.	1455	913	.00 14,650	Trust St. Pt. lots 9+10 (213)
24285 Feb. 22, 1979	"			Perry S.	Robert N. Wynne, Jr.	1458	57	.00 6,500	"Woodside Mills" Lot 119 (#3) Woodside ave.
24286 Feb. 22, 1979	"			Perry S.	Robert N. Wynne, Jr.	1458	59	.00 15,000	Oak Crest "Sec. 2" Lot 117 Lyndhurst Dr.
25404 Mar 5, 1979	"	Harry B., Jr.			John W. Taylor	1458	998	.00 9,250	Hamwood Hgts. Lot 30 Vance St.
32466 May 7, 1979	"			^{31.} Perry S.	Infinity Enterprises, Inc.	1465	515	.00 21,810	D.G. Gosland Pt. lots 9, 10, & 11, Prop.
36967 Apr. 13, 1979	"			Perry S.	Lena C. Randolph, et al	1470	67	.00 17,450	Vielle Dr. Lot, Stone ave.
38408 June 26, 1979	"			^{31.} Perry S.	Emil H. Brinkman	1471	408	.00 124,000	Lot Parker S. ave. Oak Crest, sec. 2
4945 Aug. 10, 1979	"	Harry B., Jr.			Larry Casper	1476	413	.00 40,111	Lots 1148175 Florida Indian Mills
16123 Nov. 13, 1979	"			Perry S.	Thomas J. West, et al	1488	81	.00 1,235	Lot 26 Apreece Dr. Rem. bk. 1471 pg. 402
17135 Nov. 20, 1979	"			^{31.} Perry S.	Emil H. Brinkman	1488	977	.00	Subordinate - for mtg. See 212.
18239 Nov. 30, 1979	"			^{31.} Perry S.	Emil H. Brinkman	1489	21	.00 35,111	Lot 1st, Oak Crest & Marion
19544 Dec. 14, 1979	"			^{31.} Perry S.	Reedy River Dev. Corp.	1491	259	.00 27,700	Lot 8 Scott St.
20730 Dec. 28, 1979	"			^{31.} Perry S.	Reedy River Dev. Corp.	1492	225	.00 29,000	Lot 8 Scott St.
10264 Oct. 1, 1980	"			^{31.} Perry S.	John C. Terapian, et al	1518	505	.00 16,648	Lot 3 Klawell ave. Handwritten note
12915 Oct. 27, 1980	"			^{31.} Perry S.	Nick Ulrich, et al	1521	707	.00 17,852	Lot 17 & strip Cedar Lane Rd.
21242 Jan 23, 1981	"			^{31.} Perry S.	Children Co, Inc.	1530	812	.00 57,504	Lots

INDIRECT or MORTGAGEE Index to Real Estate Mortgages — Greenville County, S. C. 19

KEYS PRINTING COMPANY, GREENVILLE, S. C.

Open at Proper Tab according to First Letter or Letters of Name and refer to Buff Sub-Index sheet for page reference.

(B)

FILE NUMBER DATE OF RECORD	MORTGAGEES FAMILY NAMES	GIVEN NAMES ABCDEFGH	GIVEN NAMES IJKLMNO	GIVEN NAMES PQRSTUVWXYZ	MORTGAGORS	BOOK	PAGE	Amount	BRIEF DESCRIPTION, LOCATION, ETC. (Not Warranted)
21147 Jan 23, 1981	Luthi			^{as Tr.} Perry S.	Emil H. Brinkman	1530	849		Release lien from Judgment Rec # 80-6883 - for mty. see Rem Ch. 1471 pg. 408
33323 June 1, 1981	"			^{Tr.} Perry S.	Garon H. Applegate, Tr.	1530	849		Line st. Lot 18 Mulberry st. +
35664 June 24, 1981	"	Charlotti K.			Rosemary Hill Jr. et al	1542	873	17,000 ⁰⁰	Release Lien from Judgment Rec # 81-2930 - for mty. see Rem Ch. 1377 pg. 287
6653 Apr. 11, 1981	"			Perry S.	Gordon E. Mason, et al	1545	150	50,000 ⁰⁰	Release Lien from Judgment Rec # 81-2930 - for mty. see Rem Ch. 1377 pg. 287
14411 Dec. 18, 1981	"	Harry B. Jr.			Wesco, Inc.	1545	150	15,000 ⁰⁰	Release Lien from Judgment Rec # 81-2930 - for mty. see Rem Ch. 1377 pg. 287
21892 Mar 31, 1982	"	Harry B. Jr.			Wesco, Inc.	1552	560	50,000 ⁰⁰	Release Lien from Judgment Rec # 81-2930 - for mty. see Rem Ch. 1377 pg. 287
27605 June 3, 1982	"	Harry B.			The Junior League of Greenville, Inc.	1560	69	15,000 ⁰⁰	Release Lien from Judgment Rec # 81-2930 - for mty. see Rem Ch. 1377 pg. 287
27855 June 11, 1982	"	Harry B. Jr.			John W. Taylor	1566	975	60,000 ⁰⁰	Release Lien from Judgment Rec # 81-2930 - for mty. see Rem Ch. 1377 pg. 287
10484 Oct. 27, 1982	"			^{Tr.} Perry S.	Delborah Cooley Merritt	1571	749	60,000 ⁰⁰	Release Lien from Judgment Rec # 81-2930 - for mty. see Rem Ch. 1377 pg. 287
15109 Dec. 21, 1982	"			^{Tr.} Perry S.	Errol M. Baker	1572	520	960 ⁰⁰	Release Lien from Judgment Rec # 81-2930 - for mty. see Rem Ch. 1377 pg. 287
16449 Jan 5, 1983	"	Harry B.			The Junior League of Greenville, Inc.	1572	520	9,600 ⁰⁰	Release Lien from Judgment Rec # 81-2930 - for mty. see Rem Ch. 1377 pg. 287
16986 Jan. 11, 1983	"			Trust Perry S.	Curtis J. Nash	1584	521	9,600 ⁰⁰	Release Lien from Judgment Rec # 81-2930 - for mty. see Rem Ch. 1377 pg. 287

INDIRECT or MORTGAGEE Index to Real Estate Mortgages — Greenville County, S. C.

KEYS PRINTING COMPANY, GREENVILLE, S. C.

Open at Proper Tab according to First Letter or Letters of Name and refer to Buff Sub-Index sheet for page reference.

FILE NUMBER DATE OF RECORD	MORTGAGEES FAMILY NAMES	GIVEN NAMES ABCDEFGHIJ	GIVEN NAMES JKLMNO	GIVEN NAMES PQRSTUVWXYZ	MORTGAGORS	BOOK	PAGE	Amount	BRIEF DESCRIPTION, LOCATION, ETC. (Not Warranted)
17995 Jan. 24, 1983	Luthi			Trust Perry S.	James Cooley	1592	609	18,000 ⁰⁰	Lot Washington ave. Less Pt.
19382 Feb. 4, 1983	"			Trust Perry S.	Edwin Eugene Pitts	1593	944	3,000 ⁰⁰	Pt. lot 16 Hammett St.
20575 Feb. 18, 1983	"			Trust Perry S.	Wade N. Howard, Jr.	1595	286	6,780 ⁰⁰	Parcel, sec. 1 Lot 124 Lyndhurst Dr.
21917 Mar. 3, 1983	"			Trust Perry S.	Bendon E. Mason et al	1596	568		30 mtg. au Rem Pt. 1552 of 560 Release pt. lot 55 Cherokee Park
22285 Mar. 7, 1983	"			Trust Perry S.	Lorraine S. Gouman	1596	971	1,400 ⁰⁰	Lot 44 Coral Ridge
22832 Mar. 11, 1983	"			Trust Perry S.	James J. Chambers	1597	687	9,125 ⁰⁰	Hills, sec. 5 Lot 59 Wickman
24325 Mar. 15, 1983	"			Trust Perry S.	Elford Thompson	1599	161	5,400 ⁰⁰	also lot 7 City View St. 1.12 ac. margin Hills
25816 Apr. 7, 1983	"			Trust Perry S.	James Harold Hufflin	1601	251	8,000 ⁰⁰	Lot Perry St.
26158 Apr. 11, 1983	"			Trust Perry S.	James A. Murray	1601	666	2,000 ⁰⁰	Pepperidge, Sec. 2 Lot 132 Charter Oak Dr.
32605 June 2, 1983	"			Trust Perry S.	Nabrah Ruth Cooley Merritt	1609	708	10,000 ⁰⁰	Lot 5 S.C. Hwy 20
32745 June 3, 1983	"			Trust Perry S.	Hills Enterprises	1609	986	9,114 ⁵⁰	Village Lot 33 Sec. A Woodside Mills
32745 June 3, 1983	"			Trust Perry S.	Hills Enterprises	1609	988	8,098 ⁰⁰	Poinsett Plant Lot 47 Willard St. Abney miles
32745 June 3, 1983	"			Trust Perry S.	Hills Enterprises	1609	990	11,125 ⁵⁰	mills Mill Village Lot 195 Cor. Otis Guss sts.
32745 June 3, 1983	"			Trust Perry S.	Hills Enterprises	1609	992	11,125 ⁵⁰	Lot 14 Valley Dale
32745 June 3, 1983	"			Trust Perry S.	Hills Enterprises	1609	994	11,125 ⁵⁰	Poinsett Plant Lot 108 Gates St. Abney miles
32745 June 3, 1983	"			Trust Perry S.	Hills Enterprises	1609	996	12,191 ⁰⁰	Greenfields, Hart Jp. Lot 35 Bethel Church Rd. sec. 4

INDIRECT or MORTGAGEE Index to Real Estate Mortgages -- Greenville County, S. C.

19
(C)

Open at Proper Tab according to First Letter or Letters of
Name and refer to Buff Sub-Index sheet for page reference.

KEYS PRINTING CO.

FILE NUMBER DATE OF RECORD	MORTGAGEES FAMILY NAMES	GIVEN NAMES ABCDEFGHIJ	GIVEN NAMES KLMNO	GIVEN NAMES PQRSTUVWXYZ	MORTGAGORS	BOOK	PAGE	AMOUNT	BRIEF DESCRIPTION, LOCATION, ETC. (NOT WARRANTED)
32745 June 3, 1983	Luthi			Trust Perry S.	Hills Enterprises A. P/Ts	1609	998	.00 12,153	San Souci Highlands Lot 8 Ellendale Ave.
32745 June 3, 1983	"			Trust Perry S.	Hills Enterprises A. P/Ts	1610	1	.00 12,153	Lot Pinckney St.
32745 June 3, 1983	"			Trust Perry S.	Hills Enterprises A. P/Ts	1610	3	.50 9,114	Lot 10 East Ave.
32745 June 3, 1983	"			Trust Perry S.	Hills Enterprises A. P/Ts	1610	5	.00 15,169	Lot 2 Bagwell St. Valley Dale Park
32745 June 3, 1983	"			Trust Perry S.	Hills Enterprises A. P/Ts	1610	7	.00 12,153	Lot 66 Orlando Ave. Paris-Pinney Mills, Brandon Plant
32745 June 3, 1983	"			Trust Perry S.	Hills Enterprises A. P/Ts	1610	9	.00 12,153	Lot 58 Bennett St. Sec. I Phney
32745 June 3, 1983	"			Trust Perry S.	Hills Enterprises A. P/Ts	1610	11	.00 5,063	Lot 1 Bruce St.
32745 June 3, 1983	"			Trust Perry S.	Hills Enterprises A. P/Ts	1610	13	.00 7,590	Lot 4 View Point Rd. Chney Miles Brandon Plant
32745 June 3, 1983	"			Trust Perry S.	Hills Enterprises A. P/Ts	1610	15	.00 13,158	Lot 140 Deyterment St. Sec. I Rd. San Souci Highlands
32745 June 3, 1983	"			Trust Perry S.	Hills Enterprises A. P/Ts	1610	17	.50 14,163	Lot 9 Cor. Ellendale Ave. Furman
32877 June 6, 1983	"			Trust Perry S.	Thomas G. Robinson	1610	243	.00 1,668	Lot 25 "Elizabeth Hgts."
33186 June 8, 1983	"			Trust Perry S.	Richard S. Copeland	1610	669	.00 6,990	0.91 Acs. Sumlar No.
33926 June 15, 1983	"			Trust Perry S.	Rose Rambo	1611	643	.01 25,000	Lot Easley Dodge Rd. Hills
34448 June 20, 1983	"			Trust Perry S.	James J. Chambers	1612	221	.00 5,325	Lot 59 Sec. 5 Richmond
35457 June 27, 1983	"			Trust Perry S.	Thomas E. Wilson	1613	274	.00 2,000	Lot 184 Pleasant Valley Dr. Sec II, Fairfield Place Hunt Sp
35537 June 28, 1983	"			Trust Perry S.	Nathaniel Taylor et al	1613	503	.00 6,700	Lot 8 Maggie St. Also Lot 9 Lerman

119

INDIRECT or MORTGAGEE Index to Real Estate Mortgages -- Greenville County, S. C.

Open at Proper Tab according to First Letter or Letters of Name and refer to Buff Sub-Index sheet for page reference.

KEYS PRINTING CO.

FILE NUMBER DATE OF RECORD	MORTGAGEES FAMILY NAMES	GIVEN NAMES ABCDEFGHIJ	GIVEN NAMES JKLMNO	GIVEN NAMES PQRSTUVWXYZ	MORTGAGORS	BOOK	PAGE	AMOUNT	BRIEF DESCRIPTION, LOCATION, ETC. (NOT WARRANTED)
July 14, 1983 1438 1866	Luthi			Trust Perry S.	John Franklin McQueen	1615	982	4,675 .00	Lot 51 Crabby Cr. Paramount Park Est.
July 18, 1983 3293	"			Trust Perry S.	Charles A. Harris et al	1616	525	2,500 .00	Lot 11 Pansy Lane Court, Montalton
July 29, 1983 4194	"			Trust Perry S.	John W. Grady, III et al	1618	369	6,500 .00	Lot 19 Hampton Ave. "Bel Aire Estate"
Aug 4, 1983 4193	"			Trust Perry S.	Raymond L. Salter et al	1619	612	3,000 .00	Lot 13 Staunton Bldg. Rd. Sville, Austin Sp.
Aug 4, 1983 4191	"			Trust Perry S.	John A. Stafford, Jr.	1619	614	7,000 .00	Lot 519 Westwood Sec II
Aug 4, 1983 5367	"			Trust Perry S.	Edford Thompson et al	1619	725	2,100 .00	Lot 2 Morgan Hills Austin Sp (see Orig Bl. 1619 pg. 614)
Aug. 15, 1983 5838	"			Trust Perry S.	John A. Stafford, Jr.	1621	192	7,000 .00	Lot 519 Westwood Sec II Sville
Aug 18, 1983 8481	"			Trust Perry S.	Barbara D. Savage et al	1621	815	2,390 .00	Lot 1 Duckworth Rd. River
Sept 12, 1983 8684	"			Trust Perry S.	Joseph N. Sherman, Jr. et al	1625	186	1,500 .00	Lot 11 Holland Ct. Meadows Area Trust Est. add. #1
Sept. 14, 1983 9557	"			Trust Perry S.	Calvin O. Cleveland et al	1625	457	3,000 .00	Lot 189 Pinefield Dr. South Stonewood
Sept. 21, 1983 9828	"			Trust Perry S.	Leon Wright, et al	1624	819	4,750 .00	Lot 30 Cliffwood Ct. Acorn Sec II
Sept 23, 1983 12087	"			Trust Perry S.	Clarence E. Whitmore et al	1627	169	5,000 .00	Lot 40 Dethem Jr. Farmington
Oct. 12, 1983 12086	"			Trust Perry S.	Charles D. McKenney et al	1630	543	2,000 .00	Lot 65 Canterbury Sec II
Oct 12, 1983 12471	"			Trust Perry S.	Linda Cruell, et al	1630	545	2,500 .00	.04 of base Bete sp. Sec 4 Judson Mills Village
Oct. 17, 1983 13692	"			Trust Perry S.	Edna Diane Looney et al	1631	48	5,500 .00	Lots 38, 44 & 45, Rowan St.
Oct 27, 1983	"		mortgage Co. Inc.	Trust Perry S.	John W. Scott, et al	1632	675	3,000 .00	Lot 4 Vista Dr. Vandy. Vol 2

INDIRECT or MORTGAGEE Index to Real Estate Mortgages — Greenville County, S. C.

19
(18)

☞ Open at Proper Tab according to First Letter or Letters of Name and refer to Buff Sub-Index sheet for page reference.

FILE NUMBER DATE OF RECORD	MORTGAGEES FAMILY NAMES	GIVEN NAMES ABCDEFGHIJ	GIVEN NAMES JKLMNO	GIVEN NAMES PQRSTUVWXYZ	MORTGAGORS	BOOK	PAGE	Amount	BRIEF DESCRIPTION, LOCATION, ETC. (Not Warranted)
14465 Nov. 1, 1983	Luthi			Trust Perry S.	Charles D. McKinney et al	1633	760	2,900 .00	Capeberry Sec. II Lot 65 & Pt. lot 66
15081 Nov. 8, 1983	"			Mortgage Co. Inc.	Joe M. Robinson	1634	458	2,000 .00	Lot 56 Chestnutfield Est. Sec. IV Vale Sec. II
15080 Nov. 8, 1983	"			" " "	James Pallard, Jr. et al	1634	460	2,350 .00	Lot 57. Valdele Ln. Verdoy
15079 Nov. 8, 1983	"			" " "	Stephen M. Freudenthal et al	1634	462	2,570 .00	8.63 Acres Dry Hill Rd. Bryant
16333 Nov. 18, 1983	"			" " "	Sima Goodlett et al	1636	183	8,000 .00	Lot 44 Monument Dr. (Ann) Rd. "City View Annex"
16720 Nov. 23, 1983	"			" " "	Robert Aiken by atty-in-fact Richard S. Copeland	1636	927	2,500 -00	Lot 84 & pt lot 85 Marion
17896 Dec. 5, 1983	"			" " "	Daisy L. Walker	1638	515	2,000 -00	Tract 2
18618 Dec. 12, 1983	"			Trust Perry S.	Rose Rambo	1639	453	5,000 -00	Lot U.S. Hwy. 25
18609 Dec. 12, 1983	"			Mortgage Co., Inc.	Barbara Balt Whitaker	1639	455	2,000 .00	4 Acres Cr. Scott Rd. & Morgan Hill add.
20088 Dec. 27, 1983	"			Mortgage Co., Inc.	Dorothy Butler	1641	664	11,000 .00	Lot 44 East Morgan St. "Bel Aire Estate"
20869 Jan. 4, 1984	"			Trust Perry S.	Raymond L. Salter et al	1642	593	1,600 -00	Lot 13 Staunton Edg. Rd.
20863 Jan. 4, 1984	"			Mortgage Co. Inc.	John Rivers, Jr. et al	1642	609	2,000 .00	Lot 1 Oakview, Sec. 3
21226 Jan. 6, 1984	"			Mortgage Co. Inc.	Mark C. Whiteside et al	1643	113	2,000 .00	Lot 15 Cotswald Terrace Vale, Sec. 2
21225 Jan. 6, 1984	"			Mortgage Co. Inc.	James E. Freeman, et al	1643	116	4,000 -00	Lot 56 Pedada Lane Verdoy- Hghts. Parth Sp.
22147 Jan. 17, 1984	"			" " "	Emma G. Edens Simpson	1644	68	3,000 -00	Pt. Lot 8 3rd Court "Smith Sp.
22316 Jan. 18, 1984	"			" " "	James D. Vaughn	1644	334	30,000 -00	15.06 Acres Ray Rd. Grove

INDIRECT or MORTGAGEE Index to Real Estate Mortgages — Greenville County, S. C.

()

Open at Proper Tab according to First Letter or Letters of Name and refer to Buff Sub-Index sheet for page reference.

FILE NUMBER DATE OF RECORD	MORTGAGEES FAMILY NAMES	GIVEN NAMES ABCDEFGHIJ	GIVEN NAMES JKLMNO	GIVEN NAMES PQRSTUVWXYZ	MORTGAGORS	BOOK	PAGE	Amount	BRIEF DESCRIPTION, LOCATION, ETC. (Not Warranted)
22318 Jan 16, 1984	Luthi				Mortgage Co. Inc. Mary J. Ridge	1644	338	-00 1,600	(8.25 ac) West Gantt Tr. Pct. Lot 8 Maunton Rd. Rd.
22813 Jan 24, 1984	"	Deemine B.			et al Calvin O. Cleveland	1644	971	00 65,000	South Gantt Ests. Lot 189 Penfield Dr. add. 1
23402 Jan 30, 1984	"				et al James A. McClinton	1645	923	-00 3,000	2 Acre Morgan Dr
24191 Feb 6, 1984	"				et al Richard A. Rozell	1646	838	00 2,000	Park Mayhem Lot 76 Swinton Dr. Windsor
24190 Feb 6, 1984	"				Charlie T. Hall et al	1646	841	00 4,000	Janic Court Lot 4 & pt. Lot 5
24189 Feb 6, 1984	"				Wanda A. Harrison	1646	915	00 6,650	slightly 3/4 Acre Wood 2, also Lot Lot 2 & pt. Lot 1 View Point Dr.
24444 Feb 8, 1984	"				Thomas LeJaque et al	1647	279	00 2,300	Hillborough Maudlin Lot 36 Colby Court
24720 Feb 10, 1984	"				John W. Scott et al	1647	579	00 5,500	Valley Sec II Lot 4 Vista Dr. Vandry
24720 Feb 10, 1984	"				Loisann J. Mc Intyre	1647	585	-00 4,000	Lot 70 Summit Hills
26012 Feb 24, 1984	"	Deemine B.			Maria W. Cobb	1649	162	00 17,500	Ave. Gantt Tr. Pt. lots 17 & 18 Washington
26728 Mar 1, 1984	"			Trust Perry S.	Charles A. Harris et al	1650	76	.68 2,684	"Plantation Ests" Lot 11 Panorama Ct.
27202 Mar 5, 1984	"			Trust Perry S.	Mrs. Lorraine B. Bowman	1650	646	00 3,186	Lot 44 Coral Ridge
27126 Mar 5, 1984	"	Deemine B.			Iron Bridge Inc.	1650	697	00 35,000	City View Front Hampton Ave. Exit.
27361 Mar 7, 1984	"			Mtg. Co. Inc.	Clifford D. Flory et al	1651	15	00 1,768	"Edgeworth" Lot 12 Guxton Ct.
27426 Mar 7, 1984	"	Deemine B.			Waco Z. Childers, III	1651	67	00 5,500	"Pleasant Valley" Lot 228 Patomas Ave
28058 Mar 13, 1984	"			Mtg. Co. Inc.	L. Benjamin Jumper et al	1651	938	00 28,000	Butler Tr. Lot 45 Lake Forest Hgts.

INDIRECT or MORTGAGEE Index to Real Estate Mortgages — Greenville County, S. C.

Open at Proper Tab according to First Letter or Letters of Name and refer to Buff Sub-Index sheet for page reference.

(E)

FILE NUMBER DATE OF RECORD	MORTGAGEES FAMILY NAMES	GIVEN NAMES ABCDEFGH	GIVEN NAMES IJKLMNO	GIVEN NAMES PQRSTUVWXYZ	MORTGAGORS	BOOK	PAGE	Amount	BRIEF DESCRIPTION, LOCATION, ETC. (Not Warranted)
28654 Mar 19, 1984	Luthi				Leonard Bridges, et al	1652	669	3,579 ^{.45}	Lot 9 Fenwick Hgts. Sec II
28653 Mar 19, 1984	"				Richard C. Heil	1652	672	1760 ^{.00}	Rockwell Sec. I Pt lot 60 + 61 Sandus Street
30317 Mar 30, 1984	"				Edna B. Eubank	1654	671	45,100 ^{.00}	Pt lot West Prentiss Ave. + Elm St
30684 Apr 3, 1984	"				James B. Wilson, et al	1655	499	6,600 ^{.00}	Lot 48 Kent Lane "Viata Hill"
30896 Apr 4, 1984	"				Abram Dick, et al	1655	664	6,820 ^{.00}	Lot 84 Pleasant Valley
32193 Apr 16, 1984	"			Perry S.	Gordon E. Mason, et al	1657	468	9,393 ^{.72}	43 Chipwood Ln. Green Hills Sec. II Lot 55 Cherokee Park, also lot
32215 Apr 16, 1984	"			Perry S.	Gordon E. Mason, et al	1657	530		mtg. on lot 1557 + 560 Release lot 55 Cherokee Park for
32482 Apr 18, 1984	"				Susan Peachey Brockman	1657	868	5,000 ^{.00}	Lot 5 + pt lot 6 Crystal Ave.
32482 Apr 18, 1984	"			Inupt Perry S.	Thomas E. Wilson, et al	1657	871	2,965 ^{.06}	lot 184 Pleasant Valley
32481 Apr 18, 1984	"			Perry S. Inupt	Joseph H. Shuman, Jr.	1657	874	2,000 ^{.00}	Acres Lot 11 Holland Ct. "Meadow
32662 Apr 19, 1984	"			Perry S.	Nancy G. Dornier	1658	157	50,000 ^{.00}	Tract Pte. Tract 3 Old Augusta Rd "McDonnell
34180 May 1, 1984	"				Edna B. Eubank	1660	299	7,700 ^{.00}	Street Pt lot 1 Cr. W. Prentiss Ave. + Elm
34611 May 4, 1984	"				Billy J. Niner	1661	40	2,350 ^{.00}	Woodside Hills Sec. A Lot 74 Second St. (ave)
35123 May 4, 1984	"				Jerry Clayton Abraham, et al	1661	638	3,300 ^{.00}	5 1/2 Acre Acre 27 (Chickwood County) Lot 549 Westwood Sec. IV
35124 May 9, 1984	"				Gloria Brown	1661	640	1,800 ^{.00}	Acres Lot 33 Shamrock Circle Sherburne

INDIRECT or MORTGAGEE Index to Real Estate Mortgages — Greenville County, S. C.

Open at Proper Tab according to First Letter or Letters of Name and refer to Buff Sub-Index sheet for page reference.

FILE NUMBER DATE OF RECORD	MORTGAGEES FAMILY NAMES	GIVEN NAMES ABCDEFGHIJ	GIVEN NAMES KLMNO	GIVEN NAMES PQRSTUVWXYZ	MORTGAGORS	BOOK	PAGE	Amount	BRIEF DESCRIPTION, LOCATION, ETC. (Not Warranted)
36182 May 17, 1984	Luthi				Donnie C. Brown ^{Jr}	1663	96	.00 770.00	Dynerwood Sec. 11 5' inch, also lot Lot 76 Dynerwood Way
36565 May 21, 1984	"				Sharon Cooper	1663	743	.00 6,050	Lot Dunham Belg. Rd.
37443 May 29, 1984	"				Henry Thomas Hunt, Jr. ^{etd}	1664	930	.43 3,579	Lot 2 Warren Court
38097 June 1, 1984	"			Trust Perry S.	Roe Rambo	1665	859	.00 16,000	also Pers. Prop. Lot Early Bridge Rd.
40411 June 22, 1984	"			Perry S.	Southern Printing Co.	1668	823	.00 10,000	Mill Rd. Pt. Trait 3 Parkins
41044 June 28, 1984	"			Mtg. Co. Inc.	Ruth J. Trammell	1669	851	.00 13,200	Lot Sulphur Springs Rd.
41041 June 28, 1984	"	Desamine B.			Waco F. Childers, III	1669	867	.00 2,800	Lot 18 Windsor Dr. Northwoods
151 July 2, 1984	"			Mtg. Co., Inc.	John W. Brady, III	1670	648	.00 9,500	Lot 19 Hampton Ave. see EN Ch 14 92 Pg 225
167 July 2, 1984	"			Perry S., Jr.	Ready River Dev. Corp.	1670	696	.00	Modification Agreement In mtg
1491 July 13, 1984	"			Mtg. Co. Inc.	James W. Lenhardt ^{etd}	1672	461	.00 22.00	also Lot 138 Patton Dr. Augustan
1491 July 13, 1984	"			Mtg. Co. Inc.	John Johnson, ^{etd}	1672	464	.00 2,500	Mtg. Sec 4 - Tr. Rest Lot 9 Rosemont Ave. Rosemont
1491 July 13, 1984	"			Mtg. Co. Inc.	Harold D. Summey ^{etd}	1672	466	.00 5,500	also Lot Lot 20 Verma D. Cedar Vale
1491 July 13, 1984	"			" " "	Clifford D. Flory, ^{etd}	1672	469	.00 2,850	Lot 12 Buxton Court Edgewood
1943 July 18, 1984	"			Mtg. Co. Inc.	Ruth J. Trammell	1673	130	.00 6,600	Lot Sulphur Springs Rd. Northwoods
2700 July 25, 1984	"	Desamine B.			Waco F. Childers, III	1674	365	.00 2,500	Lot 18 Windsor Dr.
3128 July 30, 1984	"			Mtg. Co. Inc.	Al B. Jones ^{etd} f/k/a Ole B. Jones slight	1674	883	.00 3,300	Sec II Lot 5 Palaman St. Canton

INDIRECT or MORTGAGEE Index to Real Estate Mortgages — Greenville County, S. C.


 Open at Proper Tab according to First Letter or Letters of Name and refer to Buff Sub-Index sheet for page reference.

FILE NUMBER DATE OF RECORD	MORTGAGEES FAMILY NAMES	GIVEN NAMES ABCDEFGH	GIVEN NAMES IJKLMNO	GIVEN NAMES PQRSTUVWXYZ	MORTGAGORS	BOOK	PAGE	Amount	BRIEF DESCRIPTION, LOCATION, ETC. (Not Warranted)
3320 July 31, 1984	Luthi				Mortgage Co., Inc.	1675	181	4,800 ^{.00}	Lot 57 Chesterfield Ests.
3584 Aug 3, 1984	"	"	"	"	Douglas Mills, Jr.	1676	67	1,760 ^{.00}	Oakview Sec II Lot 1 Catwold Lane
3884 Aug 3, 1984	"	"	"	"	Sharon D. Looper	1676	69	6,900 ^{.00}	Lot Dunham Belg. Rd. "Park Place"
3884 Aug 3, 1984	"	"	"	"	James A. Bentley, et al	1676	72	3,750 ^{.00}	Pt. lot 4 Third ave. (Coyne St)
3884 Aug 3, 1984	"	"	"	"	John W. Shady, III	1676	75	15,200 ^{.00}	Lot 19 Hampton Ave.
4362 Aug 6, 1984	"	"	"	"	Mack C. Whiteside	1676	263	3300 ^{.00}	Oakview Sect Lot 15 Catwold Lane
4689 Aug 13, 1984	"	"	"	"	Leon Wright, et al	1677	83	7,810 ^{.00}	Stonewood Lot 30 Clippard Court
5138 Aug 15, 1984	"	"	"	"	John W. Scott, et al	1677	549	6,600 ^{.00}	Sec II Lot 4 Yates St. Vandy Vale
5038 Aug 15, 1984	"	"	"	"	James B. Wilson et al	1677	552	9080 ^{.00}	Lot 48 Kent Lane Yates Hill
5038 Aug 15, 1984	"	"	"	"	Raymond L. Walter	1677	555	4637 ^{.00}	Bel Air Ests. Lot 13 Atlanta Bridge Rd.
5038 Aug 15, 1984	"	"	"	"	Robert Aiken	1677	546	3190 ^{.00}	City View Annex Lot 84 Marion Rd. - also pt lot P5
5334 Aug 20, 1984	"	"	"	"	Fritz E. Winter	1678	22	5,500 ^{.00}	also Lot Lot Turner Circle Chick Egn. Tr.
5481 Aug 20, 1984	"	"	"	"	Thomas DeJager, et al	1678	189	17,600 ^{.00}	Sec I Mauldin Sec II Lot 36 Calix Court Hallsperough
6127 Aug 24, 1984	"	"	"	"	Dorothy M. Lee	1678	986	2,000 ^{.00}	Sec 6 Dagen St. Lot 62 Duncan Mill Village
6128 Aug 24, 1984	"	"	"	"	Waco F. Childers, III	1678	988	2,500 ^{.00}	Lot 18 Windsor Dr. "Northumb."
6782 Aug 31, 1984	"	"	"	"	Samuel M. King	1679	845	16,500 ^{.00}	Forest Sec. 4 Lot 8 Shannon Dr. Lake

INDIRECT or MORTGAGEE Index to Real Estate Mortgages — Greenville County, S. C.

()

Open at Proper Tab according to First Letter or Letters of Name and refer to Buff Sub-Index sheet for page reference.

FILE NUMBER DATE OF RECORD	MORTGAGEES FAMILY NAMES	GIVEN NAMES ABCDEFGHIJ	GIVEN NAMES JKLMNO	GIVEN NAMES PQRSTUVWXYZ	MORTGAGORS	BOOK	PAGE	Amount	BRIEF DESCRIPTION, LOCATION, ETC. (Not Warranted)
6782 Aug 31, 1984	Luthi				Mortgage Co. Inc.	Rickey E. Bagwell	1679 848	.00 2,200	Sec. 2 Lot 174 Westwood South
6782 Aug 31, 1984	"				"	Ruth J. Trammell	1679 851	.00 11,000	Lot Sulphur Mtn Rd.
7371 Sept 5, 1984	"				"	Rofann T. McIntyre	1680 483	.00 7,255	Lot 70 Sunset Hills
7556 Sept 6, 1984	"				"	Julius Kilgore et al	1680 687	.00 5,500	Jaynes Knoll Sub. Pt. tract 10 Jacobs Rd
7809 Sept 10, 1984	"				"	Lorraine S. Pope	1680 953	.00 5,500	Lot 44 Coral Ridge
7809 Sept 10, 1984	"				"	Jackie M. Draper	1680 955	.00 6,050	" Lot 29 Huntrest Ct.
7896 Sept 11, 1984	"				"	Edna B. Eubank	1681 18	.00 6,600	also pt lot 1w, Prunty Ave + Elm St. Lot 29 S. St. Village Mill Mill
8604 Sept 18, 1984	"				"	Alfreda E. Parks	1681 932	.00 2,150	Lot # 2 McCall St.
8908 Sept 20, 1984	"				"	Elford Thompson	1682 582	.00 4,950	Morgan Hill Letro City View St.
10357 Oct 4, 1984	"				"	Waco F. Childers II	1684 22	.00 2,000	Northwoods Lot 18, Wendson Dr.
10273 Oct 3, 1984	"				"	L. Benjamin Jumper, et al	1684 275	.00 8,800	Sec 1 Oak Forest Hgts. Lot 45 McCarter Ave
10511 Oct 5, 1984	"				"	Joe M. Robinson	1684 595	.00 2,100	Sec 17 Lot 56 Chesterfield Ests.
10511 Oct 5, 1984	"				"	Rofann T. McIntyre	1684 597	.00 8,150	Lot 70 Sunset Hills
10511 Oct 5, 1984	"				"	Gloria Brown	1684 599	.00 3,675	Shamrock Ave. Lot 33 Shamrock Circle
10928 Oct 8, 1984	"				"	Preston Lee Aikens et al	1684 820	.00 3,700	Donaldson Hgts. Bartt Sp. Lot 12 Horseshoe Circle
10902 Oct 10, 1984	"				"	James A. Murray	1685 37	.00 4,510	Peppertree Sec 2 Lot 132 Chester Oak Dr.

INDIRECT or MORTGAGEE Index to Real Estate Mortgages — Greenville County, S. C.

Open at Proper Tab according to First Letter or Letters of Name and refer to Buff Sub-Index sheet for page reference.

FILE NUMBER DATE OF RECORD	MORTGAGEES FAMILY NAMES	GIVEN NAMES ABCDEFGH	GIVEN NAMES IJKLMNO	GIVEN NAMES PQRSTUWXYZ	MORTGAGORS	BOOK	PAGE	Amount	BRIEF DESCRIPTION, LOCATION, ETC. (Not Warranted)
10902 Oct 10, 1984	Luthi				Wade H. Howard ^{etal} Jr.	1685	39	7,700	Lot 124 Oakcrest Sec 1
11414 Oct 16, 1984	"		"	"	Demetrius Enterprises, Inc.	1685	626	33,000	lots 6 & 7 lot dtes st., also pt.
11414 Oct 16, 1984	"		"	"	Demetrius Enterprises, Inc.	1685	629	33,000	pt. lots 6 & 7
11478 Oct 16, 1984	"		"	"	Robert E. Putnam	1685	712	2,862	"Stonewood" 7th Inp Lot 57 Brooklawn Dr.
11546 Oct 17, 1984	"	Deemine B.			Waco F. Childers, III	1685	802	2,800	Northwoods lot 18 Windsor Dr.
12010 Oct 19, 1984	"				William F. Pritch	1686	241	8,000	302 Cole Rd.
12687 Oct 22, 1984	"				Bonnie B. Fennie	1686	308	59,600	lot 83 Brookside Sec. 3
12922 Oct 30, 1984	"		"	"	Royanne T. McIntyre	1687	382	8,450	lot 70 Sunset Hill Pleasant Valley
16922 Oct 30, 1984	"		"	"	Leola C. Robinson	1687	384	1,910	lot 62 + pt lot 63 Prince Ave. Meade, Sec 2
13585 Nov 2, 1984	"		"	"	John Calvin Hughes	1688	251	1,600	lot 51 Pine Creek Dr. Belle also property Richland County
14340 Nov 12, 1984	"		"	"	Ruth T. Trammell	1689	364	22,000	lot Sulphur Spring Rd. Panama Ave, Pleasant Valley
14750 Nov 15, 1984	"		"	"	Elizabeth Davidson	1689	877	2,000	lot 114 on Pleasant Ridge Ave. +
14750 Nov 15, 1984	"		"	"	Yeldee Hines, etal	1689	880	2,500	lot 5 Alice St.
14750 Nov 15, 1984	"		"	"	Julius Kilgore, etal	1689	883	2,350	Jaynes Knoll pt tract 10 Jacobs Rd.
14885 Nov 15, 1984	"		"	"	Bobby Hembree	1690	59	2,250	lot 97 Marion St, Denwood Northwoods
14887 Nov 15, 1984	"	Deemine B.			Waco F. Childers, III	1690	62	2,800	lot 18 Windsor Dr.

INDIRECT or MORTGAGEE Index to Real Estate Mortgages — Greenville County, S. C.

Open at Proper Tab according to First Letter or Letters of Name and refer to Buff Sub-Index sheet for page reference.

FILE NUMBER DATE OF RECORD	MORTGAGEES FAMILY NAMES	GIVEN NAMES ABCDEFGHIJ	GIVEN NAMES JKLMNOPQ	GIVEN NAMES RSTUVWXYZ	MORTGAGORS	BOOK	PAGE	Amount	BRIEF DESCRIPTION, LOCATION, ETC. (Not Warranted)
15655 Nov. 21, 1984	Luthi				AKB Max Evelyn Labor Evelyn Johnson	1691	5	2,000 ^{.00}	Lot 22 Plean Terrace "Woodbriar"
15655 Nov. 21, 1984	"				Nelle E. Bushu ^{etal}	1691	7	1,850 ^{.00}	Lot 11 Marion Rd "South Forest Ests."
16116 Nov. 21, 1984	"				Luther M E Neil - Jr. ^{etal}	1691	10	2,100 ^{.00}	Lot 107 Stratford Rd,
16554 Nov. 28, 1984	"				Sharon D. Looper	1691	760	9,785 ^{.00}	Lot Dunham Rdg. Rd. Centerbury
16657 Nov. 30, 1984	"				Ola B. Jones	1692	309	4,058 ^{.00}	Lot 5 Palamon St. Ave. & Joyce Ave. Highblonds
16929 Dec. 3, 1984	"				S. Palmer, ^{etal}	1692	440	3,000 ^{.00}	Pt lots 8 & 9 Cor. Washington Rd. Beattie Heights
16968 Dec. 4, 1984	"				William C. Buchanan ^{etal}	1692	794	4,000 ^{.00}	Lot 6 + pt lot 7 Chestnut Ridge
17806 Dec. 5, 1984	"				William W. Goodlett ^{etal}	1692	980	13,750 ^{.00}	Lot 23 Hampton Ave
18462 Dec. 11, 1984	"				W. Wayne Banks ^{etal}	1693	544	3,000 ^{.00}	Lots 64 + 65 Long Shore Rd.
18523 Dec. 19, 1984	"				Amos J. Bishop ^{etal}	1695	144	3,300 ^{.00}	Lot 5 Sunrise Dr. Sunny Acres.
19708 Dec. 19, 1984	"				Michael J. Smith ^{etal}	1695	199	2,250 ^{.00}	Lot 19 Paris View Ave.
20006 Jan. 2, 1985	"				Infinity Enterprises	1696	832	18,700 ^{.00}	Pt. Lots 9 + 10 + 11 Earle Dr
20006 Jan. 4, 1985	"				Deborah E. Holdemith	1697	250	2,500 ^{.00}	Lot 21 Citadel St.
20380 Jan. 4, 1985	"				John W. Scott, ^{etal}	1697	253	9,280 ^{.00}	Age. 2 Lot 4 Vista Dr. Vandy-Vale South Forest Ests.
21368 Jan. 9, 1985	"				Robert L. Butler, ^{etal}	1697	664	2,250 ^{.00}	Lot 142 Plainfield Circle
Jan. 18, 1985	"				David W. Nickerson	1698	858	4,700 ^{.00}	Lot 18 Swinger Rd. Joycecroft in I

INDIRECT or MORTGAGEE Index to Real Estate Mortgages — Greenville County, S. C.

REG. U. S. PAT. OFFICE *Chas. McCath* County Indexes Since 1888 An Identifying Trade Mark

 Open at Proper Tab according to First Letter or Letters of Name and refer to Buff Sub-Index sheet for page reference.


COTT FAMILY NAME INDEX No. 75 © 1949
MADE BY THE COTT INDEX COMPANY, COLUMBUS, OHIO
SOLD BY WALKER, EVANS & COGSWELL CO., CHARLESTON, S.C.

(4)

FILE NUMBER DATE OF RECORD	MORTGAGEES FAMILY NAMES	GIVEN NAMES ABCDEFGHIJ	GIVEN NAMES KLMNO	GIVEN NAMES PQRSTUVWXYZ	MORTGAGORS	BOOK	PAGE	Amount	BRIEF DESCRIPTION, LOCATION, ETC. (Not Warranted)
21762 Jan 23, 1985	Luthi				napoleon wakefield ^{et al}	1689	252	15,400	Hillsborough Sec 22 Lot 122 Basswood Dr.
21762 Jan 23, 1985	"				Henry J. Hunt ^{et al}	1699	255	5,000	Lot 2 Warren Court
22130 Jan 28, 1985	"				5/8 Maudene Sullivan Carter Maudene Sullivan	1699	705	4,290	Lot Simpsonville Woodside Mills
22384 Jan 28, 1985	"				Billy J. Hines	1699	708	3,205	Lot 74, 2nd St. Sec. A Woodside Mills
23186 Jan 29, 1985	"				Billy J. Hines 2 1/2 Kyles Blaney Peachen Bradman	1700	32	5,500	Lot 74 2nd St. Sec. A
23186 Feb 6, 1985	"				Susan Peachen Bradman Butler	1701	131	6,988	Lot 5 + pt. lake Crystal Ave.
23936 Feb 6, 1985	"				Bobby R. Sentell ^{et al}	1701	209	7,150	Lot 48 Whitman Dr. Heathwood "Augusta Acres"
23936 Feb 14, 1985	"				Coy L. Lewis	1702	40	20,000	Lot 1 Churchill Circle Woodbrun
24077 Feb 14, 1985	"				Ceceline Leopard ^{et al} 1 1/2 L. S. Fabrica	1702	43	4,917	Lot 11 Marion Rd.
24159 Feb 15, 1985	"				Perry A. Smart ^{et al}	1702	149	60,000	Lot, S. Hudson Street
24987 Feb 15, 1985	"				Perry A. Smart John W. Brady III	1702	280	7,040	Int. 3 Lots Hampton Ave. For mtg. see Rem. Bd. 1644 pp. 334
24987 Feb 25, 1985	"				James D. Vaughn	1703	224		Mtg. Assign Security Fed. S. & L. Assn. For mtg. see Rem. Bd. 1685 pp. 626
24987 Feb 25, 1985	"				Symetrium Enterprises Inc	1703	228		Mtg. Assign Security Fed. S. & L. Assn. For mtg. see Rem. Bd. 1679 pp. 845
24987 Feb 25, 1985	"				Samuel M. King	1703	230		Mtg. Assign Security Fed. S. & L. Assn. For mtg. see Rem. Bd. 1651 pp. 938
25219 Feb 25, 1985	"				L. Benjamin Jumper ^{et al}	1703	232		Mtg. Assign Security Fed. S. & L. Assn. Fayvies Off. Second Street
25219 Feb 27, 1985	"				Francis Crane	1703	565	4400	Lot 57 Woodside Mills Village

INDIRECT or MORTGAGEE Index to Real Estate Mortgages — Greenville County, S. C.

REG. U. S. PAT. OFFICE *Chas. McCott* County Indexes Since 1888
An Identifying Trade Mark


 Open at Proper Tab according to First Letter or Letters of Name and refer to Buff Sub-Index sheet for page reference.

COTT FAMILY NAME INDEX No. 75 © 1949
MADE BY THE COTT INDEX COMPANY, COLUMBUS, OHIO
SOLD BY WALKER, EVANS & COGSWELL CO., CHARLESTON, S.C.

FILE NUMBER DATE OF RECORD	MORTGAGEES FAMILY NAMES	GIVEN NAMES ABCDEFGHIJ	GIVEN NAMES KLMN	GIVEN NAMES PQRSTUWXYZ	MORTGAGORS	BOOK	PAGE	Amount	BRIEF DESCRIPTION, LOCATION, ETC. (Not Warranted)
25353 Mar. 28 1985	Luthi	Desmine B.			Waco F. Childers III	1703	862	1,050	Stone Est. Lots 18, 19 + 20 Druid St.
25858 Mar. 4 1985	"				James H. Lowden	1704	454	1,600	Lot Hampton Ave.
25968 Mar. 5 1985	"				David W. Hickerson	1704	580	2,000	Sec I Lot 18 Deringer Rd Foxcroft
26272 Mar. 7 1985	"				Ruth J. Trammell	1705	30		For mty. see Rem. Bk. 1687 pg. 364 mty. assign. Security Fed. S. & L. Assoc.
26272 Mar. 7 1985	"				Bonnie B. Finnie	1705	32		For mty. see Rem. Bk. 1686 pg. 308 mty. assign. Security Fed. S. & L. Assoc.
26272 Mar. 7 1985	"				William W. Goodlet et al	1705	34		For mty. see Rem. Bk. 1692 pg. 589 mty. assign. Security Fed. S. & L. Assoc.
26272 Mar. 7 1985	"				William C. Bacharan et al	1705	36		For mty. see Rem. Bk. 1692 pg. 794 mty. assign. Security Fed. S. & L. Assoc.
26272 Mar. 7 1985	"				Ray A. Lewis	1705	38		For mty. see Rem. Bk. 1702 pg. 40 mty. assign. Security Fed. S. & L. Assoc.
26272 Mar. 7 1985	"				Napoleon Wakefield et al	1705	40		For mty. see Rem. Bk. 1692 pg. 252 mty. assign. Security Fed. S. & L. Assoc.
27238 Mar. 18 1985	"				Dorothy M. Lee	1706	187	3,300	Mill Village Sec. 6 Lot 62 Baden St. Duncan
27438 Mar. 19 1985	"				Charles A. Harris et al	1706	440	3,200	Plantation Est. Tab 11 Penarome Court
27438 Mar. 19 1985	"				Elford Thompson Jr.	1706	442	16,805	St. Morgan Hills 1.12 Acre also Lot 20 City View
28190 Mar. 25 1985	"	Desmine B.			Waco F. Childers III	1707	253	1,800	Lot 18, 19 + 20 Druid St.
28191 Mar. 25 1985	"				Eugene Jackson Jr.	1707	255	2,500	Yalley Lot 381 Prosperity Court Pleasant
28176 Mar. 25 1985	"				James D. Vaughn	1707	305		For mty. see Rem. Bk. 1644 pg. 334 mty. assign. Security Fed. S. & L. Assoc.
28369 Mar. 26 1985	"				S. M. King et al	1707	477	5,000	Forest Sec 4 Lot 8 Shannon Dr. Lake

INDIRECT or MORTGAGEE Index to Real Estate Mortgages — Greenville County, S. C.

REG. U. S. PAT. OFFICE *Chas McCott* County Indexes Since 1888
An Identifying Trade Mark

 Open at Proper Tab according to First Letter or Letters of Name and refer to Buff Sub-Index sheet for page reference.


COTT FAMILY NAME INDEX No. 75 © 1949
MADE BY THE COTT INDEX COMPANY, COLUMBUS, OHIO
SOLD BY WALKER, EVANS & COGSWELL CO., CHARLESTON, S.C.

(9)

FILE NUMBER DATE OF RECORD	MORTGAGEES FAMILY NAMES	GIVEN NAMES ABCDEFGH	GIVEN NAMES IJKLMNO	GIVEN NAMES PQRSTUVWXYZ	MORTGAGORS	BOOK	PAGE	Amount	BRIEF DESCRIPTION, LOCATION, ETC. (Not Warranted)
28369 Mar 26, 1985	Luthi				Waco F. Childers, III	1707	479	16.00	"Stone Estate" Lots 18, 19 + 20 Durial St.
28415 Mar 27, 1985	"				L. Benjamin Jumper et al	1707	579	2,000	Lake Forest 2 lots - sec 7 Butler 2g. Lot 45 7a S Center Ave.
28685 Mar 28, 1985	"				Judy A. Jack	1717	859	3,000	Slip Sec II Lot 122 Fremont Dr. Sunny
29120 Apr 1, 1985	"				James I. Walker et al	1708	473	5,000	10 Acres Hunt's Ridge Rd. Dent 2g
29419 Apr 2, 1985	"				Forest C. Lake	1709	56	5,000	Pt. lots 42 + 50 Babcock Farm
29419 Apr 2, 1985	"				John W. Brady III	1709	59	8,000	Lot 1 Hampton Ave. also lot
29572 Apr 3, 1985	"				Billy W. Crain	1709	252	1,600	"Highland Terrace" Pt. lots 25 + 26 W. Montclair Ave
29572 Apr 3, 1985	"				Herbert A. Brooks et al	1709	255	3,300	Lot 1 State Park Rd.
30310 Apr 9, 1985	"				Waco F. Childers - III	1710	178	2,000	Lots 18, 19 + 20 Durial Street
30579 Apr 11, 1985	"				Mellie J. Evington	1710	449	2,250	Bleachers Village Lot 13 Center St. Union
30887 Apr 15, 1985	"				Mary Elizabeth Southwell	1710	924	4,400	Lot Grace Meadow Rd.
30973 Apr 16, 1985	"				James Simpson et al	1710	976	4,000	Lot 46 Vandy Sale sec I
31234 Apr 17, 1985	"				Clarence Aiken / Clarence Aiken Jr.	1711	302	17,200	6 Parcels also R/W "Coleman 14gts."
32148 Apr 26, 1985	"				Billy Harless et al	1712	447	2,000	Lot 24 Terrace Rd. add. to
32435 Apr 29, 1985	"				Waco F. Childers III	1712	848	3550	Lots 18, 19 + 20 Stone Est.
32561 Apr 30, 1985	"				Veldee Hester et al	1712	234	4,450	Lot 5 Olive St.

INDIRECT or MORTGAGEE Index to Real Estate Mortgages — Greenville County, S. C.

REG. U. S. PAT. OFFICE *Chas McCott* County Indexes Since 1888 An Identifying Trade Mark

 Open at Proper Tab according to First Letter or Letters of Name and refer to Buff Sub-Index sheet for page reference.

COTT FAMILY NAME INDEX No. 75 © 1949
MADE BY THE COTT INDEX COMPANY, COLUMBUS, OHIO
SOLD BY WALKER, EVANS & COGSWELL CO., CHARLESTON, S.C.

FILE NUMBER DATE OF RECORD	MORTGAGEES FAMILY NAMES	GIVEN NAMES ABCDEFGHIJ	GIVEN NAMES JKLMNO	GIVEN NAMES PQRSTUVWXYZ	MORTGAGORS	BOOK	PAGE	Amount	BRIEF DESCRIPTION, LOCATION, ETC. (Not Warranted)
33258 May 3, 1985	Luthi				Mortgage Co. Inc. Dorot Jan Hansen ^{et al}	1714	247	3,500	29. Lot 6 & D. Quentorian Dr. Austin
33257 May 3, 1985	"				David A. Gray	1714	249	2,000	29. Lot 47 Fork Rd. Friendship
33699 May 7, 1985	"				Virginia Peterson a/k/a Maudine Sullivan	1714	611	13,128	48 Lot 18 Galtysburg St. Lenoir
33836 May 8, 1985	"				Maudene Sullivan Carter	1714	868	6,000	.00 Lot S'sille
33931 May 9, 1985	"				James L. Parrott	1715	20	12,000	.00 Lot 32 Ravensworth Rd.
34517 May 14, 1985	"				Patricia B. Shelton a/k/a Clarence Arben	1715	557	13,200	.00 68.40 Acres on Ryan Rd & Salmer
35270 May 21, 1985	"				Clarence Arben, Jr.	1716	432	5,500	.00 6 Parcel
35540 May 23, 1985	"				Nathaniel Taylor ^{et al}	1716	741	3,000	.00 Lot 7 Maggie St. Fairfield
35726 May 24, 1985	"				Linda B. Sullivan	1717	103	3,000	.00 The Village, Sec. I
36089 May 21, 1985	"				Mack Anderson, Jr.	1717	511	4,400	.00 Lot 11 Monticello Circle
36089 May 21, 1985	"				David W. Hickerson	1717	514	2,000	.00 Lot 18 Dungeness Rd. Jewell
36125 May 29, 1985	"			Perry S.	Dordon E. Mason ^{et al}	1717	458		#85-1643 for mtg. due Remth. 165789. 468 Release Lien from Judgment Roll
36423 May 31, 1985	"				Mortgage Co. Inc. Robert E. Ross, et al	1717	114	4,000	.00 Lot 5 Cherry Hill Rd.
36507 May 31, 1985	"	Harry Butler			Steven R. Hill	1718	65	4,500	.00 Lot 9 Cornum Lane
36916 June 4, 1985	"				Mortgage Co. Inc. Tomnie Carolyn Brooks	1718	736	31,075	.00 Lot Renuick Drive
36916 June 4, 1985	"				David A. Gray	1718	739	4,100	.00 Lot 47 Fork Rd. Friendship Hwy

INDIRECT or MORTGAGEE Index to Real Estate Mortgages — Greenville County, S. C.

REC. U. S. PAT OFFICE *Chas McCott* County Indexes Since 1888
An Identifying Trade Mark

Open at Proper Tab according to First Letter or Letters of Name and refer to Buff Sub-Index sheet for page reference.

COTT FAMILY NAME INDEX No. 75 © 1949
MADE BY THE COTT INDEX COMPANY, COLUMBUS, OHIO
SOLD BY WALKER, EVANS & COGSWELL CO., CHARLESTON, S.C.

(J)

FILE NUMBER DATE OF RECORD	MORTGAGEES FAMILY NAMES	GIVEN NAMES ABCDEFGHIJ	GIVEN NAMES JKLMNO	GIVEN NAMES PQRSTUVWXYZ	MORTGAGORS	BOOK	PAGE	Amount	BRIEF DESCRIPTION, LOCATION, ETC. (Not Warranted)
36916 June 4, 1985	Luthi				Clarence Aikens + Clarence Aikens Jr Clarence Aikens Jr. AKA	1718	748	.00 9,550	6 Pieces Long term down Hgts. Paris mt. 3p.
37416 June 7, 1985	"				Lomnick J. Smith	1719	421	10,000	Lot 3 Red Buncome Rd. & Loran
37923 June 12, 1985	"				Joseph H. Duggin	1719	811	19,000	Parisdale also Personal Property Lot 46 Woodridge Dr.
37923 June 12, 1985	"				Thomas L. Hooper et al	1719	822	5,000	Parisdale Lot 57 Woodridge Dr.
37957 June 12, 1985	"				John W. Grady III	1719	878	92,000	also 2 Lots Hampton Ave. Lot Cor. N. Hudson St. & Ashbury Ave.
38478 June 18, 1985	"				Mary Jane Ridge	1720	831	1,870	West South In Int Lot 8 Staunton Poly Rd.
38857 June 21, 1985	"				Joseph H. Duggin	1721	293		Int mt. Sec Rem Ch. 1719 pg. 811 Mtg. assigned Security, Fed. S. & L. Co.
39065 June 21, 1985	"				Walter Michael Jones	1721	552	3,000	Lot 15 Litha Am. Park View
39065 June 21, 1985	"				Randy Jant et al	1721	554	8,000	Millborough Sec 17 Lot 161 Wingo Court
39065 June 21, 1985	"				L. M. King	1721	557	5,000	Sec 4 Lot 8 Shannon Dr. Lake Forest
39044 June 21, 1985	"				H. W. Zoller	1721	560	6,500	also type of driveway Lot Cor. W. Stone Ave. & Down St.
" " 39222	"				Velde Klein et al	1721	568		Subordination Agreement for Mtg Sec Rem Ch. 1713 pg. 234 v Park 1024 Pg 647
" " 700	"				"	1721	568		
July 5, 1985 2714	"				Flora L. Bailey et al	1721	756	3,300	Gate South In Lot 18 3rd Court Smith
July 25, 1985	"				Wade H. Howard, Jr et al	1724	58	8,800	Sec 1 Lot 124 Lynhurst Dr. Oakcrest
	"				Lindsay C. Jant et al	1726	581	2,000	Paramount Park Lot 47 Crosby Circle

INDIRECT or MORTGAGEE Index to Real Estate Mortgages — Greenville County, S. C.

REG. U. S. PAT. OFFICE *Chas McCott* County Indexes Since 1888 An Identifying Trade Mark


Open at Proper Tab according to First Letter or Letters of Name and refer to Buff Sub-Index sheet for page reference.

COTT FAMILY NAME INDEX No. 75 © 1949
MADE BY THE COTT INDEX COMPANY, COLUMBUS, OHIO
SOLD BY WALKER, EVANS & COGSWELL CO., CHARLESTON, S. C.

FILE NUMBER DATE OF RECORD	MORTGAGEES FAMILY NAMES	GIVEN NAMES ABCDEFGHIJ	GIVEN NAMES JKLMNO	GIVEN NAMES PQRSTUVWXYZ	MORTGAGORS	BOOK	PAGE	Amount	BRIEF DESCRIPTION, LOCATION, ETC. (Not Warranted)
2714 July 25, 1985	Luthi			Mtg. Co. Inc.	Wayne Jones, et al	1726	590	5,250 ^{.00}	130 Acres Bates Sp.
3323 July 30, 1985	"			" " "	Chris D. Sapphrit, et al	1727	370	5,638 ^{.70}	Lot 26 Northwood Ct. Parkdale
3727 Aug 1, 1985	"			Perry S.	Clairene Arbans, Jr.	1727	975	5,000 ⁻²⁰	Lot Pendleton Street
4256 Aug 6, 1985	"			Mtg. Co. Inc.	William W. Goodlett et al	1728	901	9,200 ⁻⁰⁰	Lot 23 Hampton Ave.
4256 Aug 6, 1985	"			Mtg. Co. Inc.	Rickey E. Bagwell, et al	1728	904	1,600 ^{.00}	Lot 174 Westwood Sec. II, Sville Mtg. assigned Perry S. Luthi Mtg. Co. Inc. for
5282 Aug 14, 1985	"			Mtg. Co. Inc.	Demetrius Enterprises Inc.	1730	171		Mtg. assigned Luthi Mtg. Co. Inc. for
6954 Aug 28, 1985	"			Mtg. Co. Inc.	Larry R. Chostain	1732	485	1652 ^{.06}	Lot 70 Virginia Ave. Highland
6954 Aug 28, 1985	"			" " "	Stephen S. Sharron et al	1732	488	1604 ^{.34}	Sunset Mtg Lot 26 Blue Street Ft. Sum
6999 Aug 28, 1985	"			" " "	Violet M. Hendrix et al	1732	491	1872 ^{.50}	Woodside Mills Lot 22 East N. Sixth St.
7985 Sept 5, 1985	"			" " "	Mack C Whiteside, et al	1732	512		Release Lien from Judgment Roll # 85-3268 - for mtg. see REM. Ch. 1674 pg. 263 + Sh. 1643 pg. 113
8942 Sept 13, 1985	"			" " "	" " "	1732	512		
10087 Sept 23, 1985	"			" " "	Waco J. Childers, III	1733	996	6,637 ^{.38}	Pt. Tract 10 Richburg Rd.
11018 Sept 30, 1985	"			" " "	Julius Kilgou, et al	1735	413	7,715 ^{.54}	Pt. Tract 12 Jacobs Road Mills Village
11237 Oct 1, 1985	"			" " "	Fred Daniel Nyker, Jr.	1736	990	2,105 ^{.91}	Lot 2, 8th St Sec 4, Judson
	"			" " "	Patricia G. Shelton	1737	570	2,091 ^{.92}	68.40 Acres Co. Ryan Rd + Salma Rd.
	"			" " "	Violet M. Hendrix et al	1738	955		Mtg. assigned Perry S. Luthi

INDIRECT or MORTGAGEE Index to Real Estate Mortgages — Greenville County, S. C.

REG. U. S. PAT. OFFICE *Chas. McClure* County Indexes Since 1888 An Identifying Trade Mark

 Open at Proper Tab according to First Letter or Letters of Name and refer to Buff Sub-Index sheet for page reference.


COTT FAMILY NAME INDEX No. 75 © 1949
MADE BY THE COTT INDEX COMPANY, COLUMBUS, OHIO
SOLD BY WALKER, EVANS & COGSWELL CO., CHARLESTON, S.C.

(K)

FILE NUMBER DATE OF RECORD	MORTGAGEES FAMILY NAMES	GIVEN NAMES ABCDEFGHIJ	GIVEN NAMES JKLMNOPQ	GIVEN NAMES RSTUVWXYZ	MORTGAGORS	BOOK	PAGE	Amount	BRIEF DESCRIPTION, LOCATION, ETC. (Not Warranted)
11237 Oct 1, 1985	Luthi		mtg. Co. Inc.		Raymond Jones, et al	1738	956		For mtg. see Rem Bk. 1726 pg. 590 mtg. assigned Perry S. Luthi
11237 Oct 1, 1985	"		"		James A. Bentley, et al	1738	957		For mtg. see Rem Bk. 1676 pg. 72 mtg. assigned Perry S. Luthi
"	"		"		Mary June Ridge	1738	957		For mtg. see Rem Bk. 1720 pg. 831 mtg. assigned Perry S. Luthi
"	"		"		Flore L. Bailey, et al	1738	957		For mtg. see Rem Bk. 1721 pg. 956 mtg. assigned Perry S. Luthi
"	"		"		Jack Anderson, Jr.	1738	957		For mtg. see Rem Bk. 1717 pg. 591 mtg. assigned Perry S. Luthi
"	"		"		Maudie Sullivan Carter	1738	957		For mtg. see Rem Bk. 1714 pg. 868 mtg. assigned Perry S. Luthi
"	"		"		attn: Elford Thompson, Jr.	1738	957		For mtg. see Rem Bk. 1706 pg. 442 mtg. assigned Perry S. Luthi
"	"		"		Elford Thompson	1738	957		For mtg. see Rem Bk. 1709 pg. 255 mtg. assigned Perry S. Luthi
"	"		"		Herbert Brock, et al	1738	957		For mtg. see Rem Bk. 1710 pg. 449 mtg. assigned Perry S. Luthi
"	"		"		Mellie Worthington	1738	957		For mtg. see Rem Bk. 1711 pg. 924 mtg. assigned Perry S. Luthi
"	"		"		Mary Elizabeth Southwell	1738	957		For mtg. see Rem Bk. 1696 pg. 832 mtg. assigned Perry S. Luthi
"	"		"		Infinity Enterprises, Inc.	1738	957		For mtg. see Rem Bk. 1698 pg. 59 mtg. assigned Perry S. Luthi
"	"		"		Bobby Henderson, et al	1738	957		For mtg. see Rem Bk. 1681 pg. 18 mtg. assigned Perry S. Luthi
"	"		"		Edna B. Eubanks	1738	957		For mtg. see Rem Bk. 1719 pg. 898 mtg. assigned Perry S. Luthi
"	"		"		John W. Grady, III	1738	957		For mtg. see Rem Bk. 1716 pg. 432 mtg. assigned Perry S. Luthi
11993 Oct 4, 1985	"		"		Clarence Aiken, Jr.	1739	717		For mtg. see Rem Bk. 1641 pg. 664 mtg. assigned Perry S. Luthi, et al.
11993 Oct 4, 1985	"		"		Dorothy Butler	1739	717		

INDIRECT or MORTGAGEE Index to Real Estate Mortgages — Greenville County, S. C.

() REG. U. S. PAT. OFFICE *Chas McCott* County Indexes Since 1888 An Identifying Trade Mark

 Open at Proper Tab according to First Letter or Letters of Name and refer to Buff Sub-Index sheet for page reference.

COTT FAMILY NAME INDEX No. 75 © 1949
MADE BY THE COTT INDEX COMPANY, COLUMBUS, OHIO
SOLD BY WALKER, EVANS & COGSWELL CO., CHARLESTON, S.C.

FILE NUMBER DATE OF RECORD	MORTGAGEES FAMILY NAMES	GIVEN NAMES ABCDEFGHIJ	GIVEN NAMES JKLMNOPQ	GIVEN NAMES RSTUVWXYZ	MORTGAGORS	BOOK	PAGE	Amount	BRIEF DESCRIPTION, LOCATION, ETC. (Not Warranted)
11993 Oct. 4, 1985	Luthi		Mtg. Co, Inc.		Jackie M. Draper	1739	717		For mtg. see Rem bk. 1680 pg. 955 Mtg. assigned Perry S. Luthi as 2d.
"	"		" - "		Joseph M. Duggin	1739	717		For mtg. see Rem bk. 1719 pg. 811 Mtg. assigned Perry S. Luthi as 2d.
"	"		" - "		Edna B. Eubanks	1739	717		For mtg. see Rem bk. 1660 pg. 289 Mtg. assigned Perry S. Luthi as 2d.
"	"		" - "		Randy Forrest, et al	1739	717		For mtg. see Rem bk. 1721 pg. 554 Mtg. assigned Perry S. Luthi as 2d.
"	"		" - "		William W. Kordlett, et al	1739	717		For mtg. see Rem bk. 1692 pg. 980 Mtg. assigned Perry S. Luthi as 2d.
"	"		" - "		Doris Hines, et al	1739	717		For mtg. see Rem bk. 1713 pg. 234 Mtg. assigned Perry S. Luthi as 2d.
"	"		" - "		Wade H. Howard, Jr. et al	1739	717		For mtg. see Rem bk. 1724 pg. 58 Mtg. assigned Perry S. Luthi as 2d.
"	"		" - "		William M. Kordlett, et al	1739	718		For mtg. see Rem bk. 1728 pg. 901 Mtg. assign. Perry S. Luthi as 2d.
"	"		" - "		Julius Kilgore, et al	1739	719		For mtg. see Rem bk. 1735 pg. 403 Mtg. assign. Perry S. Luthi as 2d.
"	"		" - "		Tommy J. Smith	1739	720		For mtg. see Rem bk. 1719 pg. 721 Mtg. assign. Perry S. Luthi as 2d.
"	"		" - "		James B. Wilson, et al	1739	720		For mtg. see Rem bk. 1719 pg. 552 Mtg. assign. Perry S. Luthi as 2d.
"	"		" - "		James Parrot AKA Clarence Aiken Jr.	1739	720		For mtg. see Rem bk. 1715 pg. 20 Mtg. assign. Perry S. Luthi as 2d.
"	"		" - "		Clarence Aiken, Jr.	1739	721		For mtg. see Rem bk. 1718 pg. 748 Mtg. assign. Perry S. Luthi
"	"		" - "		Donnie C. Brown, et al AKA Clarence Aiken Jr.	1739	721		For mtg. see Rem bk. 1663 pg. 96 Mtg. assigned Perry S. Luthi
"	"		" - "		Clarence Aiken, Jr.	1739	721		For mtg. see Rem bk. 1711 pg. 302 Mtg. assigned Perry S. Luthi
"	"		" - "		John W. Brady, III	1739	721		For mtg. see Rem bk. 1676 pg. 75 Mtg. assigned Perry S. Luthi

INDIRECT or MORTGAGEE Index to Real Estate Mortgages — Greenville County, S. C.

REG. U. S. PAT. OFFICE *Chas McCorkle* County Indexes Since 1888 An Identifying Trade Mark

 Open at Proper Tab according to First Letter or Letters of Name and refer to Buff Sub-Index sheet for page reference.


COTT FAMILY NAME INDEX No. 75 © 1949
MADE BY THE COTT INDEX COMPANY, COLUMBUS, OHIO
SOLD BY WALKER, EVANS & COGSWELL CO., CHARLESTON, S. C.

(2)

FILE NUMBER DATE OF RECORD	MORTGAGEES FAMILY NAMES	GIVEN NAMES ABCDEFGH	GIVEN NAMES IJKLMNO	GIVEN NAMES PQRSTUVWXYZ	MORTGAGORS	BOOK	PAGE	Amount	BRIEF DESCRIPTION, LOCATION, ETC. (Not Warranted)
11993 Oct. 4, 1985	Luthi		mtg. Luthi		David W. Nickerson	1739	721		For mtg. see Rem. bk. 1717 pg. 594 Mtg. assigned Perry S. Luthi
"	"		"		Trace F. Childers, III	1739	722		For mtg. see Rem. bk. 1733 pg. 996 Mtg. assigned Perry S. Luthi
"	"		"		Nathaniel Taylor, et al	1739	723		For mtg. see Rem. bk. 1716 pg. 741 Mtg. assigned Perry S. Luthi, et al
"	"		"		James L. Walker, et al	1739	723		For mtg. see Rem. bk. 1708 pg. 473 Mtg. assigned Perry S. Luthi et al
"	"		"		Thomas L. Cooper, et al	1739	723		For mtg. see Rem. bk. 1719, pg. 822 Mtg. assigned Perry S. Luthi et al
"	"		"		Samuel M. King	1739	723		For mtg. see Rem. bk. 1629 pg. 845 Mtg. assigned Perry S. Luthi et al
"	"		"		L. M. King, et al	1739	723		For mtg. see Rem. bk. 1707, pg. 477 Mtg. assigned Perry S. Luthi et al
"	"		"		L. M. King	1739	723		For mtg. see Rem. bk. 1721, pg. 557 Mtg. assigned Perry S. Luthi et al
"	"		"		Judy A. Jack	1739	724		For mtg. see Rem. bk. 1707, pg. 859 Mtg. assigned Perry S. Luthi et al
"	"		"		Leon Wright, et al	1739	724		For mtg. see Rem. bk. 1677, pg. 83 Mtg. assigned Perry S. Luthi et al
"	"		"		H. W. Zoller	1739	724		For mtg. see Rem. bk. 1721, pg. 560 Mtg. assigned Perry S. Luthi et al
"	"		"		L. Palmer, et al	1739	724		For mtg. see Rem. bk. 1692, pg. 440 Mtg. assigned Perry S. Luthi et al
"	"		"		James A. Murray	1739	724		For mtg. see Rem. bk. 1685, pg. 37 Mtg. assigned Perry S. Luthi et al
"	"		"		Caroline Leopard, et al	1739	724		For mtg. see Rem. bk. 1702, pg. 43 Mtg. assigned Perry S. Luthi et al
14719 Oct 29, 1985	"		" "		Emma Grace Edens Simpson	1743	853	5,295	.65 Grant Sp. Pt Lot 8 1/2 Ct. Smith Hgts
14719 Oct 29, 1985	"		" "		Grace Cruell et al	1743	855	2,700	.00 4/10 Acs Bates Sp.

INDIRECT or MORTGAGEE Index to Real Estate Mortgages — Greenville County, S. C.

REG. U. S. PAT. OFFICE *Chas. McClure* County Indexes Since 1888 An Identifying Trade Mark

 Open at Proper Tab according to First Letter or Letters of Name and refer to Buff Sub-Index sheet for page reference.

COTT FAMILY NAME INDEX No. 75 © 1949
MADE BY THE COTT INDEX COMPANY, COLUMBUS, OHIO
SOLD BY WALKER, EVANS & COGSWELL CO., CHARLESTON, S.C.

FILE NUMBER DATE OF RECORD	MORTGAGEES FAMILY NAMES	GIVEN NAMES ABCDEFGH	GIVEN NAMES IJKLMNO	GIVEN NAMES PQRSTUVWXYZ	MORTGAGORS	BOOK	PAGE	Amount	BRIEF DESCRIPTION, LOCATION, ETC. (Not Warranted)
14719 Oct 24, 1985	Luthi				<i>et al</i> Alvin Billeps Jr.	1743	857	2,250	Warren Ct. Lot 3 Cr. Ackley St +
'15338 Nov. 1, 1985	"				Peggy A. Barrett	1744	604	5,585	2.09 acre farm 29.
15492 Nov. 4, 1985	"				Waco J. Childers, III	1744	943	11,459	Lot 2, Richburg Rd. ave. Highland Terrace
15491 Nov 4, 1985	"				Billy W. Crain, <i>et al</i>	1744	945	2,043	Part lots 25 + 26 W. Montclair
16116 Nov. 8, 1985	"				L. M. King, <i>et al</i>	1745	810	5,005	Lake Forest Lot 8 Shannon Sh. Sec 4
16116 Nov 8, 1985	"				Raymond L. Salter <i>et al</i>	1745	813	1,790	Bel Aire Ests. Lot 13 Staunton Bldg Rd.
16590 Nov. 13, 1985	"				James E. Gorman, <i>et al</i>	1746	390		In mtg. on Rem. St. 1480 pgs 384 Release him from Judgment Roll # 95-5469
16627 Nov. 13, 1985	"				James Harold Hugglin <i>Trust</i>	1746	377		In mtg. on Rem. St. 1480 pgs 384 Release him from Judgment Roll # 95-5469
16966 Nov. 15, 1985	"				James A. Leppard, <i>et al</i>	1746	884	15,007	also lots Lot 1, Sheppards Lane Iron Park
18138 Nov. 27, 1985	"				James H. Lowden	1748	798	2,367	Lot Hampton ave.
18138 Nov 27, 1985	"				Raymond H. Jones <i>et al</i>	1748	800	12,316	130 acres, Bates Sp
20015 Dec 13, 1985	"				Louise E. Davis	1751	162	2,063	Req. Unit 100 Riverbend Hwy Propa
20015 Dec 13, 1985	"				William C. Buchanan <i>et al</i>	1751	165	4,495	Rd Beattie Hgts. Lot 6 + pt lot 7 Chestnut Ridge
20015 Dec 13, 1985	"				Rickey E. Bazwell, <i>et al</i>	1751	168	2,862	Sville lot 174 Sec 2 Westwood South
20476 Dec. 14, 1985	"				Baron D. Applegate <i>et al</i>	1752	65		95-6123 In mtg. on Rem. St. 1542 pgs 873 Release him from Judgment Roll #
20562 Dec 19, 1985	"				Larry R. Chastain	1752	324	42,939	Lot 70 Virginia Ave. Highland

INDIRECT or MORTGAGEE Index to Real Estate Mortgages — Greenville County, S. C.

REG. U. S. PAT. OFFICE *Chas McCorkle* County Indexes Since 1888 An Identifying Trade Mark

Open at Proper Tab according to First Letter or Letters of Name and refer to Buff Sub-Index sheet for page reference.

COTT FAMILY NAME INDEX No. 75 © 1949
MADE BY THE COTT INDEX COMPANY, COLUMBUS, OHIO
SOLD BY WALKER, EVANS & COGSWELL CO., CHARLESTON, S.C.

(M)

FILE NUMBER DATE OF RECORD	MORTGAGEES FAMILY NAMES	GIVEN NAMES ABCDEFGH	GIVEN NAMES IJKLMNO	GIVEN NAMES PQRSTUVWXYZ	MORTGAGORS	BOOK	PAGE	Amount	BRIEF DESCRIPTION, LOCATION, ETC. (Not Warranted)
22658 Jan 8, 1986	Luthi				Henry Thomas Hunt, Jr. ^{et al}	1755	755	4,160 ^{.55}	Lot 2 Warren Court
22658 Jan 8, 1986	"				John C. Nighe	1755	757	5,488 ^{.37}	meads Sub - Dent 29. Lot 51 Pine Creek Dr. Belle
25077 Jan 30, 1986	"				Jaey L. Swafford ^{et al}	1758	851	2,634 ^{.16}	St. + Welcome Ave. Lot 22 + pt lot 21 Cor. Howard
25077 Jan 30, 1986	"				Billy W. Crain, et al	1758	854	3,006 ^{.90}	Highland Terrace Pt. lots 25 + 26 Montclair Ave.
30235 Mar 17, 1986	"				S M King, et al	1765	480	32,062 ^{.92}	Forest, Sec 4 Lot 8 Shannon Dr. Lake
30235 Mar 17, 1986	"				S. Palmer et al	1765	483	5,448 ^{.06}	Ave + Loxon Ave. Highlands Pt. Lots 8 + 9 Cor S. Washington
31882 Mar 31, 1986	"				Billy W. Crain ^{et al}	1767	786	16,215 ^{.97}	Highland Terrace pt lots 25 + 26 w. Montclair Ave
31911 Mar 31, 1986	"				Janest C. Lake	1767	689		For mtg. see Bk 1709 Pg 56 Mtg. assigned Mr. or Mrs. W.R. Williams
"	"				Emma Grace Edens Simpson	1767	690		For mtg. see RE M Bk 1743 Pg 853 Mtg. assigned Mr. or Mrs. W.R. Williams
"	"				Peggy A. Garrett	1767	691		For mtg. see RE M Bk 1744 Pg 604 Mtg. assigned Mr. or Mrs. W.R. Williams
"	"				William C. Buchanan ^{et al}	1767	692		For mtg. see RE M Bk 1751 Pg 165 Mtg. assigned Mr. or Mrs. W.R. Williams
"	"				Fred Daniel Dykes, Jr.	1767	693		For mtg. see RE M Bk 1736 Pg 990 Mtg. assigned Mr. or Mrs. W.R. Williams
"	"				Robert Liker	1767	694		For mtg. see RE M Bk 1677 Pg 546 Mtg. assigned Mr. or Mrs. W.R. Williams
"	"				Chris D. Sypkirt, et al	1767	695		For mtg. see RE M Bk 1727 Pg 370 Mtg. assigned Mr. or Mrs. W.R. Williams
"	"				Robert E. Lase, et al	1767	696		For mtg. see RE M Bk 1717 Pg 914 Mtg. assigned Mr. or Mrs. W.R. Williams
"	"				Lorraine S. Pope	1767	697		For mtg. see RE M Bk 1680 Pg 953 Mtg. assigned Mr. or Mrs. W.R. Williams

INDIRECT or MORTGAGEE Index to Real Estate Mortgages — Greenville County, S. C.

() REG. U. S. PAT. OFFICE *Chas. McCott* County Indexes Since 1888 An Identifying Trade Mark


Open at Proper Tab according to First Letter or Letters of Name and refer to Buff Sub-Index sheet for page reference.

COTT FAMILY NAME INDEX No. 75 © 1949
MADE BY THE COTT INDEX COMPANY, COLUMBUS, OHIO
SOLD BY WALKER, EVANS & COGSWELL CO., CHARLESTON, S.C.

FILE NUMBER DATE OF RECORD	MORTGAGEES FAMILY NAMES	GIVEN NAMES ABCDEFGHIH	GIVEN NAMES IJKLMNO	GIVEN NAMES PQRSTUVWXYZ	MORTGAGORS	BOOK	PAGE	Amount	BRIEF DESCRIPTION, LOCATION, ETC. (Not Warranted)
31911 Mar 31, 1986	Luthi				Mortgage Co. Inc.	1767	698		In mtg. see REM Bk 1755 Pg 755 mtg assigned Mr & Mrs W.R. Williams
"	"				" " "	1767	699		In mtg. see REM Bk 1746 Pg 886 mtg assigned Mr & Mrs W.R. Williams
"	"				Raymond H. Jones, et al	1767	700		In mtg. see REM Bk 1748 Pg 800 mtg assigned Mr & Mrs W.R. Williams
"	"				Amos J. Bishop et al	1767	701		In mtg. see REM Bk 1695 Pg 144 mtg assigned Mr & Mrs W.R. Williams
"	"				Alfreda E. Parks	1767	702		In mtg. see REM Bk 1681 Pg 932 mtg assigned Mr & Mrs W.R. Williams
"	"				James H. Lowder	1767	703		In mtg. see REM Bk 1748 Pg 798 mtg assigned Mr & Mrs W.R. Williams
"	"				Ola B. Jones	1767	704		In mtg. see REM Bk 1692 Pg 309 mtg assigned Mr & Mrs W.R. Williams
"	"				Patricia G. Shelton	1767	705		In mtg. see REM Bk 1738 Pg 570 mtg assigned Mr & Mrs W.R. Williams
"	"				Larry R. Chastain	1767	707		In mtg. see REM Bk 1752 Pg 324 mtg assigned Mr & Mrs W.R. Williams
"	"				Janie Mae Cruell et al	1767	708		In mtg. see REM Bk 1743 Pg 855 mtg assigned Mr & Mrs W.R. Williams
"	"				Ethel H. Bridger et al	1767	709		In mtg. see REM Bk 1652 Pg 669 mtg assigned Mr & Mrs W.R. Williams
"	"				Louise E. Davis	1767	710		In mtg. see REM Bk 1751 Pg 162 mtg assigned Mr & Mrs W.R. Williams
"	"				L. Gwendolyn Phillips	1767	711		In mtg. see REM Bk 1675 Pg 181 mtg assigned Mr & Mrs W.R. Williams
"	"				Joe M. Robinson	1767	712		In mtg. see REM Bk 1684 Pg 595 mtg assigned Mr & Mrs W.R. Williams
"	"				Mrs. Elizabeth Davidson	1767	713		In mtg. see REM Bk 1689 Pg 879 mtg assigned Mr & Mrs W.R. Williams
32068 Apr 1, 1986	"				Coy A. Lewis	1767	827		In mtg. see REM Bk 1702 Pg 40 mtg assigned Luthi Mtg Co. Inc. For mtg

REVERSE or MORTGAGEE Index to Real Estate Mortgages — Greenville County, S. C.

REG. U. S. PAT. OFFICE *Chas McCorkle* County Indexes Since 1888 An Identifying Trade Mark

 Open at Proper Tab according to First Letter or Letters of Name and refer to Buff Sub-Index sheet for page reference.

COTT FAMILY NAME INDEX No. 75 © 1949
MADE BY THE COTT INDEX COMPANY, COLUMBUS, OHIO
SOLD BY PHOTO COPY SUPPLY, MAULDIN, S. C.

()

FILE NUMBER DATE OF RECORD	MORTGAGEES FAMILY NAMES	GIVEN NAMES ABCDEFGHIJ	GIVEN NAMES JKLMNO	GIVEN NAMES PQRSTUVWXYZ	MORTGAGORS	BOOK	PAGE	Amount	BRIEF DESCRIPTION, LOCATION, ETC. (Not Warranted)
33491 Apr. 11, 1986	Luthi				Carol Hill	1769	802	.48 3,725	Park South Sp. Pt. lot 4 Blossom Dr. Kennedy
33491 Apr. 11, 1986	"				Donnie L. Shockley	1769	805	.91 2,105	Brandon Plant Lot 204 Bateen St. Albany Mills
33491 Apr. 11, 1986	"				Billy J. Norris	1769	808	.43 2,606	Mills Lot 74 Second St Woodlands
34185 Apr. 18, 1986	"				Vivale Hailstock	1770	720	.02 10,006	Down Hts. Lot 39 Bayton Street Nichols
34185 Apr. 18, 1986	"				James A. Murray et al	1770	723	.90 4,927	Peppertree Sec II Lot 132 Charter Oak Dr.
34185 Apr. 18, 1986	"				Jaylan Lu Robinson et al	1770	725	.91 2,105	Lot 150 Kennedy Park
34598 Apr. 22, 1986	"				William J. Mullen et al	1771	507	.86 18,471	3 Parcels
35384 Apr. 29, 1986	"				Robert Aiken	1772	688	.44 3,140	City View Lot 84 1/2 Pt. lot 85 Merwin Rd.
35384 Apr. 29, 1986	"				Edward W. Smith et al	1772	691	.42 2,004	Village View Lot 24 Seventh St. Jackson Mill
35384 Apr. 29, 1986	"				Larry Pace et al	1772	694	.38 1,673	Hgts. Lot 24 Terrace Ave. All Coleman
36984 May 9, 1986	"				Sandra D. Foster	1775	263	.91 2,063	Pt. lot 24 O'Neal Sp.
38164 May 19, 1986	"				William J. Mullen et al	1776	989	.86 18,471	3 Parcels Growth Sp.
39898 May 23, 1986	"				Russell K. Blanton	1778	324	.64 27,071	Douglas Dr. Lot 36 Country Club Est.
39160 May 27, 1986	"				Clyde Virgil Barnett et al	1778	579	.91 7,834	also Personal Property 2.25 acs. Putman Rd. Saluda Sp.
39357 May 28, 1986	"				Debra Rawlings Parker	1778	870	.33 5,976	Pepe Knoll Dr. Lot 8 West Ave. Alas Lot
41421 June 13, 1986	"				Carol Hill	1782	615	.76 5,356	Park South Sp. Pt. lot 4 Blossom Dr. Kennedy

REVERSE or MORTGAGEE Index to Real Estate Mortgages — Greenville County, S. C.

()

REG. U. S. PAT. OFFICE *Chas McCott* County Indexes Since 1888 An Identifying Trade Mark

 Open at Proper Tab according to First Letter or Letters of Name and refer to Buff Sub-Index sheet for page reference.

COTT FAMILY NAME INDEX No. 75 © 1949
MADE BY THE COTT INDEX COMPANY, COLUMBUS, OHIO
SOLD BY PHOTO COPY SUPPLY, MAULDIN, S. C.

FILE NUMBER DATE OF RECORD	MORTGAGEES FAMILY NAMES	GIVEN NAMES ABCDEFGH	GIVEN NAMES IJKLMNO	GIVEN NAMES PQRSTUVWXYZ	MORTGAGORS	BOOK	PAGE	Amount	BRIEF DESCRIPTION, LOCATION, ETC. (Not Warranted)
42101 June 16, 1986	Luthi				Mortgage Co. Preston Lee Aikens et al	1782	999		#86-294, 2nd mtg. on Sub Bk 1684 B-820 Release lien from judgment Roll
42216 June 17, 1986	"				Mortgage Co., Inc. Catherine M. Hunt	1783	404	.97 2,063	Lot 16
43371 June 25, 1986	"				" " " Robbie Mae Lee	1785	90	.44 2,124	14 1/2 Lot 51 Nelson St. Washington
43371 June 25, 1986	"				" " " Robert E. Putnam	1785	93	.71 2,949	Stonewood 2nd Trn Lot 57 Broadlawn Dr.
140 July 1, 1986	"				" " " Doris Jane Sumpter	1786	678	.64 3,184	Lot 88, Lyndale
140 July 1, 1986	"				" " " Barbara Whitaker (Arrowood)	1786	680	.37 1,990	14 1/2 4 Acres, Co. Scott Ld. & U.S.
1727 July 14, 1986	"				" " " Mellie J. Evington	1788	871	.54 2,654	14 1/2 Lot 15 Lott St. Union Blk
2991 July 29, 1986	"				" " " Roy Stewart Gibson	1792	408	.71 23,656	14 1/2 pt lot 26 Darley Ave. Parkview
491 July 30, 1986	"				" " " Johnny Ross Brown	1792	833	.60 2,054	Crest Dr 1 Lot 57 Lynghurst Dr. Oak
491 July 30, 1986	"				" " " William J. Mullen et al	1792	835	.48 12,263	0.29 acres. Donaher Rd North of 6.02 acres. Summit Dr also
5423 Aug 7, 1986	"				" " " Willie Davis, et al	1794	527	.83 2,089	Lot 13-A Vesta Dr. Sandy Vale
5423 Aug 7, 1986	"				" " " Carroll H. Jones	1794	530	.67 5,532	Lot 21 Inghelard Dr.
5423 Aug 7, 1986	"				" " " Betty Jean Duncan Taylor	1794	533	.21 2,004	Lot 34 Rainbow Dr. View Point Pl
6048 Aug 12, 1986	"				" " " Barbara B. Beahart et al	1795	173	.33 11,903	Wichawood Hills Lot 4 Wichawood Cir
6048 Aug 12, 1986	"				" " " Fred Dyke, Jr	1795	186	.60 2,054	Mill Village. Trc 4 Lot 2 Eighth St Jackson
6267 Aug 13, 1986	"				" " " W. F. Gibson, et al	1795	504	.38 28,616	Lot East Broad Street

REVERSE or MORTGAGEE Index to Real Estate Mortgages — Greenville County, S. C.

REG. U. S. PAT. OFFICE *Chas McCott* County Indexes Since 1888 An Identifying Trade Mark

☞ Open at Proper Tab according to First Letter or Letters of Name and refer to Buff Sub-Index sheet for page reference.

COTT FAMILY NAME INDEX No. 75 © 1949
MADE BY THE COTT INDEX COMPANY, COLUMBUS, OHIO
SOLD BY PHOTO COPY SUPPLY, MAULDIN, S. C.

()

FILE NUMBER DATE OF RECORD	MORTGAGEES FAMILY NAMES	GIVEN NAMES ABCDEFGHIJ	GIVEN NAMES JKLMNOPQ	GIVEN NAMES RSTUVWXYZ	MORTGAGORS	BOOK	PAGE	Amount	BRIEF DESCRIPTION, LOCATION, ETC. (Not Warranted)
7038 Aug 19, 1986	Luthi				Mortgage Co Luther M ^c Neal, Jr. et al	1796	446	.63 6,204	Ests., also Vesicle Lot 107 Stratford Rd. - South Forest
7038 Aug 19, 1986	"				James L. Parratt	1796	449	.51 15,005	Garden Lot 32 Ravenswood Rd. Brook View
8174 Aug 27, 1986	"				Gandy P. Seagraves et al	1798	146	.03 5,954	Lot 80 Lot 81 Goodrich St also pt
9030 Sept 2, 1986	"				John H. Fox et al	1799	397	.42 3,237	Wentwood Sec 4 Lot 317 Danwood Cir
9030 Sept 2, 1986	"				Anthony Wood et al	1799	400	.48 2,094	Pleasant Valley - Sec I Lot 32 Pleasant Ridge Ave.
9030 Sept 2, 1986	"				Gloria Jean Davis	1799	403	.21 2,104	Sec II Lot 220 Del Norte Ests
10284 Sept 10, 1986	"				Iron Bridge Inc.	1801	96	.18 23,444	apartment 4 R/W also lot Kelly ave. Lot Hampton Ave. Est. also
11942 Sept 23, 1986	"				Barbara Bracken et al	1803	510	.39 2,934	Bates Sp. 0.65 Acres Little Texas Rd
11947 Sept 23, 1986	"				Chris D. Sapphrit	1803	441		In mty. see Rem. Bl. 1727 pg. 370 mty. assigned to Luthi mty. Co. Inc.
12305 Sept 25, 1986	"				Betty Jo Alexander	1803	937	.63 2,177	Sec IV Lot 77 Eleventh St. Jordan Mills Vly
12601 Sept 29, 1986	"				Herbert O. Goodjoins	1804	473	.63 3,139	5ville Lot 103 Boyd Ave. Hunter Ave
12619 Sept 29, 1986	"				Iron Bridge Inc.	1804	572		For mty. see Rem. Bl. 1801 pg. 96 mty. assign. Mr. & Mrs. W. R. Williams
"	"				Carol Hill	1804	573		In mty. see Rem. Bl. 1782 pg. 615 mty. assign. Mr. & Mrs. W. R. Williams
"	"				Clyde V. Barrett et al	1804	574		In mty. see Rem. Bl. 1778 pg. 579 mty. assign. Mr. & Mrs. W. R. Williams
"	"				Debra Rawlings Parker	1804	575		In mty. see Rem. Bl. 1778 pg. 870 mty. assign. Mr. & Mrs. W. R. Williams
"	"				Edward N. Smith et al	1804	576		In mty. see Rem. Bl. 1772 pg. 691 mty. assign. Mr. & Mrs. W. R. Williams

REVERSE or MORTGAGEE Index to Real Estate Mortgages — Greenville County, S. C.

REG. U. S. PAT OFFICE *Chas McCott* County Indexes Since 1888 An Identifying Trade Mark

Open at Proper Tab according to First Letter or Letters of Name and refer to Buff Sub-Index sheet for page reference.

COTT FAMILY NAME INDEX No. 75 © 1949
MADE BY THE COTT INDEX COMPANY, COLUMBUS, OHIO
SOLD BY PHOTO COPY SUPPLY, MAULDIN, S. C.

FILE NUMBER DATE OF RECORD	MORTGAGEES FAMILY NAMES	GIVEN NAMES ABCDEFGH	GIVEN NAMES IJKLMNO	GIVEN NAMES PQRSTUVWXYZ	MORTGAGORS	BOOK	PAGE	Amount	BRIEF DESCRIPTION, LOCATION, ETC. (Not Warranted)
12619 Sept. 29, 1986	Luthi			mortgage Co. Inc.	Robert Aiken	1804	577		In mtg. au Rem Bk. 1772 pg. 688 mtg. assign. Mr. & Mrs. W. R. William
"	"			"	Martha Parker et al	1804	578		In mtg. au Rem Bk. 1772 pg. 694 mtg. assign. Mr. & Mrs. W. R. William
"	"			"	Vivie Harbstock	1804	579		In mtg. au Rem Bk. 1770 pg. 720 mtg. assign. Mr. & Mrs. W. R. William
"	"			"	James A. Murray	1804	580		In mtg. au Rem Bk. 1770 pg. 723 mtg. assign. Mr. & Mrs. W. R. William
"	"			"	Jaylen Lee Robinson	1804	581		In mtg. au Rem Bk. 1770 pg. 725 mtg. assign. Mr. & Mrs. W. R. William
"	"			"	Donnie L. Shockley	1804	582		In mtg. au Rem Bk. 1769 pg. 825 mtg. assign. Mr. & Mrs. W. R. William
"	"			"	Betty W. Crain et al	1804	583		In mtg. au Rem Bk. 1767 pg. 784 mtg. assign. Mr. & Mrs. W. R. William
13710 Oct 3, 1986	"		"	"	Frank E. Norris et al	1806	53	5,002	Lot 2 Sullivan Rd
13831 Oct. 3, 1986	"		"	Trust Perry's	Thome E. Wilson et al	1806	271		Release Lien from Judgment Call # 86-4782 - for mtg. au Rem Bk. 1613 pg. 274 & Bk. 1657 pg. 871
14519 Oct 9, 1986	"			"	Robynton et al Elaie Mae P. Fisher	1807	339	3,139	Lot 30 Carl Parlane G. & Henderson
15454 Oct 16, 1986	"			"	John W. Brady et al	1808	551	5,500	Lot 2 Hampton Am. Also Lot
15763 Oct 17, 1986	"		"	"	Leon G. Igner et al	1808	975	8,928	Lot 21 Confederate Ave Sheffield
18552 Nov 5, 1986	"			"	Keyward Harrison et al	1813	602	4,764	Lot 13 Grehl Court
19284 Nov 11, 1986	"		"	"	David Smith & Blaise et al	1814	788	25,259	Lot 9 Dumas Mill Village
21478 Nov 26, 1986	"		"	"	Dorothy M. Lu	1818	212	3,304	Lot 62 Dumas Mill Village

REVERSE or MORTGAGEE Index to Real Estate Mortgages — Greenville County, S. C.

REG. U. S. PAT. OFFICE *Chas. McCott* County Indexes Since 1888 An Identifying Trade Mark

☞ Open at Proper Tab according to First Letter or Letters of Name and refer to Buff Sub-Index sheet for page reference.

COTT FAMILY NAME INDEX No. 75 © 1949
MADE BY THE COTT INDEX COMPANY, COLUMBUS, OHIO
SOLD BY PHOTO COPY SUPPLY, MAULDIN, S. C.

()

FILE NUMBER DATE OF RECORD	MORTGAGEES FAMILY NAMES	GIVEN NAMES ABCDEFGHIJ	GIVEN NAMES KLMN	GIVEN NAMES OPQRSTUVWXYZ	MORTGAGORS	BOOK	PAGE	Amount	BRIEF DESCRIPTION, LOCATION, ETC. (Not Warranted)
22814 Dec. 5, 1986	Luthi				Billy W. Crain et al	1820	417		In mtg. on Lemph. 1776 pg 786 mtg. assigned Luthi mtg. Co. Inc.
24231 Dec. 9, 1986	"				Johnny O. Graham et al	1820	997	21,384	Lot East North Street
24137 Dec. 9, 1986	"				Shelma O. Jones	1821	42	3,139	1.03 acres = Pt. lot 20 Laurel
24132 Dec. 9, 1986	"				Joseph A. Blackshire et al	1821	45	5,954	Burbank Ch. Bond 29. Lot 216 Rockvale Subd
25731 Dec. 18, 1986	"				James A. Lippard et al a Columbia Hotel Pto.	1823	284		In mtg. on R.E.M. Book 1746 pg. 876 mtg. assigned Luthi mtg. Co. Inc.
27143 Dec. 30, 1986	"				William H. Kuehl et al Kerry	1825	805	594,000	5.34 acres Rangesview Subd
27678 Dec. 31, 1986	"				Mtg Co. Inc.	1826	155	2,054	Lot 217 Mays Dr.
27747 Dec. 31, 1986	"	Harry B.			Bishop K. Matai et al	1826	592	130,000	Lot A South Main St
27795 Dec. 31, 1986	"	Narry B.			Bishop K. Matai et al	1826	594		In mtg. on R.E.M. Book 1826 pg. 592 mtg. assigned Community Bank
28639 Jan 7, 1987	"				James W. Martin, et al	1828	92	2,089	Lot 52 Kent Lane Vista Subd
28767 Jan 8, 1987	"	Charlotte K.			William Phillip Hunt	1828	232	65,000	Lot 25 Lakecrest Dr. Sec I Rd. Haywood Estate
29371 Jan. 13, 1987	"				Hubert A. Brooks, et al	1829	140	2,089	Lot 1 cor of State Park Rd + Juniper
29396 Jan 13, 1987	"				Frank Morris et al	1829	142		In mtg. on R.E.M. Book 1806 pg 53 Mtg assigned to Mrs. W. R. Williams
29396 Jan 13, 1987	"				Joseph A. Blackshire et al	1829	143		In mtg. on R.E.M. Book 1821 pg 45 Mtg assigned to Mrs. W. R. Williams
29396 Jan 13, 1987	"				Leon J. Lyness et al	1829	144		In mtg. on R.E.M. Book 1808 pg 975 Mtg assigned to Mrs. W. R. Williams
29396 Jan 13, 1987	"				Betty Jean Duncan Taylor	1829	145		In mtg. on R.E.M. Book 1794 pg 533 Mtg assigned to Mrs. W. R. Williams

REVERSE or MORTGAGEE Index to Real Estate Mortgages — Greenville County, S. C.

REG. U. S. PAT OFFICE *Chas McCott* County Indexes Since 1888 An Identifying Trade Mark

Open at Proper Tab according to First Letter or Letters of Name and refer to Buff Sub-Index sheet for page reference.

COTT FAMILY NAME INDEX No. 75 © 1949
MADE BY THE COTT INDEX COMPANY, COLUMBUS, OHIO
SOLD BY PHOTO COPY SUPPLY, MAULDIN, S. C.

FILE NUMBER DATE OF RECORD	MORTGAGEES FAMILY NAMES	GIVEN NAMES ABCDEFGH	GIVEN NAMES IJKLMNO	GIVEN NAMES PQRSTUVWXYZ	MORTGAGORS	BOOK	PAGE	Amount	BRIEF DESCRIPTION, LOCATION, ETC. (Not Warranted)
29396 Jan 13, 1987 30303	Luthi				Mrs. Elizabeth Davidson	1829	146		See mts on R&M Bk 1689 pg 877 Mtg assigned Mrs & Mrs W. R. Williams
Jan 20, 1987 30866	"				Peggy A. Banatt	1830	702	6.592	2.09 Acre Grove Sq.
Jan 27, 1987 31701	"				James W. Smith	1831	901	5,532	Lot 166 & 167 W. Belvidue Rd See mtg. on R&M Bk 1680 pg 953 Mtg. assigned Luthi mtg. Co. Inc.
Feb 2, 1987 31798	"				Lorrain S. Pope	1833	747		
Feb 3, 1987 31798	"				Jerry L. Parnell	1833	990	8,261	Lot 14 Stewart St. Haverhill See one, Chestnut Ridge Rd.
Feb 3, 1987 32090	"				William C. Buchanan aka Lynn A. Wyatt	1833	993	4,848	Lot 6 + pt lot 7 Beattie Mts
Feb 4, 1987 32090	"				Lynn W. Wyatt	1834	265	2,054	Lot 26 Morris Dr Paris View Sp
Feb 4, 1987 32761	"				Marshall Kennedy	1834	268	2,095	Lot 74 Brantford Dr Gaston
Feb 10, 1987 36132	"				Juanita S. Davis aka Joan E. Carter Douglas	1835	482	10,945	20 Acre old Pelzer Hwy. Seblam Sq.
Mar 6, 1987 38382	"				Joan E. Carter	1841	720	9,380	Lot 6 Columbia Ave. Village
Mar 12, 1987 38381	"				Mellie J. Everington	1844	986	3,219	Lot 13 Lester St. Union Bleachery
Mar 17, 1987 38383	"				J. M. Newton	1844	983	5,004	Lot 12 + pt lot 13 Furman Hall Rd Village
Mar 17, 1987 39604	"				Edward M. Smith	1844	989	3,056	Lot 24 Seventh St. Judson mill
Mar 24, 1987 40852	"				Akney Thomas Hunt	1846	706	7,436	Lot 2 Warren Ct See mts on R&M Bk 1243 pg 855 Mtg assign Luthi Mtg Co. Inc.
Mar 31, 1987 42301	"				Grace Cruik	1848	617		Dr
Apr 7, 1987	"				Raymond D. Martin	1850	744	5,004	Lot 99 Bellingham Newgate

REVERSE or MORTGAGEE Index to Real Estate Mortgages — Greenville County, S. C.

REG. U. S. PAT. OFFICE *Chas McCorkle* County Indexes Since 1888 An Identifying Trade Mark

Open at Proper Tab according to First Letter or Letters of Name and refer to Buff Sub-Index sheet for page reference.

COTT FAMILY NAME INDEX No. 75 © 1949
MADE BY THE COTT INDEX COMPANY, COLUMBUS, OHIO
SOLD BY PHOTO COPY SUPPLY, MAULDIN, S. C.

()

FILE NUMBER	MORTGAGEES	GIVEN NAMES	GIVEN NAMES	GIVEN NAMES	MORTGAGORS	BOOK	PAGE	Amount	BRIEF DESCRIPTION, LOCATION, ETC.
DATE OF RECORD	FAMILY NAMES	ABCDEFGH	IJKLMNO	PQRSTUVWXYZ					(Not Warranted)
42305 Apr 7, 1987	Luthi		Mtg Co.		Judy A. Jack	1850	759	.31 3,004	Dr. Sec II Lot 122 Sunny Slopes Feunkeg
42304 Apr 7, 1987	"		" "		Glenn Manous ^{and}	1850	762	.51 5,004	2.98 acres
43206 Apr 13, 1987	"		- -		Marvin Hopkins	1852	77	.07 10,605	Pt. lot 1 White Horse Pl.
43207 Apr 13, 1987	"		" "		Louise E. Davis	1852	79	.80 2,062	Regr Unit 100 Riverside / Mrs Pop
43790 Apr 15, 1987	"		" "		Robert E. Ross ^{st. 1}	1852	811	.84 6,395	Sec 1 Lot 5 Brookside Subd.
43789 Apr 15, 1987	"		" "		Leonard E. Bridges	1852	814	.83 2,089	Lot 9 Fenwick Hgts. Sec II
43781 Apr 15, 1987	"		" "		Ray C. Clark	1852	827	.58 10,256	map 4 Lot 136 Camilla Park
44293 Apr 17, 1987	"		" "		Jenny M. Davis	1853	501	.63 3,139	Lot 14 Perry Road Newlands
44624 Apr 20, 1987	"		" "		Will F. Jameson, Jr.	1853	930	.83 2,089	Lots 19 + 20
46554 Apr 30, 1987	"		" "		Marvin W. Hopkins	1856	792		Mtg assign Mrs Mrs Thomas
46555 Apr 30, 1987	"		" "		" "	1856	792		Miller Hamley. See mtg on R.E.M. Bk 1852 ps 79
46556 Apr 30, 1987	"		" "		Ray C. Clark	1856	793		Mtg assign Mrs Mrs Thomas
46557 Apr 30, 1987	"		" "		" "	1856	793		Miller Hamley. See mtg on R.E.M. Bk 1852 ps 827
47399 Apr 30, 1987	"		" "		a/k/a Jean Castell Douglas Joane Castell	1856	794		See mtg on R.E.M. Bk 1841 ps 720 Mtg assign Mrs Mrs W. R. Williams
May 5, 1987	"		" "		Juanita S. Davis	1856	795		See mtg on R.E.M. Bk 1835 ps 482 Mtg assign Mrs Mrs W. R. Williams
					Nellie G. Cook	1858	100	.31 2,177	3.2 acres

REVERSE or MORTGAGEE Index to Real Estate Mortgages — Greenville County, S. C.

REG. U. S. PAT. OFFICE *Chas McCott* County Indexes Since 1888 An Identifying Trade Mark

 Open at Proper Tab according to First Letter or Letters of Name and refer to Buff Sub-Index sheet for page reference.

COTT FAMILY NAME INDEX No. 75 © 1949
MADE BY THE COTT INDEX COMPANY, COLUMBUS, OHIO
SOLD BY PHOTO COPY SUPPLY, MAULDIN, S. C.

FILE NUMBER DATE OF RECORD	MORTGAGEES FAMILY NAMES	GIVEN NAMES ABCDEFGHIJ	GIVEN NAMES IJKLMNO	GIVEN NAMES PQRSTUVWXYZ	MORTGAGORS	BOOK	PAGE	Amount	BRIEF DESCRIPTION, LOCATION, ETC. (Not Warranted)
49093 May 13, 1987	Luthi		Mty Co.		Marvin W. Hopkins	1859	998		Mtg see R&M Bl 1852 pg 77 Mtg Assign Luthi Mty Co. 200
49095 May 13, 1987	"		" "		Ray C. Clark	1859	999		Mtg see R&M Bl 1852 pg 827 Mtg Assign Luthi Mty Co. 200
49376 May 14, 1987	"		" "		James R. Jones	1860	718	3,431.41	Rare mt. 2 1/2 pt Dist 3 + 10 Nonpayable Jan
49381 May 14, 1987	"		" "		Bonnie B. Finnie	1860	717		For mtg see R&M Bl 1686 pg 308 Mtg Assign Luthi Mty Co. Inc.
51003 May 22, 1987	"		" "		William Hallums	1862	893	3,237.42	Sec I Lot 39 1/2 pt lot 38 Rockvale
51002 May 22, 1987	"		" "		Barbara Ann Bratcher	1862	896	4,692.35	1 acre Fork Shoals Rd
51687 May 27, 1987	"		" "		Bobbie Elaine Partin McKel	1863	837	11,724.00	Lot 50 Sec I
53217 June 2, 1987	"		" "		Viede Nailstock	1865	944		In mtg see R&M Bl. 1970 pg. 720 Mtg Assign Luthi Mty Co. Inc.
53561 June 3, 1987	"		" "		Roger D. King, et al	1866	400	2,159.71	Lot 1 Wemberly Way
53970 June 5, 1987	"		" "		Mary Jane Ridge	1866	859	17,650.58	W. Bend 2 1/2 Lot 8 Maunton Bridge Rd.
57359 June 24, 1987	"		" "		Raymond Salter, et al	1871	176	2,089.83	Lot 13 Bel Aire Estates
57520 June 24, 1987	"		" "		John L. Baker, et al	1871	395	3,943.05	tree sec 1 Lot 11 Sundown Circle, Pepper-
58100 June 29, 1987	"		" "		Holton A. Part, et al	1872	189	1,583.49	Lot 10 Block F Carolina Court
58346 June 29, 1987	"		" "		John F. Williams, et al	1872	570	8,661.09	Lot 6 Arnold Place
488 July 2, 1987	"		" "		Elsie J. Buchanan	1874	15	6,457.70	Chicknut Ridge Rd Lot 6 1/2 pt lot 7
932 July 7, 1987	"		" "		Guy W. Strickland	1874	443	15,904.00	Lot 1 Augusta Rd

REVERSE or MORTGAGEE Index to Real Estate Mortgages — Greenville County, S. C.

REG. U. S. PAT. OFFICE *Chas McCott* County Indexes Since 1888 An Identifying Trade Mark

Open at Proper Tab according to First Letter or Letters of Name and refer to Buff Sub-Index sheet for page reference.

COTT FAMILY NAME INDEX No. 75 © 1949
MADE BY THE COTT INDEX COMPANY, COLUMBUS, OHIO
SOLD BY PHOTO COPY SUPPLY, MAULDIN, S. C.

()

FILE NUMBER DATE OF RECORD	MORTGAGEES FAMILY NAMES	GIVEN NAMES ABCDEFGHIJ	GIVEN NAMES KLMNO	GIVEN NAMES PQRSTUVWXYZ	MORTGAGORS	BOOK	PAGE	Amount	BRIEF DESCRIPTION, LOCATION, ETC. (Not Warranted)
July 5, 1987 1235 2603	Luthi				Robert Earle Putman	1874	856	2,947 ^{.85}	Lot 57 Stonewood
July 15, 1987 2522	"				Betty Jo Alexander	1876	461	3,002 ^{.79}	Lot 77 Jackson Mills Village For mtg. see Rem Bl. 1699 pg 252
July 16, 1987 4433	"				Napoleon Wakefield	1876	829		mtg. assigned to Luthi mtg. Co. Inc.
July 24, 1987 7192	"				Donnie L. Shockley	1878	457		For mtg. see Rem Bl. 1769 pg. 805
Aug 10, 1987 8945	"				Leon J. Innes	1881	998		mtg. assigned to Luthi mtg. Co. Inc. For mtg. see Bl. 1808 pg 975 + Bl. 1829 pg 1142
Aug 20, 1987 9367	"				Reggie C. Mason	1884	200	2,054 ^{.38}	Chick Spring Dr. Lot 21 Brandy Creek Rd. Dren
Aug 24, 1987 11510	"				Michael H. Groves	1884	561	2,004 ^{.00}	Lot 100 Cascade Court Danglewood
Sept 3, 1987 11871	"				Peggy A. Garrett	1887	167	10,957 ^{.02}	2.9 acres Grove Dr
Sept 8, 1987 12297	"				AKA Allene B. Huggs Adair	1887	649	2,136 ^{.40}	Easement + Right of Way Lot 2 Ackley Rd. Nicholton
Sept 10, 1987 12298	"				Ann Byson	1888	190	5,058 ^{.44}	Lot 217 Mayo Dr
Sept 10, 1987 13276	"				Milford D. Kelly	1888	192	32,923 ^{.04}	Lot 126 Sherondale Dr
Sept 16, 1987 13637	"				Charles Harris, et al	1889	207	3,876 ^{.02}	Lot 11 Plantation Estate
Sept 17, 1987 14133	"				Brenda Jo. Phillis	1889	636	21,203 ^{.43}	Lot
Sept 22, 1987 15086	"				Harold W. Hooper, et al	1890	184	16,545 ^{.37}	Am'ville Lot 50 Brentwood Sec 2
Sept. 30, 1987 15689	"				Kath Jean Wood, et al	1892	54	2,054 ^{.38}	Lot 113 Westview Heights
Sept 30, 1987	"				Lenny D. Elledge, et al	1892	42	26,883 ^{.63}	Lot 22 Wilton St + Randall St

REVERSE or MORTGAGEE Index to Real Estate Mortgages — Greenville County, S. C.

REG. U. S. PAT. OFFICE *Chas McCott* County Indexes Since 1888 An Identifying Trade Mark

 Open at Proper Tab according to First Letter or Letters of Name and refer to Buff Sub-Index sheet for page reference.

COTT FAMILY NAME INDEX No. 75 © 1949
MADE BY THE COTT INDEX COMPANY, COLUMBUS, OHIO
SOLD BY PHOTO COPY SUPPLY, MAULDIN, S. C.

FILE NUMBER DATE OF RECORD	MORTGAGEES FAMILY NAMES	GIVEN NAMES ABCDEFGHIJ	GIVEN NAMES JKLMNOPQ	GIVEN NAMES RSTUVWXYZ	MORTGAGORS	BOOK	PAGE	Amount	BRIEF DESCRIPTION, LOCATION, ETC. (Not Warranted)
15663 Sept 30, 1987	Luthi				Millford D. Kelly	1891	999		Bank for mts see Bl. 1888 pg 192 Mts assign Carolina First
15664 Sept 30, 1987	"				Peggy A. Garrett	1892	56		Bank for mts see Bl. 1889 pg 167 Mts assign Carolina First
15665 Sept 30, 1987	"				Marvin Hopkins	1892	57		Bank for mts see Bl. 1852 pg 77 Mts assign Carolina First
15666 Sept 30, 1987	"				Bobbie Elaine Peter McNeil	1892	58		for mts. see Bl. 1863 pg 837 Mts assign Carolina First Bank
15667 Sept 30, 1987	"				W. J. Gilson D.D.S.	1892	59		for mts. see Bl. 1795 pg 504 Mts assign Carolina First Bank
15668 Sept 30, 1987	"				Mary June Ridge	1892	60		Bank for mts see Bl. 1866 pg 859 Mts assign Carolina First
15669 Sept 30, 1987	"				William C. Buchanan	1892	61		Bank for mts see Bl. 1874 pg. 15 Mts assign Carolina First
15670 Sept 30, 1987	"				Robert E. Ross	1892	62		Bank for mts see Bl. 1852 pg 811 Mts assign Carolina First
15671 Sept 30, 1987	"				James W. Smith	1892	63		Bank. for mts see Bl. 1831 pg 901 Mts assign Carolina First
15672 Sept 30, 1987	"				Grady P. Seagraves	1892	64		for mts see Bl. 1798 pg 146 Mts assign Carolina First Bank
15674 Sept 30, 1987	"				Glenn Manous	1892	66		for mts see Bl. 1850 pg 762 Mts assign Carolina First Bank
15675 Sept 30, 1987	"				Ruth J. Trammell	1892	67		Mts see Bl. 1689 pg 364 Mts assign Luthi Mts Co. Inc. for
17265 Oct 12, 1987	"				Ruth J. Trammell	1893	950		for mts. see R.E.M. Bl. 1689 pg. 364 mts. assign Carolina First Bank
17266 Oct 12, 1987	"				Jerry L. Pannell	1893	951		for mts. see R.E.M. Bl. 1833 pg 990 mts. assign Carolina First Bank
17268 Oct 12, 1987	"				Roy J. Clark	1893	953		for mts. see R.E.M. Bl. 1852 pg 827 mts. assign Carolina First Bank
17269 Oct 12, 1987	"				Allen B. Briggs Blair	1893	954		for mts see R.E.M. Bl. 1887 pg 649 mts. assign Carolina First Bank

REVERSE or MORTGAGEE Index to Real Estate Mortgages — Greenville County, S. C.

REG. U. S. PAT. OFFICE *Chas. McCott* County Indexes Since 1888
An Identifying Trade Mark

Open at Proper Tab according to First Letter or Letters of Name and refer to Buff Sub-Index sheet for page reference.

COTT FAMILY NAME INDEX No. 75 © 1949
MADE BY THE COTT INDEX COMPANY, COLUMBUS, OHIO
SOLD BY PHOTO COPY SUPPLY, MAULDIN, S. C.

FILE NUMBER DATE OF RECORD	MORTGAGEES FAMILY NAMES	GIVEN NAMES ABCDEFGHIJ	GIVEN NAMES JKLMNO	GIVEN NAMES PQRSTUVWXYZ	MORTGAGORS	BOOK	PAGE	Amount	BRIEF DESCRIPTION, LOCATION, ETC. (Not Warranted)
26929 Dec 9, 1987	Luthi				Will J. Jameson Jr.	1904	531		Book for Mtgs see Bl. 1853 pg. 930 Mtg assign Carolina First
28434 Dec 18, 1987	'				Donald M. King	1906	216	2,590	Lat 25 Spring Branch Drive
30881 Jan 11, 1988	'				Jerry C. Phillip et al	1909	545	2,089	1.67 Acre
31268 Jan 13, 1988	"				Thomas J. Hellame Jr.	1909	919	15,928	Lot Leach St & North St
32752 Jan 25, 1988	"				Martha Parks	1911	775	14,346	Lot 2 plat Bl. A pg. 158
33589 Feb 1, 1988	"				Beverly J. Wilbourn et al	1912	720	5,953	pg. Dec II 2146 Bridge Rd Chick
33588 Feb 1, 1988	"				Elaine E. Howard	1912	743	3,644	pt lot 2 Buncombe St
35533 Feb 16, 1988	"				Johnny M. Lollin et al	1914	656		for mtg see Rem Bl. 1903 pg. 469 Mtg assign Carolina First Bank
37774 Mar 2, 1988	'				Patricia D. Arvill	1917	536	6,017	Lot 12 Punirish Land Co. Sub. I
37860 Mar 2, 1988	"				Robert E. Row et al	1917	630		for mtgs see Bl. 1717 pg. 914 Mtg assign Luthi Mtg Co. Inc.
38286 Mar 7, 1988	"				Darla J. Hatt	1918	139		for mtg see Bl. 1902 pg. 469 Mtg assign Carolina First Bank
38285 Mar 7, 1988	"				Cornelia K. Wells	1918	140		for mtgs see Bl. 1902 pg. 477 Mtg assign Carolina First Bank
38415 Mar 7, 1988	"				Martha Parker et al	1918	335		for mtgs see Bl. 1772 pg. 694 Mtg assign Luthi Mtg Co. Inc.
38884 Mar 10, 1988	"				Doris B. Allen	1918	774	11,501	Lot 4 Prop. of Lawrence land for mtg see Bl. 1852 pg. 811
39161 Mar 11, 1988	'				Robert E. Row et al	1919	124		mtg assign Luthi Mtg Co. Inc.
39955 Mar 17, 1988	"				Anna J. Simpson	1919	996	2,089	Brook Forest Lot 34 Fairmont Ave

REVERSE or MORTGAGEE Index to Real Estate Mortgages — Greenville County, S. C.

19

REG. U. S. PAT. OFFICE *Chas McCott* County Indexes Since 1888 An Identifying Trade Mark

☞ Open at Proper Tab according to First Letter or Letters of Name and refer to Buff Sub-Index sheet for page reference.

COTT FAMILY NAME INDEX No. 75 © 1949
MADE BY THE COTT INDEX COMPANY, COLUMBUS, OHIO
SOLD BY PHOTO COPY SUPPLY, MAULDIN, S. C.

()

FILE NUMBER DATE OF RECORD	MORTGAGEES FAMILY NAMES	GIVEN NAMES ABCDEFGH	GIVEN NAMES IJKLMNO	GIVEN NAMES PQRSTUVWXYZ	MORTGAGORS	BOOK	PAGE	Amount	BRIEF DESCRIPTION, LOCATION, ETC. (Not Warranted)
39928 Mar 17, 1988	Luthi				Robert Aiken	1919	987		In mtg. au Rem Bl. 1677 p. 546 Mtg. assigned Luthi Mtg. Co. Inc.
41006 Mar 24, 1988	"		"	"	Nathanial Taylor ^{et al}	1921	262		Release Lien from Judgment Roll #88-13 For mts see Bl. 1716 p. 741
"	"		"	"	"	1921	262		
41424 Mar 28, 1988	"		"	"	Richard Howard ^{et al}	1921	810		In mtg. au Rem Bl. 1912 p. 743 Mtg. assign. Carolina First Bank
41710 Mar 29, 1988	"		"	"	Carol Hall	1922	93		In mtg. au Rem Bl. 1782 p. 615 Mtg. assign. Luthi Mtg. Co. Inc.
43223 Apr 7, 1988	"		"	Inc	Milford D. Kelly	1923	983		In mtg. au Rem Bl. 1885 p. 192 Mtg. assigned Luthi Mtg. Co. Inc.
45730 Apr 25, 1988	"		"	Inc	Ann O. Floyd	1927	137	.04	Chick Springs Sp. Lot 7 Bermuda Court
45729 Apr 25, 1988	"		"	Inc.	Larry Rex Featherwood	1927	140	.79	Also mobile Home 1.04 Acre Scuffle Town Rd.
46391 Apr 28, 1988	"		"	"	MKA Kathy Mc Huffin Kathy A. Moore	1928	12	.00	Winston Hts. - Also Add. Collateral Lot 72 West Wilkeswood St.
46545 Apr 28, 1988	"			Perry S.	Clarence Aiken Jr.	1928	5		# 88-1145 For mts see Bl. 1727 p. 925 Release Lien from Judgment Roll
47936 May 5, 1988	"			Mtg. Co. Inc.	Walter Michael Jones	1930	247	.45	Lot 15 Little One Parkview + Hart St. Bate Sp.
49679 May 16, 1988	"		"	"	Johnny L. Rogers	1932	357	.58	PT lots 1+2 Buncombe Rd Springs Sp.
51108 May 20, 1988	"		"	"	Virginia Rollins	1933	483	.26	Lot Lane St Green Creek
51231 May 20, 1988	"		"	"	Henry Thomas J. ^{et al} Hunt	1933	696		In mts see Bl. 1846 p. 706 Mtg. assign Luthi Mtg. Co. Inc.
51230 May 20, 1988	"		"	"	Will J. Jamison Jr.	1933	695		In mts see Bl. 1853 p. 930 Mtg. assign Luthi Mtg. Co. Inc.
54855 Jun 10, 1988	"		"	"	Reggie C. Mason	1938	616	.92	Chick Springs Sp. Lot 21 Brushy Creek Rd.

REVERSE or MORTGAGEE Index to Real Estate Mortgages — Greenville County, S. C.

REG. U. S. PAT. OFFICE *Chas. McCott* County Indexes Since 1808 An Identifying Trade Mark

Open at Proper Tab according to First Letter or Letters of Name and refer to Buff Sub-Index sheet for page reference.

COTT FAMILY NAME INDEX No. 75 © 1949
MADE BY THE COTT INDEX COMPANY, COLUMBUS, OHIO
SOLD BY PHOTO COPY SUPPLY, MAULDIN, S. C.

FILE NUMBER DATE OF RECORD	MORTGAGEES FAMILY NAMES	GIVEN NAMES ABCDEFGHIJ	GIVEN NAMES JKLMNO	GIVEN NAMES PQRSTUVWXYZ	MORTGAGORS	BOOK	PAGE	Amount	BRIEF DESCRIPTION, LOCATION, ETC. (Not Warranted)
54842 June 10, 1988	Luthi				Larry Rex, et al	1938	618		for mtg see bk 1927 pg 140 Mtg assign to Mr+Mrs W.R. Williams
54843 June 10, 1988	"				Devis S. Allen	1938	619		for mtg see bk 1918 pg 774 Mtg assign to Mr+Mrs W.R. Williams
54844 June 10, 1988	"				Beverly J. Wilborne, et al	1938	620		for mtg see bk 1912 pg 720 Mtg assign to Mr+Mrs W.R. Williams
54845 June 10, 1988	"				Anna J. Simpson	1938	621		for mtg see bk 1919 pg 996 Mtg assign to Mr+Mrs W.R. Williams
54846 June 10, 1988	"				Brenda Gae Philbeck	1938	622		for mtg see bk 1889 pg 436 Mtg assign to Mr+Mrs W.R. Williams
54847 June 10, 1988	"				Martha Park	1938	623		for mtg see bk 1911 pg 775 Mtg assign to Mr+Mrs W.R. Williams
54848 June 10, 1988	"				Christobelle H. Antlip	1938	624		for mtg see bk 1903 pg 107 Mtg assign to Mr+Mrs W.R. Williams
54849 June 10, 1988	"				Bethy Go Alexander	1938	625		for mtg see bk 1876 pg 461 Mtg assign to Mr+Mrs W.R. Williams
54850 June 10, 1988	"				Robert Carle Putman	1938	626		for mtg see bk 1874 pg 856 Mtg assign to Mr+Mrs W.R. Williams
54851 June 10, 1988	"				G. M. Newton	1938	627		for mtg see bk 1844 pg 983. Mtg assign to Mr+Mrs W.R. Williams
55091 June 13, 1988	"				Devis S. Allen	1939	01		for mtg see bk 1918 pg 774 Mtg assign to Luthi Mtg Co. Inc.
55222 June 13, 1988	"				Edna B. Cubanks	1939	161		Release of Lien From Judgement Roll # 88-3132 lot 59 Village of Mills Mill for mtg see bk 1681 pg 18
55263 June 29, 1988	"				Thomas S. Thompson et al	1942	912	5,004	
826 July 6, 1988	"				Henry Thomas Hunt Jr. et al	1945	1	13,781	Lot 2 Riley Rd.
1534 July 11, 1988	"				Marnie J. Bradford	1945	781	13,781	Lot 45 Zara St. Easton

REVERSE or MORTGAGEE Index to Real Estate Mortgages — Greenville County, S. C.

REG. U. S. PAT OFFICE *Chas McCott* County Indexes Since 1888 An Identifying Trade Mark

☞ Open at Proper Tab according to First Letter or Letters of Name and refer to Buff Sub-Index sheet for page reference.

COTT FAMILY NAME INDEX No. 75 © 1949
MADE BY THE COTT INDEX COMPANY, COLUMBUS, OHIO
SOLD BY PHOTO COPY SUPPLY, MAULDIN, S. C. ()

FILE NUMBER DATE OF RECORD	MORTGAGEES FAMILY NAMES	GIVEN NAMES ABCDEFGH	GIVEN NAMES IJKLMNO	GIVEN NAMES PQRSTUVWXYZ	MORTGAGORS	BOOK	PAGE	Amount	BRIEF DESCRIPTION, LOCATION, ETC. (Not Warranted)
1538 July 11, 1988	Luthi				Mortgage to Ben. Marvin Hopkins	1945	784	13,821	Pt lot 1 White Horse Rd.
2795 July 18, 1988	"		"	" "	John T. Hall	1947	264	7,132	Lot 10 Bogen Rd.
4976 July 28, 1988	"		"	" "	David W. Jolley	1949	958	7,504	Acres 11.4 acres Hwy 14 also 4
6304 Aug 3, 1988	"		"	" "	Jenny M. Davis	1951	760	3,480	Lot 14 Perry Rd.
6303 Aug 3, 1988	"		"	" "	Brenda C. Smith	1951	763	5,941	Lot 11 Uneda. Dr Gantt
6302 Aug 3, 1988	"		"	" "	Joseph H. Sherman ^{et al}	1951	765	10,004	Lot Halland Ct
6655 Aug 5, 1988	"		"	" "	Paul David Hill	1952	89	2,867	Lot = 1.53 acres Gantt Sp
7465 Aug 10, 1988	"		"	" "	Clepton Thomas Scott	1952	965	2,164	22 Highland Lot 58 Virginia Ave, East
10352 Aug 26, 1988	"		"	" "	Peggy A. Gantt	1956	560	19,642	2.09 Grove Sp.
10602 Aug 29, 1988	"		"	" "	Elysheth Davidson	1956	929	2,070	+ Panama Ave Lot 14 Pleasant Ridge Ave
10600 Aug 29, 1988	"		"	" "	Jud. Daniel Dybis ^{Sp.}	1956	932	2,205	Lot 2 Eighth St
10999 Aug 30, 1988	"		"	" "	Johnny E. Rogers	1957	453		See mty see Bl 1932 pg 357 Mty assign Carolina First Bank
11000 Aug 30, 1988	"		"	" "	Joseph H. Sherman ^{et al} Jr.	1957	454		See mty see Bl 1951 pg 765 Mty assign Carolina First Bank
11001 Aug 30, 1988	"		"	" "	Marnie J. Bradford	1957	455		See mty see Bl 1945 pg 781 Mty assign Carolina First Bank
11002 Aug 30, 1988	"		"	" "	Thomas L. Thompson ^{et al}	1957	456		See mty see Bl 1942 pg 912 Mty assign Carolina First Bank
11003 Aug 30, 1988	"		"	" "	Marvin Hopkins	1957	457		See mty see Bl 1945 pg 784 Mty assign Carolina First Bank

REVERSE or MORTGAGEE Index to Real Estate Mortgages — Greenville County, S. C.

REG. U. S. PAT. OFFICE *Chas McCott* County Indexes Since 1888
An Identifying Trade Mark

Open at Proper Tab according to First Letter or Letters of Name and refer to Buff Sub-Index sheet for page reference.

COTT FAMILY NAME INDEX No. 75 © 1949
MADE BY THE COTT INDEX COMPANY, COLUMBUS, OHIO
SOLD BY PHOTO COPY SUPPLY, MAULDIN, S. C.

FILE NUMBER	MORTGAGEES FAMILY NAMES	GIVEN NAMES ABCDEFGHIJ	GIVEN NAMES JKLMNO	GIVEN NAMES PQRSTUVWXYZ	MORTGAGORS	BOOK	PAGE	Amount	BRIEF DESCRIPTION, LOCATION, ETC. (Not Warranted)
11423 Sept 1, 1988	Luthi				Guy W. Strickland	1958	1	.59 4,999	Lot 29 White Horse Rd
12927 Sept 12, 1988	"				Johnny M. Baling et al	1959	819	.29 21,474	Lot 2. S Hwy 123 West Ave
15531 Sept 26, 1988	"				Michael H. Groseclose	1962	737	.00 2,209	Tanglewood Sec III Lot 100 Cascade Court
15899 Sept 28, 1988	"				Calvin Brown Jr.	1963	210	.50 2,084	2.27 acres Lot, Pine Log Ford Rd. uss
15902 Sept 28, 1988	"				Glenn Manous et al	1963	213		For Mtg see Bk 1850 ps 762 Mtg assign Luthi Mtg Co Inc.
16729 Oct 3, 1988	"				Frank Hardy, Jr.	1964	467	.00 3,380	Lot 120 Santl Dr. Brookwood
16889 Oct 3, 1988	"				Ruth Jean Wood	1964	695	.34 4,184	Westview Hgts Lot 113 Wilburn Ave,
17237 Oct 5, 1988	"				Leola C. Robinson	1965	91	100 2,004	Pleasant Valley Lot 62 + pt lot 63 Prince Ave
17236 Oct 5, 1988	"				Frederick D. Brown et al	1965	94	.84 16,131	Hillside Terrace Lot 35 + pt lot 37 Allata Ave
19401 Oct 19, 1988	"				Nellie G. Cook	1967	485		Release Trust A = 1.04 acres
" "	"				"	1967	485		Plat Book 16-B Page 40 For Mtg. see Bk 1858 ps 100
20174 Oct 24, 1988	"				Jerry Lee Moore et al	1968	330	.78 2,616	Mountain Park Lot 28 West Apple Court. Blue
26173 Oct 24, 1988	"				Bobbie J. Smith	1968	333	.51 4,426	Kettle Lot 42 Colvin Rd. Heritage
21225 Oct 31, 1988	"				Jerry Z. Pannell	1969	760		Ac. For Mtg see Bk 1833 ps 990 Mtg assign to Luthi Mtg Co.
23644 Nov 14, 1988	"				Marvin Hopkins	1972	523		For Mtg see Bk 1945 ps 784 Mtg Assign to Luthi Mtg Co. Inc.
25326 Nov 23, 1988	"				William R. Groce	1974	254	04 2,757	Ridge Sub. Lot 16 Coral Dr. Coral

REVERSE or MORTGAGEE Index to Real Estate Mortgages — Greenville County, S. C.

REG. U. S. PAT. OFFICE *Chas McCott* County Indexes Since 1888 An Identifying Trade Mark

Open at Proper Tab according to First Letter or Letters of Name and refer to Buff Sub-Index sheet for page reference.

COTT FAMILY NAME INDEX No. 75 © 1949
MADE BY THE COTT INDEX COMPANY, COLUMBUS, OHIO
SOLD BY PHOTO COPY SUPPLY, MAULDIN, S. C.

()

FILE NUMBER	MORTGAGEES FAMILY NAMES	GIVEN NAMES ABCDEFGH	GIVEN NAMES IJKLMNO	GIVEN NAMES PQRSTUVWXYZ	MORTGAGORS	BOOK	PAGE	Amount	BRIEF DESCRIPTION, LOCATION, ETC. (Not Warranted)
DATE OF RECORD									
26433 Dec 1, 1988	Luthi				Marvin Hopkins	1975	747		For Mtg see Bk 1852 pg 77 Mtg assign Luthi Mtg Co Inc.
27659 Dec 9, 1988	"				William Hallums ^{etal}	1977	67	3,237	Lot 39+ pt lot 38 Rockvale Roll 88-4199 For Mtg see Bk 1657 pg 868
28459 Dec 14, 1988	"				Susan Peaches Brockman ^{etal}	1977	914		Release of Lien from Judgment 88-4199 For Mtg see Bk 1701 pg 131
28460 Dec 14, 1988	"				Susan Peaches Brockman ^{etal}	1977	914		Release of Lien from Judgment Roll
29762 Dec 22, 1988	"				Huyward William Hitt ^{etal}	1979	726	15,604	Durain sub. Lot 19 Zelma Dr. Oakland
30099 Dec 27, 1988	"				Bayce D. Coyle ^{etal}	1980	130	5,953	Lot 28 Rockvale Sec 1
30314 Dec 28, 1988	"				William W. Goodlett Jr. ^{etal}	1980	380	2,004	Lot 23 Hampton Ave. South Front Estates also Automobile
131005 Dec 30, 1988	"				Zuther McNeil Jr. ^{etal}	1981	323	10,382	Lot 107 Stratford Rd.
1921 Jan 13, 1989	"				Mario Ruzico ^{etal}	1983	470	2,698	Lot 1 Riverwoods Sec 1
2387 Jan 18, 1989	"				Joseph A. Blackshie ^{etal}	1984	92		For Mtg see Bk 1821 pg 45 Mtg assign Luthi Mtg Co Inc.
2388 Jan 18, 1989	"				Clyde Virgil Barrett	1984	93		For Mtg see Bk 1778 pg 579 Mtg assign Luthi Mtg Co Inc.
2389 Jan 18, 1989	"				Jenny M. Davis	1984	94		For Mtg see Bk 1853 pg 501 Mtg assign Luthi Mtg Co Inc.
2390 Jan 18, 1989	"				Elizabeth Davidson	1984	95		For Mtg see Bk 1689 pg 877 Mtg assign Luthi Mtg Co Inc.
2391 Jan 18, 1989	"				Peggy A. Garrett	1984	96		For Mtg see Bk 1887 pg 167 Mtg assign Luthi Mtg Co Inc.
2392 Jan 18, 1989	"				Marvin Hopkins ^{Dup assign}	1984	97		For Mtg see Bk 1852 pg 77 Mtg assign Luthi Mtg Co Inc.
2393 Jan 18, 1989	"				James A. Murray	1984	98		For Mtg see Bk 1770 pg 723 Mtg assign to Zuther Mtg Co Inc.

REVERSE or MORTGAGEE Index to Real Estate Mortgages — Greenville County, S. C.

REG. U. S. PAT. OFFICE *Chas McCott* County Indexes Since 1888 An Identifying Trade Mark

 Open at Proper Tab according to First Letter or Letters of Name and refer to Buff Sub-Index sheet for page reference.

COTT FAMILY NAME INDEX No. 75 © 1949
MADE BY THE COTT INDEX COMPANY, COLUMBUS, OHIO
SOLD BY PHOTO COPY SUPPLY, MAULDIN, S. C.

FILE NUMBER DATE OF RECORD	MORTGAGEES FAMILY NAMES	GIVEN NAMES ABCDEFGH	GIVEN NAMES IJKLMNO	GIVEN NAMES PQRSTUVWXYZ	MORTGAGORS	BOOK	PAGE	Amount	BRIEF DESCRIPTION, LOCATION, ETC. (Not Warranted)
2394 Jan 18, 1989	Luthi		Mtg to Inc.		Frank E. Novis ^{etal}	1984	99		For Mtg see Bk 1806 pg. 53 Mtg Assign to Luthi Mtg to Inc.
2395 Jan 18, 1989	"		Mtg to Inc.		Jaylon Lee Robinson ^{etal}	1984	100		For Mtg see Bk 1770 pg. 725 Mtg Assign to Luthi Mtg to Inc.
2397 Jan 18, 1989	"		Mtg to Inc.		Betty Jean Duncan Jaylon	1984	102		For Mtg see Bk 1794 pg. 533 Mtg Assign to Luthi Mtg to Inc.
2398 Jan 18, 1989	"		Mtg to Inc.		Beverly J. Wilborne ^{etal}	1984	103		For Mtg see Bk 1912 pg. 720 Mtg Assign to Luthi Mtg to Inc.
2396 Jan 18, 1989	"		Mtg Co Inc.		Edward N. Smith ^{etal}	1984	101		For Mtg see Bk 1772 pg. 691 Mtg assign Luthi Mtg Co Inc.
3011 Jan 20, 1989	"		Mtg to Inc.		Jaylon Lee Robinson ^{etal}	1984	681		Release of Lien from Judgment Roll 88-7446 For Mtg see Bk 1770 pg. 725
"	"		"		" " "	1984	681		
5198 Feb 3, 1989	"		Mtg to Inc.		Roy C. Clark	1987	177	10,255	Map 4 Pt. lot 136 Camillo Park For Mtg see Bk 1888 pg. 190
5200 Feb 3, 1989	"		Mtg Co.		Anna Bryson	1987	179		Mtg assign Luthi Mtg Co. Inc. For Mtg see Bk 1751 pg. 162
5201 Feb 3, 1989	"		Mtg Co.		Louise E. Davis	1987	180		Mtg assign Luthi Mtg Co. Inc. Bank For Mtg see Bk 1821 pg. 45
5203 Feb 3, 1989	"		Mtg Co.		Joseph A. Blackshire ^{etal}	1987	182		Mtg assign Carolina First Bank For Mtg see Bk 1778 pg. 579
5204 Feb 3, 1989	"		Mtg Co.		Clyde Virgil Barrett ^{etal}	1987	183		Mtg assign Carolina First Bank For Mtg see Bk 1951 pg. 760
5205 Feb 3, 1989	"		Mtg Co.		Jerry Davis	1987	184		Mtg assign Carolina First For Mtg see Bk 1968 pg. 333
5206 Feb 3, 1989	"		Mtg to Inc.		Robbie F. Smith	1987	185		Mtg Assign to Carolina First Bank For Mtg see Bk 1844 pg. 989
5202 Feb 3, 1989	"		Mtg to Inc.		Edward N. Smith ^{etal}	1987	181		Mtg Assign to Carolina First Bank For Mtg see Bk 1770 pg. 723
5208 Feb 3, 1989	"		Mtg to Inc.		James A. Murray	1987	187		Mtg Assign to Carolina First Bank

INDIRECT or MORTGAGEE Index to Real Estate Mortgages — Greenville County, S. C.

REG. U. S. PAT OFFICE *Chas. McCall* County Indexes Since 1888 An Identifying Trade Mark

Open at Proper Tab according to First Letter or Letters of Name and refer to Buff Sub-Index sheet for page reference.

COTT FAMILY NAME INDEX No. 75 © 1949
MADE BY THE COTT INDEX COMPANY, COLUMBUS, OHIO
SOLD BY PHOTO COPY SUPPLY, MAULDIN, S. C.

()

FILE NUMBER	DATE OF RECORD	MORTGAGEES FAMILY NAMES	GIVEN NAMES ABCDEFGH	GIVEN NAMES IJKLMNO	GIVEN NAMES PQRSTUVWXYZ	MORTGAGORS	BOOK	PAGE	Amount	BRIEF DESCRIPTION, LOCATION, ETC. (Not Warranted)
5209	Feb. 3, 1989	Luthi				Frank E. Norris ^{et al}	1987	188		For Mtg see Bk 1806 pg. 53 Mtg Assign to Carolina First Bank
5207	Feb. 3, 1989	"				Clifton Thomas Scott	1987	186		For Mtg see Bk 1952 pg. 965 Mtg Assign to Carolina First Bank
5460	Feb 6, 1989	"				William Hallums ^{et al}	1987	438		For Mtg see Bk 1977 pg. 67 Mtg Assign Carolina First Bank
5461	Feb 6, 1989	"				William R. Droe	1987	439		For Mtg see Bk 1974 pg. 254 Mtg assign Carolina First Bank
5462	Feb 6, 1989	"				Boyer W. Coyle ^{et al}	1987	440		For Mtg see Bk 1980 pg. 130 Mtg Assign Carolina First Bank
5463	Feb 6, 1989	"				Zuther m ^c neil, jr. ^{et al}	1987	441		Bank For Mtg see Bk 1981 pg. 323 Mtg Assign to Carolina First
6756	Feb 15, 1989	"				Sandra D. Foster	1988	765		Release of lien from Judgment Roll 89-354 For Mtg see Bk 1975 pg. 263
"	"	"				" "	1988	765		
7190	Feb 17, 1989	"				Calvin Brown Jr.	1989	299		For Mtg see Bk 1963 pg. 210 Mtg assign Mrs. Mrs. W. R. Williams
7191	Feb 17, 1989	"				Hub Daniel Dykes Jr.	1989	300		For Mtg see Bk 1956 pg. 932 Mtg assign Mrs. Mrs. W. R. Williams
7192	Feb 17, 1989	"				Larry D. Ellidge ^{et al}	1989	301		For Mtg see Bk 1892 pg. 42 Mtg assign Luthi Mtg Co Inc.
7193	Feb. 17, 1989	"				William W. Doddlett Jr.	1989	302		Williams For Mtg see Bk 1980 pg. 380 Mtg Assign to Mrs. Mrs. W. R.
7194	Feb. 17, 1989	"				Derry Sue Moore ^{et al}	1989	303		Williams For Mtg see Bk 1968 pg. 330 Mtg Assign to Mrs. Mrs. W. R.
7195	Feb 17, 1989	"				Zeda C. Robinson	1989	304		Williams For Mtg see Bk 1965 pg. 91 Mtg Assign to Mrs. Mrs. W. R.
9227	Mar 2, 1989	"				Jerrist C. Lake	1991	738	.00	Denise Dantl Jr. pt Lots 42 + 50 Schedule
11833	Mar 20, 1989	"				Leonard Bridges ^{et al}	1994	414		For Mtg see Bk 1652 pg. 669 Mtg assign Luthi Mtg Co Inc.

INDIRECT or MORTGAGEE Index to Real Estate Mortgages — Greenville County, S. C.

REG. U. S. PAT OFFICE *Chas McCott* County Indexes Since 1888 An Identifying Trade Mark

 Open at Proper Tab according to First Letter or Letters of Name and refer to Buff Sub-Index sheet for page reference.

COTT FAMILY NAME INDEX No. 75 © 1949
MADE BY THE COTT INDEX COMPANY, COLUMBUS, OHIO
SOLD BY PHOTO COPY SUPPLY, MAULDIN, S. C.

FILE NUMBER DATE OF RECORD	MORTGAGEES FAMILY NAMES	GIVEN NAMES ABCDEFGH	GIVEN NAMES IJKLMNO	GIVEN NAMES PQRSTUVWXYZ	MORTGAGORS	BOOK	PAGE	Amount	BRIEF DESCRIPTION, LOCATION, ETC. (Not Warranted)
11834 Mar 20, 1989	Luthi			Mtgy Co. Inc.	Joan E. Castell ^{et al}	1994	415		2nd Mtgy see Bk 1841 ps 720 Mtgy assign Luthi Mtgy Co. Inc.
11835 Mar 20, 1989	"		"	"	Juanita S. Daves	1994	416		2nd Mtgy see Bk 1835 ps 482 Mtgy assign Luthi Mtgy Co. Inc.
11836 Mar 20, 1989	"		"	"	Fred Daniel Dupree, Jr.	1994	417		For Mtgy see Bk 1736 ps. 990 Mtgy assign to Luthi Mtgy Co. Inc.
11837 Mar 20, 1989	"		"	"	Old B. Jones	1994	418		For Mtgy see Bk 1692 ps. 309 Mtgy assign to Luthi Mtgy Co. Inc.
11838 Mar 20, 1989	"		"	"	James H. Lowder	1994	419		For Mtgy see Bk 1748 ps. 798 Mtgy assign to Luthi Mtgy Co. Inc.
11839 Mar 20, 1989	"		"	"	Martha Parks	1994	420		For Mtgy see Bk 1911 ps. 775 Mtgy assign to Luthi Mtgy Co. Inc.
11840 Mar 20, 1989	"		"	"	Brenda Joe Philbeck	1994	421		For Mtgy see Bk 1889 ps. 636 Mtgy assign to Luthi Mtgy Co. Inc.
11841 Mar 20, 1989	"		"	"	Robert Earl Putnam	1994	422		For Mtgy see Bk 1874 ps. 856 Mtgy assign to Luthi Mtgy Co. Inc.
12132 Mar 21, 1989	"		"	"	Cornelia K. Wills	1994	729	.90 2,034	2nd Mtgy see Bk 1866 ps 400 Mtgy assign Carolina Trust Bank for Mtgy see Bk 1803 ps 510 Mtgy assign Carolina Trust Bank for Mtgy see Bk 1890 ps. 184 Mtgy assign Carolina Trust For Mtgy see Bk 1866 ps. 859 Mtgy assign to Luthi Mtgy Co. Inc.
12139 Mar 21, 1989	"		"	"	Rodger D. King ^{et al}	1994	735		Chestnut Mt Rd 41 acrs. Blaney Mt Sp.
12140 Mar 21, 1989	"		"	"	Barbara Bracken	1994	736		Mtgy see Bk 1903 ps. 469
12141 Mar 21, 1989	"		"	"	Harold W. Harper ^{et al}	1994	737		Mtgy assign to Luthi Mtgy Co. Inc.
12988 Mar 27, 1989	"		"	"	Mary Jean Ridge	1995	759		Woodville Community Oaklawn Sp
13524 Mar 30, 1989	"		"	"	John C. Barnes	1996	537	.00 5,004	1 acrs Woodville Bk + also 1.25 acrs
18907 May 2, 1989	"		"	"	Sharon McCarson Lollis ^{et al}	2003	23		
20497 May 11, 1989	"		"	"	James A. Tate ^{et al}	2004	679	.00 21,844	

INDIRECT or MORTGAGEE Index to Real Estate Mortgages — Greenville County, S. C.

REG. U. S. PAT OFFICE *Chas. McCall* County Indexes Since 1888 An Identifying Trade Mark

Open at Proper Tab according to First Letter or Letters of Name and refer to Buff Sub-Index sheet for page reference.


COTT FAMILY NAME INDEX No. 75 © 1949
MADE BY THE COTT INDEX COMPANY, COLUMBUS, OHIO
SOLD BY PHOTO COPY SUPPLY, MAULDIN, S. C.

()

FILE NUMBER DATE OF RECORD	MORTGAGEES FAMILY NAMES	GIVEN NAMES ABCDEFGHIJ	GIVEN NAMES JKLMNOPQ	GIVEN NAMES RSTUVWXYZ	MORTGAGORS	BOOK	PAGE	Amount	BRIEF DESCRIPTION, LOCATION, ETC. (Not Warranted)
22718 May 25, 1989	Luthi				<i>et al</i> Jury C. Phillips	2007	106	.26 2,698	1.67 acre Zetimere Mill Rd
22719 May 25, 1989	"				<i>et al</i> Frank E. Norris	2007	109	.04 7,143	Lot 2 Sullivan Rd
22720 May 25, 1989	"				Cornelia K. Wills	2007	111		In Mtg see Bk 1902 pg. 477 Mtg Assign to Luthi Mtg Co Inc
24178 June 2, 1989	"				<i>et al</i> L. Benjamin Jumper	2009	168		2or mtg see Bk 1651 pg 938 Mtg assign Luthi Mtg Co Inc
24320 June 5, 1989	"				<i>Trust</i> Perry D.	2009	287	.00 118,500	Hills Lu. III Lot 144 Covington Rd. Northwood
25228 June 9, 1989	"				Ann Bryson	2010	267		89-2655 2or mtg see Bk 1888 pg 190 Release of lien from Judgment Roll
25229 June 9, 1989	"				<i>aka</i> Joan E. Castell Douglas Joan E. Castell	2010	268		89-2793 2or mtg see Bk 1841 pg 720 Release of lien from Judgment Roll
25823 June 14, 1989	"				Mary Jacquelyn Wilson	2010	838	.46 2,720	also mobile Home Lot Rhoden Lane Cleveland Sp.
26925 June 21, 1989	"				Ruth Jean Wood	2012	76		Bank In Mtg see Bk 1964 pg. 695 Mtg Assign to Carolina First
29562 July 7, 1989	"				<i>et al</i> Harold J. Yates	2015	199	.25 2,715	Lots 11, 12, 13, 14, 15 + 16 Blue mt Esto. see II also
"	"				" "	2015	199		4.8 acres Falls Rd. also 2 parcels
29564 July 7, 1989	"				<i>et al</i> Donald Lewis Philbeck	2015	202	.00 5,204	pt tract 6+7 Dempsey St
29563 July 7, 1989	"				James A. Murray	2015	205	.09 3,642	Chuter Oak Dr Lot 132 Peppertree Sec 2
29746 July 10, 1989	"				James P. Tate <i>et al</i>	2015	398	.23 26,831	1.25 acre Dahlwon Sp. 1 acre Woodville Rd also
29959 July 11, 1989	"				<i>Inc.</i> Lawrence Little & Gille	2015	629	.00 20,804	28.74 acres Hwy 414
30168 July 12, 1989	"				<i>et al</i> Thomas R. Thompson	2015	816	.17 6,837	Lot 2 Riley Rd.

INDIRECT or MORTGAGEE Index to Real Estate Mortgages — Greenville County, S. C.

REG. U. S. PAT. OFFICE *Chas McCott* County Indexes Since 1888 An Identifying Trade Mark

 Open at Proper Tab according to First Letter or Letters of Name and refer to Buff Sub-Index sheet for page reference.

COTT FAMILY NAME INDEX No. 75 © 1949
MADE BY THE COTT INDEX COMPANY, COLUMBUS, OHIO
SOLD BY PHOTO COPY SUPPLY, MAULDIN, S. C.

FILE NUMBER DATE OF RECORD	MORTGAGEES FAMILY NAMES	GIVEN NAMES ABCDEFGH	GIVEN NAMES IJKLMNO	GIVEN NAMES PQRSTUVWXYZ	MORTGAGORS	BOOK	PAGE	Amount	BRIEF DESCRIPTION, LOCATION, ETC. (Not Warranted)
30616 July 14, 1989	Luthi		Mtg. Co.		James H. Zowden	2016	306		Release of Lien from Judgment Roll 89-2405 for Mtg. re Bk 1704 ps. 454
" "	"		" "		" "	2016	306		
30619 July 14, 1989	"		Mtg. Co.		James H. Zowden	2016	306		Release of Lien from Judgment Roll 89-2405 for Mtg. re Bk 1748 ps. 798
" "	"		" "		" "	2016	306		
30878 July 17, 1989	"		Mtg Co Inc.		Harry J. Oglesby ^{et al}	2016	628	4,763	Acres Sec 2 Lot 27 Kennel Ct Meadow
31337 July 19, 1989	"		Mtg Co. Inc.		Ray Z. White ^{et al}	2017	106	2,396	Lot Daniel Ave Bleschey Village
31336 July 19, 1989	"		Mtg Co Inc.		Mellie D Everington	2017	108	2,127	Lot 13 Zestie Ave Union
32277 July 24, 1989	"		Mtg Co Inc.		Mitchell W. Burgess	2018	049	6,218	Lot 86 Broadhurst Dr
33419 July 31, 1989	"		Mtg Co. Inc.		H + H Developers, Inc. ^{et al}	2019	445	73,141	2 thru 11 West Oaks Sub .34 acres Duncan Rd. also lots
33606 Aug 1, 1989	"		Mtg Co Inc.		Barbara J. McCall	2019	777	13,524	Lot 28 Harrison St
34634 Aug 7, 1989	"		Mtg Co Inc.		Clifton Litten	2021	079	3,124	Lot Gentle Sp
34908 Aug 7, 1989	"		Mtg Co Inc.		Joyce A. Watts	2021	335	11,912	Lot 40 Old Paris Mt Rd
36278 Aug 15, 1989	"		Mtg Co Inc.		James O. Bell	2022	667	2,004	Lot 4 Middleton St Pt of Bay Addition
38363 Aug 28, 1989	"		Mtg. Co. Inc.		Lawyers Title Co. of Greenville ^{Inc.}	2024	977	41,604	Lot 14 Whitsett St + Boyce Ave
39203 Aug 31, 1989	"		Mtg Co Inc.		Kip D. Buckwith ^{et al}	2025	962	6,902	Lot 8 Eisenhower Ave Estate also automobile
40414 Sept 7, 1989	"		Mtg. Co. Inc.		Charles A. Harris ^{et al}	2027	322	7,324	Lot 11 Panama Court Plantation

INDIRECT or MORTGAGEE Index to Real Estate Mortgages — Greenville County, S. C.

REG. U. S. PAT. OFFICE *ChemLock* County Indexes Since 1888 An Identifying Trade Mark

Open at Proper Tab according to First Letter or Letters of Name and refer to Buff Sub-Index sheet for page reference.

COTT FAMILY NAME INDEX No. 75 © 1949
MADE BY THE COTT INDEX COMPANY, COLUMBUS, OHIO
SOLD BY PHOTO COPY SUPPLY, MAULDIN, S. C.

()

FILE NUMBER	MORTGAGEES FAMILY NAMES	GIVEN NAMES ABCDEFGH	GIVEN NAMES IJKLMNO	GIVEN NAMES PQRSTUVWXYZ	MORTGAGORS	BOOK	PAGE	Amount	BRIEF DESCRIPTION, LOCATION, ETC. (Not Warranted)
40415 Sept. 7, 1989	Luthi				Doris J. Holt	2027	324	.03 2,173	Trct 445 Riverside
41533 Sept 15, 1989	"				Mary J. Harper AKA John Frank Williams	2028	677	.00 4,004	Brandon Plant Sec 1 Trct Bryant St. Clary Mills
41606 Sept. 15, 1989	"				John F. Williams	2028	708		For mty see Bk 1872 pg. 570 Mty assign to Luthi mty to her
42283 Sept 19, 1989	"				Kip Daniel Beckwith	2029	419	.66 12,150	Trct 8 Eisenhower Ave For mty see Bk 1980 pg. 380
42857 Sept. 22, 1989	"				William W. Goodlett Jr	2030	52		Mty assign Luthi mty to her
42944 Sept 25, 1989	"				James K. Turner	2030	139	.98 2,374	Honeyuckle Ln, Paris Mt Sp Tract 3 + pt Tract 10
43484 Sept 27, 1989	"				H + H. Developers Inc	2030	804		West Oaks. For mty see Bk 2019 pg 445 Release Trct 2 Todd's Trail
43485 Sept. 27, 1989	"				Anna J. Simpson	2030	799		Mty see Bk 1919 pg 996 Mty assign Luthi mty to her for
43642 Sept 28, 1989	"			Perry S ^{as Trust.}	Ruddy River Dev Corp	2030	863		89-4580 For mty see Bk 1455 pg 913 Release of Lien from Judgment Ref
43966 Sept 29, 1989	"				Robert Lee Hunt	2031	452	.00 7,671	Trct 19 Washington Hgts Subd Park
44820 Oct. 4, 1989	"				Lindsay Dent	2032	552	.00 10,404	Trct 47 Crosby Circle Paramount
44840 Oct 4, 1989	"				Charles Harris	2032	579		For mty see Bk 1889 pg 207 Mty assign Luthi mty to her
44839 Oct 4, 1989	"				Charles A. Harris	2032	580		For mty see Bk 2027 pg 322 Mty assign Carolina Dist Bank
44838 Oct 4, 1989	"				Frank E. Norris	2032	577		For mty see Bk 1806 pg 53 Mty assign Luthi mty to her
44841 Oct 4, 1989	"				Frank E. Norris	2032	578		For mty see Bk 2007 pg 109 Mty assign Carolina Dist Bank
44833 Oct 4, 1989	"				Grady P. Maganes	2032	576		For mty see Bk 1798 pg 146 Mty assign Luthi mty to her

INDIRECT or MORTGAGEE Index to Real Estate Mortgages — Greenville County, S. C.

REG. U. S. PAT. OFFICE *Cott* County Indexes Since 1888 An Identifying Trade Mark

Open at Proper Tab according to First Letter or Letters of Name and refer to Buff Sub-Index sheet for page reference.

COTT FAMILY NAME INDEX No. 75 © 1949
MADE BY THE COTT INDEX COMPANY, COLUMBUS, OHIO
SOLD BY PHOTO COPY SUPPLY, MAULDIN, S. C.

FILE NUMBER DATE OF RECORD	MORTGAGEES FAMILY NAMES	GIVEN NAMES ABCDEFGH	GIVEN NAMES IJKLMNO	GIVEN NAMES PQRSTUVWXYZ	MORTGAGORS	BOOK	PAGE	Amount	BRIEF DESCRIPTION, LOCATION, ETC. (Not Warranted)
44836 Oct 4, 1989	Luthi				Edward N. Smith ^{et al}	2032	573		See Mtg re Bl 1844 ps 989 Mtg assign Luthi Mtg Co Inc
44837 Oct 4, 1989	"				James A. Murray	2032	560		See Mtg re Bl 1770 ps 723 Mtg assign Luthi Mtg Co Inc
44842 Oct 4, 1989	"				James A. Murray	2032	565		See Mtg re Bl 2015 ps 205 Mtg assign Carolina First Bank
44835 Oct 4, 1989	"				James A. Tate ^{et al}	2032	572		See Mtg re Bl 2015 ps 398 Mtg assign Carolina First Bank
44834 Oct 4, 1989	"				Joseph H. Sherman ^{et al}	2032	575		See Mtg re Bl 1951 ps 765 Mtg assign Luthi Mtg Co Inc
47234 Oct 19, 1989	"				H. Michael Crosslow ^{et al}	2034	975	3,004	Janglewood Sub III Lot 100 Cascade Court
48052 Oct 24, 1989	"				Leonard E. Bridges	2036	89	2,182	Lot 9 Denwick Hgts Sub II
48053 Oct 24, 1989	"				Martha L. Taylor	2036	83	31,401	Lot 49 Marlina St also Lots 54, 47, 52 + 53 Marlina Ave + Carolina Ct. Lot 59 also
"	"				"	2036	83		Lots 50 + 51 also Lot 57
"	"				"	2036	83		
48962 Oct 30, 1989	"				H + H. Developers Inc. ^{et al}	2037	208	44,100	West Oaks Lot Duran Rd also Lot 8
48963 Oct 30, 1989	"				H + H. Developers Inc. ^{et al}	2037	210	44,100	Lot 5 West Oaks Lot Duran Rd = .34 acres also
49585 Nov 1, 1989	"				Alvaro Z. Cardona ^{et al}	2037	987	20,804	.274 acre Plot Bl 6-K ps 8
49586 Nov 1, 1989	"				Jenny M. Davis	2037	989		See Mtg re Bl 1951 ps 760 Mtg assign Luthi Mtg Co Inc
49587 Nov 1, 1989	"				William Hallums ^{et al}	2037	990		See Mtg re Bl 1977 ps 67 Mtg assign Luthi Mtg Co Inc
49588 Nov 1, 1989	"				Clifton Sutton	2037	991		See Mtg re Bl 2001 ps 079 Mtg assign Carolina First Bank

INDIRECT or MORTGAGEE Index to Real Estate Mortgages — Greenville County, S. C.

REG. U. S. PAT. OFFICE *Chumlett* County Indexes Since 1888 An Identifying Trade Mark

Open at Proper Tab according to First Letter or Letters of Name and refer to Buff Sub-Index sheet for page reference.

COTT FAMILY NAME INDEX No. 75 © 1949
MADE BY THE COTT INDEX COMPANY, COLUMBUS, OHIO
SOLD BY PHOTO COPY SUPPLY, MAULDIN, S. C.

()

FILE NUMBER DATE OF RECORD	MORTGAGEES FAMILY NAMES	GIVEN NAMES ABCDEFGHIJ	GIVEN NAMES KLMNO	GIVEN NAMES PQRSTUVWXYZ	MORTGAGORS	BOOK	PAGE	Amount	BRIEF DESCRIPTION, LOCATION, ETC. (Not Warranted)
50063 Nov. 3, 1989	Luthi				Mtg. to Inc. Bobbie J. Smith	2038	788		In Mtg on Bk 1968 pg. 333 Mtg Assign to Luthi Mtg. to Inc.
51342 Nov 13, 1989	"				Mtg Co Inc. Amos Bishop ^{et al}	2040	233		In Mtg on Bk 1695 pg 144 Mtg assign Luthi Mtg Co Inc.
52667 Nov 21, 1989	"				Mtg Co Inc. Robert Aiken	2041	560		Inc. 701 Mtg on Bk 1772 pg 689 Mtg assign Luthi Mtg Co
53791 Nov 30, 1989	"				Mtg Co Inc. Sarah Louise Griffin	2042	979	.01 3,607	Sec 1 + 2 Lot 97 Belle Meade
54472 Dec 4, 1989	"				Mtg Co Inc. David Wayne Hughes ^{et al}	2043	872	.00 2,089	Sanit Sp. Lot 15 Cutler Ridge
55139 Dec. 7, 1989	"				Mtg. to Inc. H + H. Developers, Inc.	2044	582	.00 10,015	Lots 1, 3, 4, 5, 8, 9, 10 + 11 Jodds Trail West Oaks Sub = .34
"	"				" " "	2044	582		also Duncan Rd + also Lots 2 through 11 West Oaks Sub Duncan Rd
"	"				" " "	2044	582		
55194 Dec. 7, 1989	"				Mtg. to Inc. ^{et al} Hayward W. Hitt	2044	642	.17 19,922	Duncan Lot 19 Zelma Dr. Oakland
56756 Dec 18, 1989	"				Mtg to Inc. ^{et al} Samuel Wilton Auld	2046	440	.55 36,636	Frontier Inn Lots 5 + 6 Shackleton St.
57571 Dec. 22, 1989	"				Mtg to Inc. Mitchell Burgess	2047	392	.47 9,418	Woodfield Lot 86 Brookfont Dr West
57574 Dec. 22, 1989	"				Mtg to Inc. William A. Brown	2047	395	.39 3,058	Lot 16 Coral Dr Coral Ridge Sub.

