

INDIRECT or MORTGAGEE Index to Real Estate Mortgages — Greenville County, S. C.

REG. U. S. PAT. OFFICE *Chas McCott* County Indexes Since 1888 An Identifying Trade Mark

☞ Open at Proper Tab according to First Letter or Letters of Name and refer to Buff Sub-Index sheet for page reference.

COTT FAMILY NAME INDEX No. 75 © 1949
MADE BY THE COTT INDEX COMPANY, COLUMBUS, OHIO
SOLD BY WALKER, EVANS & COGSWELL CO., CHARLESTON, S.C.

(A)

FILE NUMBER DATE OF RECORD	MORTGAGEES FAMILY NAMES	GIVEN NAMES ABCDEFGH	GIVEN NAMES IJKLMNO	GIVEN NAMES PQRSTUVWXYZ	MORTGAGORS	BOOK	PAGE	Amount	BRIEF DESCRIPTION, LOCATION, ETC. (Not Warranted)
16034 Jan. 6, 1975	Kohn				<i>James D</i>			.00	<i>Lackwood Park</i>
16799 Jan. 15, 1975	"				<i>Querry W. Green</i>	1330	787	12,500	<i>Lot 19 Lackwood Dr.</i>
"	"				<i>R & L Realty Co. Inc.</i>	1331	503	61,043	<i>Lot E Lake Shore Dr. Sec</i>
"	"				" " " "	1331	503		<i>Part Lake Lanier also</i>
11932 Nov. 4, 1975	"				<i>August & Co., Inc.</i>			.00	<i>part. Satg. Ocean & Mountain</i>
17178 Jan. 6, 1976	"				<i>August & Co., Inc.</i>			.00	<i>Est. "</i>
17672 Jan. 12, 1976	"				<i>Roy J. Edge, et al</i>	1352	895	30,300	<i>Lot 9 Sec. 2 "Woodmont</i>
20465 Feb. 12, 1976	"				<i>Barbara L. Atchison</i>	1357	467	3,000	<i>Lot 69 Old Durham Bridge</i>
22214 Mar. 3, 1976	"				<i>Enterprise, a partner.</i>			.00	<i>Sec. 2</i>
26486 April 15, 1976	"				<i>August & Co., Inc.</i>			.00	<i>Lot 23 woodmont Est.</i>
"	"				<i>August & Co., Inc.</i>			.00	<i>McDaniel Hgts.</i>
29297 May 13, 1976	"				<i>Ann C. Fraser, et al</i>	1360	70	11,871	<i>Pl. lots 30 & 31 Sen St.</i>
"	"				<i>Roy J. Edge, et al</i>	1361	523	40,500	<i>Lot 9 Sec. 2 "Woodmont Est."</i>
"	"				<i>Roy J. Edge, et al</i>	1364	975		<i>Assigned to Metropolitan Fed.</i>
"	"				" " "	1364	975		<i>J. P. L. Am. for mtg. see</i>
"	"				" " "				<i>Rem Book 1361 pg. 523</i>
29805 May 19, 1976	"				<i>August & Co., Inc.</i>			.00	<i>Release 2 tracts, Kite on near</i>
2817 July 29, 1976	"				<i>Mont Development Co.</i>	1367	496		<i>Dilleminigal in part - for mtg.</i>
27567 Apr. 14, 1977	"				" " "	1367	496		<i>see Rem Book 927 pg. 223</i>
"	"				<i>Hughes C. Hadden</i>	1367	929	19,175	<i>Lot 23 Sec II Woodmont Est.</i>
"	"				<i>Hughes C. Hadden</i>	1373	923		<i>for mtg. see Rem Book 1367 pg. 929</i>
"	"				<i>R & L Realty Co. Inc.</i>	1394	639		<i>Assigned to Fed. Nat'l Mtg. Assn.</i>
"	"				" " "	1394	639		<i>Release from Judgment Case 77-34</i>
"	"				" " "				<i>only lot on E. Lake Shore Dr. Lake Lanier</i>
"	"				" " "				<i>for mtg. see Rem Book 1331 pg. 523</i>

1 INDIRECT or MORTGAGEE Index to Real Estate Mortgages — Greenville County, S. C.

REG. U. S. PAT. OFFICE *Chas McColl* County Indexes Since 1888 An Identifying Trade Mark

Open at Proper Tab according to First Letter or Letters of Name and refer to Buff Sub-Index sheet for page reference.

COTT FAMILY NAME INDEX No. 75 © 1949
MADE BY THE COTT INDEX COMPANY, COLUMBUS, OHIO
SOLD BY WALKER, EVANS & COGSWELL CO., CHARLESTON, S.C.

FILE NUMBER DATE OF RECORD	MORTGAGEES FAMILY NAMES	GIVEN NAMES ABCDEFGHIJ	GIVEN NAMES JKLMNOPQ	GIVEN NAMES RSTUVWXYZ	MORTGAGORS	BOOK	PAGE	Amount	BRIEF DESCRIPTION, LOCATION, ETC. (Not Warranted)
74465 Mar. 2, 1981	Kohn	August & Co., Inc.			B. Allen Long, et al	1533	892	53,000	Palmetto Pines, Sec II Lot 18 Hunter Trail
25668 Mar. 13, 1981	"	"	"	"	Peter H. Jamich, et al	1535	98	50,950	Sec. 3 Lot 42 Oak Forest
26343 Mar. 20, 1981	"	"	"	"	Donald J. Parker, et al	1535	701	50,950	Oak Forest Sec. III Lot 35 Oak Glen Dr.
26405 Mar. 23, 1981	"	"	"	"	William W. Greene, III	1535	771	48,500	Lot 28 Verdian Estate Village, Sec. II
27096 Mar. 27, 1981	"	"	"	"	John J. Sniper, et al	1536	392	36,050	Lot 45 Westminister Village, Sec. I
27220 Mar. 30, 1981	"	"	"	"	Harold B. Silman	1536	524	52,300	Lot 28 Westminister
5497 Aug. 26, 1981	"	"	"	"	Odell S. Clayton	1551	10	19,750	Lot Poplar Dr.
7122 Sep. 17, 1981	"	"	"	"	B. Allen Long, et al	1553	16		for mtg. see Rem Ch 1533 pg. 892 mtg. assign. Central Jersey S. & L. Assn
7126 Sep. 17, 1981	"	"	"	"	William W. Greene, III	1553	120		for mtg. see Rem Ch. 1535 pg. 771 mtg. assign. Central Jersey S. & L. Assn
7186 Sep. 17, 1981	"	"	"	"	Harold B. Silman, et al	1553	121		for mtg. see Rem Ch. 1536 pg. 524 mtg. assign. Central Jersey S. & L. Assn
7126 Sep. 17, 1981	"	"	"	"	John J. Sniper	1553	122		for mtg. see Rem Ch. 1536 pg. 392 mtg. assign. Central Jersey S. & L. Assn
7249 Sep. 18, 1981	"	"	"	"	Donald J. Parker, et al	1553	158		for mtg. see Rem Ch. 1535 pg. 701 mtg. assign. Central Jersey S. & L. Assn
7226 Sep. 18, 1981	"	"	"	"	Peter H. Jamich, et al	1553	202		for mtg. see Rem Ch. 1535 pg. 98 mtg. assign. Central Jersey S. & L. Assn
12364 Nov. 19, 1981	"	"	"	"	Odell S. Clayton	1558	90		for mtg. see Rem Ch. 1551 pg. 10 mtg. assign. Fed. Nat'l Mtg. Assn.
24314 Apr. 30, 1982	"	"	"	"	Richard J. Nowley	1509	139	37,700	Unit A 51 No. 21 Super creek 100 ft x 100 ft
26348 May 26, 1982	"	"	"	"	Ann Taylor Poole	1511	18	22,102	Lot 49 Laurel Dr.

INDIRECT or MORTGAGEE Index to Real Estate Mortgages — Greenville County, S. C.

KEYS PRINTING COMPANY, GREENVILLE, S. C.

Open at Proper Tab according to First Letter or Letters of Name and refer to Buff Sub-Index sheet for page reference.

(B)

FILE NUMBER DATE OF RECORD	MORTGAGEES FAMILY NAMES	GIVEN NAMES ABCDEFGHIJ	GIVEN NAMES KLMNO	GIVEN NAMES PQRSTUVWXYZ	MORTGAGORS	BOOK	PAGE	Amount	BRIEF DESCRIPTION, LOCATION, ETC. (Not Warranted)
80 July 1, 1982 1457	Kohn	August + Co. Inc.			Eugene Edwin Jund a 2nd. Pts.	1574	217	59,200.00	Creek Villas Ph. II Lot 52 Janger Cr. Sugar 82-3036
July 20, 1982 1459	"	August + Co., Inc.			Winding Way Apts. & 2nd. Pts.	✓	✓	✓	Textura Tract. Reid School Rd. Cons. for mtg. on Rem Bd. 1575 pg. 621 date assigned to Gov's Nat. Mtg.
July 20, 1982 1460	"	August + Co. Inc.			Winding Way Apts. a 2nd. Pts.	1575	633		Winding Way Halt Cr. Reid School Rd.
July 20, 1982 1461	"	August + Co. Inc.			Winding Way Apts. on 2nd. Pts.	1575	621	2,505,700.00	
July 20, 1982 "	"	"	"	"	Winding Way Apts.	1575	626		Regulatory agree. for insurance Multi-Family Housing Project for mtg see Rem Bd. 1575 pg. 621
July 20, 1982 "	"	"	"	"	"	1575	626		
2899 Aug. 4, 1982 3719	"	August + Co. Inc.			Donald D. Bjork, et al	1577	33	81,000.00	Sec. 2 Sugar Creek Lot 472 Sweetwater Rd.
Aug. 13, 1982 4115	"	August + Co. Inc.			Michael L. Bunting et al	1577	702	85,750.00	Lot 569 Sugar Creek Sec. 2 Sugar Creek Sec. 2
Aug. 18, 1982 5735	"	August + Co. Inc.			Fredrick E. Bachert	1578	106	90,000.00	Lot 538 Hunting Hill Cr.
Aug. 27, 1982 6378	"	August + Co. Inc.			David L. Yukasz et al	1579	828	60,000.00	Sec. 2 Lot 526 Sugar Creek
Aug. 14, 1982 6567	"	August + Co. Inc.			Matthew V. Sufaletta	1580	339	107,000.00	Sec. 1 Lot 4 Collins Creek Green Valley Ests.
Sep. 15, 1982 12539	"	August + Co. Inc.			Ronald W. Farleigh, et al	1580	524	60,000.00	Lot 73 Red Ford Rd. In mtg. on Rem Bd. 1569 pg. 139
Nov. 29, 1982 12940	"	August + Co. Inc.			Barbara J. Hamby	1587	171		mtg. assign. MG2C mtg. marketing corp. for mtg. on Rem Bd. 1569 pg. 139
Nov. 29, 1982 13204	"	August + Co. Inc.			Barbara J. Hamby	1587	172		mtg. assign. Barbara Junt of S. Lande. for mtg. on Rem Bd. 1577 pg. 702
Dec. 1, 1982 13203	"	August + Co. Inc.			Michael L. Bunting et al	1587	757		mtg. assign. MG2C mtg. marketing corp. for mtg. on Rem Bd. 1577 pg. 702
Dec. 1, 1982	"	"	"	"	Michael L. Bunting et al	1587	756		mtg. assign. Barbara Junt of S. Lande.

INDIRECT or MORTGAGEE Index to Real Estate Mortgages — Greenville County, S. C.

KEYS PRINTING COMPANY, GREENVILLE, S. C.

Open at Proper Tab according to First Letter or Letters of Name and refer to Buff Sub-Index sheet for page reference.

FILE NUMBER DATE OF RECORD	MORTGAGEES FAMILY NAMES	GIVEN NAMES ABCDEFGH	GIVEN NAMES IJKLMNO	GIVEN NAMES PQRSTUVWXYZ	MORTGAGORS	BOOK	PAGE	Amount	BRIEF DESCRIPTION, LOCATION, ETC. (Not Warranted)
13626 Dec 6, 1982	Kohn	August Co. Inc.			^{etc} Matthew V. Sufaletta	1588	93	107,000	339. Lot 4 Collins Creek Sec. 1 For orig. mtg see REm Bk. 1580 pg. 19
15411 Dec 23, 1982	"	August Co. Inc.			Winding Way Apartments	1589	979		Mtg Assign. N.Y. State Sealer Returned System - For mtg. see Rem Bk. 1575 pg. 633
16627 Jan 7, 1983	"	August Co. Inc.			^{etc} John J. Fallon Jr.	1591	200	103,000	Widerness Lane, Sulland Lot 60461 1/2 Pt. Lot 55
17461 Jan 17, 1983	"	August & Co. Inc.			Matthew V. Sufaletta et al	1592	56		For mtg. see Rem Bk. 1580 pg. 339 Mtg. assigned to Fed. Nat'l Mtg. Assn 1/11 record 1588 pg 93
17711 Jan 19, 1983	"	August & Co. Inc.			Jerry Lee Sanford et al	1592	391		mtg. assigned to Sec. of Housing & Urban Dev. - For mtg. see Rem Bk 1310 pg. 281 re record 1312 pg. 502
18023 Jan 24, 1983	"	August & Co. Inc.			Donald D. Bjork et al	1592	701		For mtg. see Rem Bk. 1577 pg. 73 Mtg. assigned MGC Mtg. Marketing Corp For mtg. see Rem Bk. 1577 pg 73
18023 Jan 24, 1983	"	August & Co. Inc.			Donald D. Bjork et al	1592	702		Mtg. assign. Bankers Trust of S.C. et al
18022 Jan 24, 1983	"	"			David R. Gubasz et al	1592	703		For mtg. see Rem Bk. 1579 pg. 828 Mtg. assigned MGC Mtg. Marketing Corp.
18022 Jan 24, 1983	"	"			"	1592	704		For mtg. see Rem Bk. 1579 pg. 828 Mtg. assigned Bankers Trust of S.C. et al
18284 Jan 26, 1983	"	"			Ronald W. Jarleigh et al	1592	932		For mtg. see Rem Bk. 1580 pg. 524 Mtg. assigned MGC Mtg. Marketing Corp.
18285 Jan 26, 1983	"	"			Ronald W. Jarleigh et al	1592	933		For mtg. see Rem Bk. 1580 pg. 524 Mtg. assign. Bankers Trust of S.C. et al.
20717 Feb. 21, 1983	"	"			^{Eugene} Alvin Lund	1595	378		For mtg. see Rem Bk. 1544 pg. 217 Mtg. assign. MGC Mtg. Marketing Corp.

INDIRECT or MORTGAGEE Index to Real Estate Mortgages — Greenville County, S. C.

KEYS PRINTING COMPANY, GREENVILLE, S. C.

Open at Proper Tab according to First Letter or Letters of Name and refer to Buff Sub-Index sheet for page reference.

(C)

FILE NUMBER DATE OF RECORD	MORTGAGEES FAMILY NAMES	GIVEN NAMES ABCDEFGH	GIVEN NAMES IJKLMNO	GIVEN NAMES PQRSTUVWXYZ	MORTGAGORS	BOOK	PAGE	Amount	BRIEF DESCRIPTION, LOCATION, ETC. (Not Warranted)
20717 Feb 21, 1983	Kohn	Roger & A. Jan.			Eugene Edwin Sward	1595	379		3rd mtg. - see Rem Bd. 1574 pg. 217 Mtg. assigned Barber Dent J.S.L. Co.
20717 Feb 21, 1983	"	"	"	"	Frederick E. Bechert et al	1595	380		3rd mtg. see Rem Bd. 1578 pg. 106 Mtg. assign. M&D mtg. marketing corp.
20717 Feb 21, 1983	"	"	"	"	Frederick E. Bechert et al	1595	381		3rd mtg. see Rem Bd. 1578 pg. 106 Mtg. assign. Barber Dent J.S.L. Co.
21493 Mar. 1, 1983	"	"	"	"	Howard W. Dean Jr.	1596	173	95,000	Southdowne Ct. Parkers Knoll Lot 2 on Parkers mill rd. +
23032 Mar. 14, 1983	"	"	"	"	John J. Salun, Jr. et al	1597	744		for mtg. see Rem Bd. 1591 pg. 200 Mtg. assign. to Fed. Nat'l. Mtg. Assoc.
24079 Mar. 23, 1983	"	"	"	"	Gary Lee Pittman	1598	909	66,000	Lot 58 Buxton
26593 Apr. 13, 1983	"	"	"	"	Cliff L. Wiggin	1601	951	17,850	Whispering Sec - II, Pt. II Lot 16 Foxwood Lane
30157 May 13, 1983	"	"	"	"	Howard W. Dean Jr. et al	1606	636		ans 4th mtg. see Rem Bd. 1596 pg. 173 Mtg. assigned Fed. Nat'l. Mtg.
30554 May 17, 1983	"	"	"	"	Frank M. Brennan et al	1606	884	100,800	Phi III Sec. II Lot 54 Holly Tree Plant.
33922 June 15, 1983	"	"	"	"	David G. M. Master et al	1611	414	75,000	Creek Sec 3 Lot 63 R/W Dobb Hollow "Collin Dough"
2375 July 21, 1983	"	"	"	"	Joel Alan Daniel et al	1617	41	71,900	Lot 2 Edisto St. Edisto
4070 Aug. 3, 1983	"	"	"	"	Robert L. Fitcher et al	1619	366	67,400	Northwood Sec. I Lot 57 Bedingwood Circle
04234 Aug 5, 1983	"	"	"	"	Joyce Ann Cumberly	1619	759	44,000	Lot Sec 3 Lot 22 East Mill Ct. Old mill
6238 Aug 23, 1983	"	"	"	"	Richard P. Bishop et al	1622	269	50,000	Ryan Sec. I Lot 87 Cane Creek Ct. Gray Fox
6792 Aug 26, 1983	"	"	"	"	Kenneth M. Kincaid	1622	960	43,300	Lot 151 Brentwood Sec 4
8430 Sept. 12, 1983	"	"	"	"	David G. M. Master, et al	1625	71		3rd mtg. see Rem Bd 1611 pg. 414 Mtg. assign to M&D mtg. marketing Corp.

INDIRECT or MORTGAGEE Index to Real Estate Mortgages — Greenville County, S. C.

KEYS PRINTING COMPANY, GREENVILLE, S. C.

Open at Proper Tab according to First Letter or Letters of Name and refer to Buff Sub-Index sheet for page reference.

FILE NUMBER DATE OF RECORD	MORTGAGEES FAMILY NAMES	GIVEN NAMES ABCDEFGH	GIVEN NAMES IJKLMNO	GIVEN NAMES PQRSTUVWXYZ	MORTGAGORS	BOOK	PAGE	Amount	BRIEF DESCRIPTION, LOCATION, ETC. (Not Warranted)
8429 Sept 12, 1983	Kohn	August & Co. Inc.			David b mcmaster, etal	1625	72		for mtg. see Rem Bl. 1611 pg. 414 Mtg. assigned Banker Trust of S.C., 2d
8937 Sept 15, 1983	"	"			Frank M. Brennan etal	1625	938		Corp. for mtg. see Rem Bl. 1606 pg. 884 Mtg. assigned M.G.I.C. Mtg. Marketing
8936 Sept 15, 1983	"	"			Frank M. Brennan etal	1625	939		for mtg. see Rem Bl. 1606 pg. 884 Mtg. assigned Banker Trust of S.C., 2d
9937 Sept 24, 1983	"	"	"		Mary B. Sloan	1627	295	47,500 ⁰⁰	Lot 51, Lakewood
9946 Sept 26, 1983	"	LL			Mary B. Sloan etal	1627	303		for mtg. see Rem Bl. 1627 pg. 295 Mtg. assign. S.C. State Housing Auth.
13082 Oct 21, 1983	"	"	"		J. Austin McMurria, Jr. etal	1631	713	34,650 ⁰⁰	North Hills Lot 31 Mc Donald St.
13146 Oct 21, 1983	"	"			J. Austin McMurria, Jr. etal	1631	720		for mtg. see Rem Bl. 1631 pg. 713 Mtg. assign. to S.C. State Housing Auth.
13147 Oct 21, 1983	"	"			Richard P. Bishop etal	1631	766		for mtg. see Rem Bl. 1622 pg. 269 Mtg. assign. Fed. Nat'l Mtg. Assn.
13257 Oct 24, 1983	"	"			Serence F. O'Neill etal	1632	34	38,200 ⁰⁰	Lab. Co. Keitz & Ballant de auth. for mtg. see Rem Bl. 1632 pg. 34
13298 Oct 24, 1983	"	"	"		Serence F. O'Neill etal	1632	41		Mtg. assigned to S.C. State Housing for mtg. see Rem Bl. 1622 pg. 960 Mtg. assign. Fed. Nat'l Mtg. Assn.
14384 Nov 1, 1983	"	"	"		Kenneth M. Kincaid etal	1633	612		
19194 Dec 16, 1983	"	"	"		James E. Phillips etal	1640	380	65,000 ⁰⁰	Lot 68 Pelham Pkwy. Sec. 2
22659 Jan 20, 1984	"	"	"		Jerry W. Reynolds etal	1644	748	75,100 ⁰⁰	Lot 1 Mt. View Ave.
27225 Mar 6, 1984	"	"	"		Robert M. Carlton etal	1650	849	48,450 ⁰⁰	Lot 11 Hill St.
27286 Mar 6, 1984	"	"	"		Robert M. Carlton etal	1650	856		for mtg. see Rem Bl. 1650 pg. 849 Mtg. assign. S.C. State Housing Authority
27284 Mar 6, 1984	"	"	"		Winding Way Apartments a Ltd. Pto.	1650	988		for Orig. see Rem Bl. 1575 pg. 626 Amendment to Regulatory Agreement

INDIRECT or MORTGAGEE Index to Real Estate Mortgages — Greenville County, S. C.

Open at Proper Tab according to First Letter or Letters of Name and refer to Buff Sub-Index sheet for page reference.

(10)

FILE NUMBER DATE OF RECORD	MORTGAGEES FAMILY NAMES	GIVEN NAMES ABCDEFGHIJ	GIVEN NAMES JKLMNO	GIVEN NAMES PQRSTUVWXYZ	MORTGAGORS	BOOK	PAGE	Amount	BRIEF DESCRIPTION, LOCATION, ETC. (Not Warranted)
28040 Mar. 13, 1984	Kohn	August & Co. Inc.			Gary D. Gibson, et al	1651	791	16,482. ⁰⁰	David Hill, also Pt. lot 33 Pt. lot 394 30 Paris View Dr.
28718 Mar. 19, 1984	"	August & Co. Inc.			David B. Mill et al	1652	682	32,000. ⁰⁰	Sumner Pt. lot 55 Maple St. Peachtree
28756 Mar. 19, 1984	"	August & Co. Inc.			David B. Mill, et al	1652	686		Mtg. rec. R511 Bl. 1652 Pg. 682 Mtg. assigned JCA Mtg. Corp. 20
29983 Mar. 28, 1984	"	August & Co. Inc.			Robert E. Jacobs, et al	1654	210	52,000. ⁰⁰	Diagon Hwy Lot 7 Blackhawk Dr. West
30013 Mar. 28, 1984	"	August & Co. Inc.			Robert E. Jacobs, et al	1654	214		For mtg. see Lem Bl. 1654 pg. 210 Mtg. assigned to JCA Mtg. Corp.
31894 Apr. 12, 1984	"	August & Co. Inc.			Robert M. Carlton et al	Re-Record 1656	966	48,450. ⁰⁰	Re-Record R511 Bl. 1650 Pg. 849
31910 Apr. 12, 1984	"	August & Co. Inc.			Robert M. Carlton et al	Re-Record 1656	973		Lot 11 Hill St. For assignee Mtg. assigned to S.C. State Housing Auth.
"	"	"	"	"	"	Re-Record 1656	973		for mtg. see Lem Bl. 1650 pg. 849 Re-Record 1656 pg. 966
32862 Apr. 20, 1984	"	August & Co. Inc.			James E. Phillips et al	1658	567		For mtg. see Lem Bl. 1640 pg. 380 Mtg. assign. MGIC mtg. marketing corp.
32861 Apr. 20, 1984	"	August & Co. Inc.			James E. Phillips et al	1658	566		For mtg. see Lem Bl. 1640 pg. 380 Mtg. assign. Bankers Trust of S.C. Inc.
33543 Apr. 26, 1984	"	August & Co. Inc.			Joyce Ann Crumley	1659	276		For mtg. see Lem Bl. 1619 pg. 759 Mtg. assign. MGIC mtg. marketing corp.
33543 Apr. 26, 1984	"	August & Co. Inc.			Joyce Ann Crumley	1659	277		For mtg. see Lem Bl. 1619 pg. 759 Mtg. assign. Bankers Trust of S.C. Inc.
34336 May 2, 1984	"	August & Co. Inc.			Robert L. Fitcher, et al	1660	571		For mtg. 1619 pg. 366 Mtg. assigned MGIC mtg. marketing corp.
34331 May 2, 1984	"	August & Co. Inc.			Robert L. Fitcher, et al	1660	570		Trustee. For mtg. see R511 Bl. 1650 pg. 849 Mtg. assigned Bankers Trust of S.C. Inc.
34524 May 3, 1984	"	August & Co. Inc.			B. Randolph Powell et al	1660	921	114,000. ⁰⁰	Lot 18 Anderson Rd. Gower Est.
34568 May 3, 1984	"	August & Co. Inc.			Michael H. Brown et al	1660	964	47,000. ⁰⁰	Cleveland Sp. 2 pto. lot 5 Al. Camp Creek Rd.

INDIRECT or MORTGAGEE Index to Real Estate Mortgages — Greenville County, S. C.

()

Open at Proper Tab according to First Letter or Letters of Name and refer to Buff Sub-Index sheet for page reference.

FILE NUMBER DATE OF RECORD	MORTGAGEES FAMILY NAMES	GIVEN NAMES ABCDEFGHIJ	GIVEN NAMES JKLMNOPQ	GIVEN NAMES RSTUVWXYZ	MORTGAGORS	BOOK	PAGE	Amount	BRIEF DESCRIPTION, LOCATION, ETC. (Not Warranted)
34528 May 3, 1984	Kohn	August + Co. Inc.			R. Randolph Powell et al	1660	925		mtg. on REm Bh 1660 Pg 925 mtg assigned FCA mtg. Corp. In
34566 May 3, 1984	"	"	"	"	Michael K. Brown, et al	1660	968		see REm Bh 1660 Pg 964 mtg. assigned FCA mtg. Corp. In mtg.
35088 May 8, 1984	"	"	"	"	Larry H. Hand, et al	1661	585	60,000	mtg. + assign One LOT 76 Davenport, Paints, S.C.
36289 May 17, 1984	"	"	"	"	R. Randolph Powell et al	1663	290		Re-Record In mtg. on REm Bh 1660 Pg 921 mtg assigned FCA mtg. Corp
38158 June 1, 1984	"	"	"	"	Anthony Joseph Offerle et al	1665	823	67,000	Pay Lot 191 Mt. Vista Ln. Trayler
38222 June 1, 1984	"	"	"	"	Thomas N. Cathy et al	1666	34	60,000	Northwood Sec II Lot 19 Readingwood Ln.
38111 June 1, 1984	"	"	"	"	Anthony Joseph Offerle et al	1665	877		mtg. on REm Bh 1665 Pg 837 mtg. assigned FCA mtg. Corp. In
38192 June 1, 1984	"	"	"	"	Thomas N. Cathy et al	1666	38		In mtg. on REm Bh. 1666 Pg. 34 mtg. assigned to FCA mtg. Corp
5242 Aug 17, 1984	"	"	"	"	David B. Mill et al	1677	899		In mtg. du REm Bh. 1652 Pg. 682 mtg. assign American S. + L. Assn.
5242 Aug 17, 1984	"	"	"	"	Robert E. Jacobs et al	1677	902		In mtg. du REm Bh. 1654 Pg. 210 mtg. assign American S + L Assn.
5242 Aug 17, 1984	"	"	"	"	Michael K. Brown et al	1677	908		In mtg. du REm Bh 1660 Pg 964 mtg. assign American S + L Assn.
5242 Aug 17, 1984	"	"	"	"	R. Randolph Powell et al	1677	909		In mtg. du REm Bh. 1660 Pg 921 mtg. assign American S + L Assn.
5242 Aug 17, 1984	"	"	"	"	Anthony Joseph Offerle et al	1677	910		In mtg. du REm Bh. 1665 Pg. 823 mtg. assign American S + L Assn.
5242 Aug 17, 1984	"	"	"	"	Thomas N. Cathy et al	1677	911		In mtg. du REm Bh 1666 Pg 34 mtg. assign American S + L Assn.
5542 Aug 21, 1984	"	"	"	"	Larry H. Hand et al	1678	583		For mtg see REm Bh 1661 Pg 585 mtg assign American S + L Assn.
14016 Nov 7, 1984	"	"	"	"	Michael K. Brown	1686	768		correcting assign. see REm Bh 1660 Pg 964 mtg assigned FCA mtg. Corp. In mtg.

INDIRECT or MORTGAGEE Index to Real Estate Mortgages — Greenville County, S. C.

Open at Proper Tab according to First Letter or Letters of Name and refer to Buff Sub-Index sheet for page reference.

(E.)

FILE NUMBER DATE OF RECORD	MORTGAGEES FAMILY NAMES	GIVEN NAMES ABCDEFGH	GIVEN NAMES IJKLMNO	GIVEN NAMES PQRSTUVWXYZ	MORTGAGORS	BOOK	PAGE	Amount	BRIEF DESCRIPTION, LOCATION, ETC. (Not Warranted)
16115 Nov 28, 1984 17281	Kohn	August & Co. Inc.			<i>etal</i> Douglas Eugene Byers	1691	574	30,000 ^{.00}	Rd. Tract 2 (2.243 ac) Miller
Dec. 7, 1984 17331	"	"	"	"	<i>etal</i> William McSwain Bundett	1693	225	34,686 ^{.91}	Lot 92 Jan Davis Hts Tiffany Dr. Chickamauga Ex.
Dec. 7, 1984 17425	"	"	"	"	<i>etal</i> Charles J. Kenty Jr.	1693	320	24,000 ^{.00}	Lots 8 & 9 Lantier Rd. - 4
Dec. 10, 1984 17674	"	"	"	"	<i>etal</i> Sherwin R. Seovich	1693	442	50,000 ^{.00}	10.07 acs Paris Mt. 2p
Dec. 12, 1984 17828	"	"	"	"	<i>etal</i> James S. Knight	1694	35	36,690 ^{.00}	Pt. Tract 2 Hunts Bridge Rd.
Dec. 13, 1984 18636	"	"	"	"	<i>etal</i> Teddy Joe Linsley	1694	202	20,600 ^{.00}	Pt. Lot 33 Washington Inc.
Dec. 20, 1984 18888	"	"	"	"	<i>etal</i> Bruce J. Bonnerier	1695	346	46,000 ^{.00}	Eds. - Sec. 5 Lot 12 Fairview Rd. - Maywood
Dec. 24, 1984 19263	"	"	"	"	<i>etal</i> David P. Reader	1695	782	66,450 ^{.00}	"Edwards Forest" Lot 50 Edwards Rd.
Dec. 28, 1984 19465	"	"	"	"	<i>etal</i> Edward C. Freeman	1696	248	60,388 ^{.31}	Lot 23 The Cedars Skillee
Dec. 31, 1984 19638	"	"	"	"	<i>etal</i> Martin L. Schlein	1696	481	216,000 ^{.00}	Huntington Lot 18 Huntington Rd.
Dec. 31, 1984 19905	"	"	"	"	<i>etal</i> Michael Charles Minsbach	1696	713	57,950 ^{.02}	Lot 127 Sutton Place
Jan 4, 1985 20445	"	"	"	"	<i>etal</i> James G. Kerce	1697	99	85,000 ^{.00}	Auger Creek Map 2 Dec 3 Lot 743 & Wingfield Rd.
Jan 9, 1985 20359	"	"	"	"	<i>etal</i> John C. Gobel	1697	671	37,338 ^{.00}	Lot 1 Brushy Creek
Jan 9, 1985 20487	"	"	"	"	<i>etal</i> E. Earl Cravens, Jr.	1697	577	47,600 ^{.00}	Lot 3 Oak Dr. "Quincy Acres"
Jan 10, 1985 20546	"	"	"	"	<i>etal</i> Robert C. Maguire	1697	787	50,000 ^{.00}	Lot 163 Shindler Dr. "Stone Lane"
Jan 10, 1985	"	"	"	"	<i>etal</i> Lonnie Richard Hyatt	1697	842	150,000 ^{.00}	Lot 30 Weatherly Dr.

INDIRECT or MORTGAGEE Index to Real Estate Mortgages — Greenville County, S. C.

Open at Proper Tab according to First Letter or Letters of Name and refer to Buff Sub-Index sheet for page reference.

FILE NUMBER DATE OF RECORD	MORTGAGEES FAMILY NAMES	GIVEN NAMES ABCDEFGHIJ	GIVEN NAMES KLMNO	GIVEN NAMES PQRSTUVWXYZ	MORTGAGORS	BOOK	PAGE	Amount	BRIEF DESCRIPTION, LOCATION, ETC. (Not Warranted)
21196 Jan 16, 1985	Kohn	August & Co. Inc.			William M. Swain ^{et al} Burdett	1698	569		Mtg. assigned to Mtg. Investment Co. of El Paso Texa - for mtg. on Kem St. 1693 pg. 265
21362 Jan 18, 1985	"	"			Daniel L. Brunson ^{et al}	1698	779	95,000	Merrifield Park Lot 61 Hillsborough Dr.
21395 Jan 18, 1985	"	"			David Lawing DeKobutz ^{et al}	1698	804	70,530	Powderhorn Sec III Lot 173 Manassas Dr
21696 Jan 22, 1985	"	"			Annie Bell Lebetter Alder	1699	97	32,300	Parcel Cleveland Hg. Hills
22069 Jan 25, 1985	"	"			Michael D. Robbin ^{et al}	1699	590	60,000	Lots 5 Laurel Court Laurel Eastgate Village
22280 Jan 29, 1985	"	"			Richard H. Kosa ^{et al}	1699	886	61,550	Point Lot 45 Blackemridge Dr.
22299 Jan 29, 1985	"	"			Robert John Frederick Ford ^{et al}	1699	936	83,100	Point Lot 23 Atherton Way Dungen
22423 Jan 30, 1985	"	"			Edward C. Freeman ^{et al}	Re-Record	76	60,097	Mtg. per 1277 Bk 1696 pg 248 Lot 23, The Cedars. Wells. Dr
22524 Jan 30, 1985	"	"			Douglas L. Drake	1700	214	27,810	Lot 30 Oak Forest Sec. II
22429 Jan 30, 1985	"	"			Edward C. Freeman ^{et al}	1700	77		Mtg. assign. Lincolnville Sp. for mtg. on Lot 23, 1000 pg. 47 The Cedars. Wells. Dr
22531 Jan 30, 1985	"	"			Lorrie Richard Hight ^{et al}	Re-Record	77	150,000	on Kem St. 1693 pg. 265 Lot 23, 1000 pg. 47
22681 Feb 1, 1985	"	"			Gerald W. Robinson ^{et al}	1700	489	63,000	"Terrace Gardens" Lot 54 Barry & Rockcrest Ws.
22835 Feb 1, 1985	"	"			Katherine A. Poe	1700	665	133,150	Lot 9 Marshall Ct.
22835 Feb 1, 1985	"	"			Richard L. Jew, Jr. ^{et al}	1700	675	73,000	Prop. Reg Unit 174 Inglewood Hg.

INDIRECT or MORTGAGEE Index to Real Estate Mortgages — Greenville County, S. C.

REC. U. S. PAT. OFFICE *Chas. McCall* County Indexes Since 1888 An Identifying Trade Mark

Open at Proper Tab according to First Letter or Letters of Name and refer to Buff Sub-Index sheet for page reference.

COTT FAMILY NAME INDEX No. 75 © 1949
MADE BY THE COTT INDEX COMPANY, COLUMBUS, OHIO
SOLD BY WALKER, EVANS & COGSWELL CO., CHARLESTON, S.C.

(4)

FILE NUMBER DATE OF RECORD	MORTGAGEES FAMILY NAMES	GIVEN NAMES ABCDEFGH	GIVEN NAMES IJKLMNO	GIVEN NAMES PQRSTUVWXYZ	MORTGAGORS	BOOK	PAGE	Amount	BRIEF DESCRIPTION, LOCATION, ETC. (Not Warranted)
22914 Feb. 4, 1985	Kohn	August, & Co. Inc.			Jennie J. Zuder et al	1700	735	.00 80,000	Sugar Creek Sect map 2 Lot 230 White Water Court
22932 Feb 4, 1985	"	"	"	"	Wilma H. Chapman	1700	875	.00 45,000	Lot 24 Beechwood Hill Auster Mableville Ave.
23146 Feb 5, 1985	"	"	"	"	Deborah K. Palanga	1701	62	.00 38,450	Lot A Cor. Brookwood Dr. &
23887 Feb 13, 1985	"	"	"	"	Jeddy Joe Zimalek et al	1701	942		mtg. assigned to mtg. Investment Co. of El Paso, Texas - for mtg see Rem Ch. 1694 pg. 202
24082 Feb 15, 1985	"	"	"	"	G. Frank Zucker III et al	1702	166	.00 58,200	Mountainbrook Lot 80 Bridle Path Lane
24131 Feb 15, 1985	"	"	"	"	James W. Aprouse Jr. et al	1702	222	.00 37,500	5 inch Lot 207 Brentwood Sec IV
24174 Feb 18, 1985	"	"	"	"	Robert A. Clanton et al	1702	312	.00 55,350	Canterbury Hill Lot 9 Camelback Rd. unit one (1.33 acres)
24210 Feb 18, 1985	"	"	"	"	Albert J. Priest, Jr. et al	1702	323	.00 53,000	Lots 16 & 18 Altamont Terrace "Loach Hills"
24252 Feb 18, 1985	"	"	"	"	Minot E. Stanton et al	1702	358	.00 72,000	Lot 96 Dawnwood Dr.
25263 Feb 27, 1985	"	"	"	"	Lonnie Richard Hyatt et al	Re-record 1703	630	.00 150,000	Lot 30 Weatherby Dr. Chauncey for mtg. see Rem Ch. 1697 pg. 842 W.U. record 1700 pg. 452
25354 Feb 28, 1985	"	"	"	"	Michael H. Lopez et al	1703	705	.00 64,400	Poydenham Sec III Lot 134 Frederickburg Dr.
25384 Feb 28, 1985	"	"	"	"	Joseph Friedrich Stack et al	1703	719	.00 54,600	Unit 37 Parkview New Proj Reg.
25449 Feb 28, 1985	"	"	"	"	Richard W. Hanna et al	1703	820	.00 80,000	Sugar Creek map I Sec III Lot 633 E. Skelwatone Rd.
25452 Feb 28, 1985	"	"	"	"	Lewin Carter Perry et al	1703	836	.00 90,400	Northwood - Sec III Lot 2 Wendenswood Ln.

INDIRECT or MORTGAGEE Index to Real Estate Mortgages — Greenville County, S. C.

REG. U. S. PAT. OFFICE *Chas McCott* County Indexes Since 1888 An Identifying Trade Mark

Open at Proper Tab according to First Letter or Letters of Name and refer to Buff Sub-Index sheet for page reference.


COTT FAMILY NAME INDEX No. 75 © 1949
MADE BY THE COTT INDEX COMPANY, COLUMBUS, OHIO
SOLD BY WALKER, EVANS & COGSWELL CO., CHARLESTON, S. C.

FILE NUMBER DATE OF RECORD	MORTGAGEES FAMILY NAMES	GIVEN NAMES ABCDEFGHIJ	GIVEN NAMES KLMNO	GIVEN NAMES PQRSTUVWXYZ	MORTGAGORS	BOOK	PAGE	Amount	BRIEF DESCRIPTION, LOCATION, ETC. (Not Warranted)
2550 Mar 1, 1985	Kohn	August & Co., Inc.			Nelson J. Carrell, Jr. ^{et al}	1703	904	48,000	Deprec Garden Lot 66 Chatman St.
25501 Mar 1, 1985	"	"	"	"	Desmond J. Minter ^{et al}	1703	961	100,000	Sugar Creek Sec III map 2 Lot 75 75 Wingfield Rd.
25518 Mar 1, 1985	"	"	"	"	Robert A. DeHoll ^{et al}	1704	7	80,000	Lot 5 Windmont Rd.
25561 Mar 1, 1985	"	"	"	"	Robert M. Price ^{et al}	1704	39	135,600	Lot 740 Sugar Creek Sec III map 2 Bellingham Sec IV
25625 Mar 1, 1985	"	"	"	"	Walter G. Wessinger ^{et al}	1704	127	49,200	Lot 78 Coalmont Court
25687 Mar 1, 1985	"	"	"	"	Charles N. Monroe, Jr. ^{et al}	1704	324	46,500	Lot 20 Santa Hts.
25699 Mar 1, 1985	"	"	"	"	Charles H. Monroe, Jr. ^{et al}	1704	331		In mtg see REM Bk 1704 Pg 324 Mtg assigned S.C. State Housing Auth
26159 Mar 6, 1985	"	"	"	"	Joseph Frederick Stack ^{et al}	1704	852		In mtg see REM Bk 1703 Pg 719 Mtg assigned S.C. State Housing Auth
26275 Mar 7, 1985	"	"	"	"	Deborah K. Palanza ^{et al}	Re-Record 1704	911	28,450	In orig see Lem Bl. 1701 Pg. 62 Lot A Brookwood Ln. & Melville Ave.
26439 Mar 8, 1985	"	"	"	"	E. Earl Cravens, Jr. ^{et al}	1705	76		In mtg see REM Bk 1697 Pg 577 Mtg assigned Troy and Nichols, Inc.
26660 Mar 12, 1985	"	"	"	"	Paul D. Chibbaro	1705	440	35,000	Unit 45-B Wildaire-Murray Oaks Holz Prop Reg.
26659 Mar 12, 1985	"	"	"	"	Annie Bell Ledbetter Ables	Re-Record 1705	491	32,300	Parcel Cleveland Sp. For orig see REM Bk 1699 Pg 97
26747 Mar 12, 1985	"	"	"	"	Albert F. Pruitt, Jr. ^{et al}	1705	511		Parcel Cleveland Sp. For orig see Lem Bl. 1702 Pg. 323 Mtg. assign. Fed. Home Loan Mtg. Corp.
26809 Mar 13, 1985	"	"	"	"	Peter R. Lemotte ^{et al}	1705	582	70,000	Sugar Creek, Map II, Sec III Lot 741 South Wingfield Rd.
26934 Mar 14, 1985	"	"	"	"	Wilma H. Chapman	Re-Record 1705	759	45,000	In orig see REM Bk 1700 Pg 875 Lot 24 Beechwood Hills Austin Sp.

next
Pg.

INDIRECT or MORTGAGEE Index to Real Estate Mortgages — Greenville County, S. C.

REG. U. S. PAT. OFFICE *Chas. McCatt* County Indexes Since 1888
An Identifying Trade Mark

 Open at Proper Tab according to First Letter or Letters of Name and refer to Buff Sub-Index sheet for page reference.

COTT FAMILY NAME INDEX No. 75 © 1949
MADE BY THE COTT INDEX COMPANY, COLUMBUS, OHIO
SOLD BY WALKER, EVANS & COGSWELL CO., CHARLESTON, S.C.

(1)

FILE NUMBER DATE OF RECORD	MORTGAGEES FAMILY NAMES	GIVEN NAMES ABCDEFGHIJ	GIVEN NAMES JKLMNO	GIVEN NAMES PQRSTUVWXYZ	MORTGAGORS	BOOK	PAGE	Amount	BRIEF DESCRIPTION, LOCATION, ETC. (Not Warranted)
27010 Mar. 14, 1985	Kohn	Auaust & Co. Inc.			Donnis J. Luder, et al	Re Record 1705 812		.00 80,000	Lot 230 White Water Ct Map 2 Sec. I Sugar Creek. For orig see RE M Bk 1700 Pg 835
"	"	"	"	"	" " "	Re Record 1705 812			
27014 Mar 14, 1985	"	"	"	"	Robert A. Clanton, et al	Re Record 1705 822		.00 55,350	Lot 9 Camelback Rd. Unit I Canterbury Hills. For orig see RE M Bk 1702 Pg 312
"	"	"	"	"	" " "	Re Record 1705 822			
27110 Mar. 15, 1985	"	"	"	"	John H. Stem, et al	1705 968		.00 146,850	Lot 21 "1200 Pelham Pt. I"
27121 Mar. 15, 1985	"	"	"	"	Richard L. Fen, Jr. et al	Re Record 1705 952		.00 73,000	For Orig. see RE M Bk. 1700 pg 675 Unit 174 Inglewood Club. Map Pg Sugar Creek. Map 2 Sec 3
27234 Mar. 18, 1985	"	"	"	"	Martin E. Rogers, et al	1706 124		.00 122,000	Lot 705 Winterwood Court
27581 Mar 20, 1985	"	"	"	"	James E. Orzagal et al	1706 457		.00 46,400	Lot 69 Terrace Gardens
28421 Mar. 27, 1985	"	"	"	"	William E. Sallen et al	1707 521		.00 45,000	Lot 20. Parkwood Sec I In Mtg see RE M Bk 1699 Pg 590
28598 Mar 28, 1985	"	"	"	"	Michael D. Robbins, et al	1707 863		.00	Mtg assigned Fed Home Loan Mtg Corp Pg 3 Sugar Creek
28884 Mar 29, 1985	"	"	"	"	Thomas E. Lever, et al	1708 205		.00 122,300	Lot 736 Thoncrest Rd. Map 2 Pg 3 Sugar Creek
28935 April 1, 1985	"	"	"	"	Harry J. Sterling et al	1708 310		.00 105,600	White Sec I Lot 101 Briarwood Dr. Holly Hill
28986 April 1, 1985	"	"	"	"	James R. Miller, et al	1708 424		.00 81,000	White Sec I Lot 24 Albemarle Way Deming Rd. O'Neal St.
29117 Apr 1, 1985	"	"	"	"	Danny K. Fowler et al	1708 457		.00 65,000	2. 23 Acorn Glen Road Rd 1st Lynn Sec I & II
29126 Apr 1, 1985	"	"	"	"	Kevin M. Short, et al	1708 488		.00 56,000	Unit 7-C Wenwood Town Ph. I
29404 Apr. 2, 1985	"	"	"	"	Sybil J. Garrison Campbell	1708 970		.00 44,500	Lot 70 Sunset Dr. Sunset Hill

INDIRECT or MORTGAGEE Index to Real Estate Mortgages — Greenville County, S. C.

REG. U. S. PAT. OFFICE *Chas McCott* County Indexes Since 1888 An Identifying Trade Mark


Open at Proper Tab according to First Letter or Letters of Name and refer to Buff Sub-Index sheet for page reference.

COTT FAMILY NAME INDEX No. 75 © 1949
MADE BY THE COTT INDEX COMPANY, COLUMBUS, OHIO
SOLD BY WALKER, EVANS & COGSWELL CO., CHARLESTON, S.C.

FILE NUMBER DATE OF RECORD	MORTGAGEES FAMILY NAMES	GIVEN NAMES ABCDEFGHIJ	GIVEN NAMES JKLMNO	GIVEN NAMES PQRSTUVWXYZ	MORTGAGORS	BOOK	PAGE	Amount	BRIEF DESCRIPTION, LOCATION, ETC. (Not Warranted)
29824 Apr. 4 1985	Kohn	August & CO.	Inc.		Nancy C. Taylor	1709	537	61,650	Lot 9 Scattered Pl. to In mtg. see REM Bk. 1709 pg. 527
29829 Apr. 4 1985	"	"	"		Nancy C. Taylor <i>et al</i>	1709	545		mtg. assigned S.C. State Housing Auth. Forester Woods
29956 Apr. 5 1985	"	"	"		William M. Vondersmith <i>et al</i>	1709	766	60,000	Lot 13 Kahlollydane, Sec. 6 In mtg. see REM Bk. 1702 page 164
30099 Apr. 8 1985	"	"	"		D. Frank Zucker, III <i>et al</i>	1709	929	58,200	Lot 55 Brindle Path Ln. Mountainlands mtg. see REM Bk. 1704 Pg. 127
30400 Apr. 10 1985	"	"	"		Walter G. Wessinger <i>et al</i>	1710	216		mtg. assigned Permanent mtg. Co. for Family see REM Bk. 1698 Pg. 804
30574 Apr. 11 1985	"	"	"		David Lawing De Roberts <i>et al</i>	1710	448		mtg. assigned Permanent mtg. Co. Darin Prop. Residence
30711 Apr. 12 1985	"	"	"		M. J. Lunderth <i>et al</i>	1710	561	35,700	Unit 41 Paradise II
30888 Apr. 15 1985	"	"	"		R. Glynn Childress	1710	886	68,400	Lot 61 Forest Acres Sec II Highland Est. Sec 4
30984 Apr. 16 1985	"	"	"		Kimberly K. Craven <i>et al</i>	1710	968	21,550	Lot 9 Parkin Mill Rd. East REM Bk. 1699 pg. 97d amount 1705 pg. 491
32000 Apr. 25 1985	"	"	"		Annie Bell Libbette Ahlen <i>et al</i>	1712	353	32,300	Lot Cleveland Sp. for Orig. see
32077 Apr. 25 1985	"	"	"		William R. Crews, Jr. <i>et al</i>	1712	290	32,170	Lot Hillside Dr (Circle 1) In mtg. see REM Bk. 1707 Pg. 521
32225 Apr. 26 1985	"	"	"		William E. Ballou, <i>et al</i>	1712	537		mtg. assigned Fed. Home Loan Mtg. Corp. Menden
32359 Apr. 29 1985	"	"	"		Mickey W. Askew <i>et al</i>	1712	708	101,650	Lot 115 Forester Wood Sec 1 Sec 1
32457 Apr. 29 1985	"	"	"		Leonard W. Douglas, Jr. <i>et al</i>	1712	871	76,900	Lot 60 Alherton Way Sevenon Point mtg 2 sec 10
32454 Apr. 29 1985	"	"	"		Neal O. Halden, <i>et al</i>	1712	877	92,300	Lot 737 Stonecrest Rd. Sugar Creek
32509 Apr. 29 1985	"	"	"		Martha J. Lyon	1712	976	27,900	Unit 13-B M.E. Daniel Hgt. New Prop Reg

INDIRECT or MORTGAGEE Index to Real Estate Mortgages — Greenville County, S. C.

REG. U. S. PAT. OFFICE *Chas. McClellan* County Indexes Since 1888 An Identifying Trade Mark

 Open at Proper Tab according to First Letter or Letters of Name and refer to Buff Sub-Index sheet for page reference.

COTT FAMILY NAME INDEX No. 75 © 1949
MADE BY THE COTT INDEX COMPANY, COLUMBUS, OHIO
SOLD BY WALKER, EVANS & COGSWELL CO., CHARLESTON, S.C.

(H)

FILE NUMBER DATE OF RECORD	MORTGAGEES FAMILY NAMES	GIVEN NAMES ABCDEFGH	GIVEN NAMES IJKLMNO	GIVEN NAMES PQRSTUVWXYZ	MORTGAGORS	BOOK	PAGE	Amount	BRIEF DESCRIPTION, LOCATION, ETC. (Not Warranted)
32670 Apr 30, 1985	Kohn	August & Co. Inc.			Richard H. Quinn, Jr. <i>etal</i>	1713	168	.00 48,900	Lot 14 Elm St.
32794 May 1, 1985	"	"	"	"	Ann B. Clark	1713	446	.00 120,000	1.16 Acre = Lot 25
32834 May 1, 1985	"	"	"	"	Patrick M. Erwin <i>etal</i>	1710	539	.00 63,000	Lot 82 Wedgefield Sec II
32977 May 1, 1985	"	"	"	"	Re. Record Donald W. Robinson <i>etal</i>	1713	692	.00 63,000	Rockcrest Dr. Terrace Park Lot 5 of Con. Barry Dr. &
"	"	"	"	"	Re. Record " " " "	1713	692	"	see Orig. 1700 pg. 489
33451 May 6, 1985	"	"	"	"	Forest Acres Associates	1714	308	.00 58,000	Lot 62 Forest Acres Sec II
33451 May 6, 1985	"	"	"	"	Forest Acres Associates	1714	314	.00 54,800	Lot 31 Forest Acres Sec. II
33720 May 8, 1985	"	"	"	"	David C. Ricker	1714	648	.00 45,150	Lot 93 College Gate
33715 May 8, 1985	"	"	"	"	Re. Record Robert A. de Koll, <i>etal</i>	1714	668	.00 80,000	Barkdale-Longwood Blvd 1704 Pg 7 Lot 5 Wendmont Rd.
33945 May 9, 1985	"	"	"	"	J. Hamilton Stewart <i>etal</i>	1714	943	.00 325,000	Enty. Butler Tp. Lot 7 Quail Hill Dr. Quail Hill
34451 May 14, 1985	"	"	"	"	Lisa C. Barnes	1715	451	.00 39,400	Cont. Pt. lot 45 Regatta Court Augusta
34459 May 14, 1985	"	"	"	"	Beechwood Properties Inc.	1715	470	.00 118,500	Bradley Park. Lot 8 Cap. Woodbridge Way & Chantona
34584 May 15, 1985	"	"	"	"	Re. Record Martin E. Rogers, <i>etal</i>	1715	647	.00 122,000	Sec. 3 Sugar Creek (municipal 1706 pg 24) Lot 705 Winterwood Ct. Maple
34958 May 17, 1985	"	"	"	"	Richard H. Quinn, Jr. <i>etal</i>	1716	109	.00	Conty. see RSM pg 1713 pg 168 mtg assigned S.C. State Housing Auth.
35294 May 21, 1985	"	"	"	"	Re. Record R. Glymph Children <i>etal</i>	1716	445	.00 68,400	Conty. see Rem bk. 1710 pg 886 Lot 61 Forest Acres Sec II
32834 May 21, 1985	"	"	"	"	Re. Record Patrick M. Erwin <i>etal</i>	1716	451	.00 66,000	see Orig. on Rem bk. 1713 pg. 539 Lot 82 Wedgefield Sec II

INDIRECT or MORTGAGEE Index to Real Estate Mortgages — Greenville County, S. C.

REG. U. S. PAT. OFFICE *Clare McCath* County Indexes Since 1888 An Identifying Trade Mark


Open at Proper Tab according to First Letter or Letters of Name and refer to Buff Sub-Index sheet for page reference.

COTT FAMILY NAME INDEX No. 75 © 1949
MADE BY THE COTT INDEX COMPANY, COLUMBUS, OHIO
SOLD BY WALKER, EVANS & COGSWELL CO., CHARLESTON, S.C.

FILE NUMBER DATE OF RECORD	MORTGAGEES FAMILY NAMES	GIVEN NAMES ABCDEFGHIH	GIVEN NAMES IJKLMNO	GIVEN NAMES PQRSTUWXYZ	MORTGAGORS	BOOK	PAGE	Amount	BRIEF DESCRIPTION, LOCATION, ETC. (Not Warranted)
35598 May 23, 1985	Kohn	August & Co.			W. Bruce Rufferhaas ^{et al} Valley Oaks, 2 Ben Pts.	1716	810	100,000	Dr. Quail Hill East Lot 19 + pt. lot 20 Quail Hill
35859 May 28, 1985	"	"			Michael W. Henry ^{et al}	1717	128	600,000	76.5 Acre Valley Oaks
36398 May 31, 1985	"	"	Inc.		Benjamin J. Washington ^{et al}	1117	882	38,250	Chasland Terrace lot 62 + pt lot 63 Kingsland
36607 June 3, 1985	"	"	Inc.		Benjamin J. Washington ^{et al}	1718	194	28,500	Lot 42 Brunson St. Authority for mortgage No. 1718 pg 174 Mtg assigned to S.C. State Housing
36772 June 3, 1985	"	"	+ Co.		Rice Properties, Inc.	1118	614	125,000	Lot 13 Kichen Creek
36905 June 4, 1985	"	"	Inc.		Susan Cornille Cooper	1118	741	49,550	Lot 59 Burgess Hills Mtg assigned S.C. State Housing Auth.
37019 June 4, 1985	"	"	"		Susan Cornille Cooper	1718	767	49,550	Jack Hallon Sec 1 Lot 9 Cor. Robin Rd. + Wrentham
37260 June 4, 1985	"	"	"		E. Keith Collins, et al	1719	143	35,000	Wintwood Court Lot 706 Sugar Creek Magnet School
37414 June 6, 1985	"	"	"		Voit K. Hurst, et al	1719	294	158,400	Lot 31 Cammer Ave. Augusta Rd. Mtg. assigned S.C. State Housing Auth.
37411 June 7, 1985	"	"	"		Sheryl Marie Scott	1719	298	38,950	715 Sandy Rd. Lot # 99 Acre Co. # 253 at Mtg assigned S.C. State Housing Auth.
37456 June 7, 1985	"	"	"		Sheryl Marie Scott	1719	307	38,950	715 Sandy Rd. Lot # 99 Acre Co. # 253 at Mtg assigned S.C. State Housing Auth.
37795 June 7, 1985	"	"	"		Jane E. King, et al	1719	690	49,350	715 Sandy Rd. Lot # 99 Acre Co. # 253 at Mtg assigned S.C. State Housing Auth.
37801 June 11, 1985	"	"	"		Jane E. King, et al	1719	697	49,350	715 Sandy Rd. Lot # 99 Acre Co. # 253 at Mtg assigned S.C. State Housing Auth.
38311 June 11, 1985	"	"	"		Ben W. Anderson	1720	635	42,000	Don. Prop. Ry. Unit 14 N. Main St. Northgate Truss
39365 June 17, 1985	"	"	"		E. Carl Craven, Jr. et al	1722	19	40,840	Lot 23 Perry Road

INDIRECT or MORTGAGEE Index to Real Estate Mortgages — Greenville County, S. C.

REG. U. S. PAT. OFFICE *Chas McCott* County Indexes Since 1888
An Identifying Trade Mark

 Open at Proper Tab according to First Letter or Letters of Name and refer to Buff Sub-Index sheet for page reference.


COTT FAMILY NAME INDEX No. 75 © 1949
MADE BY THE COTT INDEX COMPANY, COLUMBUS, OHIO
SOLD BY WALKER, EVANS & COGSWELL CO., CHARLESTON, S.C.

(9)

FILE NUMBER DATE OF RECORD	MORTGAGEES FAMILY NAMES	GIVEN NAMES ABCDEFGHIJ	GIVEN NAMES KLMNO	GIVEN NAMES PQRSTUVWXYZ	MORTGAGORS	BOOK	PAGE	Amount	BRIEF DESCRIPTION, LOCATION, ETC. (Not Warranted)
39640 June 27, 1985	Kohn	August & G. de			Valley Park	1722	510		In mtg. su Rem Ch. 1717 pg. 128 Release lot 42 Valley Park.
39696 June 27, 1985	"	"	"	"	Valley Park	1722	514		In mtg. su Rem Ch. 1717 pg. 128 Release lots 36, 37 & 38 Valley Park.
39799 June 29, 1985	"	"	"	"	Wells Martin, Inc.	1722	602	210,000	Lot 2 Partridge Lane
39932 June 28, 1985	"	"	"	"	Carl D. Yount, et al	1722	895	105,000	Map 2 Sec 3 Sugar Creek Lot 726 Stonecrest Rd.
146 July 1, 1985	"	"	"	"	Ludwig A. Lettau, et al	1723	250	167,850	Lot Henderson Road
221 July 1, 1985	"	"	"	"	Valley Park	1723	382		In mtg. su Rem Ch. 1717 pg. 128 Release lots 5 & 6 Valley Park
546 July 3, 1985	"	"	"	"	Susan Camille Cooper	Re-Rund 1723	734	49,550	su Rem Ch. 1718 pg. 741 Lot 59 Burgin Hill - Jon Day.
1284 July 11, 1985	"	"	"	"	David M. Blalock et al	1724	795	56,050	Lot 88 Palmetto Drive Sec 2
1302 July 11, 1985	"	"	"	"	David M. Blalock et al	1724	802		Auth. In mtg. see REM Ch. 1724 pg. 795 Mtg. Assign. of C. State Housing
1370 July 12, 1985	"	"	"	"	James W. Parker, et al	1724	881	78,850	Wellington Green Lot 14 Melbourne Lane
1908 July 17, 1985	"	"	"	"	E. Earl Craven, Jr. et al	1725	540		In mtg. su Rem Ch. 1722 pg. 19 Mtg. assign. Southbank Mtg. Co.
2222 July 19, 1985	"	"	"	"	Esther Linda Long	1725	918	40,000	Lot Westminster Dr.
2363 July 22, 1985	"	"	"	"	Clarence Hale, Jr. et al	1726	57	65,900	Sec 2 Lot 62 Cunningham Rd. Street
2489 July 23, 1985	"	"	"	"	William N. Green, et al	1726	166	71,800	Lot 5 Richfield Square Sec 2
2842 July 25, 1985	"	"	"	"	Richard R. Joyce	1726	611	70,950	Sec III Lot 27 Pebble Creek Ph II
2745 July 25, 1985	"	"	"	"	Valley Park	1726	526		In mtg. su Rem Ch. 1717 pg. 128 Release lot 7 Valley Park.

INDIRECT or MORTGAGEE Index to Real Estate Mortgages — Greenville County, S. C.

() REC. U. S. PAT. OFFICE *Chas. McCulloch* County Indexes Since 1888 An Identifying Trade Mark


 Open at Proper Tab according to First Letter or Letters of Name and refer to Buff Sub-Index sheet for page reference.

COTT FAMILY NAME INDEX No. 75 © 1949
MADE BY THE COTT INDEX COMPANY, COLUMBUS, OHIO
SOLD BY WALKER, EVANS & COGSWELL CO., CHARLESTON, S.C.

FILE NUMBER DATE OF RECORD	MORTGAGEES FAMILY NAMES	GIVEN NAMES ABCDEFGHIH	GIVEN NAMES IJKLMNO	GIVEN NAMES PQRSTUVWXYZ	MORTGAGORS	BOOK	PAGE	Amount	BRIEF DESCRIPTION, LOCATION, ETC. (Not Warranted)
2932 July 26, 1985	Kohn	August G. Inc.			Arthur R. Rollins, Jr. et al	1726	720	40,850	5 1/2 Acre Hutton Sp. Lot 222 Ashdown Dr. Westwood Sec I
2912 July 26, 1985	"	"			Valley Oak, a Gen. Pts.	1726	890		For mtg. see REM Bl. 1717 pg. 128 Release lot 49 Valley Oak
2912 July 26, 1985	"	"			Valley Oak, a Gen. Pts.	1726	891		For mtg. see REM Bl. 1717 pg. 128 Release lot 12 Valley Oak
2912 July 26, 1985	"	"			Valley Oak, a Gen. Pts.	1726	892		For mtg. see REM Bl. 1717 pg. 128 Release lot 52 Valley Oak
2912 July 26, 1985	"	"			Valley Oak, a Gen. Pts.	1726	893		For mtg. see REM Bl. 1717 pg. 128 Release lot 81 Valley Oak
2912 July 26, 1985	"	"			Valley Oak, a Gen. Pts.	1726	894		For mtg. see REM Bl. 1717 pg. 128 Release lot 44 Valley Oak
3320 July 30, 1985	"	"			David B. White et al	1727	364	165,300	5 1/2 Acre Lot 182 Garden Trail Chanticleer
3713 Aug 1, 1985	"	"			Darryl K. Chambers, et al	1727	912	64,610	5 Acre Pungent Hill
4008 Aug 2, 1985	"	"			Michael S. Clardy, et al	1728	344	35,000	See B Parkdale Lot 71 Westview Ave.
4102 Aug 5, 1985	"	"			John David Peel, et al	1728	501	46,710	Lot 19 Palmetto Downs Sec. II
4733 Aug 9, 1985	"	"			Rice Properties, Inc.	1729	380	137,000	Lot 8 Riclan Creek Re Record
4855 Aug 12, 1985	"	"			William H. Green, et al	1729	566	71,800	For Orig. see REM Bl. 1726 Pg 106 Lot 5 Richfield Square Sec. 2
4918 Aug 12, 1985	"	"			Ray E. Patrick, et al	1729	597	55,000	10 Acre Holly Dr. Oaklawn Sp.
4925 Aug 12, 1985	"	"			Stanley Luritz, et al	1729	624	50,000	Heavy Prop. Reg. Unit 19-C Sugar Creek Villas
5097 Aug 13, 1985	"	"			Danny K. Fowler, et al	1729	835	65,000	For Orig. see REM Bl. 1708 pg. 457 2.23 Acre Lunn Rd. O'Neil Sp.
5193 Aug 14, 1985	"	"			Robert C. Maguire et al	1730	19		For mtg. see REM Bl. 1697 pg. 787 Mtg. assigned MGIC mtg. marketing corp.

INDIRECT or MORTGAGEE Index to Real Estate Mortgages — Greenville County, S. C.

REG. U. S. PAT. OFFICE *Chas McCorkle* County Indexes Since 1888 An Identifying Trade Mark

 Open at Proper Tab according to First Letter or Letters of Name and refer to Buff Sub-Index sheet for page reference.

COTT FAMILY NAME INDEX No. 75 © 1949
MADE BY THE COTT INDEX COMPANY, COLUMBUS, OHIO
SOLD BY WALKER, EVANS & COGSWELL CO., CHARLESTON, S.C.

(J)

FILE NUMBER DATE OF RECORD	MORTGAGEES FAMILY NAMES	GIVEN NAMES ABCDEFGHIJ	GIVEN NAMES JKLMNO	GIVEN NAMES PQRSTUVWXYZ	MORTGAGORS	BOOK	PAGE	Amount	BRIEF DESCRIPTION, LOCATION, ETC. (Not Warranted)
5193 Aug 14, 1985	Kohn	August + G. Am.			Robert C. Maguire, et al	1730	25		1st mtg. see Rem Bk. 1697 pg. 787 mtg. assigned Bankers Trust of S.C. & Ga.
5193 Aug 14, 1985	"	"			W. Bruce Aufderhaar, et al	1730	20		2d mtg. see Rem Bk. 1716 pg. 810 mtg. assigned M.G.I.C. mtg. marketing corp.
5193 Aug 14, 1985	"	"			W. Bruce Aufderhaar, et al	1730	36		1st mtg. see Rem Bk. 1716 pg. 810 mtg. assigned Bankers Trust of S.C. & Ga.
5193 Aug 14, 1985	"	"			Yait K. Hurst, et al	1730	21		2d mtg. see Rem Bk. 1719 pg. 294 mtg. assigned M.G.I.C. mtg. marketing Corp.
5193 Aug 14, 1985	"	"			Yait K. Hurst, et al	1730	37		1st mtg. see Rem Bk. 1719 pg. 294 mtg. assigned Bankers Trust of S.C. & Ga.
5193 Aug 14, 1985	"	"			Ben W. Anderson	1730	22		2d mtg. see Rem Bk. 1720 pg. 635 mtg. assigned M.G.I.C. mtg. marketing Corp.
5193 Aug 14, 1985	"	"			Ben W. Anderson	1730	38		1st mtg. see Rem Bk. 1720 pg. 635 mtg. assigned Bankers Trust of S.C. & Ga.
5193 Aug 14, 1985	"	"			Neall O. Holder, et al	1730	23		2d mtg. see Rem Bk. 1712 pg. 877 mtg. assigned M.G.I.C. mtg. marketing Corp.
5193 Aug 14, 1985	"	"			Neall O. Holder, et al	1730	39		1st mtg. see Rem Bk. 1712 pg. 877 mtg. assigned Bankers Trust of S.C. & Ga.
5193 Aug 14, 1985	"	"			Harry J. Sterling, Jr., et al	1730	24		2d mtg. see Rem Bk. 1708 pg. 310 mtg. assigned M.G.I.C. mtg. marketing Corp.
5193 Aug 14, 1985	"	"			Harry J. Sterling, Jr., et al	1730	40		1st mtg. see Rem Bk. 1708 pg. 310 mtg. assigned Bankers Trust of S.C. & Ga.
5193 Aug 14, 1985	"	"			James R. Miller, et al	1730	25		2d mtg. see Rem Bk. 1708 pg. 424 mtg. assigned M.G.I.C. mtg. marketing Corp.
5193 Aug 14, 1985	"	"			James R. Miller, et al	1730	41		1st mtg. see Rem Bk. 1708 pg. 424 mtg. assigned Bankers Trust of S.C. & Ga.
5193 Aug 14, 1985	"	"			Thomas E. Lerner, et al	1730	26		2d mtg. see Rem Bk. 1708 pg. 205 mtg. assigned M.G.I.C. mtg. marketing Corp.
5193 Aug 14, 1985	"	"			Thomas E. Lerner, et al	1730	42		1st mtg. see Rem Bk. 1708 pg. 205 mtg. assigned Bankers Trust of S.C. & Ga.
5193 Aug 14, 1985	"	"			Peter R. Lamothe, et al	1730	27		2d mtg. see Rem Bk. 1705 pg. 582 mtg. assigned M.G.I.C. mtg. marketing Corp.

INDIRECT or MORTGAGEE Index to Real Estate Mortgages — Greenville County, S. C.

() REG. U. S. PAT. OFFICE *Chas McCott* County Indexes Since 1888 An Identifying Trade Mark


Open at Proper Tab according to First Letter or Letters of Name and refer to Buff Sub-Index sheet for page reference.

COTT FAMILY NAME INDEX No. 75 © 1949
MADE BY THE COTT INDEX COMPANY, COLUMBUS, OHIO
SOLD BY WALKER, EVANS & COGSWELL CO., CHARLESTON, S.C.

FILE NUMBER DATE OF RECORD	MORTGAGEES FAMILY NAMES	GIVEN NAMES ABCDEFGHIJ	GIVEN NAMES JKLMNO	GIVEN NAMES PQRSTUVWXYZ	MORTGAGORS	BOOK	PAGE	Amount	BRIEF DESCRIPTION, LOCATION, ETC. (Not Warranted)
5193 Aug. 14, 1985	Kohn	August	Lo.	Inc.	Peter A. Lamotte, et al	1730	43		In mtg. see Rem. Bk. 1705 pp. 582 Mtg. assigned Bankers Trust of S.C. Inc.
5193 Aug. 14, 1985	"	"	"	"	Robert M. Price, et al	1730	28		For mtg. see Rem. Bk. 1704 pp. 39 Mtg. assigned M.G.C. Mtg. Marketing Corp.
5193 Aug. 14, 1985	"	"	"	"	Robert M. Price, et al	1730	44		In mtg. see Rem. Bk. 1704 pp. 39 Mtg. assigned Bankers Trust of S.C. Inc.
5193 Aug. 14, 1985	"	"	"	"	Desmond J. Winter, et al	1730	29		In mtg. see Rem. Bk. 1703 pp. 761 Mtg. assigned M.G.C. Mtg. Marketing Corp.
5193 Aug. 14, 1985	"	"	"	"	Desmond J. Winter, et al	1730	45		For mtg. see Rem. Bk. 1703 pp. 961 Mtg. assigned Bankers Trust of S.C. Inc.
5193 Aug. 14, 1985	"	"	"	"	Richard W. Hamme, et al	1730	30		For mtg. see Rem. Bk. 1703 pp. 820 Mtg. assigned M.G.C. Mtg. Marketing Corp.
5193 Aug. 14, 1985	"	"	"	"	Richard W. Hamme, et al	1730	46		In mtg. see Rem. Bk. 1703 pp. 820 Mtg. assigned Bankers Trust of S.C. Inc.
5193 Aug. 14, 1985	"	"	"	"	Katherine A. Pae	1730	31		For mtg. see Rem. Bk. 1700 pp. 665 Mtg. assigned M.G.C. Mtg. Marketing Corp.
5193 Aug. 14, 1985	"	"	"	"	Katherine A. Pae	1730	47		For mtg. see Rem. Bk. 1700 pp. 665 Mtg. assigned Bankers Trust of S.C. Inc.
5193 Aug. 14, 1985	"	"	"	"	James W. Sproun, et al	1730	32		In mtg. see Rem. Bk. 1702 pp. 222 Mtg. assigned M.G.C. Mtg. Marketing Corp.
5193 Aug. 14, 1985	"	"	"	"	James W. Sproun, et al	1730	48		For mtg. see Rem. Bk. 1702 pp. 222 Mtg. assigned Bankers Trust of S.C. Inc.
5193 Aug. 14, 1985	"	"	"	"	John H. Steen, et al	1730	33		In mtg. see Rem. Bk. 1705 pp. 968 Mtg. assigned M.G.C. Mtg. Marketing Corp.
5193 Aug. 14, 1985	"	"	"	"	John H. Steen, et al	1730	49		For mtg. see Rem. Bk. 1705 pp. 968 Mtg. assigned Bankers Trust of S.C. Inc.
5193 Aug. 14, 1985	"	"	"	"	James B. Kerce, et al	1730	34		In mtg. see Rem. Bk. 1697 pp. 99 Mtg. assigned M.G.C. Mtg. Marketing Corp.
5193 Aug. 14, 1985	"	"	"	"	James B. Kerce, et al	1730	50		For mtg. see Rem. Bk. 1697 pp. 99 Mtg. assigned Bankers Trust of S.C. Inc.
5194 Aug. 14, 1985	"	"	"	"	Frang Sparovic, et al	1730	51		In mtg. see Rem. Bk. 1708 pp. 334 Mtg. assigned M.G.C. Mtg. Marketing Corp.

INDIRECT or MORTGAGEE Index to Real Estate Mortgages — Greenville County, S. C.

REG. U. S. PAT. OFFICE *Chas. McCorkle* County Indexes Since 1888 An Identifying Trade Mark

 Open at Proper Tab according to First Letter or Letters of Name and refer to Buff Sub-Index sheet for page reference.


COTT FAMILY NAME INDEX No. 75 © 1949
MADE BY THE COTT INDEX COMPANY, COLUMBUS, OHIO
SOLD BY WALKER, EVANS & COGSWELL CO., CHARLESTON, S.C.

(K)

FILE NUMBER DATE OF RECORD	MORTGAGEES FAMILY NAMES	GIVEN NAMES ABCDEFGH	GIVEN NAMES IJKLMNO	GIVEN NAMES PQRSTUVWXYZ	MORTGAGORS	BOOK	PAGE	Amount	BRIEF DESCRIPTION, LOCATION, ETC. (Not Warranted)
5194 Aug 14, 1985	Kohn	August, & Co.			Frank Aparovici, et al	1730	52		In mtg. su Rem Pt. 1708 Pg 334 mtg. assigned Bankers Trust N.S.C. & Ia. Pt. mtg. su Rem Pt. 1724 pg. 881
5199 Aug 14, 1985	"	"			James W. Parker, et al	1730	180		mtg. assigned Fed. Home Loan mtg. corp. County Ego
5618 Aug 16, 1985	"	"			Gary B. Peck, et al	1730	581	60,000	Lot 73 Carolina Way Sec I Suff. mtg. su Rem Pt. 1724 pg. 591
5988 Aug 20, 1985	"	"			Ray E. Patrick	1731	29	55,000	Re-record Paces Hollow Dr. Oaklawn
6058 Aug 21, 1985	"	"			David E. Mills, et al	1731	184	135,000	Brookside Court Lot 44 Marshall Rd. Dr.
6745 Aug 27, 1985	"	"			Walter W. Seaman, et al	1732	192	30,000	Sunderling Dr. "Forester Wood" Sec II Lot 9, Cor. Sandpaper Ln
6994 Aug 28, 1985	"	"			Richard R. Jaze	1732	511		In mtg. su Rem Pt. 1726 pg. 611 mtg. assigned Fed. Home Loan mtg. corp.
7276 Aug 30, 1985	"	"			Kevin M. Spent, et al	1732	855	68,850	Lot 11 Curitan St. Kanatenek
7300 Aug 31, 1985	"	"			Anthony F. Gajkewski, et al	1732	882	110,750	Lot 4 C. 1.607 Acres
7613 Sept 3, 1985	"	"			Charles E. Whatley, et al	1733	464	66,900	Knollwood Hgts Sec I Lot 70 Brockman Dr.
7597 Sept 3, 1985	"	"			Louis G. Young, et al	1733	468	43,820	Lot 2 Keowee Ave.
8142 Sep 6, 1985	"	"			James A. Barnett, Jr., et al	1734	199	66,480	Lot 22 Enore Hill
8373 Sept 9, 1985	"	"			John Michael Dunne, et al	1734	444	53,650	Dr. Montclair Sec 4 Mauldin Lot 57 Cor Archdale & Manchester
8391 Sept 9, 1985	"	"			Daniel B. White, et al	1734	450		In mtg. su Rem Pt. 1727 Pg. 364 mtg. assigned Fed. Home Loan mtg. corp.
9032 Sep 13, 1985	"	"			Dorothy W. Norman, et al	1735	330	112,900	Sugar Creek map 3 Sec III Lot 667 Sugar Valley Court
8941 Sep 13, 1985	"	"			Leonard W. Douglas, Jr., et al	1735	399	76,900	Re-record Sug. Crk. su Rem Pt. 1712 pg. 871 Lot 60 Alhambra Way Jernigan Pointe Sec I

INDIRECT or MORTGAGEE Index to Real Estate Mortgages — Greenville County, S. C.

REG. U. S. PAT. OFFICE *Chas McCotts* County Indexes Since 1888 An Identifying Trade Mark

 Open at Proper Tab according to First Letter or Letters of Name and refer to Buff Sub-Index sheet for page reference.


COTT FAMILY NAME INDEX No. 75 © 1949
MADE BY THE COTT INDEX COMPANY, COLUMBUS, OHIO
SOLD BY WALKER, EVANS & COGSWELL CO., CHARLESTON, S.C.

FILE NUMBER DATE OF RECORD	MORTGAGEES FAMILY NAMES	GIVEN NAMES ABCDEFGHIJ	GIVEN NAMES JKLMNO	GIVEN NAMES PQRSTUVWXYZ	MORTGAGORS	BOOK	PAGE	Amount	BRIEF DESCRIPTION, LOCATION, ETC. (Not Warranted)
9261 Sept. 16, 1985	Kohn	August + Co. Inc.			Reynold Daresi, et al	1735	677	38,920 ^{.00}	St. Pleasant View Acres Lot 8-A on Chawley Rd. of Earl In mtg. see REM Bk 1728 Pg 501
9127 Sept 16, 1985	"	"	"	"	John David Peel, et al	1735	714		Mtg assigned Firstbank Mtg. Co. see REM Bk. 1717 Pg. 128
9214 Sept. 16 1985	"	"	"	"	Valley Oak, a Gen. Pts.	1735	558		Release lot 55 Valley oak - for mtg. see REM Bk. 1717 Pg. 128
9214 Sept. 16 1985	"	"	"	"	Valley Oak, a Gen. Pts.	1735	560		Release lot 6 Valley oak - for mtg. see REM Bk. 1717 Pg. 128
9214 Sept. 16 1985	"	"	"	"	Valley Oak, a Gen Pts.	1735	562		Release lot 47 Valley Oak - for mtg.
9752 Sept 20, 1985	"	"	"	"	Donald L. McNeil et al	1736	460	47,170 ^{.00}	Terrace Forest Hcsts. Lot 53 on E. Fern Rd + Longview
10032 Sept 23, 1985	"	"	"	"	Christopher Blake Kelly et al	1736	820	39,000 ^{.00}	"Isaureena Park" Lot 118 DuPont Dr
10298 Sept 24, 1985	"	"	"	"	Charles E. Whalley, et al	1737	85		Corp. In mtg. see REM Bk 1733 Pg 464 Mtg Assigned Fed. Home Loan Mtg.
10292 Sept. 24, 1985	"	"	"	"	Nanny K. Fowler, et al	1737	171		Mtg. assigned Fed. Home Loan Mtg Corp. In mtg. see REM Bk 1708 Pg 457
"	"	"	"	"	" " "	1737	171		Release Bk 1729 Pg 835 In mtg. see REM Bk 1732 Pg 192
10304 Sept 24, 1985	"	"	"	"	Walter W. Seaman, et al	1737	484		Mtg Assigned Fed. Home Loan Mtg. Corp.
10442 Sept. 25, 1985	"	"	"	"	John D. Kelly, et al	1737	663	54,600 ^{.00}	"Brushy Creek Ridge" Lot 1 Brushy Creek Ridge
10471 Sept 25, 1985	"	"	"	"	John D Kelly, et al	1737	670		In mtg. see REM Bk 1737 Pg 663 Mtg. assigned S.C. State Housing Auth.
10841 Sept 27, 1985	"	"	"	"	James Lewis Moorhead	1738	200	38,000 ^{.00}	Sec I Sville Lot 67 Seminal Dr. Westwood
10822 Sept. 27, 1985	"	"	"	"	James Lewis Moorhead	1738	207		In mtg. see REM Bk. 1738 Pg. 200 Mtg. assigned S.C. State Housing Auth.

(over)

INDIRECT or MORTGAGEE Index to Real Estate Mortgages — Greenville County, S. C.

REG. U. S. PAT. OFFICE *CaseMcCall* County Indexes Since 1888 An Identifying Trade Mark

 Open at Proper Tab according to First Letter or Letters of Name and refer to Buff Sub-Index sheet for page reference.

COTT FAMILY NAME INDEX No. 75 © 1949
MADE BY THE COTT INDEX COMPANY, COLUMBUS, OHIO
SOLD BY WALKER, EVANS & COGSWELL CO., CHARLESTON, S.C.

(2)

FILE NUMBER DATE OF RECORD	MORTGAGEES FAMILY NAMES	GIVEN NAMES ABCDEFGH	GIVEN NAMES IJKLMNO	GIVEN NAMES PQRSTUVWXYZ	MORTGAGORS	BOOK	PAGE	Amount	BRIEF DESCRIPTION, LOCATION, ETC. (Not Warranted)
10766 Sept. 27, 1985	Kohn	August, & Co. Inc.			Ray E. Patrick, et al	1738	2581		Mtg assigned Fed. Home Loan Mtg Corp. for mtg. see Rem Bk. 1729 pg. 597 O.M. record 1731 pg. 29
11012 Sept 30, 1985	"	"			Richard D. Loas, et al	1738	2581	104,000	Super Creek map & Sect. 1 Lot 560 Cherrywood Road
11454 Oct 2, 1985	"	"			Scott A. Silvenius et al	1739	104	49,000	Lot. - Brookside Dr. I
11660 Oct 3, 1985	"	"			The Majka Co. Inc.	1739	391	133,200	Lot 31 Bradley Oaks Sect 12
11785 Oct 4, 1985	"	"			Joyce Patricia Franklin by Joyce E. Czajkowski	1739	462	47,000	Lot 21, Manassas Dr. Farmington Correcting mtg.
11792 Oct. 4, 1985	"	"			Anthony F. Czajkowski et al	1739	457	119,750	Lot 21, Manassas Dr. Farmington Auth. 2nd mtg see Rem Bk 1739 pg. 467
11820 Oct 4, 1985	"	"			Joyce Patricia Franklin	1739	479		Mtg. assigned S.C. State Housing Auth. 2nd mtg see Rem Bk 1739 pg. 467
12006 Oct 7, 1985	"	"			Freddy C. Sanchez et al	1739	763	59,900	ang. Altamont Village, Sec 5 Lot 12 Timber Lane & Dupon For mtg see Rem Bk 1739 pg. 763
11980 Oct. 7, 1985	"	"			Freddy C. Sanchez et al	1739	770		Mtg. assigned S.C. State Housing Auth.
12225 Oct. 8, 1985	"	"			William D. High et al	1740	74	54,150	Lot 123 Brent Dr. Anon Park For mtg. see Rem Bk. 1740 pg. 74
12218 Oct. 8, 1985	"	"			William D. High et al	1740	81		Mtg. assigned S.C. State Housing Auth.
12380 Oct 9, 1985	"	"			John N. Kelly et al	Re Record		54,600	See Rem Bk 1737 pg. 663 Lot 1 Brushy Creek Ridge. For Orig
12334 Oct 9, 1985	"	"			Timothy W. Norman et al	1740	166		For mtg see Rem Bk 1735 pg. 339 Mtg. assigned Fed. Home Loan Corp.
12521 Oct. 10, 1985	"	"			Susan L. Smith et al	1740	431	63,500	Lake Lot 63 Cypressmore Place Heritage
12639 Oct 11, 1985	"	"			Robert Steven Kochuk	1740	677	45,000	Abbott St. Sherwood Forest Lot 102 Cor Lechande Blvd. & Ser

INDIRECT or MORTGAGEE Index to Real Estate Mortgages — Greenville County, S. C.

REG. U. S. PAT. OFFICE *Chas. M. Cott* County Indexes Since 1888 An Identifying Trade Mark


Open at Proper Tab according to First Letter or Letters of Name and refer to Buff Sub-Index sheet for page reference.

COTT FAMILY NAME INDEX No. 75 © 1949
MADE BY THE COTT INDEX COMPANY, COLUMBUS, OHIO
SOLD BY WALKER, EVANS & COGSWELL CO., CHARLESTON, S.C.

FILE NUMBER DATE OF RECORD	MORTGAGEES FAMILY NAMES	GIVEN NAMES ABCDEFGH	GIVEN NAMES IJKLMNO	GIVEN NAMES PQRSTUVWXYZ	MORTGAGORS	BOOK	PAGE	Amount	BRIEF DESCRIPTION, LOCATION, ETC. (Not Warranted)
13062 Oct 15, 1985	Kohn	August & Co. Inc.			Hugh Tallent, Jr.	1741	293	30,000 ^{.00}	2.51 acres
13390 Oct. 17, 1985	"	"	"	"	John W. Mason, et al	1741	711	84,000 ^{.00}	Lot 16, Pebble Creek Pk. E. Collins Creek, S.C.
13384 Oct. 17, 1985	"	"	"	"	Edgar L. Fox, et al	1741	730	114,000 ^{.00}	Lot 35 E. Parkin Mill Rd.
13393 Oct. 17, 1985	"	"	"	"	Richard H. Kapp, et al	1741	756	82,400 ^{.00}	Lot 18 & pt. lot 19 E. Jarvis Rd. E. 1/2 Kamatenah
13466 Oct 18, 1985	"	"	"	"	Jennie S. Colombo	1741	843	45,150 ^{.00}	Lot 18 Curleton St. Blk 9. In Mtg. Rec. Ch. 1741 pg 843
13633 Oct. 18, 1985	"	"	"	"	Jennie S. Colombo	1741	847		Mtg. assigned to S.C. State Housing Auth. In Mtg. Rec. Ch. 1741 pg 128
13639 Oct. 18, 1985	"	"	"	"	Valley Oaks - on Elm St.	1742	150		Nelson Lot 13 Valley Oak In Mtg. Rec. Ch. 1742 pg 128
13639 Oct. 18, 1985	"	"	"	"	Valley Oaks - on Elm St.	1742	152		Nelson Lot 59 Valley Oak In Mtg. Rec. Ch. 1742 pg 444
14263 Oct 24, 1985	"	"	"	"	John Michael Dunne	1742	887	53,650 ^{.00}	Lot 57 Manchester & Archdale Dr. Sec 4
14309 Oct. 25, 1985	"	"	"	"	R. Donald Halbrook, et al	1742	937	33,250 ^{.00}	Lot 58 Louis Ave. In Mtg. Rec. Ch. 1742 pg 937
14321 Oct 25, 1985	"	"	"	"	R. Donald Halbrook, et al	1742	944		Mtg. assigned to S.C. State Housing Auth. Park St.
14558 Oct 28, 1985	"	"	"	"	Richard D. Jacques, et al	1743	314	130,000 ^{.00}	Lot 4 Rockwood Dr. Meyers Hills #1
14564 Oct 28, 1985	"	"	"	"	John J. Mc Cormick, et al	1743	427	45,500 ^{.00}	Lot 53 Kathryn Ct. Chestnut Hills #1
14872 Oct 30, 1985	"	"	"	"	Kevin L. Minton, et al	1743	574	100,000 ^{.00}	Lot 9, Kinsman Rd. S. C. Hills #1
14893 Oct 30, 1985	"	"	"	"	G. Bruce Smith, et al	1743	942	61,000 ^{.00}	Lot 12, Woodloch Dr. S. C. Hills #1
14957 Oct 30, 1985	"	"	"	"	Mark E. Bibb, et al	1743	36	70,000 ^{.00}	Lot 13, Vista Mountain Hills #1

INDIRECT or MORTGAGEE Index to Real Estate Mortgages — Greenville County, S. C.

REG. U. S. PAT. OFFICE *Chas McCott* County Indexes Since 1888
An Identifying Trade Mark

 Open at Proper Tab according to First Letter or Letters of Name and refer to Buff Sub-Index sheet for page reference.

COTT FAMILY NAME INDEX No. 75 © 1949
MADE BY THE COTT INDEX COMPANY, COLUMBUS, OHIO
SOLD BY WALKER, EVANS & COGSWELL CO., CHARLESTON, S.C.

(71)

FILE NUMBER DATE OF RECORD	MORTGAGEES FAMILY NAMES	GIVEN NAMES ABCDEFGH	GIVEN NAMES IJKLMNO	GIVEN NAMES PQRSTUVWXYZ	MORTGAGORS	BOOK	PAGE	Amount	BRIEF DESCRIPTION, LOCATION, ETC. (Not Warranted)
15241 Oct 31, 1985	Kohn	August & Co Inc			Larry L. Bowman et al	1744	372	.00 45,100	Westwood, Sville Lot 263 Bellwood Cir. Sec. 3
15365 Nov 1, 1985	"	"	"	"	Nugh Dallen, Jr.	1744	593		In mtg. au Rem Bk. 1741 pg 293 mtg. assigned Fed Home Loan Mtg. Corp.
15618 Nov 4, 1985	"	"	"	"	Key E. Cheatham	1744	916	.00 34,090	Augusta Rd. Hills Pt. Lot 12 Long Hill St.
15819 Nov 5, 1985	"	"	"	"	Edgar C Fox et al	1745	128		In mtg. au Rem Bk. 1741 pg 730 mtg. assigned Fed. Home Loan Mtg. Corp.
15866 Nov 6, 1985	"	August, Co, Inc.			Chester M. Rodriguez et al	1745	289	.00 50,350	Lot 68 Parkwood In mtg. au Rem Bk. 1742 pg 937
14367 Nov 6, 1985	"	August, & Co. Inc.			R. Donald Hallbrook et al	1745	366	.00 33,250	Lot 54 Linn In mtg. au Rem Bk. 1745 pg 289 mtg. assign. S. C. State Housing Auth.
15930 Nov 6, 1985	"	August & Co. Inc.			Chester M. Rodriguez et al	1745	299		In mtg. au Rem Bk. 1710 Pg 561 mtg. assigned Fed Nat'l Mtg. Assoc.
16056 Nov 7, 1985	"	"	"	"	M. J. Landreth, et al	1745	515		Bridge Party
16127 Nov 8, 1985	"	"	"	"	James W. Johnson et al	1745	601	.00 38,500	Pt lot 7 Katie Lane Farm
16127 Nov 8, 1985	"	"	"	"	James W. Johnson et al	1745	604	.00 38,500	Bridge Party Pt lot 7 Katie Dr. Farm
16127 Nov 8, 1985	"	"	"	"	James W. Johnson et al	1745	607	.00 38,500	Bridge Party Pt lot 13 Katie Dr. Farm
16127 Nov 8, 1985	"	"	"	"	James W. Johnson et al	1745	610	.00 38,500	Bridge Party Pt lot 13 Katie Dr. Farm
16194 Nov 8, 1985	"	"	"	"	Scott P. Silveira, et al	1745	815		In mtg. au Rem 1239 pg. 106 mtg. assign. Fed. Home Loan Mtg. Corp.
16957 Nov 15, 1985	"	"	"	"	R. Donald Hallbrook et al	1746	745		mtg. assigned S. C. State Housing Auth.
"	"	"	"	"	"	1746	745		In mtg. au Rem Bk. 1742 pg. 937 & re-record Bk. 1745 pg. 366
"	"	"	"	"	"	1746	745		

full

INDIRECT or MORTGAGEE Index to Real Estate Mortgages — Greenville County, S. C.

() REG. U. S. PAT. OFFICE *Chas McCott* County Indexes Since 1888 An Identifying Trade Mark

Open at Proper Tab according to First Letter or Letters of Name and refer to Buff Sub-Index sheet for page reference.

COTT FAMILY NAME INDEX No. 75 © 1949
MADE BY THE COTT INDEX COMPANY, COLUMBUS, OHIO
SOLD BY WALKER, EVANS & COGSWELL CO., CHARLESTON, S.C.

FILE NUMBER DATE OF RECORD	MORTGAGEES FAMILY NAMES	GIVEN NAMES ABCDEFGH	GIVEN NAMES IJKLMNO	GIVEN NAMES PQRSTUVWXYZ	MORTGAGORS	BOOK	PAGE	Amount	BRIEF DESCRIPTION, LOCATION, ETC. (Not Warranted)
17002 Nov. 18, 1985	Kohn	August & Co Inc.			By P.O.A. Joseph B. Czajkowski, Anthony J. Czajkowski et al	1747	79		Mtg. assigned Firstbank Mtg. Co. for Mtg. see Rem Bk. 1732 Pg 882. Corrective Mtg. Bk. 1737 Pg 487 for Mtg. see Rem Bk. 1740 pg. 916 Mtg. assigned Firstbank Mtg. Company for Mtg. see Rem Bk. 1741 pg. 711 Mtg. assigned Fed. Home Loan Mtg. Corp. for Mtg. see Rem Bk. 1743 pg. 894 Mtg. assign Fed. Home Loan Mtg. Corp.
"	"	"	"	"	" " " "	1747	79		
17372 Nov. 20, 1985	"	"	"	"	Kay E. Cheatham	1747	417		
17405 Nov. 20, 1985	"	"	"	"	John W. Mason, et al	1747	451		
18245 Nov. 27, 1985	"	"	"	"	Kevin L. Menton, et al	1748	811		
18704 Dec. 3, 1985	"	"	"	"	Randall S. Miller, et al	1749	319	85,000	Lot 11 Bethel Rd. Holly Spur for Mtg. see Rem Bk. 1716 pg. 159 Assumption, et rec. with release for Mtg. see Rem Bk. 1717 pg. 128 Release lot 17 Valley Lake for Mtg. see Rem Bk. 1717 pg. 128 Release lot 35 Valley Lake
18924 Dec. 3, 1985	"	"	"	"	Richard A. Quinn, Jr.	1749	453		
19472 Dec. 13, 1985	"	"	"	"	Valley Lake, a Gen. Pts.	1750	602		
19472 Dec. 10, 1985	"	"	"	"	Valley Lake - a Gen. Pts.	1750	603		
19988 Dec. 13, 1985	"	"	"	"	James H. Weyman et al	1751	112	90,000	Lot 7 Dove Tree
20265 Dec. 17, 1985	"	"	"	"	Charles L. Johnson	1751	564	37,680	Lot 21 Ogden Dr. Ogden Area for Mtg. see Rem Bk. 1729 pg. 624 Mtg. assigned American Fed. Bank 75B
20565 Dec. 19, 1985	"	"	"	"	Stanley Swartz	1752	68		Lot 61 Holly Spur Edwards Forest
21797 Dec. 20, 1985	"	"	"	"	Marshall C. Linder, et al	1752	442	59,000	
20796 Dec. 20, 1985	"	"	"	"	Deryl L. Robinson et al	1752	646	67,500	0.654 acres N. Parker Road for Mtg. see Rem Bk. 1740 pg. 774
20842 Dec. 20, 1985	"	"	"	"	William D. Dyer, et al	1752	691	54,150	Lot 13 Forest Dr. Iron Park
20937 Dec. 23, 1985	"	"	"	"	Richard Alfred Kornacki, et al	1752	850	100,000	Sec. 2 Duffie Lot 330 S. Almond Dr. Poinsett

INDIRECT or MORTGAGEE Index to Real Estate Mortgages — Greenville County, S. C.

REG. U. S. PAT. OFFICE *Chas McCott* County Indexes Since 1888 An Identifying Trade Mark

Open at Proper Tab according to First Letter or Letters of Name and refer to Buff Sub-Index sheet for page reference.

COTT FAMILY NAME INDEX No. 75 © 1949
MADE BY THE COTT INDEX COMPANY, COLUMBUS, OHIO
SOLD BY WALKER, EVANS & COGSWELL CO., CHARLESTON, S.C.

(7)

FILE NUMBER DATE OF RECORD	MORTGAGEES FAMILY NAMES	GIVEN NAMES ABCDEFGH	GIVEN NAMES IJKLMNO	GIVEN NAMES PQRSTUVWXYZ	MORTGAGORS	BOOK	PAGE	Amount	BRIEF DESCRIPTION, LOCATION, ETC. (Not Warranted)
20939 Dec. 23, 1985	Kohn	August & G. Jnr.			David Jackson & Callum <i>et al</i>	1752	899	60,000	2nd
20934 Dec. 23, 1985	"	" "			Susan L. Smith <i>et al</i>	1753	36		Lot 20 Tomerach April Antone Corp. In mtg. see REM Bk 1740 Pg 431
21023 Dec. 23, 1985	"	" "			James W. Johnson <i>et al</i>	1753	196		In mtg. see REM Bk 1745 Pg 601
21023 Dec. 23, 1985	"	" "			James W. Johnson <i>et al</i>	1753	197		mtg. assigned Federated Financial Corp. In mtg. see REM Bk 1745 Pg 604
21023 Dec. 23, 1985	"	" "			James W. Johnson <i>et al</i>	1753	198		mtg. assigned Federated Financial Corp. In mtg. see REM Bk 1745 Pg 607
21023 Dec. 23, 1985	"	" "			James W. Johnson <i>et al</i>	1753	199		In mtg. see REM Bk 1745 Pg 610
21230 Dec. 24, 1985	"	"			Lorane Watson <i>et al</i>	1753	309	75,670	2nd
21369 Dec. 27, 1985	"	"			Richard C. Meugent <i>et al</i>	1753	507	133,250	Lot 22 Brookside Brookside map 3 Sugar Creek
21491 Dec. 30, 1985	"	"			William D. Burton Jr <i>et al</i>	1753	732	82,360	Lot 642 N. Windfield Rd Sec 3
21543 Dec. 30, 1985	"	"			Rice Properties Inc.	1753	811	139,000	Lot 44 Longview Terrace Court
21519 Dec. 30, 1985	"	"			John Michael Dunne <i>et al</i>	1753	676		Lot 22 Rucilan Creek
21757 Dec. 31, 1985	"	"			" " " " <i>et al</i>	1753	676		mtg. assigned American Fed Bank 38B. In mtg. see REM Bk 1734 Pg 444
21701 Dec. 31, 1985	"	"			John M. Heberger <i>et al</i>	1754	72	66,000	Re Record Bk 1742 Pg 887
22001 Jan 2, 1986	"	"			Kevin M. Short <i>et al</i>	1754	500		Cunningham - O'Neal Jr 4-73 River River Rd Lake In mtg. see REM Bk 1732 Pg 855
					Chester M. Rodriguez <i>et al</i>	Re-Record	646	50,350	mtg. assigned American Fed Bank 38B Rem Bk 1745 Pg 289
									Lot 67 Parkwood - In Orig au

INDIRECT or MORTGAGEE Index to Real Estate Mortgages — Greenville County, S. C.

REG. U. S. PAT. OFFICE *Chas McCott* County Indexes Since 1888 An Identifying Trade Mark

Open at Proper Tab according to First Letter or Letters of Name and refer to Buff Sub-Index sheet for page reference.

COTT FAMILY NAME INDEX No. 75 © 1949
MADE BY THE COTT INDEX COMPANY, COLUMBUS, OHIO
SOLD BY WALKER, EVANS & COGSWELL CO., CHARLESTON, S. C.

FILE NUMBER DATE OF RECORD	MORTGAGEES FAMILY NAMES	GIVEN NAMES ABCDEFGHIJ	GIVEN NAMES JKLMNO	GIVEN NAMES PQRSTUVWXYZ	MORTGAGORS	BOOK	PAGE	Amount	BRIEF DESCRIPTION, LOCATION, ETC. (Not Warranted)
22013 Jan 2, 1986	Kohn	August & Co. Inc.			Chester M. Rodriguez ^{etal}	Re Record 1754	653		mtg. assigned S.C. State Housing Auth. In mtg. see REM Bk 1745 Pg 289 Re Record Bk 1754 Pg 646
"	"	"	"	"	"	Re Record 1754	653		28B. In mtg. see REM Bk 1738 Pg 464 mtg. assigned American Fed. Bank
22014 Jan 2, 1986	"	"	"	"	Richard D. Roar, ^{etal}	1754	654		
22467 Jan 7, 1986	"	August & Co. Inc.			Sumner Lee Ltd. ^{etal}	1754	334	280,000	19 lots Bismarck place 28B. In mtg. see REM Bk 1726 Pg 720 mtg. assigned American Fed. Bank
22710 Jan 8, 1986	"	August & Co. Inc.			Arthur R. Rollins, Jr. ^{etal}	1755	859		mtg. assigned American Fed. Bank
22928 Jan 14, 1986	"	"	"	"	Philip J. Frankline ^{etal}	1756	132	42,750	00 N. W. Ave. Hts. Lot 32 Range View Circle white
23065 Jan 13, 1986	"	"	"	"	M. Carter Resources & Dev. ^{Inc.}	1756	328	160,000	00 Building L. For mtg. see REM Bk 1752 Pg 646 mtg. assigned to R. P. J. Mtg. Service Corp. In mtg. see REM Bk 1753 Pg 507
23516 Jan 15, 1986	"	August & Co. Inc.			Kary P. Robinson, ^{etal}	1756	733		mtg. assigned Fed. Home Loan Mtg. Corp.
23663 Jan 16, 1986	"	"	"	"	Richard C. Neugent, ^{etal}	1756	867		00 College Hts. Lot 124 Wintthrop Ave.
23765 Jan 17, 1986	"	August & Co. Inc.			David H. Gendreau ^{etal}	1757	73	37,360	00 Langford St. near Church opp. yr.
23934 Jan 20, 1986	"	August & Co. Inc.			David B. Phillip ^{etal}	1757	261	36,100	00 Lot 76 & 77 Westmonte Circle 00 Park
23969 Jan 20, 1986	"	"	"	"	Alvin B. Edmondson ^{etal}	1757	288	57,190	00 Lot 94 Bradley Blvd. University In mtg. see REM Bk 1757 Pg 261
23929 Jan 20, 1986	"	"	"	"	David B. Phillip ^{etal}	1757	268		00 mtg. assigned S.C. State Housing Auth. Nelly Butler Jr.
24326 Jan 23, 1986	"	August & Co. Inc.			Robert W. Bunnell, Jr. ^{etal}	1757	770	50,890	00 Lot 49 Colvin Rd. Heritage
24377 Jan 23, 1986	"	August & Co. Inc.			Roscoe Watson, ^{etal}	Re Record 1757	801	75,670	00 In mtg. see REM Bk 1753 Pg 307 Lot 22 Brooks Dr. Brookside Acc 3

mtg. etc.

INDIRECT or MORTGAGEE Index to Real Estate Mortgages — Greenville County, S. C.

REC. O. S. County Indexes Since 1888
PAT OFFICE *Chas McCalls* An Identifying Trade Mark

Open at Proper Tab according to First Letter or Letters of Name and refer to Buff Sub-Index sheet for page reference.


COTT FAMILY NAME INDEX No. 75 © 1949
MADE BY THE COTT INDEX COMPANY, COLUMBUS, OHIO
SOLD BY WALKER, EVANS & COGSWELL CO., CHARLESTON, S.C.

(6)

FILE NUMBER DATE OF RECORD	MORTGAGEES FAMILY NAMES	GIVEN NAMES ABCDEFGH	GIVEN NAMES IJKLMNO	GIVEN NAMES PQRSTUVWXYZ	MORTGAGORS	BOOK	PAGE	Amount	BRIEF DESCRIPTION, LOCATION, ETC. (Not Warranted)
10471 Jan 23, 1986	Kohn	August, & Co., Inc.			John D. Kelly, et al	Re-Record 1757	797		Mtg assigned S.C. State Housing Authority. See Mtg Rem Ch. 1737 Pg 663 Re Record Ch 1740 Pg 298
"	"	"	"	"	" " "	Re Record 1757	797		
24837 Jan 28, 1986	"	"	"	"	Roscoe Watson, et al	1758	342		Mtg. assigned to R.I.H.T. Mortgage Corp. for mtg. on Rem Ch. 1753 pg. 307 Re-Record 1757 pg. 801
"	"	"	"	"	" " "	1758	342		
25584 Feb 3, 1986	"	"	"	"	Heritage Builders of S.C.	1759	423	62,600	Lot 26 Chandler Ridge for mtg. on Rem Ch. 1757 pg. 288
25923 Feb 5, 1986	"	"	"	"	Stuart B. Edmondson, et al	1759	995		Mtg. Assign. R.I.H.T. Mtg. Serv. Corp.
26387 Feb 10, 1986	"	"	"	"	R. Charles Eldridge Jr., et al	1760	474	98,000	Lot 110 Stoneham Dr. see Rem Ch. 1715 Pg 476
26783 Feb 13, 1986	"	"	"	"	Beechwood Properties, Inc.	1761	21		Modification Agreement for mtg Plan
26879 Feb 14, 1986	"	"	"	"	J. Kirtland Hibbits, et al	1761	128	56,000	Lot 4 Summit Dr. Kenwood Austin sp. Sec. 1749 pg. 319
26893 Feb 14, 1986	"	"	"	"	Randall A. Miller, et al	1761	213	85,000	Lot 11 Birch Rd. Holly Hill Pl 1
27538 Feb 21, 1986	"	"	"	"	Heritage Builders of S.C.	1761	872	69,750	Lot 15 Hunters Wood, Sec. I
27757 Feb 24, 1986	"	"	"	"	Mark A. Klein, et al	1762	144	37,000	Lot 13 Richburg Rd. Morningail.
28419 Feb 28, 1986	"	"	"	"	Wayne Orslow White, et al	1763	32	64,000	Lot 69 Barrett Dr. Burdett Est
28469 Mar 3, 1986	"	"	"	"	Jeffery Neil Gross, et al	1763	109	59,630	Lot 3 Berry Road Enore Hill Court
28505 Mar 3, 1986	"	"	"	"	James B. Zounelehan, et al	1763	167	75,670	Lot 11 Augusta Court Augusta
28576 Mar 3, 1986	"	"	"	"	Herbert Thomas Harris, et al	1763	259	84,000	Lot 84 McSwain Garden Pulling

INDIRECT or MORTGAGEE Index to Real Estate Mortgages — Greenville County, S. C.

REG. U. S. PAT. OFFICE *Chas McCott* County Indexes Since 1888 An Identifying Trade Mark

 Open at Proper Tab according to First Letter or Letters of Name and refer to Buff Sub-Index sheet for page reference.

COTT FAMILY NAME INDEX No. 75 © 1949
MADE BY THE COTT INDEX COMPANY, COLUMBUS, OHIO
SOLD BY WALKER, EVANS & COGSWELL CO., CHARLESTON, S.C.

FILE NUMBER DATE OF RECORD	MORTGAGEES FAMILY NAMES	GIVEN NAMES ABCDEFGHIJ	GIVEN NAMES JKLMNO	GIVEN NAMES PQRSTUVWXYZ	MORTGAGORS	BOOK	PAGE	Amount	BRIEF DESCRIPTION, LOCATION, ETC. (Not Warranted)
29199 Mar. 7, 1986	Kohn	August & Co. Inc.			Stephen J. Jeter <i>etal</i>	1764	30	.00 69,028	Palmetto Downs Lot 93 Hunters Trail East
29199 Mar. 7, 1986	"	"	"	"	Steven Howard Childs <i>etal</i>	1764	33	.00 46,550	3.32 acres S.L. Hwy 253
29312 Mar. 7, 1986	"	"	"	"	William D. High, <i>etal</i>	1764	222		mtg. assigned S.C. State Housing Auth for mtg. see Rem. Bl. 1740 pg. 744 re-record Bl. 1752 pg. 691 see Rem. Bl. 1712 pg. 127
"	"	"	"	"	"	1764	222		Release lot 11 Valley Oak - for mtg.
29617 Mar. 11, 1986	"	"	"	"	Valley Oak	1764	655		
30360 Mar. 18, 1986	"	"	"	"	Mark Allen Gordon <i>etal</i>	1765	524	.00 62,590	Mauldin Lot 16 Brookbend Rd. Holly Springs In mtg. see Rem. Bl. 1761 pg. 108 mtg. assigned Fed. Home Loan Mtg. Corp.
30710 Mar. 20, 1986	"	"	"	"	J. Kirtland Hibbitts <i>etal</i>	1765	962		Creek Sec 2 Lot 11 Cleveland St. Calhoun In mtg. see Rem. Bl. 1763 pg. 109
30894 Mar. 21, 1986	"	"	"	"	Lincoln E. Simpson <i>etal</i>	1766	297	.00 173,000	mtg. assigned Federated Financial Corp. In mtg. see Rem. Bl. 1745 pg. 610
30918 Mar. 21, 1986	"	"	"	"	Jeffery Neil Gross <i>etal</i>	1766	332		mtg. assigned Victor Fed. S. & L. Assoc. In mtg. see Rem. Bl. 1745 pg. 601
30817 Mar. 21, 1986	"	"	"	"	James W. Johnson, <i>etal</i>	1766	344		mtg. assigned Victor Fed. S. & L. Assoc.
30817 Mar. 21, 1986	"	"	"	"	James W. Johnson, <i>etal</i>	1766	345		mtg. assigned Victor Fed. S. & L. Assoc.
30949 Mar. 24, 1986	"	"	"	"	Dary L. King, <i>etal</i>	1766	395	.00 38,190	Parcel 77. Ann Road In mtg. see Rem. Bl. 1763 pg. 167
31057 Mar. 24, 1986	"	"	"	"	James B. Lyonneleker <i>etal</i>	1766	558		mtg. assigned Federal Financial Corp.
31168 Mar. 25, 1986	"	"	"	"	Herbert B. Tyler, <i>etal</i>	1766	618	.00 127,000	Forest Lot 30 Dundee Lane Stratford In mtg. see Rem. Bl. 1745 pg. 607
31228 Mar. 25, 1986	"	"	"	"	James W. Johnson, <i>etal</i>	1766	787		mtg. assigned Victor Fed. S. & L. Assoc. In mtg. see Rem. Bl. 1762 pg. 144
31229 Mar. 25, 1986	"	"	"	"	Mark A. Klein, <i>etal</i>	1766	788		mtg. assigned Fed. Home Loan Mtg. Corp.

REVERSE or MORTGAGEE Index to Real Estate Mortgages — Greenville County, S. C.

REG. U. S. PAT OFFICE *Chas McCath* County Indexes Since 1888 An Identifying Trade Mark

Open at Proper Tab according to First Letter or Letters of Name and refer to Buff Sub-Index sheet for page reference.

COTT FAMILY NAME INDEX No. 75 © 1949
MADE BY THE COTT INDEX COMPANY, COLUMBUS, OHIO
SOLD BY PHOTO COPY SUPPLY, MAULDIN, S. C.

FILE NUMBER	MORTGAGEES FAMILY NAMES	GIVEN NAMES ABCDEFGH	GIVEN NAMES IJKLMNO	GIVEN NAMES PQRSTUVWXYZ	MORTGAGORS	BOOK	PAGE	Amount	BRIEF DESCRIPTION, LOCATION, ETC. (Not Warranted)
31885									
Mar 31 1986	Kohn	August	+ Co Inc		David F. Calore et al	1767	601	100,000	"Sunderland, Sec. 1 B." Lot 102 Crosswinds Lt For Mtg. see REM Bk 1718 pg. 767 Mtg assigned to S.C. State News Auth
31910	"	"	"	"	Susan Camille Cooper	1767	536		
Mar 31 1986	"	"	"	"	Allen A. Geiger et al	1767	844	200,000	Parkins Knoll Lot 18, Parkins Mill Rd.
32039	"	"	"	"	Richard E. Myers, Jr.	1768	84	47,500	Traylor Park Lot 276, Rock Creek Dr.
Apr 1 1986	"	"	"	"	Richard E. Myers, Jr.	1768	91		For Mtg. see REM Bk 1768 pg. 84 Mtg assigned to S.C. State Housing Auth
32203	"	"	"	"	Summerplace Ltd.	1768	848		For Mtg. see REM Bk 1755 pg. 334 Release lot 16 Summerplace
Apr 1 1986	"	"	"	"	Valley Oaks	1769	768		Mtg. see REM Bk 1717 pg. 128 Release lot 8 Valley Oaks - for
32225	"	"	"	"	David N. Bendrean et al	Re Record			Mtg. for orig. sub. Bl. 1757 pg. 73 Lot 124 Wintrop Ln. Valley
Apr 1 1986	"	"	"	"	Roscoe Watson Jr. et al	1770	5	75,670	Re Record Mtg. assigned
32663	"	"	"	"	"	1774	5		Re Record Mtg. assigned
Apr 4 1986	"	"	"	"	Valley Oaks	1773	823		For Mtg. see REM Bk 1717 pg. 128 Release lot 50 Valley Oaks
33390	"	"	"	"	Summerplace	1774	853		For Mtg. see REM Bk 1755 pg. 334 Release lot 7 Summerplace
Apr 11 1986	"	"	"	"	Dary L. King et al	1776	539		For Mtg. see REM Bk 1766 pg. 395 Mtg. assigned to Southtrust Mtg. Coy see REM Bk 1755 pg. 334
35387	"	"	"	"	Summerplace Ltd.	1776	582		Release lot 19 Summerplace - for mtg.
Apr 29 1986	"	"	"	"	Mark Allen Gordon et al	Re-Record			For Mtg. see REM Bk 1765 pg. 524 master Lot 16 Brookbend Road Holly Springs
36238	"	"	"	"	Summerplace Ltd.	1781	649		For Mtg. see REM Bk 1755 pg. 334 Release lot 6 Summerplace
May 2 1986	"	"	"	"					
36174	"	"	"	"					
May 2 1986	"	"	"	"					
36712	"	"	"	"					
May 7 1986	"	"	"	"					
37849	"	"	"	"					
May 15 1986	"	"	"	"					
37960	"	"	"	"					
May 16 1986	"	"	"	"					
40717	"	"	"	"					
Jun 5 1986	"	"	"	"					
41125	"	"	"	"					
Jun 9 1986	"	"	"	"					

now S.C. n mortgage corp.

REVERSE or MORTGAGEE Index to Real Estate Mortgages — Greenville County, S. C.

REG. U. S. PAT. OFFICE *Chas McCott* County Indexes Since 1888 An Identifying Trade Mark

Open at Proper Tab according to First Letter or Letters of Name and refer to Buff Sub-Index sheet for page reference.

COTT FAMILY NAME INDEX No. 75 © 1949
MADE BY THE COTT INDEX COMPANY, COLUMBUS, OHIO
SOLD BY PHOTO COPY SUPPLY, MAULDIN, S. C.

FILE NUMBER DATE OF RECORD	MORTGAGEES FAMILY NAMES	GIVEN NAMES ABCDEFGH	GIVEN NAMES IJKLMNO	GIVEN NAMES PQRSTUVWXYZ	MORTGAGORS	BOOK	PAGE	Amount	BRIEF DESCRIPTION, LOCATION, ETC. (Not Warranted)
1910 July 15, 1986 5227	Kohn	August & Co. Inc.			The Majka Company, Inc.	1789	478		1726 ff 172 Mod. Agree. for mtg. see Rem Book Rem Bk. 1719 ff 128
Aug 5, 1986 726	"	"	"	"	Valley Oaks, Pts.	1793	999		Release Lot 46 Valley Oaks - for mtg. see Rem Bk. 1717 pg 128
Aug 19, 1986 14639	"	"	"	"	Valley Oaks a Gen. Pts Dev. Inc.	1796	598		Release Lot 48 Valley Oaks for mtg. see Bk. 1756 ff 328
Oct 10, 1986 22603	"	"	"	"	McCartin Resources & Dev. Inc.	1807	546		Mod. Agree. - for mtg. see Rem see Rem Bk. 1717 ff 128
Dec 4, 1986 33699	"	"	"	"	Valley Oaks a Gen. Pts.	1820	84		Modification Agreement - for mtg. Rem Bk. 1717 ff 128
Feb 18, 1987 33936	"	"	"	"	Valley Oaks a Gen. Pts.	1837	391		Release Lot 9 Valley Oaks - for mtg. see Rem Bk. 1717 pg 128
Feb 19, 1987 38938	"	"	"	"	Valley Oaks a Gen. Pts Dev. Inc.	1837	708		Release Lot 58 Valley Oaks, for mtg. see Bk. 1756 ff 328
Mar 20, 1987 50170	"	"	"	"	McCartin Resources & Dev.	1845	746		Mod. Agree. - for mtg. see Rem Corp. for mtg. see Rem Bk. 1722 ff 19
May 19, 1987 50171	"	"	"	"	E. Earl Craven, Jr. et al	1861	863		mtg. assigned Inventor Residential mtg. Corp. for mtg. see Rem Bk. 1732 ff 882
May 19, 1987 56209	"	"	"	"	Anthony F. Czajkowski et al	1861	864		mtg. assign. Inventor Residential mtg. & Correction 1739 ff 497
June 17, 1987 57978	"	"	"	"	Summerplace Ltd.	1869	595		mtg. see Rem Bk. 1755 pg 334 Release Lot 18 Summerplace for orig mtg. see Rem Bk. 1717 pg 128
June 26, 1987 58421	"	"	"	"	Valley Oaks, a Gen. Pts.	1871	385		Release Lot 60 Valley Oaks for Bk. 1717 pg 128
June 29, 1987 5150	"	"	"	"	Valley Oaks a Gen. Pts	1872	598		Release Lot 17 for mtg. see see Rem Bk. 1755 pg 334
July 29, 1987 26833	"	"	"	"	Summerplace, Ltd.	1899	263		Modification Agreement - for mtg. for mtg. see Rem Bk. 1745 pg 664
Dec 9, 1987	"	"	"	"	James W. Johnson et al	1904	421		mtg. assign. Victor Fed. St. & Ann.

REVERSE or MORTGAGEE Index to Real Estate Mortgages — Greenville County, S. C.

REG. U. S. PAT OFFICE *Cott* County Indexes Since 1888 An Identifying Trade Mark

Open at Proper Tab according to First Letter or Letters of Name and refer to Buff Sub-Index sheet for page reference.

COTT FAMILY NAME INDEX No. 75 © 1949
MADE BY THE COTT INDEX COMPANY, COLUMBUS, OHIO
SOLD BY PHOTO COPY SUPPLY, MAULDIN, S. C.

()

FILE NUMBER	MORTGAGEES FAMILY NAMES	GIVEN NAMES ABCDEFGHIJ	GIVEN NAMES KLMNO	GIVEN NAMES PQRSTUVWXYZ	MORTGAGORS	BOOK	PAGE	Amount	BRIEF DESCRIPTION, LOCATION, ETC. (Not Warranted)
DATE OF RECORD									
30963 Jan 11, 1988	Kohn	August, & Co.			Kay E. Cheatham	1909	609		Mortgage loan for Mtg see Rem Bd. 1744 pg. 916 Mtg. assigned to the N.Y. Guardian
36391 Feb 23, 1988	"	"	"		James W. Johnson et al	1915	853		For mtg see Rem Bd. 1745 pg. 601 Mtg. assigned Midfirst S. F. L. Assoc.
36394 Feb 23, 1988	"	"	"		James W. Johnson et al	1915	858		For mtg see Rem Bd. 1745 pg. 610 Mtg. assigned Midfirst S. F. L. Assoc.
36395 Feb 23, 1988	"	"	"		James W. Johnson et al	1915	860		For mtg see Rem Bd. 1745 pg. 607 Mtg. assigned Midfirst S. F. L. Assoc.
41569 Mar 29, 1988	"	"	"		David Lawing Delabent et al	1921	967		Mtg. assign. Citizens Savings & Washington, D.C. for mtg see Rem Bd 1698 pg. 804
54817 June 2, 1988	"	"	"		Walter G. Wessinger et al	1936	972		Mtg assign Citizens Savings & Washington D.C. For mtg see Rem Bd 1704 pg. 127
9360 Aug 22, 1988	"	now SCN Mtg Corp	"		Summerplace Ltd.	1955	291		For mtg see Rem Bd 1755 pg. 334 Modification of Note + Mtg Assoc. For mtg see Rem Bd 1745 pg. 604
13966 Sept 19, 1988	"	August & Co. Inc.			James W. Johnson et al	1961	115		Mtg assigned to Victor Fed S + S.
16984 Oct 4, 1988	"	August & Co. Inc.			Roseve Watson et al	1964	835		Mtg assigned to RIHT Mtg. Service Corp. For mtg see Rem Bd 1753 pg. 307 + Re Record Rem Bd 1757 pg. 801
19601 Oct 20, 1988	"	Midfirst SCN Mtg. Corp.			2nd Pts.	1964	835		For mtg see Rem Bd Release lot 3 Summerplace
"	"	August & Co. Inc.			Summerplace Ltd., a S.C.	1967	713		For mtg see Rem Bd 1755 pg. 334 + modified Rem Bd 1879 pg. 363 + modified Rem Bd 1955 pg. 291
"	"	"	"		" " "	1967	713		
"	"	"	"		" " "	1967	713		
28514 Dec 15, 1988	"	"	"		James W. Johnson et al	1977	979		For mtg see Rem Bd 1745 pg. 610 Mtg assign Midfirst S. F. L. Assoc.

REVERSE or MORTGAGEE Index to Real Estate Mortgages — Greenville County, S. C.

REG. U. S. PAT. OFFICE *Chester McCott* County Indexes Since 1888 An Identifying Trade Mark

Open at Proper Tab according to First Letter or Letters of Name and refer to Buff Sub-Index sheet for page reference.

COTT FAMILY NAME INDEX No. 75 © 1949
MADE BY THE COTT INDEX COMPANY, COLUMBUS, OHIO
SOLD BY PHOTO COPY SUPPLY, MAULDIN, S. C.

FILE NUMBER DATE OF RECORD	MORTGAGEES FAMILY NAMES	GIVEN NAMES ABCDEFGHIJ	GIVEN NAMES KLMNOPQ	GIVEN NAMES RSTUVWXYZ	MORTGAGORS	BOOK	PAGE	Amount	BRIEF DESCRIPTION, LOCATION, ETC. (Not Warranted)
3298 Jan 24, 1989	Kohn	August + Company Inc.			2 nd Pto. Summerplace, 2 nd & S.C.	1985	52		Mtg see Bk 1755 pg. 334 Modification Agreement for Assoc. for Mtg see Bk 1745 pg 604
11536 Mar 17, 1989	"	August + Company Inc.			itd James W. Johnson	1994	94		Mtg Assign to Midfirst & 2. for Mtg see Bk 1698 pg. 804
15433 Apr 11, 1989	"	August + Company Inc.			itd David Lawing DeRoberts	1999	51		Mtg Assign to Citicorp Mtg. Inc. for Mtg see Bk 1704 pg 127
46639 Oct 17, 1989	"	August + Company Inc.			itd Walter G. Wessinger	2034	520		Mtg assign Citicorp Mtg Inc. for Mtg see Bk 1698 pg 804
46640 Oct 17, 1989	"	August + Company Inc.			itd David Lawing DeRoberts	2034	518		Mtg Assign Citicorp Mtg Inc. Corp. for Mtg see Bk 1322 pg 513
55407 Dec 8, 1989	"	August + Company Inc.			2 nd Pto Broadmoor Apts of Greenville	2044	849		Mtg assign Banc Plus Mtg for Mtg see Bk 1751 pg 564
57109 Dec 20, 1989	"	August + Company Inc.			Charles Z. Johnson	2046	858		Mtg Assign to First Fed & 2. Assoc. Assoc. for Mtg see Bk 1757 pg 73
57107 Dec 20, 1989	"	August + Company Inc.			itd David A. Gendreau	2046	855		Mtg assign First Fed & 2. L. & Reserve Bk 1772 pg 635
"	"	"	"	"	" "	2046	855		
57106 Dec 20, 1989	"	August + Company Inc.			itd Robert W. Bunnell Jr.	2046	856		Assoc. for Mtg see Bk 1757 pg 770 Mtg assign First Fed & 2. L.