

INDIRECT or MORTGAGEE Index to Real Estate Mortgages -- Greenville County, S. C. 34

Open at Proper Tab according to First Letter or Letters of Name and refer to Buff Sub-Index sheet for page reference.

KEYS PRINTING CO.

(A)

FILE NUMBER DATE OF RECORD	MORTGAGEES FAMILY NAMES	GIVEN NAMES ABCDEFGH	GIVEN NAMES IJKLMNO	GIVEN NAMES PQRSTUVWXYZ	MORTGAGORS	BOOK	PAGE	AMOUNT	BRIEF DESCRIPTION, LOCATION, ETC. (NOT WARRANTED)
14572 Nov. 9, 1978	Kissell	The Co.			Jerry L. Phillips, et al	1449	708	.00	Sec. II Lot 90 "Bever Forest"
17306 Dec. 6, 1978	"	"			Norman J. Anderson	1452	254	.00	+ Trust Co.
17527 Dec. 8, 1978	"	"			Janice L. Pryor, et al	1452	417	.00	Woodside St. "Woodside Mills"
17867 Dec. 12, 1978	"	"			Johnny C. Phillips	1452	673	.00	Lot 75 Cor. Fannin + Opp. W. "Coral Ridge"
18110 Dec. 14, 1978	"	"			Bobby L. Garrett, et al	1452	901	.00	Pl. lots 21 + 22
18353 Dec. 18, 1978	"	"			James H. Rushton, et al	1453	143	.00	"Kelly Spg." Sec. 2 Mauldin
18403 Dec. 18, 1978	"	"			William E. Fenale	1453	105	.00	Lot 120 Springvale Dr. Mauldin
18557 Dec. 19, 1978	"	"			Charles L. Garrett, et al	1453	340	.00	Lot 13 Bonair St. Spartanburg Village Chick Spg. 2.
18477 Dec. 29, 1978	"	"			Julius J. Broelman	1454	85	.00	Lot 173 Connecticut Ave. Street "Edwards Forest 24th"
20061 Jan. 5, 1979	"	"			Jerry L. Phillips, et al	1454	587	.00	Lot 80 Kids School Rd.
"	"	"			" "	1454	587	.00	mtg. assign. to Pension Fund of the Trustee Ch. (Diocesan of Christ) For mtg. see R.E.M. Bk. 1449 Pg. 708
20322 Jan. 9, 1979	"	"			Janice L. Pryor, et al	1454	756	.00	Woodside St. "Woodside Mills"
20365 Jan. 9, 1979	"	"			James R. Faulkner	1454	771	.00	Lot 75 Cor. Fannin + Broadford Rd. "Del Norte East"
20481 Jan. 10, 1979	"	"			Roger A. Klinck	1454	854	.00	Lot 161 Cor. Sutherland Hill +
20657 Jan. 12, 1979	"	"			Charles Edward Spann, Jr.	1455	1	.00	Lot 2 Pembroke Lane
20704 Jan. 12, 1979	"	"			Louis J. Strider, et al	1455	48	.00	Lot, Pine St. Ext. Street Westwood, S.C. 2, Simile
								.00	Lot 735 Larchwood Dr.

34

INDIRECT or MORTGAGEE Index to Real Estate Mortgages - Greenville County, S. C.

Open at Proper Tab according to First Letter or Letters of Name and refer to Buff Sub-Index sheet for page reference.

KEYS PRINTING CO.

FILE NUMBER DATE OF RECORD	MORTGAGEES FAMILY NAMES	GIVEN NAMES ABCDEFGH	GIVEN NAMES IJKLMNO	GIVEN NAMES PQRSTUVWXYZ	MORTGAGORS	BOOK	PAGE	AMOUNT	BRIEF DESCRIPTION, LOCATION, ETC. (NOT WARRANTED)
21833 Jan. 24, 1979	Kissell	He Co.			Nelson D. Peters, et al	1455	898	14,500 ^{.00}	Lot 70 Goodrich St.
22076 Jan. 26, 1979	"	He Co.			James S. Ramsey, et al	1456	87	27,200 ^{.00}	Denville Ct. Rockvale, Sec. 2, East P. Lot 147 Cor. Kenmore Dr. &
22180 Jan. 29, 1979	"	"	"		Wilton L. Morgan, et al	1456	220	42,200 ^{.00}	Lot 11 Mountain Shadows "Westcliffe"
22211 Jan. 29, 1979	"	"	"		Claude M. Banks, Jr., et al	1456	223	37,150 ^{.00}	Lot 90 Southmore Rd.
22455 Jan. 31, 1979	"	"	"		Leroy C. Jones, Jr.	1456	428	27,500 ^{.00}	Pl. lot 13 Summer St.
22885 Feb. 5, 1979	"	"	"		Charles P. Barrett, et al	1456	790	19,950 ^{.00}	For orig. mtg. see R64 BK. 1453 Pg. 340. Lot 173 Connecticut due. near mill village, near
23541 Feb. 13, 1979	"	"	"		Julius J. Brockman, et al	1457	438	37,250 ^{.00}	For orig. mtg. see R64 BK. 1454 Pg. 85. Lot 80 Reid House Rd. Edwards Forest Hgts. Friendship Hgts.
24099 Feb. 21, 1979	"	"	"		Frances L. Dendy, et al	1457	941	25,100 ^{.00}	Lot 2 Rock Rd.
24375 Feb. 23, 1979	"	"	"		Bobby L. Barrett, et al	1458	138	20,000 ^{.00}	For orig. mtg. see R64 BK. 1452 Pg. 901. Pl. lots 21822
25269 Mar. 5, 1979	"	"	"		Tu Van Le, et al	1458	945	26,950 ^{.00}	Lot 8 Chick Spg. P. Brookforest. also Rev. Prop.
26667 Mar. 19, 1979	"	"	"		Roy Billy Scruggs, Jr., et al	1460	84	48,450 ^{.00}	Lot 11 Fairmont one 79-2113
26645 Mar. 19, 1979	"	"	"		Roy Billy Scruggs, Jr.	✓	✓	✓	Fixtures - 202 Fairmont Dr., Greenville In Mtg. see R64 BK. 1455 pg. 48
28452 Apr. 2, 1979	"	"	"		Louis J. Strickan, et al	1461	772		Mtg. assigned to The Home Savings Bank

INDIRECT or MORTGAGEE Index to Real Estate Mortgages - Greenville County, S. C.

Open at Proper Tab according to First Letter or Letters of Name and refer to Buff Sub-Index sheet for page reference.

KEYS PRINTING CO.

FILE NUMBER DATE OF RECORD	MORTGAGEES FAMILY NAMES	GIVEN NAMES ABCDEFGH	GIVEN NAMES IJKLMNO	GIVEN NAMES PQRSTUVWXYZ	MORTGAGORS	BOOK	PAGE	AMOUNT	BRIEF DESCRIPTION, LOCATION, ETC. (NOT WARRANTED)
29311 Apr. 10, 1979 30128	Kissell	The Co.			Mr. James Walker, et al	1462	636	18,850	Orchard Park Lot 40 Patton Rd.
Apr. 17, 1979 "	"	"			Ju Van Le, et al	1463	496		Mtg. assigned to First Fed. S. & L. Assn - Hammonden - N.J. - for mtg. see REM Bd. 1458 pg. 945
30284 Apr. 18, 1979	"	"			" " " et al Claude M. Banker Jr.	1463	496		
"	"	"			" " " - Jr.	1463	508		Mtg. assigned First Fed. S. & L. Assn. Hammonden, N.J. - for mtg. - see REM Bd. 1456 pg. 223
30862 Apr. 23, 1979 31027	"	"			Charles Edward Spann	1464	46	29,000	RE Record Lot 316 St. St. Hill for orig. mtg. see REM Bd. 1455 pg. 1
Apr. 25, 1979 32635	"	"			David R. Wagner et al	1464	208	74,500	Stratton Place Lot 29 Whittington Dr.
May 8, 1979 33012	"	"			Patience Shand Chappell	1465	779	65,000	4.5 Acre Log Shoals Road of Stonewood, Ft. Inn
May 11, 1979 33768	"	"			Benjamin Dromer et al	1466	105	22,200	Lot 31 Cliffwood Ct. Rev. for mtg. see REM Bd. 1453 pg. 143
May 17, 1979 33826	"	"			James H. Bushon et al	1466	866		Mtg. assigned to The Home Savings Bank Sec. 6
May 18, 1979 34779	"	"			Francis Hampton et al	1466	942	14,750	Lot 44 D St. Quincean
May 25, 1979 36272	"	"			Robert C. Turner	1467	852	15,950	29 Lot 29 Calvert St. Biulle
Jun. 7, 1979 36861	"	"			Michael J. Slakey	1469	373	70,000	Sec. 7 Lot 5 Devenger Place for mtg. see REM Bd. 1465 pg. 779
Jun. 12, 1979 37095	"	"			Patience Shand Chappell	1469	965		Mtg. assign. Pittsburgh Nat'l Bank
Jun. 14, 1979 37991	"	"			Robert J. Sencavage et al	1470	182	43,400	pt. lot 3 + lot 2 Acunine Dr. H. W. Wilshire N.Y. Biulle 29.
Jun. 23, 1979	"	"			Timothy L. Chew	1470	992	27,500	Lot 23 Cor. Hill St. + Custons

INDIRECT or MORTGAGEE Index to Real Estate Mortgages - Greenville County, S. C.

()

Open at Proper Tab according to First Letter or Letters of Name and refer to Buff Sub-Index sheet for page reference.

KEYS PRINTING CO.

FILE NUMBER DATE OF RECORD	MORTGAGEES FAMILY NAMES	GIVEN NAMES ABCDEFGH	GIVEN NAMES IJKLMNO	GIVEN NAMES PQRSTUVWXYZ	MORTGAGORS	BOOK	PAGE	AMOUNT	BRIEF DESCRIPTION, LOCATION, ETC. (NOT WARRANTED)
38107 Jun. 22, 1979	Kissell	The Co.			<i>star</i> James M. Scott	1471	79	31,700	Merriman Pl. Sec. II Lot 28 Ullida Ct.
38607 June 27, 1979	"	"			Lloyd W. Callahan <i>star</i>	1471	569	15,000	Lot 2 E North St.
38971 Jun. 29, 1979	"	"			Michael J. Slaley <i>star</i>	1472	43	70,000	For orig. mtg see REM BK. 1469 Pg. 373. Lot 5 DeWenger Place Sec 1
"	"	"			" "	1472	43		
322 Jul. 3, 1979	"	"			Charlotte Anne Ingram <i>star</i>	1472	358	13,900	Duncan Sec. 1 Lot 33 Ullida St.
715 Jul. 6, 1979	"	"			Huston M. Clark <i>star</i>	1472	658	32,950	Sec. VI Lot 560 Westwood
1187 Jul. 11, 1979	"	"			Doyle M. Moore, Jr. <i>star</i>	1473	140	47,000	Paints North Lot 7 State Park Rd.
1276 Jul. 12, 1979	"	"			Jean M. Foster <i>star</i>	1473	223	37,100	Lot 41 W. Croft St.
1424 Jul. 13, 1979	"	"			Danill B. Davis <i>star</i>	1473	401	16,900	Lot, Pruitt Dr.
1741 July 16, 1979	"	"			David R. Wagner <i>star</i>	1473	671		mtg. assign. The Philadelphia Saving Fund Society - for mtg. see REM Bk. 1464 pg. 208
1884 Jul. 17, 1979	"	"			William Joseph Taylor <i>star</i>	1473	746	26,100	Camilla Pl. Lot 19 Washington Rd.
2211 Jul. 19, 1979	"	"			Danill B. Davis <i>star</i>	1474	89	16,900	19.401. Lot, Pruitt Dr. For orig. mtg. see REM BK. 1473
3552 Jul. 31, 1979	"	"			Linda B. Dillard <i>star</i>	1475	215	34,650	Fleetwood Dr. Magnolia Acres Langley Dr.
4724 Aug. 8, 1979	"	"			Joseph M. Washington <i>star</i>	1476	281	27,950	Lot 26 & 1/2 Lot 27 Langley Dr.
5659 Aug. 14, 1979	"	"			Frank V. Holcombe <i>star</i>	1477	287	26,550	Lot 1 Barton St.

INDIRECT or MORTGAGEE Index to Real Estate Mortgages - Greenville County, S. C. 34

Open at Proper Tab according to First Letter or Letters of Name and refer to Buff Sub-Index sheet for page reference.

KEYS PRINTING CO.

(C)

FILE NUMBER DATE OF RECORD	MORTGAGEES FAMILY NAMES	GIVEN NAMES ABCDEFGH	GIVEN NAMES IJKLMNO	GIVEN NAMES PQRSTUVWXYZ	MORTGAGORS	BOOK	PAGE	AMOUNT	BRIEF DESCRIPTION, LOCATION, ETC. (NOT WARRANTED)
5677 aug. 16, 1979	Kissell	The Co.			Susan E. Harrison <i>et al</i>	1477	311	15,500 ^{.00}	St. lot 45 Vannoy St.
5788 aug. 17, 1979	"	"			Thomas J. Gallagher	1477	369	21,150 ^{.00}	Lot 36 Oak Crest, sec. 1
6333 aug. 22, 1979	"	"			Gary L. Justice	1477	910	22,700 ^{.00}	Lot 98 Mc Lendon Dr. Old North Estate, sec. 2
6547 aug. 23, 1979	"	"			Eugene G. Jarney	1478	45	50,000 ^{.00}	Lot 297 Old North Lane Friendship, N.Y. N. Am.
6538 aug. 23, 1979	"	"			Delia Ruth Hill	1478	63	25,200 ^{.00}	Lot 14 Friendly St.
4585 aug. 24, 1979	"	"			Ray L. Shaffer, <i>et al</i>	1478	148	19,300 ^{.00}	Lot 80 Union Bleachery
7361 aug. 30, 1979	"	"			Ralph J. Soto, Jr.	1478	944		mtg assign. to Suburbia Fed. S&L Assn. for mtg. see 264 Bk. 1473 Pg. 223
" 7361	"	"			" "	1478	944		
aug. 30, 1979	"	"			James M. Scott, <i>et al</i>	1478	945		mtg. assign. to Suburbia Fed. S&L Assn. for mtg. see 264 Bk. 1471 Pg. 79
" 7373	"	"			" "	1478	945		
aug. 30, 1979	"	"			Duncan N. Harvin	1478	898	14,300 ^{.00}	Jamison St. Lot 36 v. H. lot 16
7638 aug. 31, 1979	"	"			Louis P. Lemperis, <i>et al</i>	1479	344	61,000 ^{.00}	Grey Fox Run Lot 41 Grey Fox Sq.
7668 Sept. 4, 1979	"	"			Robert D. Hooper	1479	425	27,050 ^{.00}	Oak Hill Lot 3 Hood St.
8370 Sept. 7, 1979	"	"			Bobby David Stator	1479	973	31,850 ^{.00}	Westwood, sec. 1 Lot 39 Westwood Dr.
8371 Sept. 10, 1979	"	"			Richard E. Haynes	1480	67	29,900 ^{.00}	Quinnside Lots 485 Palmetto ave.
8611 Sept. 11, 1979	"	"			Charles R. Burton	1480	259	50,900 ^{.00}	Old mill Estate, sec. 1 Lot 22 Old mill St.

34 INDIRECT or MORTGAGEE Index to Real Estate Mortgages - Greenville County, S. C.

Open at Proper Tab according to First Letter or Letters of Name and refer to Buff Sub-Index sheet for page reference.

KEYS PRINTING CO.

FILE NUMBER DATE OF RECORD	MORTGAGEES FAMILY NAMES	GIVEN NAMES ABCDEFGH	GIVEN NAMES IJKLMNO	GIVEN NAMES PQRSTUWXYZ	MORTGAGORS	BOOK	PAGE	AMOUNT	BRIEF DESCRIPTION, LOCATION, ETC. (NOT WARRANTED)
9311 Sept. 17, 1979	Kissell	The Co.			<i>Dr. etal</i> Drayton K. Jennings	1480	967	16,500 ^{.00}	Lots 25 & 26 E. Porter Rd.
9742 Sept. 20, 1979	"	"			<i>etal</i> Walter D. Edwards, Jr.	1481	401	46,050 ^{.00}	Buralgreen Lot 22 & Pt. lot 21 Dell Cr.
9951 Sept. 21, 1979	"	"			Dianne C. Painter	1481	634	23,400 ^{.00}	Buena Vista 3 lots butter Dr.
10473 Sept. 27, 1979	"	"			Betty J. Hill	1482	167	30,850 ^{.00}	Lot 16 Lorraine Dr.
10602 Sept. 27, 1979	"	"			Stewart C. Shay	1482	309	36,600 ^{.00}	Colonial Hills, sec. III Lot 155 Ardmore Ln.
10693 Sept. 28, 1979	"	"			George A. Billie, <i>etal</i>	1482	487	28,200 ^{.00}	Monaghan Mill, sec. 2 Lot 87 Porter Rd.
11394 Oct. 3, 1979	"	"			Don D. Rollins, Jr.	1483	181	7,050 ^{.00}	St. Lot 248 Pt. lot 25 Mill
12458 Oct. 12, 1979	"	"			Karl Kendall, <i>etal</i>	1484	234	38,000 ^{.00}	Unit 86 Harbor Town Sec. 10
12528 Oct. 15, 1979	"	"			Richard J. Dominic, <i>etal</i>	1484	321	47,950 ^{.00}	Lot 165 DeWenger Place
12661 Oct. 15, 1979	"	"			Bruce A. Dukesher, <i>II etal</i>	1484	382	25,000 ^{.00}	Rhonda Ct. Cedar Loma Extn. Lot 75 & Pt. lots 76 & 77
12874 Oct. 17, 1979	"	"			Laurence M. Stanley	1484	661	39,900 ^{.00}	Colonial Hills, sec. II Lot 72 Fairfield Cr.
13375 Oct. 22, 1979	"	"			James J. Pruitt, <i>etal</i>	1485	202	55,000 ^{.30}	Whippoorwill - Fairview Jp Lot N-40 N. Heron Dr.
13374 Oct. 22, 1979	"	"			James T. Pruitt, <i>etal</i>	✓	✓	✓	79-8475 Heron Dr. - Fairview Twp Furniture - Lot N-40 Whippoorwill - 40 N.
14435 Oct. 29, 1979	"	"			Billy M. Blossingame	1486	189	25,650 ^{.00}	Lot 67 Sullenille Sec. I Sullenille custom Jp.
14629 Oct. 31, 1979	"	"			Carolyn D. Rogers	1486	469	24,000 ^{.00}	Lot 540 Chickwood Dr.
14638 Oct. 31, 1979	"	"			Edward S. Frazer, <i>etal</i>	1486	479	27,000 ^{.00}	Dr. Rockdale, sec. 1 Dault Jp. Lots 31-A & 32 Bayle St. Heronville

INDIRECT or MORTGAGEE Index to Real Estate Mortgages - Greenville County, S. C.

Open at Proper Tab according to First Letter or Letters of Name and refer to Buff Sub-Index sheet for page reference.

KEYS PRINTING CO.

(9)

FILE NUMBER DATE OF RECORD	MORTGAGEES FAMILY NAMES	GIVEN NAMES ABCDEFGH	GIVEN NAMES IJKLMNO	GIVEN NAMES PQRSTUVWXYZ	MORTGAGORS	BOOK	PAGE	AMOUNT	BRIEF DESCRIPTION, LOCATION, ETC. (NOT WARRANTED)
14958 Nov. 1, 1977	The Kissell				Billy M. Blossingame ^{Jr}	1486	896		mtg. assigned to S.C. State Housing Authority - for mtg. see REM
" " 14921	"	"	"	"	"	1486	896		Book 1486 pg. 189
Nov. 4, 1977 15542	"	"	"	"	Curtis L. Chason ^{et al}	1486	825	26,100	mt. new area Pl. lot 3 Laser Dr.
Nov. 6, 1977	"	"	"	"	Corselyn B. Rogers	1487	459		mtg. assign. to S.C. State Housing Authority. for mtg. see REM BK. 1486 Pg. 469
"	"	"	"	"	"	1487	459		mtg. Shadowis
14451 Nov. 14, 1977	"	"	"	"	Ramon Ferandly-Rubio ^{et al}	1488	196	44,150	Lot 55 mistletoe Dr.,
16407 Nov. 14, 1977	"	"	"	"	Ramon Fernandez - ^{Rubio, et al}	1488	199		mtg. assigned to S.C. State Housing Authority - for mtg. see REM
"	"	"	"	"	"	1488	199		Book 1488 pg. 196
16810 Nov. 16, 1977	"	"	"	"	Robert P. Liles ^{et al}	1488	609	42,900	Hillsholm, sec. 1 Lot 6 Shalcrest Dr.,
16998 Nov. 19, 1977	"	"	"	"	Stewart C. Shay	1488	847		mtg. assigned to S.C. State Housing Authority - for mtg. see REM
"	"	"	"	"	"	1488	847		Book 1482 pg. 309
17557 Nov. 26, 1977	"	"	"	"	Lucius M. Cline ^{III et al}	1489	328	60,000	Lot 12 Scatteredale Dr.
17858 Nov. 28, 1977	"	"	"	"	Anthony Moorhead	1489	603	26,400	Kenmore Terrace Lot 9 Citadell St.
18051 Nov. 29, 1977	"	"	"	"	Charles M. Richardson ^{et al}	1489	808		for mtg. see REM BK. 1489 pg. 800
17907 Nov. 29, 1977	"	"	"	"	James L. Guthrie ^{et al}	1489	703	28,300	mtg. assign. S.C. State Housing Authority Nancy Ct. Beattie Hts. Sec. 1 Lots 37138 Cor. Hwy. 276 &
18047 Nov. 29, 1977	"	"	"	"	Charles M. Richardson ^{et al}	1489	900	39,950	Westwood, sec. III Lot 247 Bellwood Ct.

INDIRECT or MORTGAGEE Index to Real Estate Mortgages -- Greenville County, S. C.

Open at Proper Tab according to First Letter or Letters of Name and refer to Buff Sub-Index sheet for page reference.

KEYS PRINTING CO.

FILE NUMBER DATE OF RECORD	MORTGAGEES FAMILY NAMES	GIVEN NAMES ABCDEFGHIJ	GIVEN NAMES JKLMNO	GIVEN NAMES PQRSTUVWXYZ	MORTGAGORS	BOOK	PAGE	AMOUNT	BRIEF DESCRIPTION, LOCATION, ETC. (NOT WARRANTED)
18092	The							.77	Sec. 4
Nov. 30, 1979	Kissell	Co.			Danny L. Salt, et al	1489	917	61,687	Lot 123 Seaside
18338	"	"			William J. Owens	1490	104		mtg. assigned to S.C. State Housing Authority - see mtg. see Rem
Dec. 3, 1979	"	"			"	1490	104		Book 1490 pg. 101
19288	"	"			William J. Owens	1490	101	22,500	Shunny Hill Lot 36 Cox Rd.
Dec. 3, 1979	"	"			Charles D. McKinney	1490	513	19,650	Sec. 2 Lot 11 Monaghan
18737	"	"			Olin D. Leopold	1490	670	36,000	Westwood Sec. II Lot 677 Yellow Wood Dr.
Dec. 6, 1979	"	"			Bruce A. Dubeshier	1490	773		mtg. see Rem Bk. 1484 pg. 382
18939	"	"			Lawrence M. Stanley	1490	774		mtg. assign. S.C. State Housing Authority see mtg. see Rem Bk. 1484 pg. 661
Dec. 7, 1979	"	"			Gail Braine County	1490	994	34,950	mtg. assign. S.C. State Housing Authority see. 6 Lot 754 Westwood
19077	"	"			Earl Sexton	1491	101	42,500	Selle Meade, sec. III Lot 261 Marlboro Dr.
Dec. 10, 1979	"	"			Loy Lewis, et al	1491	527	18,250	woodside Mills Lot 130 "B" St.
19077	"	"			Kathleen A. Crawford	1491	694	11,000	American Bk. & Tr. Co. Prop. Lot 11 Old Anderson Rd.
Dec. 12, 1979	"	"			Ray L. Phillips, et al	1491	735	11,600	Child, Spg. Lot 21 Cille St.
19364	"	"			Francis K. Redden	1491	698	56,500	Lot 10 1/2 St. Lot 11 Enloe St.
Dec. 12, 1979	"	"			Kathleen A. Crawford	1491	699		see mtg. see Rem Bk. 1491 pg. 694 mtg. assigned to S.C. State Housing Authority
19451	"	"							
Dec. 13, 1979	"	"							
19898	"	"							
Dec. 18, 1979	"	"							
20150	"	"							
Dec. 20, 1979	"	"							
20166	"	"							
Dec. 20, 1979	"	"							
20149	"	"							
Dec. 20, 1979	"	"							
20147	"	"							
Dec. 20, 1979	"	"							

(over)

INDIRECT or MORTGAGEE Index to Real Estate Mortgages - Greenville County, S. C.

Open at Proper Tab according to First Letter or Letters of Name and refer to Buff Sub-Index sheet for page reference.

KEYS PRINTING CO.

(8)

FILE NUMBER DATE OF RECORD	MORTGAGEES FAMILY NAMES	GIVEN NAMES ABCDEFGH	GIVEN NAMES IJKLMNO	GIVEN NAMES PQRSTUVWXYZ	MORTGAGORS	BOOK	PAGE	AMOUNT	BRIEF DESCRIPTION, LOCATION, ETC. (NOT WARRANTED)
20439 Dec. 26, 1979	The Kissell				Jimmy L. Hampton Jr.	1491	990		Mtg. assigned to S.C. State Housing Authority - for mtg. see REM Bk. 1491 pg. 987
20343 Dec. 26, 1979	"				Jimmy L. Hampton Jr. et al	1491	990		Heritage Lakes
20409 Dec. 26, 1979	"				Darryl R. McLebar	1491	956	54,150	Lot 181 Steeplechase Ct. W. View Hgts.
20474 Dec. 26, 1979	"				Jimmy L. Hampton Jr. et al	1491	987	23,200	Lot 25 Hill St.
Dec. 27, 1979	"				Joseph M. Washington	1492	134	27,950	Foreign mtg. see REM Bk. 1476 p. 281. Lot 26 1/2 St. 27
21117 Jan. 4, 1980	"				Drayton K. Jennings	1492	134		Langley Dr. Langley Hgts. 967. Lots 25+26 1/2. Parker Rd.
21777 Jan. 11, 1980	"				William J. Owen	1492	528	16,500	Foreign mtg. see REM Bk. 1480 p. 101
21776 Jan. 11, 1980	"				Jimmy L. Hampton Jr. et al	1493	20		Mtg. assigned S.C. State Housing Authority - for mtg. see REM Bk. 1490 pg. 101
21829 Jan. 11, 1980	"				Anthony Morehead	1493	25		Mtg. assigned to S.C. State Housing Authority - for mtg. see REM Bk. 1489 pg. 603
22360 Jan. 18, 1980	"				Robert P. Liban et al	1493	59		Foreign mtg. see REM Bk. 1488 pg. 609
22861 Jan. 24, 1980	"				Charles O. McKinney et al	1493	627	19,650	Mtg. assigned to S.C. State Housing Authority - for mtg. see REM Bk. 1490 pg. 513
	"				Charles M. Richardson	1494	8		Lot 11 Sec. II Monaghan
	"					1494	8		Mtg. assigned to S.C. State Housing Authority - for mtg. see REM Bk. 1489 pg. 800 & re-record 1494 pg. 4

(over)

INDIRECT or MORTGAGEE Index to Real Estate Mortgages -- Greenville County, S. C.

Open at Proper Tab according to First Letter or Letters of Name and refer to Buff Sub-Index sheet for page reference.

KEYS PRINTING CO.

FILE NUMBER DATE OF RECORD	MORTGAGEES FAMILY NAMES	GIVEN NAMES ABCDEFGH	GIVEN NAMES IJKLMNO	GIVEN NAMES PQRSTUVWXYZ	MORTGAGORS	BOOK	PAGE	AMOUNT	BRIEF DESCRIPTION, LOCATION, ETC. (NOT WARRANTED)
22875 Jan. 24, 1980	Kissell	Co.			^{etal} Charles M. Richardson	Re-Record 1494	4	39,950 ^{.00}	For orig. mtg. see RE 444. 1489 p. 800. Lot 247 Bellwood
" 23041 Jan. 25, 1980	"	"			" "	Re-Record 1494	4	.00	Cl. Westwood Sec. III Shiloh ave. Glenn House Pt.
23610 Feb. 1, 1980	"	Co.			Willie M. Waller	1494	129	24,100	Lot 108 1st. Lot 107
20439 Feb. 1, 1980	"	"			Jimmy L. Hampton	Re-Record 1494	656	23,200	St. lots 74125 Hill St. w. view note. For orig. mtg. see RE 464. 1491 p. 987
24007 Feb. 6, 1980	"	Co.			Jimmy L. Hampton	Re-Record 1494	659	.00	mtg. assign. S.C. State Housing Authority - for mtg. see RE Sh. 1491 p. 987 re record 1474 p. 656
24208 Feb. 8, 1980	"	"			Doris Elaine Hunter	1494	986	24,450	Lot 8 Staunton Bridge
"	"	"			Lucius M. Cline	1495	184	.00	mtg. assigned to The Philadelphia Savings Fund Society for mtg. see RE 77 Book 1489, pg. 328
24393 Feb. 11, 1980	"	"			" " "	1495	184	.00	For mtg. see RE 77. 1495 p. 320
24308 Feb. 11, 1980	"	Co.			John E. Strom ^{etal}	1495	323	55,000	mtg. assign. S.C. State Housing Authority Liberty, Pa. Lot 9 Wallace Dr., Chestnut Hills
24388 Feb. 11, 1980	"	Co.			Samuel S. Welsh	1495	219	33,500	Lot 21 Farmington Rd.
24469 Feb. 12, 1980	"	Co.			John E. Strom	1495	320	36,000	For orig. mtg. see RE 4 SH. 1480 p. 670. Lot 677 yellow road Dr. Westwood, Sec. IV
"	"	"			Olin D. Leopard, ^{etal}	Re-Record 1495	365	.00	Kanatenah
24959 Feb. 18, 1980	"	Co.			" "	Re-Record 1495	365	33,750	Lot 6 Oregon St., For mtg. see RE 4 SH. 1495 p. 797
24979 Feb. 18, 1980	"	"			Anna S. Campbell	1495	797	.00	mtg. assign. S.C. State Housing Authority
					Charles H. Campbell	1495	804		

INDIRECT or MORTGAGEE Index to Real Estate Mortgages — Greenville County, S. C.

KEYS PRINTING COMPANY, GREENVILLE, S. C.

☞ Open at Proper Tab according to First Letter or Letters of Name and refer to Buff Sub-Index sheet for page reference.

(7)

FILE NUMBER DATE OF RECORD	MORTGAGEES FAMILY NAMES	GIVEN NAMES ABCDEFGH	GIVEN NAMES IJKLMNO	GIVEN NAMES PQRSTUVWXYZ	MORTGAGORS	BOOK	PAGE	Amount	BRIEF DESCRIPTION, LOCATION, ETC. (Not Warranted)
25737 Feb. 26, 1980	Kissell	Co.			L. B. Arnold	1496	455	.00 16,000	Grant of Lot 17 E. Grant St.
25731 Feb. 26, 1980	"	"			L. B. Arnold	1496	458		Mtg. assign S.C. State Housing Authority for mtg. see Rem Bk. 1496 pg. 455
"	"	"			"	1496	458		
25925 Feb. 28, 1980	"	"			Annetta M. Grant, et al	1496	663	.00 51,000	Sec. 3 Lot 6 Farmington area
26281 Mar. 3, 1980	"	"			Betty J. Hill	1496	999		Mtg. assigned to Seaman's Bank for Savings for mtg. see Rem Bk. 1482 pg. 167
"	"	"			"	1496	999		
26472 Mar. 5, 1980	"	"			Joseph H. Washington, et al	1497	251		Mtg. assigned to Seaman's Bank for Savings for mtg. see Rem Bk. 1476 pg. 281 and re-record Bk. 1492 pg. 134
"	"	"			"	1497	251		
"	"	"			"	1497	251		
27035 Mar. 11, 1980	"	"			Ray L. Shaffer, et al	1497	684		Mtg. assigned to Seaman's Bank for Savings for mtg. see Rem Bk. 1478 pg. 148
"	"	"			"	1497	684		
27079 Mar. 11, 1980	"	"			Ray Lewis, et al	1497	730		Mtg. assigned to Seaman's Bank for Savings for mtg. see Rem Bk. 1491 pg. 527
"	"	"			"	1497	730		
27532 Mar. 19, 1980	"	"			Emily Chaveriat, et al	1498	127	.00 32,300	Lot 91 Darchester Blvd. Bell Meade for mtg. see Rem Bk. 1498 pg. 127
27565 Mar. 17, 1980	"	"			Emil J. Chaveriat, et al	1498	130		

(over)

INDIRECT or MORTGAGEE Index to Real Estate Mortgages — Greenville County, S. C.

KEYS PRINTING COMPANY, GREENVILLE, S. C.

Open at Proper Tab according to First Letter or Letters of Name and refer to Buff Sub-Index sheet for page reference.

FILE NUMBER DATE OF RECORD	MORTGAGEES FAMILY NAMES	GIVEN NAMES ABCDEFGH	GIVEN NAMES IJKLMNO	GIVEN NAMES PQRSTUVWXYZ	MORTGAGORS	BOOK	PAGE	Amount	BRIEF DESCRIPTION, LOCATION, ETC. (Not Warranted)
28437 Mar. 26, 1980	Kissell	Co.			^{etal} Darryl R. Mc Lendon	Re-Record 1498	991	58,093	For orig. mtg. see REM Bl. 1491 Pg. 956. Lot 18 Steplechase Ct.
"	"	"			" "	Re-Record 1498	991		Heritage Lakes
29801 Apr. 8, 1980	"	"			Billy Kelly Matthews	1500	204	15,000	Henderson Forest Lot 30 Dahlgen Ave. For mtg. see REM Bl. 1494 pg. 986
31665 Apr. 28, 1980	"	"			Doris Elaine Hunter	1501	721		Mtg. assign. to Central Savings Bank
31664 Apr. 28, 1980	"	"			Alex D. Leopard, etal	1501	791		Mtg. assign. to The Seaman's Bank for Savings. - for mtg. see REM Bl. 1490 pg. 676 + re-record Bl. 1495 pg. 365
"	"	"			" "	1501	791		
"	"	"			" "	1501	791		
31667 Apr. 28, 1980	"	"			Darryl R. Mc Lendon ^{etal}	1501	792		Mtg. assigned to The Seaman's Bank for Savings - for mtg. see REM Bl. 1491 pg. 956 + re-record Bl. 1498 pg. 991
"	"	"			" "	1501	792		
"	"	"			" "	1501	792		
32418 May 6, 1980	"	"			Sandra E. Boat	1502	389		For mtg. see REM Bl. 1502 pg. 386 Mtg. assigned to S.C. State Housing Auth.
32399 May 6, 1980	"	"			Sandra E. Boat	1502	386	30,000	Lot 58 Chestnut Hills
33576 May 19, 1980	"	"			Frank S. Willis, etal	1503	390	53,950	Wally Ests. Sec. 1 Lot 17 Carlton Dr. Pine
33777 May 21, 1980	"	"			Patrick D. Welch, etal	1503	528		For mtg. see REM Bl. 1495 pg. 219 Mtg. assigned to Central Savings Bank ave.
33801 May 21, 1980	"	"			Rufus E. Cape, etal	1503	537	29,950	Lot. Cor. Ray St. + Foster
34349 May 28, 1980	"	"			^{etal} Samuel H. Reese, Jr.	1504	68	42,500	Jeisare Gardens Lot 62 Chatman St.

INDIRECT or MORTGAGEE Index to Real Estate Mortgages — Greenville County, S. C.

KEYS PRINTING COMPANY, GREENVILLE, S. C.

Open at Proper Tab according to First Letter or Letters of Name and refer to Buff Sub-Index sheet for page reference.

(J)

FILE NUMBER DATE OF RECORD	MORTGAGEES FAMILY NAMES	GIVEN NAMES ABCDEFGH	GIVEN NAMES IJKLMNO	GIVEN NAMES PQRSTUVWXYZ	MORTGAGORS	BOOK	PAGE	Amount	BRIEF DESCRIPTION, LOCATION, ETC. (Not Warranted)
34337 May 29, 1980	The Kissell				Samuel D. Reese, Jr. et al	1504	71		For mtg. see Rem Ch. 1504 pg. 68 Mtg. assigned S.C. State Housing Auth.
34640 Jun. 2, 1980	"	"	"	"	Jerry Mack Abster et al	1504	332	50,000	Lot 17 Greenbrier Dr.
35404 Jun. 11, 1980	"	"	"	"	Samuel S. Reese, Jr.	1504	969	42,500	For orig. mtg. see Rem Ch. 1504 Pg. 68. Lot 62 Chatman St. Terrace Gardens
"	"	"	"	"	"	1504	969		
35460 June 11, 1980	"	-	-	-	Samuel S. Reese, Jr.	1504	999		mtg. origin. S.C. State Housing Authority - for mtg. see Rem Ch. 1504 pg. 68 & record 1504 pg. 969
"	"	"	"	"	"	1504	999		
36329 Jun. 20, 1980	"	"	"	"	Joseph Richard Fulmer et al	1505	774	33,000	1504 pg. 68 & record 1504 pg. 969 Maggie Estlin P.C. lots 918 Tiffany Dr.
36335 June 20, 1980	"	"	"	"	Joseph Richard Fulmer	1505	777		mtg. assigned to S.C. State Housing Authority - for mtg. see Rem Ch. 1505 pg. 774
"	"	"	"	"	"	1505	777		
36565 June 24, 1980	"	"	"	"	Ray Lewis, et al	1505	990		For mtg. see Rem Ch. 1491 pg. 527 mtg. assign. The Kissell Co.
36799 June 26, 1980	"	"	"	"	Daniel P. Schaaf	1506	122		For mtg. see Rem Ch. 1506 pg. 119 mtg. assign. S.C. State Housing Authority
36708 Jun. 26, 1980	"	"	"	"	Daniel P. Schaaf	1506	119	41,400	Engle Hill Lot 21 Engle Cr.
37061 Jun. 30, 1980	"	"	"	"	Kevin E. Cribbes, et al	1506	411	36,600	Clemens area Lot 12 Clemens Cr.
1659 July 18, 1980	"	"	"	"	Rufus E. Cape, et al	1508	16		mtg. assigned to The Seaming Bank for Savings. for mtg. see Rem Ch. 1503 pg. 537
"	"	"	"	"	"	1508	16		
2655 July 29, 1980	"	"	"	"	Linda Long Batson	1509	48		For mtg. see Rem Ch. 1509 pg. 75 mtg. origin. S.C. State Housing Authority

34 INDIRECT or MORTGAGEE Index to Real Estate Mortgages — Greenville County, S. C.

KEYS PRINTING COMPANY, GREENVILLE, S. C.

Open at Proper Tab according to First Letter or Letters of Name and refer to Buff Sub-Index sheet for page reference.

FILE NUMBER DATE OF RECORD	MORTGAGEES FAMILY NAMES	GIVEN NAMES ABCDEFGHIH	GIVEN NAMES IJKLMNO	GIVEN NAMES PQRSTUVWXYZ	MORTGAGORS	BOOK	PAGE	Amount	BRIEF DESCRIPTION, LOCATION, ETC. (Not Warranted)
2550 July 29, 1980	Kissell	the Company			Jerry Mack Absher, et al	1509	117		Mtg assigned to The Seaman's Bank for Savings - for mtg. see R.E.M. Bk. 1504 pg. 332
2602 July 29, 1980	"	"			Linda Long Batoon	1509	45	27,950	00 Fair Hpts. Pt. lot 19 Cumberland Ave.
2821 July 31, 1980	"	"			Dennis A. Rhodes, et al	1509	250	35,150	00 Home Pt. Lots 10, 11, 12 Grove Rd.
3330 Aug 4, 1980	"	"			Joe Dale Strickling, et al	1509	785		00 for mtg. see R.E.M. Bk. 1509 pg. 782
3303 Aug 4, 1980	"	"			Joe Dale Strickling, et al	1509	782	31,150	00 Mtg assigned S.C. State Housing Authority, Chick Spg. Pt. Lot 14 Piedmont Pt.
3567 Aug 6, 1980	"	"			John S. Smith, et al	1510	68	49,950	00 Appertice, sec. 3 Lot 163 Naullock Dr.
3959 Aug 11, 1980	"	"			Kevin E. Cribbs, et al	1510	492		00 Mtg. assigned S.C. State Housing Authority - for mtg. see R.E.M. Bk. 1506 pg. 411
4446 Aug 14, 1980	"	"			Donald Ray Hyde, et al	1511	38	44,700	00 Lot 8 Mauldin for mtg. see R.E.M. Bk. 1511 pg. 850
5198 Aug 20, 1980	"	"			Charles D. Cobb, Jr., et al	1511	853		00 Mtg. assign. S.C. State Housing Authority
5196 Aug 20, 1980	"	"			Charles D. Cobb, Jr., et al	1511	850	37,350	00 Lot 61 Riverdale
5755 Aug 25, 1980	"	"			Frank A. Willis, et al	1512	625		00 Mtg. assigned to The Seaman's Bank for Savings - for mtg. see R.E.M. Bk. 1503 pg. 390
6223 Aug 28, 1980	"	"			H. Alett Davidson, et al	1513	166	30,800	00 Franklin Hpts. Lot 11 N. Franklin Rd.
6312 Aug 29, 1980	"	"			Mary E. Foulk, et al	1513	348	25,900	00 and Webster Hpts. Lots 48 + 49 William

INDIRECT or MORTGAGEE Index to Real Estate Mortgages — Greenville County, S. C.

KEYS PRINTING COMPANY, GREENVILLE, S. C.

Open at Proper Tab according to First Letter or Letters of Name and refer to Buff Sub-Index sheet for page reference.

(#)

FILE NUMBER	MORTGAGEES FAMILY NAMES	GIVEN NAMES ABCDEFGHIJ	GIVEN NAMES KLMNO	GIVEN NAMES PQRSTUVWXYZ	MORTGAGORS	BOOK	PAGE	Amount	BRIEF DESCRIPTION, LOCATION, ETC. (Not Warranted)
DATE OF RECORD									
6826 Sep. 3, 1980	Kissell	The			<i>the</i> Jose' Arcadio Gonzales	1514	184	.00 26,400	Woodfield, sec. B Lot 563 Foxhall Rd., mills, sec. 6
10212 Oct. 1, 1980	"	"			<i>the</i> Johnny L. Brown	1518	477	.00 14,650	Lot 61 Fourth St., Judson
11626 Oct. 14, 1980	"	"			<i>the</i> Julius Richard Wilhel	1520	305	.00 40,500	Lot
13040 Oct. 24, 1980	"	"			Charlotte Anne Ingram	1522	104		Release of Liability & mtg. & note Assumption Agreement — for mtg. see Rem. Ch. 1472 pp. 258
"	"	"			"	1522	104		
13748 Oct. 31, 1980	"	"			William M. Skimming	1522	858	.00 31,950	St. Lockwood, sec. 6 Lot 69 & Pt. lot 68 Sandra
14314 Nov. 6, 1980	"	"			Willie E. Jackson, <i>the</i>	1523	713	.00 29,150	Lot 35 Blenheim
16244 Nov. 26, 1980	"	"			James E. Cheek, <i>the</i>	1525	805	.00 39,900	Lot 1 Laurel Hill Rd. Mant Dr., Pava mt. rd.
16419 Dec. 5, 1980	"	"			Dennis S. Atkinson <i>the</i>	1526	34	.00 41,850	.94 ac. 1.46 ac. View
16543 Dec. 2, 1980	"	"			<i>Dr. the</i> Charles William Smith	1526	165	.00 54,000	Heritage Lake Lot 44 Pallock Pl.
16680 Dec. 2, 1980	"	"			Ronald M. White	1526	272	.00 28,400	Belle Meade sec. 142 Lot 105 W. Rochester Blvd.
17239 Dec. 8, 1980	"	"			<i>et al</i> Julius Richard Wilhel	1527	34		For mtg. see Rem. Ch. 1520 pp. 205 mtg. assign. Fed. Nat'l Mtg. Assoc. for mtg. see Rem. Ch. 1495 p. 219 mtg. assign. to The Kissell Co.
17623 Dec. 11, 1980	"	"			Patricia M. Wilhel, <i>the</i>	1527	289		
17709 Dec. 12, 1980	"	"			Thomas L. Johnson, <i>the</i>	1527	388	.00 31,250	Lot 38 Blenheim
17815 Dec. 15, 1980	"	"			Dwight J. Cobley, <i>the</i>	1527	521	.00 41,350	Old Augusta Rd. Augusta senace lots 45 + 46 + Pt. lots 33 thru 39
17930 Dec. 16, 1980	"	"			<i>the</i> Ronald Gene Bequell	1527	617	.00 17,550	(New Aldam Rd.) Pt. lots 11 + 12 Taylor Dr.

INDIRECT or MORTGAGEE Index to Real Estate Mortgages — Greenville County, S. C.

KEYS PRINTING COMPANY, GREENVILLE, S. C.

Open at Proper Tab according to First Letter or Letters of Name and refer to Buff Sub-Index sheet for page reference.

FILE NUMBER DATE OF RECORD	MORTGAGEES FAMILY NAMES	GIVEN NAMES ABCDEFGHIH	GIVEN NAMES IJKLMNO	GIVEN NAMES PQRSTUVWXYZ	MORTGAGORS	BOOK	PAGE	Amount	BRIEF DESCRIPTION, LOCATION, ETC. (Not Warranted)
17964 Dec. 16, 1980	Kissell	The Co.			^{etal} Luther Morris Johnson	1527	620	37,000 ^{.00}	Maplewood Rd. S. Forest Ests. Lot 112 Fairfield Ph. +
17942 Dec. 16, 1980	"	"			Johnny L. Brown, etal	1527	767	Re-secure .00	2nd mtg. see REM BK 1518 pg. 477 Mtg. Assoc. Fed. Mtg. Ass
18829 Dec. 29, 1980	"	"			Ronald M. White, etal	1528	611	28,400	For orig. mtg. see REM BK 1526 Pg. 272. Lot 105 W. Rochester Hud. Belle Meade, Sec. 1+2
19180 Dec. 31, 1980	"	"			Edward Scott Smith, etal	1528	876	67,500 ^{.00}	Highland Terrace Lot 15 N. Main St.
19072 Dec. 31, 1980	"	"			Charles A. Roberts, III, etal	1528	800	43,300 ^{.00}	Heritage Hills Lot 46 Calvin Rd.
19536 Jan. 5, 1981	"	"			James E. Griffin, Jr., etal	1529	297	14,400 ^{.00}	Judson, Hillside Ph. Lot 79 South St.
19563 Jan. 6, 1981	"	"			Dene K. Janetsky, etal	1529	337	37,000 ^{.00}	Lot 79 over Park
19767 Jan. 7, 1981	"	"			Edwin D. Olinch, etal	1529	433	60,000 ^{.00}	Paradittian sec. 5 Lot 286 Rainwood Dr.
19983 Jan. 9, 1981	"	"			Edward H. Frost, Jr., etal	1529	739	55,000 ^{.00}	Rockwood H. Lot 12, 5 acc. Dogleg Rd.
20528 Jan. 16, 1981	"	"			Dona H. Cash, etal	1530	233	55,000 ^{.00}	Lot 2 Windsor Oaks
20614 Jan. 16, 1981	"	"			James E. Cheek, Jr., etal	1530	298	39,900 ^{.00}	Re-secure Lot 1 Lounley Hill Rd. For orig. mtg. see REM BK 1525 pg. 805
21018 Jan. 21, 1981	"	"			James Edward McQueen, etal	1530	619	25,000 ^{.00}	Gordon St. Highland Lot 38 Cor. Bryson +
21174 Jan. 23, 1981	"	"			James Brandon Simon, etal	1530	783	35,000 ^{.00}	Creek Side map III Lot 415 Creekside Pk. Sugar Ply. mtg. see REM BK 1462 pg. 636
21147 Jan. 23, 1981	"	"			Namin Walker, etal	1530	850		Kelton Dr. from Judgment Roll 80-6816

(over)

INDIRECT or MORTGAGEE Index to Real Estate Mortgages — Greenville County, S. C.

KEYS PRINTING COMPANY, GREENVILLE, S. C.

Open at Proper Tab according to First Letter or Letters of Name and refer to Buff Sub-Index sheet for page reference.

FILE NUMBER	MORTGAGEES FAMILY NAMES	GIVEN NAMES ABCDEFGHIJ	GIVEN NAMES JKLMNO	GIVEN NAMES PQRSTUVWXYZ	MORTGAGORS	BOOK	PAGE	Amount	BRIEF DESCRIPTION, LOCATION, ETC. (Not Warranted)
21308 Jan. 24, 1981	Kissell	The			Luther Martin Johnson ^{etal}	1530	939	37,000 ^{.00}	For orig. mtg. see R.E.M. Bk. 1527 A. 670.0 Lot 112 Fairfield Mt. + Wattford Rd. S. Forest Ests.
"	"	Co.			"	1530	939		
21559 Jan. 28, 1981	"	"			Joe V. Thomason ^{etal}	1531	54	22,900 ^{.00}	Kennedy Pk. Lot 144 Blossom Dr.
21776 Jan. 30, 1981	"	"			William R. Kennedy ^{etal}	1531	212	20,350 ^{.00}	Lot 324 Pleasant Valley
22014 Feb. 2, 1981	"	"			Robert Lee Jones, ^{etal}	1531	460	20,350 ^{.00}	Pleasant Valley Lot 326 Pacific ave.
22656 Feb. 10, 1981	"	"			Larry L. Chapman ^{etal}	1532	155	33,100 ^{.00}	Lot 5 Mallard St.
22729 Feb. 11, 1981	"	"			Dixie P. Hawkins, ^{etal}	1532	234	53,300 ^{.00}	Ph. Dr. II Lot 91 Paddock Lane, Sevenoaks
22947 Feb. 12, 1981	"	"			Thomas L. Johnson, ^{etal}	1532	456	31,250 ^{.00}	see R.E.M. Bk. 1527 pg. 388 Lot 38 "Delewild" for Dixie
22896 Feb. 12, 1981	"	"			Kenneth Louis Knudson ^{etal}	1532	401	53,550 ^{.00}	Fernwick Lot 32 Huntcrest Ct.
23432 Feb. 18, 1981	"	"			Charles W. Smith, Jr. ^{etal}	1532	842		mtg. assign. The State of Alaska Dept. of Rev. Public Employees Retirement System for mtg. see R.E.M. Bk. 1526 pg. 165
23432 Feb. 18, 1981	"	"			David B. Stinson, ^{etal}	1532	843		mtg. assign. The State of Alaska Dept. of Rev. Public Employees Retirement System for mtg. see R.E.M. Bk. 1526 pg. 34
23725 Feb. 23, 1981	"	"			Bobby Herschel Bruce ^{etal}	1533	249	59,000 ^{.00}	Edwards Forest, Sec. 2 Lot 79 Bridgewood ave.
23948 Feb. 24, 1981	"	"			Gene K. Janetsky, ^{etal}	1533	464		mtg. assigned to The State of Alaska Dept. of Revenue Public Employees Retirement System - for mtg. see R.E.M. Bk. 1529 pg. 327

INDIRECT or MORTGAGEE Index to Real Estate Mortgages — Greenville County, S. C.

KEYS PRINTING COMPANY, GREENVILLE, S. C.

Open at Proper Tab according to First Letter or Letters of Name and refer to Buff Sub-Index sheet for page reference.

FILE NUMBER DATE OF RECORD	MORTGAGEES FAMILY NAMES	GIVEN NAMES ABCDEFGHIJ	GIVEN NAMES JKLMNO	GIVEN NAMES PQRSTUVWXYZ	MORTGAGORS	BOOK	PAGE	Amount	BRIEF DESCRIPTION, LOCATION, ETC. (Not Warranted)
24288 Mar 27, 1981	Kissell	The Co.			R. Lee Inubach, et al	1533	729	30,000 ^{.00}	oaks N.P. Dr Unit #4 Wildcat - merry
24632 Mar 3, 1981	"	"			David N. Wilson, et al	1534	81	63,500 ^{.00}	Lake Forest N.P. Sec II Lot 3 Sweetbriar Rd.
24690 Mar 4, 1981	"	"			Jo Ann M. Rockley	1534	172	22,600 ^{.00}	Lot Pendleton St.
24915 Mar 5, 1981	"	"			J. V. Crosby	1534	312	32,401 ^{.39}	Sylvan Hills Pl. lots 67 & 68 Milton Dr.
25789 Mar 16, 1981	"	"			William Joseph Gibbon, et al	1535	229	42,500 ^{.00}	Lot 33 Conduahat
26455 Mar 23, 1981	"	"			Maedell Nally	1535	896	24,750 ^{.00}	Lot 4 Merian Rd.
26581 Mar 23, 1981	"	-			Edwin D. Oliver, et al	1535	920	}	Mtg. assign. State of Alaska Dept. of Revenue Public Employees Retirement System - for Mtg. see R.E.M. Ch. 1529 pg. 432
"	"	-			"	1535	920		
26581 Mar 23, 1981	"	-			Charles P. Roberts, III	1535	921	}	Mtg. assign. State of Alaska Dept. of Rev. Public Employees Retirement System for Mtg. see R.E.M. Ch. 1528 pg. 800
"	"	-			"	1535	921		
26581 Mar 23, 1981	"	-			Edward H. Frost, Jr. et al	1535	922	}	Mtg. assign. State of Alaska Dept. of Rev. Public Employees Retirement System for Mtg. see R.E.M. Ch. 1529 pg. 739
"	"	-			"	1535	922		
26581 Mar 23, 1981	"	-			James Brandon Simons, et al	1535	923	}	Mtg. assign. State of Alaska Dept. of Revenue Public Employees Retirement System for Mtg. see R.E.M. Ch. 1530 pg. 723
"	"	-			"	1535	923		
26581 Mar 23, 1981	"	-			Edward Scott Smith, et al	1535	924	}	Mtg. assign. State of Alaska Dept. of Revenue Public Employees Retirement System for Mtg. see R.E.M. Ch. 1528 pg. 876
"	"	-			"	1535	924		

INDIRECT or MORTGAGEE Index to Real Estate Mortgages — Greenville County, S. C.

KEYS PRINTING COMPANY, GREENVILLE, S. C.

Open at Proper Tab according to First Letter or Letters of Name and refer to Buff Sub-Index sheet for page reference.

(5)

FILE NUMBER DATE OF RECORD	MORTGAGEES FAMILY NAMES	GIVEN NAMES ABCDEFGH	GIVEN NAMES IJKLMNO	GIVEN NAMES PQRSTUVWXYZ	MORTGAGORS	BOOK	PAGE	Amount	BRIEF DESCRIPTION, LOCATION, ETC. (Not Warranted)
27064 Mar. 27, 1981	Kissell	Ego Co.			Alvin J. Medlock, et al	1536	375	15,800 ^{.00}	Woodside Mills Lot 46 Beattie St.
27401 Mar. 31, 1981	"	"			Joseph J. McAlister	1536	742	12,050 ^{.00}	St. Lots 16 & 17 Hudson
27451 Apr. 1, 1981	"	"			Walter Clark Sampson	1536	853	24,500 ^{.00}	Lot 58 Cleveland Terrace & Pasadena Ave.
27472 Apr. 1, 1981	"	"			Freddie L. Harpe, Jr.	1536	878	22,000 ^{.00}	Lot 359 Cor. Pacific Ave.
27585 Apr. 1, 1981	"	"			Deliah Ruth Hill	1537	3		Partly see E.C. 1478 p. 63 Release Lien from Judgment Case 81-1120
27875 Apr. 3, 1981	"	"			Jane H. Cash, et al	1537	267		mtg. assign. of the State of Alaska Dept of Personnel Public Employees Retirement System - for mtg. see Rem. Ch. 1530 p. 233
"	"	"			"	1537	267		
"	"	"			"	1537	267		
28052 Apr. 6, 1981	"	"			Kenneth Louis Knudson, et al	1537	417		
28257 Apr. 8, 1981	"	"			"	1537	417		mtg. assign. State of Alaska Dept. of Per. Public Emp. Retirement System - for mtg. see Rem. Ch. 1532 p. 401
28257 Apr. 8, 1981	"	"			Ray Lewis, et al	1537	665		Partly see Rem. Ch. 1491 p. 527 Release Lien from Judgment Case 81-1470
29356 Apr. 20, 1981	"	"			James L. Guthrie, et al	1537	664		See mtg. see Rem. Ch. 1489 p. 703 Release Lien from Judgment Case 81-1472
29825 Apr. 24, 1981	"	"			Michael A. Waldrop	1538	723	17,450 ^{.00}	State Lot 23 Webster St.
"	"	"			Alvin J. Medlock, et al	1539	164	15,800 ^{.00}	for orig. mtg. see Rem. Ch. 1536 p. 3475. Lot 46 Beattie St.
30350 Apr. 30, 1981	"	"			"	1539	164		Woodside Mills
	"	"			James A. Beniger, et al	1539	684	39,956 ^{.77}	Lot 15 Jones Ave

INDIRECT or MORTGAGEE Index to Real Estate Mortgages — Greenville County, S. C.

KEYS PRINTING COMPANY, GREENVILLE, S. C.

Open at Proper Tab according to First Letter or Letters of Name and refer to Buff Sub-Index sheet for page reference.

FILE NUMBER DATE OF RECORD	MORTGAGEES FAMILY NAMES	GIVEN NAMES ABCDEFGHIH	GIVEN NAMES IJKLMNO	GIVEN NAMES PQRSTUWXYZ	MORTGAGORS	BOOK	PAGE	Amount	BRIEF DESCRIPTION, LOCATION, ETC. (Not Warranted)
30462 Apr. 30, 1981	Kissell	The Co.			Louis D. Hawkins, ^{WAL} WAL	1539	812		Mtg. assign. to the State of Alaska Dept. of Revenue Public Emp. Retirement System. For mtg. see R&H BK. 1532 Pg. 734
"	"	"			" "	1539	812		
"	"	"			" "	1539	812		
"	"	"			" "	1539	812		
30587 May 1, 1981	"	"			William Mulligan, ^{WAL} WAL	1539	908	53,422. ³⁷	Lot 54 Dora St.
30639 May 4, 1981	"	"			Earl Russell Hester, ^{WAL} WAL	1539	916	18,200. ⁰⁰	mill Lot 98 Village of Mills
30812 May 4, 1981	"	"			R. Lea Truluck, ^{WAL} WAL	1540	112		Mtg. assigned to the State of Alaska Dept. of Revenue Public Employem Retirement System for mtg. see R&H Sh. 1533 Pg 729
"	"	"			" "	1540	112		
"	"	"			" "	1540	112		
"	"	"			" "	1540	112		
30714 May 4, 1981	"	"			Charles E. Chindascale, ^{WAL} WAL	1540	52	30,800. ⁰⁰	Belle meade sec. 1 & 2 Pt. lot 205 Pine Creek Dr.
32659 May 25, 1981	"	"			Malven Curston, ^{WAL} WAL	1541	981	42,950. ⁰⁰	see I & II Lot 133 Belle meade
32940 May 28, 1981	"	"			Fredrick D. Smith, ^{WAL} WAL	1542	326	22,950. ⁰⁰	Lot 5 Pickney St.
33053 May 29, 1981	"	"			Edward J. Blackburn, ^{WAL} WAL	1542	501	22,600. ⁰⁰	St. Lot 31 Pt. lot 2 Whitehall
33272 June 1, 1981	"	"			David E. Rogers Jr., ^{WAL} WAL	1542	716	24,250. ⁰⁰	Sec. 2 Lot 53 allen st. Division
35290 June 22, 1981	"	"			Norma Jean Taylor, ^{WAL} WAL	1544	754	52,300. ⁰⁰	Augusta Rd. Rancher Lot 46 Doyle Lane
36005 June 29, 1981	"	"			Sylvil E. Smith, ^{WAL} WAL	1545	524	34,688. ⁸⁶	Pt. lot 14 Oaklawn Hgts. Unit 3 white house Rd. Eft.
337 July 2, 1981	"	"			Jonah R. Whitner, ^{WAL} WAL	1546	82	14,200. ⁰⁰	Lot 10-A Pine Hill Farms

INDIRECT or MORTGAGEE Index to Real Estate Mortgages - Greenville County, S. C.

Open at Proper Tab according to First Letter or Letters of Name and refer to Buff Sub-Index sheet for page reference.

KEYS PRINTING CO.

(K)

FILE NUMBER DATE OF RECORD	MORTGAGEES FAMILY NAMES	GIVEN NAMES ABCDEFGH	GIVEN NAMES IJKLMNO	GIVEN NAMES PQRSTUVWXYZ	MORTGAGORS	BOOK	PAGE	AMOUNT	BRIEF DESCRIPTION, LOCATION, ETC. (NOT WARRANTED)
1070 July 13, 1981 6663	Kissell	The Co.			Ann N. Martin, et al	1546	800	20,950 ^{.00}	Lot 3 Wilhams St. 2nd mtg. on 1st Em. Bk. 1457 ff. 941
Sep. 11, 1981 7435	"	"			Frances L. Derby, et al	1552	596		Released from Judgment Roll # 81-429
Sep. 22, 1981 7810	"	"			Veralline N. Arnis et al	1553	382	23,000 ^{.00}	White Oak Lot 36 Auburn St.
Sep. 28, 1981 7878	"	"			Donald Keith Bradley	1553	731	23,150 ^{.00}	Lot 78 Circle Rd.
Sep. 28, 1981 9255	"	"			Forb Banks Jr., et al	1553	783	16,350 ^{.00}	J.S. Slater & Sons Lot 6 Mellan St. Village
Oct. 12, 1981 9819	"	"			Andrew Richard	1555	39	33,400 ^{.00}	Sec. 1 Rockvale Lot 92 Rockvale Dr.
Oct. 19, 1981 11549	"	"			Seraldine N. Arnis et al	1555	683		For mtg. see R Em Bk. 1553 ff. 382 mtg. assign. 2nd Nat'l Mtg. Assn.
Nov. 9, 1981 12880	"	"			Williams M. Fleming et al	1557	418		Released from Judgment Roll # 81-6524 - for mtg. see R Em Bk. 1522 ff. 858
Nov. 27, 1981 13422	"	"			Jack Still, et al	1558	585	25,250 ^{.00}	Blk. H Lot 8 Mauldin St.
Dec. 4, 1981 14967	"	"			Indu J. Vakharia et al	1559	129	50,000 ^{.00}	Lot Taylor Bridge Rd.
Dec. 29, 1981 15232	"	"			Indu J. Vakharia et al	1560	624	50,000 ^{.00}	129. Lot Taylor Bridge Rd. for orig. mtg. see R Em Bk. 1559
Dec. 31, 1981 16153	"	"			James P. Gurdlow Jr.	1560	882	35,600 ^{.00}	Lot 1 Youner Rd.
Jan. 18, 1982 16275	"	"			James Robert West, et al	1561	612	25,400 ^{.00}	St. lot 46 Forest Gate
Jan. 19, 1982	"	"			William J. Nall, et al	1561	709	32,750 ^{.00}	Lot 218 Hampfield Cr.

(over)

34 INDIRECT or MORTGAGEE Index to Real Estate Mortgages - Greenville County, S. C.

()

Open at Proper Tab according to First Letter or Letters of Name and refer to Buff Sub-Index sheet for page reference.

KEYS PRINTING CO.

FILE NUMBER DATE OF RECORD	MORTGAGEES FAMILY NAMES	GIVEN NAMES ABCDEFGH	GIVEN NAMES IJKLMNO	GIVEN NAMES PQRSTUVWXYZ	MORTGAGORS	BOOK	PAGE	AMOUNT	BRIEF DESCRIPTION, LOCATION, ETC. (NOT WARRANTED)
16466 Jan 21, 1982	Kissell	The			Thomas L. Johnson ^{et al}	156	1917		Release Lien from Judgment Recd # 81-7885 - for mtg. au Rem Bd. 1527pg. 3984 re-record 1532pg. 456
16621 Jan 25, 1982	"	"	"	"	James E. Cheek, Jr. ^{et al}	156	917	39,900	For orig. mtg. see REM BK 1525Pg. 851 re-record BK 1530Pg. 298
16804 Jan 27, 1982	"	"	"	"	Sue C. Gibbons ^{et al}	156	214	18,000	Northwoods Lot 23 Wychawk Dr.
17042 Jan 29, 1982	"	"	"	"	Cleveland B. Wilson	156	414	77,000	Marshall Forest St. lots 718 Riverside Dr.
19301 Mar 1, 1982	"	"	"	"	Sandra M. Salomonson	156	720	44,483	Sales 3P Lot 66 Lane Estate.
19563 Mar 2, 1982	"	"	"	"	Jerry N. Marsh	156	936	60,900	Bridge Rd. St. lot 23 Old Taylors
19563 Mar 2, 1982	"	"	"	"	Jerry N. Marsh ^{et al}	156	939	60,900	Green Valley Estab. St. lots 22+23 Old Taylors
21837 Mar 31, 1982	"	"	"	"	N. Lane Dennard, Jr.	156	849	200,000	Lot 32 Green Valley Dr.
21986 Apr 1, 1982	"	"	"	"	Jerry N. Marsh	156	996	60,900	For Orig. au Rem Book 1564Pg. 939 Pg. lots 22+23 Old Taylors Bldg. Rd.
22197 Apr 2, 1982	"	"	"	"	Douglas H. Peacock, et al	156	181	60,500	Thurgood Pl. Sec. 10.15 Lot 371 Rosebud Ct.
22822 Apr 13, 1982	"	"	"	"	Dreyton K. Jennings, Jr. ^{et al}	156	854		Release Lien from Judgment Recd # 82-1740 - for mtg. au Rem Bd. 1490pg. 967 re-record 1492pg. 528
23411 Apr 20, 1982	"	"	"	"	H. Ralph Anderson	156	279	50,000	Lot 4 Hwy. 14 austin st. Syc I
24091 Apr 29, 1982	"	"	"	"	Michael A. Dixon	156	884	31,800	Lot 32 Forest Dr. "Look-up forest"

INDIRECT or MORTGAGEE Index to Real Estate Mortgages — Greenville County, S. C.

KEYS PRINTING COMPANY, GREENVILLE, S. C.

Open at Proper Tab according to First Letter or Letters of Name and refer to Buff Sub-Index sheet for page reference.

(4)

FILE NUMBER	MORTGAGEES FAMILY NAMES	GIVEN NAMES ABCDEFGH	GIVEN NAMES IJKLMNO	GIVEN NAMES PQRSTUVWXYZ	MORTGAGORS	BOOK	PAGE	Amount	BRIEF DESCRIPTION, LOCATION, ETC. (Not Warranted)
24325 Apr. 30, 1982	Kissell	The Co.			<i>Doctini, Mae</i> Kenneth Michael	1569	163	29,500 ⁰⁰	ave. Jane Lane Lot 86 Jundel. Rd. 5 Merulot
24325 Apr. 30, 1982	"	"			Steven B. Fox, et al	1569	176	24,500 ⁰⁰	Lot David St.
25394 May 14, 1982	"	"			Mae Adell Talley	1570	154		Release lien from Judgment Pass # 82-2365. for mtg. see Rem book 1535 pg. 896
26155 May 25, 1982	"	"			D. Edward Pearson	1570	839	57,520 ⁰⁰	Sec. I Lot 47 Northwood
26628 May 28, 1982	"	"			<i>Ward, et al</i> William Randall	1571	272	21,400 ⁰⁰	Lot 29 also rd.
26632 May 28, 1982	"	"			Kendall C. McKinney	1571	313	47,750 ⁰⁰	Lot 6, 7, 18, Hillcrest
26882 June 1, 1982	"	"			Thomas E. Forester	1571	616	29,000 ⁰⁰	Butler 2p. 1 acre State Rd. #580
26932 June 2, 1982	"	"			<i>et al</i> Walter Stephen Alford	1571	626	53,500 ⁰⁰	Lot 25 Ivanhoe Cir. "Roundale"
26957 June 2, 1982	"	"			H. Lane Denmark, Jr.	1571	723		mtg. assign. the State of Alaska Teacher Retirement System - for mtg. see Rem. bk. 1566 pg. 849
26957 June 2, 1982	"	"			" " "	1571	723		
26957 June 2, 1982	"	"			Douglas H. Peacock, et al	1571	724		mtg. assign. the State of Alaska Teacher Retirement System. partg. see Rem. bk. 1567 pg. 181
27841 June 11, 1982	"	"			<i>et al</i> Jay Dickson Robertson	1572	456	129,600 ⁰⁰	Terra Corp Lot 18, Fisher Rd.
29164 June 28, 1982	"	"			David R. Stone, et al	1573	811	52,150 ⁰⁰	Northwood Lots 20 & 21 Hallivan St.
29435 June 30, 1982	"	"			James D. Brown, et al	1574	90	80,000 ⁰⁰	map 3 Sec. 2 Sugar creek Lot 440 Sweetwater et.

INDIRECT or MORTGAGEE Index to Real Estate Mortgages — Greenville County, S. C.

KEYS PRINTING COMPANY, GREENVILLE, S. C.

Open at Proper Tab according to First Letter or Letters of Name and refer to Buff Sub-Index sheet for page reference.

FILE NUMBER DATE OF RECORD	MORTGAGEES FAMILY NAMES	GIVEN NAMES ABCDEFGH	GIVEN NAMES IJKLMNO	GIVEN NAMES PQRSTUVWXYZ	MORTGAGORS	BOOK	PAGE	Amount	BRIEF DESCRIPTION, LOCATION, ETC. (Not Warranted)
69 July 11, 1982	Kissell	The Co.			Glenn W. Johnson ^{the}	1574	203	24,400 ⁰⁰	Lot 18 Woodland Hgts.
329 July 2, 1982	"	"			John Alan Dean ^{the}	1574	515	58,122 ⁴⁶	anon P. Lot 64 Bedford Lane
675 July 9, 1982	"	"			John Alan Dean ^{the}	1574	796	58,122 ⁴⁶	P. 515 Lot 64 Bedford Lane anon P. For orig. mtg. See R.E.M. BK. 1574
1170 July 15, 1982	"	"			Michell J. Bernor ^{M.P. the}	1575	300	85,950 ⁰⁰	Unit 222 Angleside
1197 July 16, 1982	"	"			William J. Bush, III ^{the}	1575	380	150,000 ⁰⁰	Lot 20 Sunn Oaks
1642 July 21, 1982	"	"			Jonah R. Whitner ^{the}	1575	806		2nd mtg. by Lem Bl. 1546 p. 82 Release from Judgment Roll = 82-4260
3371 Aug. 10, 1982	"	"			Wade J. Stone Jr. ^{the}	1577	466	40,200 ⁰⁰	Lot 1 Home St.
3440 Aug 10, 1982	"	"			Kenneth B. Williams	1577	506	95,000 ⁰⁰	Top Ridge at Plunk Creek Lot 19 Kindler Way
3797 Aug 16, 1982	"	"			David R. Stone ^{the}	1577	936	52,150 ⁰⁰	Re-Record For Orig. au Lem Bl. 1573 p. 811 Lots 20 & 21 Ballwin St. Northwood
4300 Aug. 20, 1982	"	"			Ann H. Martin ^{the}	1578	256	21,250 ⁰⁰	mtg. View Lot 45 Bradley St.
4806 Aug 26, 1982	"	"			John Alan Dean ^{the}	1578	773	58,122 ⁴⁶	Re-Record For orig mtg. See R.E.M. BK. 1574
"	"	"			"	1578	773		Re-Record p. 515 1e. Record BK. 1574 p. 519. Lot 64 Bedford Lane and P.
5872 Sep 8, 1982	"	"			James J. Brooks ^{the}	1579	946	64,000 ⁰⁰	Re-Record Jamestown Ests, near P. West 2 Williamsonburg St.
6053 Sep 10, 1982	"	"			David R. Stone ^{the}	1580	102	52,150 ⁰⁰	Re-Record For orig. mtg. See R.E.M. BK. 1573
"	"	"			"	1580	102		Re-Record p. 811 4e. Record BK. 1577 p. 936 Lots 20 & 21 Ballwin St. Northwood
6262 Sep 13, 1982	"	"			Ronald M. White ^{the}	1580	285		Re-Record #82-5593 2nd mtg. au Lem Bl. 1573 p. 611 Release from Judgment Roll

INDIRECT or MORTGAGEE Index to Real Estate Mortgages — Greenville County, S. C.

KEYS PRINTING COMPANY, GREENVILLE, S. C.

Open at Proper Tab according to First Letter or Letters of Name and refer to Buff Sub-Index sheet for page reference.

FILE NUMBER DATE OF RECORD	MORTGAGEES FAMILY NAMES	GIVEN NAMES ABCDEFGH	GIVEN NAMES IJKLMNO	GIVEN NAMES PQRSTUVWXYZ	MORTGAGORS	BOOK	PAGE	Amount	BRIEF DESCRIPTION, LOCATION, ETC. (Not Warranted)
6654 Sep. 16, 1982	2he Kissell				Blenn W. Johnson et al	1580	710		For mtg. see Rem. Bk. 1574 pg. 203
6957 Apr. 20, 1982	"	Company	"		Derwood R. Ward	1580	940	45,000	mtg. on prop. located on mtg. doc. that will be filed sep. 30. Lot 33 cor. Sylvan Dr. +
7932 Sep. 30, 1982	"	"	"		Jay P. Ham et al	1581	964	24,250	Lot 19 Franklin Ave.
8556 Oct 7, 1982	"	"	"		Malven Cusston et al	1582	745		Release lien from Judgment Recd # 82-5364 - for mtg. see Rem. Bk. 1541 pg. 981
8709 Oct. 8, 1982	"	"	"		Donald Keith Presley et al	1582	763	25,200	Lot 78 Circle Rd.
8843 Oct. 11, 1982	"	"	"		Michael W. Jolley et al	1582	897	74,000	Sugar Creek, Sec. 2 Lot 543 Hunting Hill Ct.
9654 Oct. 20, 1982	"	"	"		Allen R. Stogner et al	1583	546	16,450	Pt. Lot 5 Hillside Cir.
9706 Oct 21, 1982	"	"	"		James R. Brooks et al	Re-Record 1583	732	64,000	Jonestown Exts. Blvd 24. Tract 2 Williamsburg Dr. for orig. see Rem. Bk. 1574 pg. 981
10331 Oct. 29, 1982	"	"	"		William E. Anderson et al	1584	311	56,525	Village, Sec. II Lot 35 Westminster
11186 Nov. 8, 1982	"	"	"		Michael W. Jolley et al	Re-Record 1585	309	74,000	For orig. mtg. see Rem. Bk. 1582 pg. 897. Lot 543 Hunting Hill Ct.
11510 Nov. 11, 1982	"	"	"		Ernest Sloan	1585	641	15,750	Sugar Creek, Sec. 2 Lot 11/4. lot 2 Chick
12305 Nov. 19, 1982	"	"	"		J. Jowers free	1586	433	68,700	Spring Rd. Pt. lot 2 Chick Spring
12305 Nov. 19, 1982	"	"	"		J. Jowers free	1586	436	35,700	

INDIRECT or MORTGAGEE Index to Real Estate Mortgages — Greenville County, S. C.

34

KEYS PRINTING COMPANY, GREENVILLE, S. C.

Open at Proper Tab according to First Letter or Letters of Name and refer to Buff Sub-Index sheet for page reference.

FILE NUMBER DATE OF RECORD	MORTGAGEES FAMILY NAMES	GIVEN NAMES ABCDEFGH	GIVEN NAMES IJKLMNO	GIVEN NAMES PQRSTUVWXYZ	MORTGAGORS	BOOK	PAGE	Amount	BRIEF DESCRIPTION, LOCATION, ETC. (Not Warranted)
12323 Nov. 19, 1982	Kissell	<i>the</i> Co.			<i>(5/7/8 Skippin)</i> Skippin M. Barnett <i>the</i>	1586	507	42,000 ^{.00}	Lot Hommett St. for mty. see R&M BK. 1577 A. 506
12280 Nov. 19, 1982	"	"			Kenneth A. Williams	1586	540		mty. assign. to M.B.I.C. mty. marketing corp. for mty. see R&M BK. 1577 A. 506
12280 Nov. 19, 1982	"	"			Kenneth B. Williams <i>the</i>	1586	541		mty. assign. to Bankers Tr. & S. C. Tr. for mty. see R&M BK. 1572 A. 456
12280 Nov. 19, 1982	"	"			Jay Dickson Robertson <i>the</i>	1586	542		mty. assign. to M.B.I.C. mty. marketing corp. for mty. see R&M BK. 1572 A. 456
12280 Nov. 19, 1982	"	"			Jay Dickson Robertson <i>the</i>	1586	543		mty. assign. to Bankers Tr. & S. C. Tr. Corp. for mty. see R&M BK. 1575 A. 380
12280 Nov. 19, 1982	"	"			William J. Burk, III, <i>the</i>	1586	544		mty. assign. to M.B.I.C. mty. marketing for mty. see R&M BK. 1575 A. 380
12280 Nov. 19, 1982	"	"			William J. Burk, III, <i>the</i>	1586	545		mty. assign. to Bankers Tr. & S. C. Tr. Corp. for mty. see R&M BK. 1574 A. 90
12280 Nov. 19, 1982	"	"			James D. Brown, <i>the</i>	1586	546		mty. assign. to M.B.I.C. mty. marketing for mty. see R&M BK. 1574 A. 90
12280 Nov. 19, 1982	"	"			James D. Brown, <i>the</i>	1586	547		mty. assign. to Bankers Tr. & S. C. Tr. Corp. for mty. see R&M BK. 1575 A. 300
12280 Nov. 19, 1982	"	"			Michael J. Glenor, M.D. <i>the</i>	1586	548		mty. assign. to M.B.I.C. mty. marketing for mty. see R&M BK. 1575 A. 300
12280 Nov. 19, 1982	"	"			Michael J. Glenor, M.D. <i>the</i>	1586	549		mty. assign. to Bankers Tr. & S. C. Tr. Corp. for mty. see R&M BK. 1570 A. 859
12280 Nov. 19, 1982	"	"			D. Edward Beason, <i>the</i>	1586	550		mty. assign. to M.B.I.C. mty. marketing for mty. see R&M BK. 1570 A. 859
12280 Nov. 19, 1982	"	"			D. Edward Beason, <i>the</i>	1586	551		mty. assign. to Bankers Tr. & S. C. Tr.
12756 Nov. 26, 1982	"	"			Melvin Bennett, Jr. <i>the</i> <i>(by his atty. in fact, Renee de Liberte)</i>	1587	22	34,950 ^{.00}	J. Forest Estate Lot 140 Pinehill Dr.
12832 Nov. 26, 1982	"	"			David L. Gosman, <i>the</i>	1587	125	75,000 ^{.00}	Pl. lot 33 Rolling Green
13050 Nov. 30, 1982	"	"			Daniel K. Murphy, Jr. <i>the</i>	1587	367	33,250 ^{.00}	Lot Three meadow rd.

INDIRECT or MORTGAGEE Index to Real Estate Mortgages — Greenville County, S. C.

KEYS PRINTING COMPANY, GREENVILLE, S. C.

Open at Proper Tab according to First Letter or Letters of Name and refer to Buff Sub-Index sheet for page reference.

N

FILE NUMBER DATE OF RECORD	MORTGAGEES FAMILY NAMES	GIVEN NAMES ABCDEFGHIJ	GIVEN NAMES JKLMNOPQ	GIVEN NAMES RSTUVWXYZ	MORTGAGORS	BOOK	PAGE	Amount	BRIEF DESCRIPTION, LOCATION, ETC. (Not Warranted)
13049 Nov. 30, 1982	Kissell	Co.			Robert J. Charness	1587	374	90,000 ⁰⁰	Sec. 2 Sugar creek Lot 529 Hunting Hill Cr.
13108 Nov. 30, 1982	"	"			Steven C. Coker, et al	1587	455	27,417 ⁸¹	Baker St. Lot 2 Cor. Baker Ct. + N. alley
13119 Nov. 30, 1982	"	"			Randle L. Ennett, et al	1587	475	26,550 ⁰⁰	Lot 15 N. alley Dr.
13477 Dec. 3, 1982	"	"			Beattie M. Wade, et al	1587	907	52,000 ⁰⁰	Gray Fox Run Lot 51 Gray Fox Dr. Sec. I
13479 Dec. 3, 1982	"	"			Russell K. Stanton	1587	943	31,300 ⁰⁰	St. Lot 5 1/2 lot 4 Camrose
13696 Dec. 7, 1982	"	"			J. James Rice	1588	154	35,700 ⁰⁰	Re. record A. lot 2 Child Sp. Dr. For orig. mty. see Rem. Sh. 1586 Pg. 436
13887 Dec. 8, 1982	"	"			Robert J. Charness	1588	303	90,000 ⁰⁰	Re. record For orig. mty. see Rem. Sh. 1587
"	"	"			"	1588	303		Re. record A. 304 Lot 529 Hunting Hill Cr. Sec. 2 Sugar creek
14134 Dec. 10, 1982	"	"			Jeffrey C. Nammell, et al	1588	550	38,950 ⁰⁰	Lot 5 Ch. Hwy. 418, Fountain Dr. Lot Cor. Jenkins Bridge
14146 Dec. 10, 1982	"	"			Jeffrey C. Nammell, et al	1588	557		mty. assign. to S.C. State Housing Authority for mty. see Rem. Sh. 1588 Pg. 550
"	"	"			"	1588	557		
14148 Dec. 10, 1982	"	"			Andrew Richard, et al	1588	652		Release lien from Judgment Rec. # 82-7838 - for mty. see Rem. Book 1555 Pg. 139
"	"	"			"	1588	652		
14331 Dec. 13, 1982	"	"			William C. Cox, et al	1588	782	61,750 ⁰⁰	Deborah Allen Sec. 4 Lot 217 Fair Haven Dr.
14329 Dec. 13, 1982	"	"			Janet Bishop Hill	1588	787	44,350 ⁰⁰	Child Sp. Dr. Lot 8 Cardinal Dr.
14825 Dec. 17, 1982	"	"			John D. Branch, III	1589	375		For mty. see Rem. Sh. 1589 Pg. 368 mty. assign. S.C. State Housing Authority

INDIRECT or MORTGAGEE Index to Real Estate Mortgages — Greenville County, S. C.

KEYS PRINTING COMPANY, GREENVILLE, S. C.

Open at Proper Tab according to First Letter or Letters of Name and refer to Buff Sub-Index sheet for page reference.

FILE NUMBER DATE OF RECORD	MORTGAGEES FAMILY NAMES	GIVEN NAMES ABCDEFGH	GIVEN NAMES IJKLMNO	GIVEN NAMES PQRSTUVWXYZ	MORTGAGORS	BOOK	PAGE	Amount	BRIEF DESCRIPTION, LOCATION, ETC. (Not Warranted)
14812 Dec. 17, 1982	Kissell	Co.			John P. Branch, III	1589	368	23,400 ^{.00}	Winey Mills Kenwood Rd. Lot 49 Circle Rd.
14982 Dec. 20, 1982	"	Co.			Janet Bishop Hill et al	1589	467		For mtg. see LEM bk. 1588 pg. 787 mtg. assign. S.C. State Housing Authority
14982 Dec. 20, 1982	"	"			Daniel K. Murphy, Jr. et al	1589	468		For mtg. see LEM bk. 1587 pg. 367 mtg. assign. S.C. State Housing Authority
15021 Dec. 20, 1982	"	"			Alexander W. McCormick et al	1589	636		For mtg. see LEM bk. 1589 pg. 601 mtg. assign. S.C. State Housing Authority
14989 Dec. 20, 1982	"	"			William C. Cox, et al	1589	464	61,750 ^{.00}	For orig. mtg. see LEM bk. 1588 pg. 782. Lot 217 Fairhaven Dr. Orchard ave. Sec 4
"	"	"			"	1589	464		
15016 Dec. 20, 1982	"	"			Alexander W. McCormick et al	1589	601	47,500 ^{.00}	Vista Hills Lot 6 Ridgeway Dr.
15237 Dec. 22, 1982	"	"			Donald Gary, et al	1589	789		For mtg. see LEM bk. 1589 pg. 782 mtg. assign. S.C. State Housing Authority
15180 Dec. 22, 1982	"	"			Donald Gary, et al	1589	782	28,000 ^{.00}	Judge Rd. 8 Yorkville H. lots 4 & 3 Mountain
15573 Dec. 28, 1982	"	"			Donald R. McKinney et al	1590	244	30,400 ^{.00}	Lot 25 Perry Rd.
15972 Dec. 30, 1982	"	"			Luis F. Moreau	1590	606	31,500 ^{.00}	Cardinal W. Chick Prop. 24 O. 64 ave. Lee Rd. +
15969 Dec. 30, 1982	"	"			Jerry B. Christy, et al	1590	628	40,000 ^{.00}	Jan Sammi Hpts. Lot 79 Callahan ave.
16061 Jan. 3, 1983	"	"			Patrick John Blair et al	1590	686	57,900 ^{.00}	Holly Springs, Mayfield Lot 132 Butler Rd. Sec. II
16241 Jan. 4, 1983	"	"			Randle L. Emett, et al	1590	812	26,550 ^{.00}	pg. 475. Lot 15 N. acry. N. ave For orig. mtg. see LEM bk. 1587
16294 Jan. 4, 1983	"	"			Robert N. Thorn, et al	1590	841	91,700 ^{.00}	Sec 20 Lot 528 Sugar creek
16288 Jan. 4, 1983	"	"			Russell K. Blanton, et al	1590	834		For mtg. see LEM bk. 1587 pg. 943 mtg. assign. S.C. State Housing Authority

INDIRECT or MORTGAGEE Index to Real Estate Mortgages — Greenville County, S. C.

KEYS PRINTING COMPANY, GREENVILLE, S. C.

Open at Proper Tab according to First Letter or Letters of Name and refer to Buff Sub-Index sheet for page reference.

0

FILE NUMBER DATE OF RECORD	MORTGAGEES FAMILY NAMES	GIVEN NAMES ABCDEFGHIJ	GIVEN NAMES JKLMNOPQ	GIVEN NAMES RSTUVWXYZ	MORTGAGORS	BOOK	PAGE	Amount	BRIEF DESCRIPTION, LOCATION, ETC. (Not Warranted)
16287 Jan. 4, 1983	Kissell	Co.			Beattie M. Wade, et al	1590	946		Ine. 7th mty. see LEM 2d. 1587 pg. 907 Mty. assigned to mortgage associates
16845 Jan. 10, 1983	"	"			Anthony Moorhead	1591	490		Release Lien by Judgement Call # 82-8721. For mty. see LEM bk. 4489 pg. 603
"	"	"			" "	1591	490		
17011 Jan. 12, 1983	"	"			Daniel Edwin Hunt, Jr.	1591	584	32,200 ^{.00}	
17596 Jan. 18, 1983	"	"			Terry B. Chusky, et al	1592	230	40,000 ^{.00}	For orig. mty. see LEM bk. 1590 p. 628. Lot 79 Callahan Ave. See surr. rights.
"	"	"			" "	1592	230		
17693 Jan. 19, 1983	"	"			Jerome Dickey, et al	1592	315	38,500 ^{.00}	Pinehill, Pa. Lot 133 S. Forest Ests.
17775 Jan. 20, 1983	"	"			Alexander W. McCormick	1592	450	47,500 ^{.00}	601. Lot 6 Ridgeway Rd. Whiteville For orig. mty. see LEM bk. 1589 pg.
17906 Jan. 24, 1983	"	"			Kendall C. McKinney	1592	480	49,750 ^{.00}	A. Lots 6, 7 + 8, Hillcrest
18183 Jan. 25, 1983	"	"			Sue C. Gibbons	1592	825	19,400 ^{.00}	Northwood Lot 23 Mahanuk Dr.
18211 Jan. 26, 1983	"	"			David L. Stone, et al	1592	864	53,500 ^{.00}	Northwood Lots 20 + 21 Sullivan St.
18211 Jan. 26, 1983	"	"			David L. Stone, et al	1592	867	25,400 ^{.00}	A. lot 11
18211 Jan. 26, 1983	"	"			David L. Stone, et al	1592	870	22,100 ^{.00}	Lot 33 Chisora ave.
18259 Jan. 26, 1983	"	"			David L. Stone, et al	1592	894	24,100 ^{.00}	A. lot 12
18376 Jan. 27, 1983	"	"			Zond Banker, Jr. et al	1593	1	17,550 ^{.00}	4th mo. Jan. Lot 6 Mellon St. Village 9 Slater
18334 Jan. 27, 1983	"	"			William D. Nuzzin	1593	91	30,300 ^{.00}	Lot 22 Hickory Dr.

INDIRECT or MORTGAGEE Index to Real Estate Mortgages — Greenville County, S. C.

KEYS PRINTING COMPANY, GREENVILLE, S. C.

Open at Proper Tab according to First Letter or Letters of Name and refer to Buff Sub-Index sheet for page reference.

FILE NUMBER DATE OF RECORD	MORTGAGEES FAMILY NAMES	GIVEN NAMES ABCDEFGH	GIVEN NAMES IJKLMNO	GIVEN NAMES PQRSTUVWXYZ	MORTGAGORS	BOOK	PAGE	Amount	BRIEF DESCRIPTION, LOCATION, ETC. (Not Warranted)
18471 Jan. 28, 1983	The Kissell	Co.			James B. Ruman, <i>etc</i>	1593	130	57,750 ^{.00}	Kingsgate. Sec. II Lot 20 Sutherland Cr.
18646 Jan. 31, 1983	"	"			Steven B. Fox, <i>etc</i>	1593	329	26,700 ^{.00}	Lot David St.
18848 Feb. 1, 1983	"	"			Navy B. Luldi, <i>jr. etc</i>	1593	553	32,000 ^{.00}	Stone Land B. Sec. 7 Lot 13 E. Gaile St.
18963 Feb. 1, 1983	"	"			William Cromer, <i>etc</i>	1593	639	62,700 ^{.00}	sec. 2 Mauldin Lot 53 Holly Springs
19087 Feb. 2, 1983	"	"			Arnold J. Bailey III <i>et al</i>	1593	726		Auth. for mtg. see Rem. Bl. 1593 pg. 978 mtg. assigned S.C. State Abolition
19048 Feb. 2, 1983	"	"			Arnold J. Bailey III <i>et al</i>	1593	718	48,000 ^{.00}	auth. for mtg. sec. 1 Lot 18 Westwood Pt.
19462 Feb. 7, 1983	"	"			Michael D. Londermilk <i>et al</i>	1593	987		for mtg. see Rem. Bl. 1593 pg. 979 mtg. assign. S.C. State Abolition Auth.
19464 Feb 7, 1983	"	"			Michael W. Jolley <i>et al</i>	1594	95		mtg. assign. on 236 mtg. marketing Corp. for mtg. see Rem. Bl. 1582 pg. 897 Ga. - record Bl. 1585 pg. 309
19464 Feb 7, 1983	"	"			Michael W. Jolley <i>et al</i>	1594	96		mtg. assign. Bankers Trust of S.C. Tr. for mtg. see Rem. Bl. 1582 pg. 897 Ga. - record Bl. 1585 pg. 309
19464 Feb. 7, 1983	"	"			James R. Brooks <i>et al</i>	1594	97		mtg. assigned on 236 mtg. marketing Corp. for mtg. see Rem. Bl. 1579 pg. 946 Ga. - record Bl. 1583 pg. 732
19464 Feb 7, 1983	"	"			James R. Brooks <i>et al</i>	1594	98		mtg. assign. Bankers Trust of S.C. Tr. for mtg. see Rem. Bl. 1579 pg. 946 Ga. - record 1583 pg. 732
19464 Feb. 7, 1983	"	"			Robert J. Chamman	1594	99		see Rem. Bl. 1587 pg. 374 Ga. - record 1588 pg. 303 mtg. assign. on 236 mtg. marketing Corp. - for mtg.

INDIRECT or MORTGAGEE Index to Real Estate Mortgages — Greenville County, S. C.

KEYS PRINTING COMPANY, GREENVILLE, S. C.

Open at Proper Tab according to First Letter or Letters of Name and refer to Buff Sub-Index sheet for page reference.

P

FILE NUMBER DATE OF RECORD	MORTGAGEES FAMILY NAMES	GIVEN NAMES ABCDEFGH	GIVEN NAMES IJKLMNO	GIVEN NAMES PQRSTUVWXYZ	MORTGAGORS	BOOK	PAGE	Amount	BRIEF DESCRIPTION, LOCATION, ETC. (Not Warranted)
19464 Feb. 7, 1983	The Kissell	Company Co.			Robert J. Chamman	1594	100		mtg. assigned Bankers Trust N.C., Inc. for mtg. see R.E.M. bk. 1587 pg. 374 Re-record 1588 pg. 303
19464 Feb. 9, 1983	"	"			William E. Anderson et al	1594	101		for mtg. see R.E.M. bk. 1584 pg. 34 mtg. assigned M.B.C. mtg. marketing corp.
19464 Feb. 7, 1983	"	"			William E. Anderson et al	1594	102		for mtg. see R.E.M. bk. 1584 pg. 311 mtg. assigned Bankers Trust N.C., Inc.
19414 Feb. 7, 1983	"	"			Michael P. Luderhill	1593	979	23,000	Dukeland Rd. Lot 59 Dukeland Rd.
19563 Feb. 8, 1983	"	"			David L. Gosman	1594	128	75,000	Re-record Pt. lot 33 rolling green cr. for orig. mtg. see R.E.M. bk. 1587 pg. 125
19855 Feb. 10, 1983	"	"			Robert Lee Jones et al	1594	450		9077 for mtg. see R.E.M. bk. 1531 pg. 460 Release in favor of judgment Roll # 82
20265 Feb. 15, 1983	"	"			Frank J. Cobb et al	1594	898	60,350	1 city rd. Pinewood Etc. Lots 46 + 47 Cor. Earline rd.
20770 Feb. 22, 1983	"	"			David C. Good et al	1595	384	30,250	Lot 8 Rason Rd.
20964 Feb. 23, 1983	"	"			V. Clark Price et al	1595	510	33,750	Lot Walnut St.
20967 Feb. 23, 1983	"	"			Ward S. Stone, Jr.	1595	517	36,900	Lot 19 Rawley St.
20967 Feb. 23, 1983	"	"			Ward S. Stone, Jr.	1595	520	28,650	Glen Mount Pt. Lot 65 meadow ave.
20967 Feb. 23, 1983	"	"			Ward S. Stone, Jr.	1595	523	31,500	Quena Vista Lots 6 + 7 Mayflower St.
20980 Feb. 23, 1983	"	"			Michael P. Luderhill	1595	528	23,000	Re-record 979 Lot 59 Dukeland Rd. for orig. mtg. see R.E.M. bk. 1593 pg.
20951 Feb. 23, 1983	"	"			Michael W. Jelley et al	1595	581		Re-record mtg. assigned Bankers Trust N.C., Inc.
"	"	"			"	1595	580		for mtg. see R.E.M. bk. 1582 pg. 897 Re-record 1585 pg. 307

INDIRECT or MORTGAGEE Index to Real Estate Mortgages — Greenville County, S. C.

KEYS PRINTING COMPANY, GREENVILLE, S. C.

Open at Proper Tab according to First Letter or Letters of Name and refer to Buff Sub-Index sheet for page reference.

FILE NUMBER DATE OF RECORD	MORTGAGEES FAMILY NAMES	GIVEN NAMES ABCDEFGH	GIVEN NAMES IJKLMNO	GIVEN NAMES PQRSTUVWXYZ	MORTGAGORS	BOOK	PAGE	Amount	BRIEF DESCRIPTION, LOCATION, ETC. (Not Warranted)
21246 Feb. 25, 1983	The Kissell	Company			Richard Don Owenby ^{etd} etd	1595	838		for mtg. see Rem. Bd. 1595 page 226 mtg. assign. S.C. State Housing Auth.
21248 Feb. 25, 1983	"	"			Richard Don Owenby	1595	826	44,175 ⁰⁰	Lot 3 Rolling Hills
21285 Feb. 28, 1983	"	CO			Thomas E. Forrester	1595	918	31,500 ⁰⁰	Butler Sp. 1 acre state co. 580
21409 Feb. 28, 1983	"	"			Alexander W. McCreich ^{etd}	1596	14		mtg. assign. S.C. State Housing Auth.
"	"	"			"	1596	14		for mtg. see Rem. Bd. 1589 pp. 601 and re-record 1592 pp. 450
22197 Mar. 7, 1983	"	"			Stephen M. Dempsey ^{etd} etd	1596	897	28,000 ⁰⁰	Lot East one.
22405 Mar. 8, 1983	"	"			Joe Y. Thomason ^{etd}	1597	129	39,750 ⁰⁰	Glendale, Mauldin, and Lot 81 Fairfield Rd.
22375 Mar. 9, 1983	"	"			David L. Crossman ^{etd} etd	1597	214		mtg. assign. to M & C Mtg. Marketing
"	"	"			"	1597	214		Exp. for mtg. see Rem. Bd. 1587 p. 125 & re-record Bd. 1594 p. 128
22375 Mar. 8, 1983	"	"			David L. Crossman ^{etd} etd	1597	215		mtg. assign. to Bank of N.C. 21.
"	"	"			"	1597	215		for mtg. see Rem. Bd. 1597 p. 125 & re-record Bd. 1594 p. 128
22448 Mar. 9, 1983	"	"			Joe Y. Thomason, ^{etd} etd	1597	221	28,000 ⁰⁰	Pl. + E. avondale Rd. 0.743 acre. Cor. Morningdale
22835 Mar. 11, 1983	"	"			James D. Wardlaw, ^{etd} etd	1597	627	37,600 ⁰⁰	Lot 1 Youer Rd.
22917 Mar. 14, 1983	"	"			David E. Rogers, Jr. ^{etd} etd	1597	703	26,150 ⁰⁰	Runyan mills Lot 53 allen St. sec. 2
22918 Mar. 14, 1983	"	"			William D. Poole, ^{etd} etd	1597	718	44,300 ⁰⁰	Lot 13 Greenfield
22957 Mar. 14, 1983	"	"			William Fredrick Anton ^{etd} etd	1597	759	27,000 ⁰⁰	At lot 46 west one.

INDIRECT or MORTGAGEE Index to Real Estate Mortgages — Greenville County, S. C.

REG. U. S. PAT. OFFICE *BlueMott* County Indexes Since 1888 An Identifying Trade Mark

☞ Open at Proper Tab according to First Letter or Letters of Name and refer to Buff Sub-Index sheet for page reference.

COTT FAMILY NAME INDEX No. 75 © 1949
MADE BY THE COTT INDEX COMPANY, COLUMBUS, OHIO
SOLD BY WALKER, EVANS & COGSWELL CO., CHARLESTON, S.C.

(9)

FILE NUMBER DATE OF RECORD	MORTGAGEES FAMILY NAMES	GIVEN NAMES ABCDEFGH	GIVEN NAMES IJKLMNO	GIVEN NAMES PQRSTUVWXYZ	MORTGAGORS	BOOK	PAGE	Amount	BRIEF DESCRIPTION, LOCATION, ETC. (Not Warranted)
23010 Mar. 14, 1983	Kissell	The Co.			<i>nee</i> Douglas H. Flalock	1597	781	65,000	Devergen R. sec. 15 Lot 371 Roseland Ct.
23147 Mar. 15, 1983	"	"			<i>nee</i> Arnold J. Bailey, III	Re-Record 1597	942	48,000	For orig. mty. see R&M St. 1593 Pg. 719. Lot 16
"	"	"			"	Re-Record 1597	942		Westwood R. sec. I Austin 30.
23177 Mar. 15, 1983	"	"			Arnold J. Bailey, III, <i>nee</i>	1597	950		Mty. assign. to S.C. State Housing Authority. For orig. mty. see R&M St. 1593 Pg. 719 & Re-Record St. 1597 Pg. 942
"	"	"			"	Re-Record 1597	950		
"	"	"			"	Re-Record 1597	950		
23256 Mar. 16, 1983	"	"			<i>nee</i> Michael D. Landmill	Re-Record 1598	74	23,000	For orig. mty. see R&M St. 1593 Pg. 947. & Re-Record St. 1595 Pg. 528. Lot 59 Dulland W. Dulland
"	"	"			"	Re-Record 1598	74		
23505 Mar. 18, 1983	"	"			<i>nee</i> William C. Cox	Re-Record 1598	357	61,750	For orig. mty. see R&M St. 1588 Pg. 782. & Re-Record St. 1589 Pg. 464. Lot 217 Fairman W. Duland area, Sec. 4
"	"	"			"	Re-Record 1598	357		
"	"	"			"	Re-Record 1598	357		
23630 Mar. 19, 1983	"	"			<i>nee</i> Willie N. Eastman, Jr.	1598	395	51,950	Sec. 2 Lot 131 Brea Forest
23638 Mar. 19, 1983	"	"			<i>nee</i> Willie N. Eastman, Jr.	1598	403		Mty. assign. to S.C. State Housing Authority. For orig. mty. see R&M St. 1599 Pg. 395
"	"	"			"	1598	403		
24314 Mar. 23, 1983	"	"			<i>etal</i> Richard Don Owenby	Re-Record 1599	196		Mty. assigned to S.C. State Housing Authority. For orig. mty. see R&M St. 1595 Pg. 826 Re-Record Pg. 1599 Pg. 179
"	"	"			"	Re-Record 1599	196		

INDIRECT or MORTGAGEE Index to Real Estate Mortgages — Greenville County, S. C.

() REG. U. S. PAT. OFFICE *Chas. McCott* County Indexes Since 1888 An Identifying Trade Mark

Open at Proper Tab according to First Letter or Letters of Name and refer to Buff Sub-Index sheet for page reference.

COTT FAMILY NAME INDEX No. 75 © 1949
MADE BY THE COTT INDEX COMPANY, COLUMBUS, OHIO
SOLD BY WALKER, EVANS & COBBSWELL CO., CHARLESTON, S.C.

FILE NUMBER DATE OF RECORD	MORTGAGEES FAMILY NAMES	GIVEN NAMES ABCDEFGHIJ	GIVEN NAMES JKLMNO	GIVEN NAMES PQRSTUWXYZ	MORTGAGORS	BOOK	PAGE	Amount	BRIEF DESCRIPTION, LOCATION, ETC. (Not Warranted)
24337 Mar. 25, 1983	Kissell	The Co.			<i>stal</i> Donald Keith Hresley	1599	128	.52 45,427	Lot N. Main St.
24363 Mar. 25, 1983	"	"			Linda L. Ashley	1599	136	.00 47,800	Clemson Hgts. Lot 36 West Dr.
24278 Mar. 25, 1983	"	"			<i>stal</i> Richard Paul Duenkel	1599	179	.00 44,175	see R.E.M. Bk. 1595 p. 826 Lot 3 Rolling Hills for org
24388 Mar. 28, 1983	"	"			<i>stal</i> Gregory H. Hammond	1599	214	.00 51,300	Lot 7 Hunters Pointe
24430 Mar. 28, 1983	"	"			<i>stal</i> Larry D. Knox	1599	223	.00 37,900	Sec. 4 Westings, Austin Sp. Lot 690 Yellow Wood Dr.
24444 Mar. 28, 1983	"	"			<i>stal</i> Gregory H. Hammond	1599	222		for mtg. see R.E.M. Book 1599 p. 214 mtg. assign. to S.C. State Housing Auth.
24446 Mar. 28, 1983	"	"			<i>stal</i> Larry D. Knox	1599	231		for mtg. see R.E.M. Book 1599 p. 223 mtg. assign. to S.C. State Housing Auth.
24497 Mar. 28, 1983	"	"			Linda L. Ashley	1599	331		for mtg. see R.E.M. Book 1599 p. 136 mtg. assign. to S.C. State Housing Auth.
24773 Mar. 30, 1983	"	"			<i>stal</i> Walter Stephen Alford	1599	639	.00 57,550	Reeddale Lot 25 Brandegee Cr.
24769 Mar. 30, 1983	"	"			<i>stal</i> Howard L. Andrews	1599	682	.00 34,200	ave. & Alice Rd. Lot 6 & Pt. lot 5 ex. Clemson
24789 Mar. 30, 1983	"	"			<i>stal</i> Howard L. Andrews	1599	690		with mtg. for mtg. see R.E.M. Bk. 1599 p. 682 mtg. assign. to S.C. State Housing
24851 Mar. 31, 1983	"	"			Wood J. Stone, Jr.	1599	778	.00 38,950	Lot
24877 Mar. 31, 1983	"	"			<i>stal</i> James Scott Gwington	1599	817	.00 36,250	Super Hwy Home Sites Lot 9 Roman Rd.
24907 Mar. 31, 1983	"	"			<i>stal</i> Billy R. Burch	1599	835	.00 52,010	Arundale Mt. Lot 22 & Pt. lot 21 N.
25422 Apr 4, 1983	"	"			<i>stal</i> Clifford D. Huff	1600	650	.00 35,150	Lot 65 Sunny Slopes Sec. I
25434 Apr. 4, 1983	"	"			<i>stal</i> Clifford P. Huff	1600	658		for mtg. see R.E.M. Bk. 1600 p. 650 mtg. assign. to S.C. State Housing Auth.

INDIRECT or MORTGAGEE Index to Real Estate Mortgages — Greenville County, S. C.

REG. U. S. PAT. OFFICE *Chas. McCulloch* County Indexes Since 1888 An Identifying Trade Mark

☞ Open at Proper Tab according to First Letter or Letters of Name and refer to Buff Sub-Index sheet for page reference.

COTT FAMILY NAME INDEX No. 75 © 1949
MADE BY THE COTT INDEX COMPANY, COLUMBUS, OHIO
SOLD BY WALKER, EVANS & COGSWELL CO., CHARLESTON, S.C.

(R)

FILE NUMBER	MORTGAGEES FAMILY NAMES	GIVEN NAMES ABCDEFGH	GIVEN NAMES IJKLMNO	GIVEN NAMES PQRSTUVWXYZ	MORTGAGORS	BOOK	PAGE	Amount	BRIEF DESCRIPTION, LOCATION, ETC. (Not Warranted)
25801 Apr. 6, 1983	Kissell	The			N. Ralph Anderson	1601	47	55,300 ^{.00}	Lot 4 Hwy. 14 Austin
25912 Apr. 7, 1983		Co.			Henry Frank Kowalski	1601	188	24,000 ^{.00}	more St. Lot 48 Blenheim Rd. +
25954 Apr. 7, 1983	"	"			James Leath Covington	1601	169		without forms see Reg. Mt. 1599, 817 Mtg. assign. to S.C. State Housing
26047 Apr. 8, 1983	"	"			K. Michael Dockins, et al	1601	301	30,600 ^{.00}	San Louis Hts. Point Mt. Dr. Lot 86 Cor. Lined Rd + Merritt Ave.
26604 Apr. 13, 1983	"	"			Vernon J. Catal	1601	937	18,000 ^{.00}	Notes Lot 21 Lois St. Oakland
27177 Apr. 19, 1983	"	"			Michael D. Loderonick	1602	606		Mtg. assigned to S.C. State Housing Authority. For Mtg. see M Bl 1593 Pg 979 Re-Record Blk 1595 Pg 528
27234 Apr. 20, 1983	"	"			Bob R. Jones	1602	712	37,700 ^{.00}	Dep Lot 24 Cool Brook Dr. Magnolia
27306 Apr. 20, 1983	"	"			Robert H. Thorn, et al	1602	875		Mtg. assigned to MASC Mtg. Marketing Corp. For Mtg. see REM Blk. 1590 Pg. 841
27306 Apr. 20, 1983	"	"			Robert H. Thorn, et al	1602	875		S.C. For Mtg. see REM Blk 1590 Pg 841 Mtg assigned to Bankers Trust of
27431 Apr. 21, 1983	"	"			William M. Martin, et al	1602	945	67,500 ^{.00}	pt lot 2 E Park St.
27765 Apr. 25, 1983	"	"			James A Jenkins, et al	1603	561	27,500 ^{.00}	lots 18, 19, + 20 Patton Rd.
27715 Apr. 25, 1983	"	"			Ward S. Stone Jr., et al	1603	428	55,450 ^{.00}	lot 27 + 27, Lot 1 Watts Ave,
27715 Apr. 25, 1983	"	"			Ward S. Stone Jr.	1603	431	24,900 ^{.00}	lot 4 Pendleton Rd.
27949 Apr. 26, 1983	"	"			Charles B. Stone	1603	704	48,000 ^{.00}	See See Mt. lot 33 Parson St Stone land

INDIRECT or MORTGAGEE Index to Real Estate Mortgages — Greenville County, S. C.

() REG. U. S. PAT. OFFICE *Chas. McCott* County Indexes Since 1888 An Identifying Trade Mark

Open at Proper Tab according to First Letter or Letters of Name and refer to Buff Sub-index sheet for page reference.

COTT FAMILY NAME INDEX No. 75 © 1949 MADE BY THE COTT INDEX COMPANY, COLUMBUS, OHIO SOLD BY WALKER, EVANS & COGSWELL CO., CHARLESTON, S.C.

FILE NUMBER DATE OF RECORD	MORTGAGEES FAMILY NAMES	GIVEN NAMES ABCDEFGHIJ	GIVEN NAMES JKLMNO	GIVEN NAMES PQRSTUWXYZ	MORTGAGORS	BOOK	PAGE	Amount	BRIEF DESCRIPTION, LOCATION, ETC. (Not Warranted)
27945 April 26, 1983	Kissell	The Co.			J. Mark Wells, et al	1603	738	57,100 ^{.00}	Sheldon Lot 21 Oak St. W. W. Johnston for mtg. see R.E.M. Bk 1592 Pg. 315
27998 Apr 26, 1983	"	"			Jerome Dickey, et al	1603	846		mtg. assigned to Fleet Mtg. Corp. Park
28215 April 28, 1983	"	"			Gus Allen Adams, Jr et al	1604	96	43,600 ^{.00}	Lot 119 + Pt. Lot 120 Douglas
28246 April 28, 1983	"	"			Kathryn M. Curry	1604	138	36,575 ^{.00}	Lot 9 Water Ave. Pickwick Sts.
28298 April 28, 1983	"	"			Bene D. Dowler, et al	1604	240	36,000 ^{.00}	Lot B Sec 3 Cherokee Tract auth. for mtg. see R.E.M. Bk 1604 Pg. 96
29346 Apr 28, 1983	"	"			Gus Allen Adams, Jr et al	1604	104		mtg. assigned to S.C. State Housing auth. for mtg. see R.E.M. Bk 1604 Pg. 138
28345 Apr 28, 1983	"	"			Kathryn M. Curry	1604	146		mtg. assigned to S.C. State Housing
28466 Apr 29, 1983	"	"			Melvin Johnson, et al	1604	397	30,400 ^{.00}	245. pt. lots 55 + 54 Knop at Blended
28576 Apr 29, 1983	"	"			Melvin Johnson, et al	1604	672		auth. for mtg. see R.E.M. Bk 1604 Pg. 397 mtg. assigned to S.C. State Housing
28655 May 2, 1983	"	"			Eugene R. Melashenko, et al	1604	746	36,575 ^{.00}	pt Lot 48 Xittle Dr Park
28940 May 3, 1983	"	"			Joseph C. Miller, et al	1605	70	42,275 ^{.00}	Lot 23 + 24 Jiggan Dr Cordine auth. for mtg. see R.E.M. Bk 1605 Pg. 70
28929 May 3, 1983	"	"			Joseph L. Miller, et al	1605	77		mtg. assigned to S.C. State Housing
29082 May 4, 1983	"	"			Doray D. et al	1605	315	35,000 ^{.00}	1.56 New Langford Rd Sec A, Woodville, etc.
29186 May 5, 1983	"	"			Merald R. Glor	1605	442	30,700 ^{.00}	Lot 10 Ch. Oak + Spruce Sts. Xittle - Down Xittle
29186 May 5, 1983	"	"			Donald R. Blum	1605	445	19,100 ^{.00}	pt. lots 30 + 31 Con. Oak + Bayberry Sts. for mtg. see R.E.M. Bk 1605 Pg. 801
29478 May 9, 1983	"	"			Vickie A. Jenkins	1605	809		mtg. assign. S.C. State Housing Auth.

INDIRECT or MORTGAGEE Index to Real Estate Mortgages — Greenville County, S. C.

34
(5)

REG. U. S. PAT. OFFICE *Chas McCott* County Indexes Since 1888 An Identifying Trade Mark

Open at Proper Tab according to First Letter or Letters of Name and refer to Buff Sub-Index sheet for page reference.

COTT FAMILY NAME INDEX No. 75 © 1949
MADE BY THE COTT INDEX COMPANY, COLUMBUS, OHIO
SOLD BY WALKER, EVANS & COGSWELL CO., CHARLESTON, S.C.

FILE NUMBER DATE OF RECORD	MORTGAGEES FAMILY NAMES	GIVEN NAMES ABCDEFGH	GIVEN NAMES IJKLMNO	GIVEN NAMES PQRSTUVWXYZ	MORTGAGORS	BOOK	PAGE	Amount	BRIEF DESCRIPTION, LOCATION, ETC. (Not Warranted)
29494 May 9, 1983	The Kissell				R. Edward Leslie, et al	1605	760	.00 27,000	Lot 5 Stephenson Rd.
29509 May 9, 1983	"	"			Vickie A Jenkins	1605	801	.00 33,200	Sec. 5 Lot 5 Rockvale Dr. Rockvale
29580 May 9, 1983	"	"			William A. Cleveland, et al	1605	841	.00 41,000	Lot Buncrooke Hl.
29721 May 10, 1983	"	"			Kendall C. McKinney, et al	1606	80		for mtg. on Rem Ch. 1592 pg. 480 mtg. assigned to First mtg. corp.
29826 May 11, 1983	"	"			William C. Austell, et al	1606	125	.00 110,000	Lot 6 Cleveland Hl.
30079 May 12, 1983	"	"			David R. Stone, et al	1606	463		for mtg. on REM Ch. 1592 pg. 864 mtg. assign. First mtg. corp.
30049 May 12, 1983	"	"			Nevel Tucker, Jr. et al	1606	325	.00 60,350	4.55 acres ME Kelcey Rd.
30158 May 13, 1983	"	"			Gilbert W. Garretson	1606	473		for mtg. on REM Ch. 1606 pg. 465 mtg. assign. S.C. State Housing Auth.
30246 May 13, 1983	"	"			Rita S. Manning	1606	625		for mtg. on REM Ch. 1606 pg. 615 mtg. assign. S.C. State Housing Auth.
30151 May 13, 1983	"	"			Gilbert W. Garretson	1606	465	.00 46,000	"Cardinal Park" Lot 22 Tiffany Dr.
30238 May 13, 1983	"	"			Rita S. Manning	1606	615	.00 42,000	Estate Mauldin Lot 9 Sigmon Dr. Verdun
30430 May 17, 1983	"	"			William M. Martin et al	1606	851	.00 29,450	Boyer farm addition Lot 144 Pottigru St.
30852 May 19, 1983	"	"			J. Mark Wells, et al	1607	223	.00 52,100	Jamarack Trail Lot 2 Cor. S.C. Hwy 253 +
30993 May 20, 1983	"	"			James H. Young, Jr. et al	1607	419	.00 74,500	North Ecto. Sec. 4 Lot 14 Del Norte Rd. Del
30913 May 20, 1983	"	"			William H. Huggins, et al	1607	456	.00 30,300	Re-Record on REM Ch. 1593 pg. 91 Lot 22 Hickory Dr. in orig
31646 May 24, 1983	"	"			Kenneth H. Laraway	1608	229	.00 50,000	Palmetto Meadows Lot 7 Hunters Trail

INDIRECT or MORTGAGEE Index to Real Estate Mortgages — Greenville County, S. C.

REG. U. S. PAT. OFFICE *Chas. McClellan* County Indexes Since 1888 An Identifying Trade Mark

Open at Proper Tab according to First Letter or Letters of Name and refer to Buff Sub-Index sheet for page reference.

COTT FAMILY NAME INDEX No. 75 © 1949
MADE BY THE COTT INDEX COMPANY, COLUMBUS, OHIO
SOLD BY WALKER, EVANS & COGSWELL CO., CHARLESTON, S.C.

FILE NUMBER DATE OF RECORD	MORTGAGEES FAMILY NAMES	GIVEN NAMES ABCDEFGH	GIVEN NAMES IJKLMNO	GIVEN NAMES PQRSTUVWXYZ	MORTGAGORS	BOOK	PAGE	Amount	BRIEF DESCRIPTION, LOCATION, ETC. (Not Warranted)
31684 May 27, 1983	The Kissell	Company			Cynthia A. Jerry	1608	318	.00 40,500	Lot 21 Tiffany Dr. Cardinal Park
31867 May 27, 1983	"	"			Gary R. Patterson, et al	1608	496	.00 51,300	Pt. Lot 2, Harcourt St. Stone Land Co.
31874 May 27, 1983	"	"			Donald D. Meacham, et al	1608	559	.00 47,500	Lot 2 Cardinal Dr. Clark Springs Tp.
31885 May 27, 1983	"	"			David A. Jernell, et al	1608	613	.00 22,700	Lot 6 U Drive (Bainbridge)
31818 May 27, 1983	"	"			Cynthia A. Jerry	1608	326		for mtg. see REM Bk. 1608 pg. 318
31827 May 27, 1983	"	"			Gary R. Patterson, et al	1608	504		mtg. assign. S.C. State Housing Auth.
31831 May 27, 1983	"	"			Donald D. Meacham, et al	1608	567		for mtg. see REM Bk. 1608 pg. 496
31856 May 27, 1983	"	"			David A. Jernell, et al	1608	632		mtg. assign. S.C. State Housing Auth.
32059 May 30, 1983	"	"			Kathryn M. Curry	1608	831	.00 36,575	for mtg. see REM Bk. 1608 pg. 559
32576 Jun 2, 1983	"	"			Anthony Signorile, et al	1609	692	.00 62,000	mtg. assign. S.C. State Housing Authority
32728 Jun 3, 1983	"	"			Kathryn M. Curry	1609	930		for mtg. see REM Bk. 1604 pg. 138
32781 Jun 3, 1983	"	"			Samuel G. Rorey	1609	933	.00 9,000	1604 pg. 138 & re-record 1608 pg. 831
32882 Jun 6, 1983	"	"			Jerry N. Nash	1610	136	.00 64,600	Judson Hills Village
32880 Jun 6, 1983	"	"			Jerry N. Nash	1610	139	.00 64,600	Lot 80 Fourth St. Sec 6
33452 Jun 10, 1983	"	"			Michael J. McKinney, et al	1610	923	.00 48,000	Pt. Lot 22 & 23
									Pt. Lot 23
									Pepper Tree
									Lot 5 Sundown Circle

INDIRECT or MORTGAGEE Index to Real Estate Mortgages - Greenville County, S. C.

Open at Proper Tab according to First Letter or Letters of Name and refer to Buff Sub-Index sheet for page reference.

KEYS PRINTING CO.

FILE NUMBER DATE OF RECORD	MORTGAGEES FAMILY NAMES	GIVEN NAMES ABCDEFGH	GIVEN NAMES IJKLMNO	GIVEN NAMES PQRSTUVWXYZ	MORTGAGORS	BOOK	PAGE	AMOUNT	BRIEF DESCRIPTION, LOCATION, ETC. (NOT WARRANTED)
33695 June 13, 1983	The Kissell				etal William H. Shropshire	1611	136	.00 39,750	Mauldin Lot 121 Paxton Ave. Glendale
33739 June 13, 1983	"	"	"	"	John Neil Weeks etal	1611	187	.00 37,450	Lot 1 Okes Rd.
33953 June 15, 1983	"	"	"	"	Richard L. Zucker	1611	443	.00 28,650	England Park Lot 21 G. Bate Dr. + Tinsdale Rd.
33951 June 15, 1983	"	"	"	"	Joe B. Thomeason	1611	444	.00 27,000	Sec 2 Lot 90 Ashe St. Dunbar Mill Valley
33955 June 15, 1983	"	"	"	"	Alan C. Emery etal	1611	449	.00 56,750	Lot 65 Traveland Hill Sec III
33995 June 15, 1983	"	"	"	"	Clifford C. Zeng etal	1611	505	.00 42,700	Re-record mto + through. Don Q. ju Lem. St. 161807. 389 Lot 2 Pembroke Tr. Cheshire 24.
34160 June 16, 1983	"	"	"	"	Sylvia M. Dubrowsky	1611	822	.00 23,000	Colonial Hills Sec. 4 Lot 180 Heathwood Dr.
34456 June 20, 1983	"	"	"	"	J Mark Welch, etal	1612	149	.00 17,000	Valencia Dr. Pine Crest Farms Lot 10-A Cor. White Horse Rd. Etn.
34568 June 21, 1983	"	"	"	"	Adam Hall, Jr.	1612	236	.00 27,250	Lot 4 Warren Court Forest
35484 June 28, 1983	"	"	"	"	John W. Oliver etal	1613	321	.00 153,000	Lot 59 Michaux Dr. "Club"
35829 June 30, 1983	"	"	"	"	Fredrick D Smith etal	1613	785	.01 25,400	Lot 5 Prickney St. Sec. 10
35887 June 30, 1983	"	"	"	"	Eric A. Thomas, etal	1613	829	.00 68,500	Lot 158 Neyenger Place North Park
174 July 1, 1983	"	"	"	"	Timothy C. Thompson etal	1614	293	.00 45,000	Lot 42 North Park Dr. Augusta Rd. Ranches
336 July 5, 1983	"	"	"	"	David R. Young, etal	1614	578	.00 27,200	Lot 203 Old Augusta Rd.
681 July 7, 1983	"	"	"	"	Jonnie E. Freeman, Jr.	1614	990	.00 46,300	84/100 Acres Dixie Down Apt.
802 July 8, 1983	"	"	"	"	Donald R. Blair	1615	115	.00 19,100	Pl. lots 30 + 31 Car Hill + Bayton St.

34 () INDIRECT or MORTGAGEE Index to Real Estate Mortgages -- Greenville County, S. C.

Open at Proper Tab according to First Letter or Letters of Name and refer to Buff Sub-Index sheet for page reference.

KEYS PRINTING CO.

FILE NUMBER DATE OF RECORD	MORTGAGEES FAMILY NAMES	GIVEN NAMES ABCDEFGH	GIVEN NAMES IJKLMNO	GIVEN NAMES PQRSTUVWXYZ	MORTGAGORS	BOOK	PAGE	AMOUNT	BRIEF DESCRIPTION, LOCATION, ETC. (NOT WARRANTED)
916 July 8, 1983 1334	The Kissell	Company			David W. Glenn, et al	1615	245	30,000 ^{.00}	Lot 13 Melville Ave. Road Hills
July 13, 1983 1385	"	"			Tonya L. Miller	1615	785	38,500 ^{.00}	Lot 38 Cammer ave. Augusta Ga. Mtg. by Leg. by 1531 pg. 212 taken in from Judgment Ref # 83-3866
July 13, 1983 1792	"	"			William R. Kennedy, et al	1615	832		
July 18, 1983 1934	"	"			David L. Sanders, et al	1616	360	58,500 ^{.00}	Lot 457 del. Route Dec. V North Park
July 18, 1983 2528	"	"			Conrad K. Shuler, et al	1616	369	54,100 ^{.00}	Lot 644 pt. lot 63 North Park Dr.
July 22, 1983 2609	"	"			Thomas E. Shiflet, et al	1617	252	45,350 ^{.00}	Lot 35 Greenfield also alleyway rights
July 25, 1983 3363	"	"			Allen R. Stogner, et al	1617	430	44,000 ^{.00}	Pt. Lot 142 W. Earle St
July 29, 1983 3511	"	"			Patricia R. Anderson, et al	1618	451	14,050 ^{.00}	Lot 10 "A" St. Judson Mill
Aug 1, 1983 3982	"	"			R. Mack Stephens, et al	1618	642	32,500 ^{.00}	Lot 33 Bear Branch St. Baltimore
Aug 3, 1983 4090	"	"			Salvadge Sherman, et al	1619	287	25,150 ^{.00}	Lot 13 Catwood Terrace Bk C
Aug 3, 1983 4208	"	"			Ward A. Stone, Jr.	1619	524	35,700 ^{.00}	Pt. lot 8 Washington Dr. 4th. Park
Aug 4, 1983 4485	"	"			Margie Marie Griffin, et al	1619	620	19,450 ^{.00}	Lot 159 Crosby Cir. Paramount
Aug 8, 1983 4590	"	"			Ward A. Stone, Jr.	1620	27	37,500 ^{.00}	Lot 6 West Greenville Vernon Springs
Aug 8, 1983 4584	"	"			James R. Clardy, et al	1620	106	24,100 ^{.00}	Lot 4 Briggs Ave. (Bailey St.) auth. in Mtg. see REMBk 1618 pg 642 Mtg assigned to S.C. State Housing
Aug 8, 1983 4695	"	"			R. Mack Stephens, et al	1620	6		
Aug 9, 1983	"	"			Mark K. Stewart	1620	268	24,250 ^{.00}	Lot 114 Dupont Dr. Inglewood Pk.

INDIRECT or MORTGAGEE Index to Real Estate Mortgages — Greenville County, S. C.

3
(u)

Open at Proper Tab according to First Letter or Letters of Name and refer to Buff Sub-Index sheet for page reference.

FILE NUMBER DATE OF RECORD	MORTGAGEES FAMILY NAMES	GIVEN NAMES ABCDEFGH	GIVEN NAMES IJKLMNO	GIVEN NAMES PQRSTUVWXYZ	MORTGAGORS	BOOK	PAGE	Amount	BRIEF DESCRIPTION, LOCATION, ETC. (Not Warranted)
4854 Aug 10, 1983	The Kissell				David R. Stone	1620	478	48,850 ^{.00}	Court Lot 3 Dime St. Washington
4854 Aug 10, 1983	"				Ward S. Stone, Jr.	1620	481	48,850 ^{.00}	Court Lot 2 Dime St. Washington
4854 Aug 10, 1983	"				Ward S. Stone, Sr.	1620	484	37,350 ^{.00}	Court Lot 6 Dime St. Washington
4854 Aug 10, 1983	"				Ward S. Stone, Jr.	1620	490	37,350 ^{.00}	Court Lot 5 Dime St. Washington
4854 Aug 10, 1983	"				Ward S. Stone, Sr.	1620	493	48,850 ^{.00}	Court Lot 1 Dime St. Washington
5021 Aug. 11, 1983	"				C. Don Whilden, et al	1620	563	16,550 ^{.00}	Lot on Hammett & Mill St.
5021 Aug 11, 1983	"				C. Don Whilden, et al	1620	566	23,250 ^{.00}	Plots Lot 14 Friendly St. Friendly
5024 Aug 11, 1983	"				Daniel W. Bishop, et al	1620	667	29,450 ^{.00}	Lot 8
5364 Aug 15, 1983	"				Martin E. Abram, III	1621	82	29,450 ^{.00}	Lot 3 Dubland Dr.
5371 Aug 15, 1983	"				Charles B. Stone	1621	86	48,850 ^{.00}	Court Lot 7 Washington Ct. Washington
5368 Aug 15, 1983	"				Phillip E. Kirven	1621	89	48,850 ^{.00}	Lot 4 Dime St. Washington Court
5371 Aug 15, 1983	"				Charles B. Stone, et al	1621	92	51,750 ^{.00}	Lot 1, Dime St. Washington Court
5915 Aug. 19, 1983	"				Jack R. Anderson, et al	1621	867	31,450 ^{.00}	Part of Lot 8 S. Haven Dr. Buncombe
5984 Aug. 19, 1983	"				Jerry H. Madah	1622	55		Trinity. see Rem. Ch. 1610 pg. 136 Trinity. see Rem. Ch. 1620 pg. 566
6650 Aug 25, 1983	"				C. Don Whilden, et al	Re-Record 1622	876	23,250 ^{.00}	Lot 14 Friendly St. Friendly Hts.

mu

INDIRECT or MORTGAGEE Index to Real Estate Mortgages — Greenville County, S. C.

()
 Open at Proper Tab according to First Letter or Letters of Name and refer to Buff Sub-Index sheet for page reference.

FILE NUMBER DATE OF RECORD	MORTGAGEES FAMILY NAMES	GIVEN NAMES ABCDEFGHIJ	GIVEN NAMES JKLMNOPQ	GIVEN NAMES RSTUVWXYZ	MORTGAGORS	BOOK	PAGE	Amount	BRIEF DESCRIPTION, LOCATION, ETC. (Not Warranted)
Aug 26, 1983 6980	The Kissell	Company			Ernest Chandler et al	1622	946	26,450	Lot 191 Paramount Park for mtg. see REM ch. 1527 pg. 620
Aug 29, 1983 6960	"	"			Luther Marvin Johnson et al	1623	76		Release Lien from Judgment & Roll #83-3931
Sept 13, 1983 8627	"	"			Denzell R. Blair	1625	406	20,800	Lot 12 Heatherly Dr.
Sept 15, 1983 8915	"	"			Michael H. Shalaby et al	1625	924	14,800	Old Augusta Rd. Monticello Hgls. Lot 22 & Pt. lots 21, 23 & 25
Sept 15, 1983 8824	"	"			Boyer D. Stamey, et al	1625	642	27,000	Green Lots 11 & 12 Hammond Ave. for mtg. see REM ch. 1607 pg. 419
Sept 15, 1983 8791	"	"			James H. Young, Jr. et al	1625	655		mtg. assigned to M&C mtg. marketing Corp. Trustee for mtg. see REM ch. 1607 pg. 419
Sept 15, 1983 8791	"	"			" " "	1625	656		mtg. assigned to Bankers Trust of S.C. as Corp. for mtg. see REM ch. 1608 pg. 229
Sept 15, 1983 8791	"	"			Kenneth H. Laraway	1625	657		mtg. assigned to M&C mtg. marketing Trustee. for mtg. see REM ch. 1608 pg. 229
" 8791	"	"			" " "	1625	658		mtg. assigned to Bankers Trust of S.C. as Corp. for mtg. see REM ch. 1608 pg. 240
Sept 15, 1983 8791	"	"			Bruce G. Fowler, et al	1625	659		mtg. assigned to M&C mtg. marketing Trustee. for mtg. see REM ch. 1604 pg. 240
" 8973	"	"			" " "	1625	660		mtg. assigned to Bankers Trust of S.C. as
Sept 16, 1983 9124	"	"			Richard S. Copeland	1625	990	59,450	"Holly Springs" Sec. I Mauldin Lots 39 & 40 Brook Bend Ct.
Sept 16, 1983 9203	"	"			Don R. Rogers, et al	1626	180	68,900	"Monticello Estate" Lots 75 & 76 N. Monticello Rd.
Sept 19, 1983 9368	"	"			Charles B. Stone, et al	1626	276	22,700	Lot 3 Mill
Sept 20, 1983 10210	"	"			Jerry C. Kennedy	1626	576	34,000	Lot 46 Sec. I Victor Monaghan
Sept 21, 1983	"	"			Pierre E. St. Louis, et al	1627	633	41,493	Lot 197 Army Slope Sec. III

INDIRECT or MORTGAGEE Index to Real Estate Mortgages — Greenville County, S. C.

Open at Proper Tab according to First Letter or Letters of Name and refer to Buff Sub-Index sheet for page reference.

(V)

FILE NUMBER DATE OF RECORD	MORTGAGEES FAMILY NAMES	GIVEN NAMES ABCDEFGH	GIVEN NAMES IJKLMNO	GIVEN NAMES PQRSTUVWXYZ	MORTGAGORS	BOOK	PAGE	Amount	BRIEF DESCRIPTION, LOCATION, ETC. (Not Warranted)
10257 Sept. 27, 1983	The Kissell				Michael H. Shalutz et al	Re-Record 1627	678	14,800	orig. au Rem Bk. 1625 pg. 924 lot 22 + pt. lots 21, 23 + 25 Old Regent Rd
11338 Oct 5, 1983	"	"	"	"	Billy C. Hill	1629	289	32,000	2 1/2 ac. Lot 106 W. Marion Rd. Parker
11391 Oct. 6, 1983	"	"	"	"	Mary P. Lancianese et al	1629	470	45,000	Spagn. Is. Lot 7 Cardinal Dr. Chick
11433 Oct. 6, 1983	"	"	"	"	Mary P. Lancianese et al	1629	478		For mtg. au Rem Bk. 1629 pg 470 Mtg. assigned S.C. State Housing Auth.
11515 Oct. 7, 1983	"	"	"	"	Gerald R. Glur	1629	606	30,300	Lot 8 + pt. lot 7 Marlocke Dr.
11523 Oct. 7, 1983	"	"	"	"	Marvin E. Abrams, III et al	Re-Record 1629	621	29,450	orig. REM Bk 1621 pg 82 Lot 3 Deheland Dr. For Orig
13394 Oct. 24, 1983	"	"	"	"	Wanda L. York	1632	149	31,950	Lot 21 Dupon Ave. Highland
13451 Oct 25, 1983	"	"	"	"	Eric A. Thomas et al	1632	343		Cap. for mtg. au Rem Bk. 1613 pg. 829 Mtg. assigned to MERIC mtg. marketing
13451 Oct 25, 1983	"	"	"	"	Eric A. Thomas et al	1632	344		2. for mtg. au Rem Bk. 1613 pg. 829 Mtg. assigned to Banker Trust of S.C.
13581 Oct. 26, 1983	"	"	"	"	Thomas E. Allen et al	1632	465	48,693	lots 1 + 2 Knollwood Ct.
13888 Oct. 28, 1983	"	"	"	"	William J. Rucker et al	1632	836	22,900	Part Lot 29 N. Glenn Dr. Buncombe
14221 Oct 31, 1983	"	"	"	"	Bryan K. Fowler et al	1633	371	39,400	Lot 21 Hale Dr. Pinckney
14199 Oct 31, 1983	"	"	"	"	Bryan K. Fowler et al	1633	379		For mtg. au Rem Bk. 1633 pg. 371 Mtg. assign. S.C. State Housing Auth.
14351 Nov 1, 1983	"	"	"	"	Scott M. DeCrosta	1633	591	50,000	Lot 83 Horizon Dr. Brentwood
14411 Nov 1, 1983	"	"	"	"	Bob R. Jones	1633	654	33,216	00 rd. "Breathin' Hgts." Sec. I Lot 6 + pt. lot 7 Chestnut Ridge
14493 Nov 2, 1983	"	"	"	"	Jerry Eugene Sullivan	1633	826	14,550	00 Lot Olive Ave.

INDIRECT or MORTGAGEE Index to Real Estate Mortgages — Greenville County, S. C.

Open at Proper Tab according to First Letter or Letters of Name and refer to Buff Sub-Index sheet for page reference.

FILE NUMBER DATE OF RECORD	MORTGAGEES FAMILY NAMES	GIVEN NAMES ABCDEFGHIJ	GIVEN NAMES KLMNO	GIVEN NAMES PQRSTUWXYZ	MORTGAGORS	BOOK	PAGE	Amount	BRIEF DESCRIPTION, LOCATION, ETC. (Not Warranted)
14961 Nov. 4, 1983	2 nd Kissell	Company			Billy C. Hall	1634	222	.00 23,590	Pt. Lot 259 Cornelia St.
14981 Nov. 7, 1983	"	"			William J. Rucker ^{et al}	Re-Record 1634	360	.00 22,900	Part - 2 nd mtg. see REMBk 1632 pg. 836 Lot 29 N. Haven Dr. Buncombe
15155 Nov. 8, 1983	"	"			Edwin R. Heaton ^{et al}	1634	531	.00 136,000	Lot 14 Clut Court
15199 Nov. 9, 1983	"	"			James Douglas Blake ^{et al}	1634	576	.00 57,000	5.09 Acre on S. Kelley Rd In mtg. see REMBk 1625 Pg 990
15132 Nov. 4, 1983	"	"			Richard A. Copeland	1634	528	.00	Mtg. assigned to Fleet Mtg. Corp. "See 1461."
15224 Nov. 9, 1983	"	"			Leonard N. Seovel ^{et al}	1634	600	.00 36,050	Lot 3 Stevenson Lane
15252 Nov. 9, 1983	"	"			Richard J. Cash	1634	630	.00 29,500	Prop. Reg. Unit 38 Bridgeway Horiz
15415 Nov. 10, 1983	"	"			Jimmy L. Hampton ^{et al}	1634	865	.00	In mtg. see REMBk 1491 pg. 987 Mtg. assigned to the Kemble Co. Berry Rd.
15462 Nov. 11, 1983	"	"			W. Alan Farley ^{et al}	1634	870	.00 40,000	Lot 5 Cor. Enore Rd &
15452 Nov. 11, 1983	"	"			W. Alan Farley ^{et al}	1634	878	.00	Auth. In mtg. see REMBk 1634 Pg 870 Mtg. assigned to S.C. State Housing
15857 Nov. 15, 1983	"	"			Dennis L. Woodrum ^{et al}	1635	451	.00 54,444	Lot 14 Kendall Green
16938 Nov. 25, 1983	"	"			Wood S. Stone ^{et al}	1636	972	.00 34,000	Lot 1 Neal St.
17059 Nov. 28, 1983	"	"			Dennis L. Woodrum ^{et al}	Re-Record 1637	162	.00 54,444	see REMBk 1635 Pg 451 Lot 14 Kendall Green. In Orig.
17130 Nov. 29, 1983	"	"			William R. Waldrop ^{et al}	1637	303	.00 23,100	Lot, Jugalos Rd.
17628 Dec. 1, 1983	"	"			Trena D. Hester ^{et al}	1638	95	.00 52,000	Lot 22 Quincey Ave. SERT
17458 Dec. 1, 1983	"	"			Wanda L. York	Re-Record 1638	131	.00 31,950	In Orig. see REMBk 1632 pg. 149 Lot 21 Dupas Ave. Highland

INDIRECT or MORTGAGEE Index to Real Estate Mortgages — Greenville County, S. C.

()
 Open at Proper Tab according to First Letter or Letters of Name and refer to Buff Sub-Index sheet for page reference.

FILE NUMBER DATE OF RECORD	MORTGAGEES FAMILY NAMES	GIVEN NAMES ABCDEFGH	GIVEN NAMES IJKLMNO	GIVEN NAMES PQRSTUVWXYZ	MORTGAGORS	BOOK	PAGE	Amount	BRIEF DESCRIPTION, LOCATION, ETC. (Not Warranted)
19555 Dec. 20, 1983	The Kissell	Company			Robert W. Presnell	Re-Record mtg. assigned 1640 621		.00 41,700	In orig. rec RE Mbk 1638 Pg 349 Lot 208 Westwood, No. 11 & 1/2
19616 Dec. 20, 1983	"	"			Michael E. Clinton	mtg. assigned 1640 705		.00 53,000	Lot 12 Quincy Acres Sec. 5
19785 Dec. 21, 1983	"	"			J. D. Herron	1640 948		.00 59,053	Brook Forest Lot 181 + part lot 100
19934 Dec. 22, 1983	"	"			Charles Larry Brimann et al	Re-Record 1641 362		.00 50,000	In orig. rec RE Mbk 1638 Pg 484 Lot 148 Pine Brook Forest
19991 Dec. 23, 1983	"	"			John P. Dietrich Jr. et al	1641 468		.00 47,761	Lot on E. Elphinstone Rd
20093 Dec. 27, 1983	"	"			J. Calvin Summey Jr. et al	1641 567		.00 45,600	Spring Lot 17 Holly Lane "Holly"
20159 Dec. 27, 1983	"	"			J. Calvin Summey Jr. et al	1641 575		.00	Auth. In mtg. see RE Mbk 1641 Pg 567 mtg. assigned to S.C. State Housing
20280 Dec. 28, 1983	"	"			David M. Robinson	1641 732		.00 35,500	Lots - Sec D Lots 3, 4 & 5 David St Stone
20307 Dec. 29, 1983	"	"			Charles Douglas Fletcher	1641 822		.00 37,900	Forest etc Lot 30 E Belvidere Rd "Sandy"
20964 Jan. 4, 1984	"	"			James Michael Coston	1642 687		.00 34,613	+ Edisto St Shannon Terrace Pt. lots 25 & 26 on Brookwood Cir
21514 Jan. 10, 1984	"	"			J. Mark Wells, et al	1643 338		.00	In mtg. see RE Mbk 1607 Pg 223 Mtg. assigned to Fleet Mtg. Corp
21658 Jan. 11, 1984	"	"			O. R. Fox Properties	1643 467		.00 15,043	Millie Village Sec 4 Pt. lot 20 Reberth St. Jackson
21705 Jan. 11, 1984	"	"			D. Catherine Stoudenmire	1643 585		.00 33,000	Lot 94 "Sunset Hills"
21725 Jan. 11, 1984	"	"			D. Catherine Stoudenmire	1643 600		.00	Auth. In mtg. see RE Mbk 1643 Pg 585 Mtg. assigned to S.C. State Housing
22074 Jan. 16, 1984	"	"			Michael A. Dixon	1643 856		.00	In mtg. see RE Mbk 1568 Pg 887 Release from Judgment No. 83-6982
22238 Jan. 17, 1984	"	"			Jersey C. Kennedy, et al	1644 125		.00 25,857	M. Maghan Miller, Sec 4 Lot 15 Dixie St. Victor

INDIRECT or MORTGAGEE Index to Real Estate Mortgages — Greenville County, S. C.

Open at Proper Tab according to First Letter or Letters of Name and refer to Buff Sub-Index sheet for page reference.

(X)

FILE NUMBER DATE OF RECORD	MORTGAGEES FAMILY NAMES	GIVEN NAMES ABCDEFGHIJ	GIVEN NAMES KLMNO	GIVEN NAMES PQRSTUVWXYZ	MORTGAGORS	BOOK	PAGE	Amount	BRIEF DESCRIPTION, LOCATION, ETC. (Not Warranted)
22370 Jan 14, 1984	The Kissell		Company		John C. King, et al	1644	359	32,000	Book 17 Lot 17 Liffony Dr. "Cardinal
22349 Jan 18, 1984	"	"	"		John C. King, et al	1644	367		Auth. In mtg. see Rem. Bk. 1644 p. 359 mtg. assigned to S.C. State Housing
22766 Jan 23, 1984	"	"	"		John P. Netrich, Jr. et al	Re-Record 1644	956	47,761	See Rem. Bk. 1641 p. 468 Lot 115 Elhamer Rd. For Drig.
23223 Jan 27, 1984	"	"	"		Albert B. Hornaby et al	1645	583	98,800	Sec. 2 Sugar Creek Lot 545 Cherrywood Tract
23548 Jan 31, 1984	"	"	"		Dennis S. Grey et al	1646	13	38,900	Gate - Long Pt. Lot 40 + Pt. Lot 41 Barbours
23610 Jan 31, 1984	"	"	"		Dennis S. Grey et al	1646	24		Auth. In mtg. see Rem. Bk. 1646 p. 13 mtg. assigned to S.C. State Housing
23691 Feb 1, 1984	"	"	"		Richard Everett Caswell et al	1646	230	37,000	Chatham Dr. Lot 256 Augusta Area
23910 Feb 2, 1984	"	"	"		Billy C. Hill	1646	531	23,879	Miss Valley Lot 33 Vance St. Sec. A. Woodland
24378 Feb 7, 1984	"	"	"		Wanda C. Cobb	1647	100	18,307	Sec. 2 Lots 6 & 7 Blue Mt. Ests.
24334 Feb 7, 1984	"	"	"		Ward S. Stone, Jr. et al	1647	114		In mtg. see Rem. Bk. 1620 p. 27 mtg. assigned to First Mtg. Corp.
24334 Feb 7, 1984	"	"	"		Mark K. Stewart	1647	115		In mtg. see Rem. Bk. 1620 p. 268 mtg. assigned to First Mtg. Corp.
24334 Feb 7, 1984	"	"	"		Jack R. Dandrea et al	1647	116		In mtg. see Rem. Bk. 1621 p. 867 mtg. assigned to First Mtg. Corp.
24334 Feb 7, 1984	"	"	"		Ward S. Stone, Jr.	1647	117		In mtg. see Rem. Bk. 1620 p. 484 mtg. assigned to First Mtg. Corp.
24502 Feb 8, 1984	"	"	"		Brian L. Smith et al	1647	218	56,000	Lots. Sec. 2 Lot 63 Brookeran Dr. Knellwood
24490 Feb 8, 1984	"	"	"		Wanda L. York	1647	290		Mtg. assigned. Fed. Home Loan Mtg. Corp. - In mtg. see Rem. Bk. 1632 p. 1494 in Manual 1638 p. 131
	"	"	"		"	1647	290		

INDIRECT or MORTGAGEE Index to Real Estate Mortgages — Greenville County, S. C.

Open at Proper Tab according to First Letter or Letters of Name and refer to Buff Sub-Index sheet for page reference.

FILE NUMBER DATE OF RECORD	MORTGAGEES FAMILY NAMES	GIVEN NAMES ABCDEFGH	GIVEN NAMES IJKLMNO	GIVEN NAMES PQRSTUWXYZ	MORTGAGORS	BOOK	PAGE	Amount	BRIEF DESCRIPTION, LOCATION, ETC. (Not Warranted)
25484 Feb. 17, 1984	The Kissell	Company			G. R. Joy Properties	1648	537	23,988	Mill Sec 4 Lot 20A Second Ave. Judah
25780 Feb. 22, 1984	"	"			Richard J. Cash	1648	994		75A Mtg. du Rep. Bl. 1634 pg. 630 Mtg assigned to Empire of America
25911 Feb. 23, 1984	"	"			Thomas N. Whiteside	1649	79	40,000	Lot 6 Montrose Dr. Montrose Riverside
26273 Feb. 27, 1984	"	"			Jeffrey A. Nelson	1649	472	41,700	Lot 21 Reunion Dr.
26631 Feb. 29, 1984	"	"			David Neal Harvey	1649	978	40,750	Lot 187 Westwood South East autho. In Mtg. 22M Bl. 1649 pg. 978
26626 Feb. 29, 1984	"	"			David Neal Harvey	1649	990		Mtg assigned to S.C. State Housing Auth. "Marth Park"
26793 Mar 1, 1984	"	"			Bryan R. Downey	1650	181	36,000	Plots 89 & 98 E. Mountainview In Mtg. du Rep. Bl. 1650 pg. 181
26725 Mar 1, 1984	"	"			Bryan R. Downey	1650	189		Mtg. assigned to S.C. State Housing Auth.
27465 Mar 7, 1984	"	"			Geoffrey Allen Kang	1651	101	53,000	Oak Crest Ct. "Fairview Woods" Tract 16 Cor. Shagbark Cir. P
27866 Mar 12, 1984	"	"			Russell E. Ballentini	1651	594	47,336	also lot University St. Lot Cor. University & Home St.
28090 Mar 13, 1984	"	"			Bryan R. Downey	Re-Record 1651	875		In Mtg. du Rep. Bl. 1650 pg. 181 Mtg. assigned to S.C. State Housing Auth.
28420 Mar 15, 1984	"	"			James W. Reynolds	1652	319	25,000	Butler St. Lot 12 East North Street Extn.
28470 Mar 16, 1984	"	"			D.R. Joy Properties	1652	373	21,991	Mill Village, Sec. 2 Lot 8 Sirmore St. Monaghan
28458 Mar 20, 1984	"	"			Cathleen A. Cobb	1652	855	43,700	Unit 96 Jamestowne II
28924 Mar 20, 1984	"	"			L. David Pruitt	1652	925	36,849	Sec 2 Lot 47 Lee Rd. "Orchard Area"
28870 Mar 20, 1984	"	"			Cathleen A. Cobb	1652	869		In Mtg. du Rep. Bl. 1652 pg. 855 Mtg. assigned to S.C. State Housing Auth.

INDIRECT or MORTGAGEE Index to Real Estate Mortgages — Greenville County, S. C.

8
(y)

Open at Proper Tab according to First Letter or Letters of Name and refer to Buff Sub-Index sheet for page reference.

FILE NUMBER DATE OF RECORD	MORTGAGEES FAMILY NAMES	GIVEN NAMES ABCDEFGH	GIVEN NAMES IJKLMNO	GIVEN NAMES PQRSTUVWXYZ	MORTGAGORS	BOOK	PAGE	Amount	BRIEF DESCRIPTION, LOCATION, ETC. (Not Warranted)
28892 Mar 20, 1984	The Kissell	Company			Albert B. Hornsby et al	1652	976		3rd A. In Mtg. see Rem Ch. 1645 Pg. 583 Mtg. assigned Empire of America
29069 Mar 21, 1984	"	"			John C. King et al	Re-Record 1653	130	.00 32,000	3rd A. In Mtg. see Rem Ch. 1644 Pg. 359 Lot 17 Jeffrey Dr. Cardinal Park
29076 Mar 21, 1984	"	"			John C. King et al	Re-Record 1653	143		mtg. assigned to S.C. State Housing Authority for mtg. see Rem Ch. 1644 Pg. 359 & re-record Ch. 1653 Pg. 130
29062 Mar 21, 1984	"	"			Paul S. Rossi, Jr.	1653	166		mtg. assigned to Empire of America 75A for mtg. see Rem Ch. 1638 Pg. 653 & re-record 1639 Pg. 768
29537 Mar 26, 1984	"	"			J. Mack wells	1653	697	.00 6,3094	Highland Eats. see T Lot 4 Clarendon Ave. East
29587 Mar 26, 1984	"	"			Charles R. Ward, Jr. et al	1653	752	.00 39,400	Eats. see T Lot 6 Carolina Ave. East Highland
29614 Mar 26, 1984	"	"			Charles R. Ward, Jr. et al	1653	760		Auth. In mtg. see Rem Ch. 1653 Pg. 725 Mtg. assigned to S.C. State Housing Corp. In mtg. see Rem Ch. 1633 Pg. 581
29778 Mar 27, 1984	"	"			Scott M. De Costa	1653	994		mtg. assigned to 3rd Home Loan Mtg. 3rd A. In mtg. see Rem Ch. 1646 Pg. 732
29778 Mar 27, 1984	"	"			David M. Robinson	1653	995		mtg. assigned Empire of America
30395 Mar 30, 1984	"	"			Scottie J. Burkhalter et al	1654	791	.00 44,650	Lot 12 Forestdale Hgts.
30531 Apr 2, 1984	"	"			Bobby J. Knight	mtg. + orig. 1655	77	.00 17,050	mills see T Lot 75 Hutchins St. Duncan
30700 Apr 3, 1984	"	"			Barbara C. Sizemore	1655	387	.00 12,800	Quinton Mills Lot 44 South St Dec 5
30706 Apr 3, 1984	"	"			Steven P. Burns, et al	1655	404	.00 45,500	Lot 6 Par Dr. Club View Hgts.

INDIRECT or MORTGAGEE Index to Real Estate Mortgages — Greenville County, S. C.

()
 Open at Proper Tab according to First Letter or Letters of Name and refer to Buff Sub-Index sheet for page reference.

FILE NUMBER DATE OF RECORD	MORTGAGEES FAMILY NAMES	GIVEN NAMES ABCDEFGHIJ	GIVEN NAMES JKLMNO	GIVEN NAMES PQRSTUVWXYZ	MORTGAGORS	BOOK	PAGE	Amount	BRIEF DESCRIPTION, LOCATION, ETC. (Not Warranted)
30711 Apr 3, 1984	The Kissell	Company			Gregory E. Nelson, et al	1655	416	57,475 ⁰⁰	mtg. financing Village Paddock Lane Lot 8 New Westmeadows
30839 Apr 3, 1984	"	"			Steven P. Burns, et al	1655	412		In mtg. see REM BK 1655 Pg 404 mtg. assigned S.C. State Housing Auth.
31385 Apr 9, 1984	"	"			James E. Creighton, et al	1656	227	45,000 ⁰⁰	Buyer Lot 11 Oak Hill Quincy
31439 Apr 9, 1984	"	"			James E. Creighton, et al	1656	235		Auth. In mtg. see REM BK 1656 Pg 227 mtg. assigned to S.C. State Housing
31577 Apr 10, 1984	"	"			Billy C. Hill	1656	612	19,722 ⁰⁰	Formed Plant Lot 49 Willard St. Akroy mill
31550 Apr 10, 1984	"	"			Ward S. Stone Sr.	1656	472		For mtg. see REM BK 1620 Pg. 493 mtg. assigned First Mtg. Corp
31743 Apr 11, 1984	"	"			Sanford E. Byers	1656	790	36,000 ⁰⁰	Woodburne Rd. "Northwood" Pt. lots 54 & 55 Parkwood Ave.
31734 Apr 11, 1984	"	"			Sanford E. Byers	1656	728		Auth. For mtg. see REM BK 1656 Pg. 770 mtg. assigned to S.C. State Housing
32640 Apr 19, 1984	"	"			James Douglas Blake, et al	1658	139		In mtg. see REM BK 1634 Pg 576 mtg. assigned M & S C Mtg. Marketing Corp
32640 Apr 19, 1984	"	"			James Douglas Blake, et al	1658	140		For mtg. see REM BK 1634 Pg 576 mtg. assigned Bankers Trust of S.C. Inc.
32640 Apr 19, 1984	"	"			John W. Oliver, et al	1658	141		For mtg. see REM BK 1613 Pg 321 mtg. assigned M & S C Mtg. Marketing Corp
32646 Apr 19, 1984	"	"			John W. Oliver, et al	1658	142		For mtg. see REM BK 1613 Pg 321 mtg. assigned Bankers Trust of S.C. Inc.
32640 Apr 19, 1984	"	"			Edwin R. Heaton, et al	1658	143		For mtg. see REM BK 1634 Pg 531 mtg. assigned M & S C Mtg. Marketing Corp
32646 Apr 19, 1984	"	"			Edwin R. Heaton, et al	1658	144		For mtg. see REM BK 1634 Pg 531 mtg. assigned Bankers Trust of S.C. Inc.
32640 Apr 19, 1984	"	"			Thomas N. Whiteside, et al	1658	145		For mtg. see REM BK 1649 Pg 79 mtg. assigned M & S C Mtg. Marketing Corp
32640 Apr 19, 1984	"	"			Thomas N. Whiteside, et al	1658	146		For mtg. see REM BK 1649 Pg 79 mtg. assigned Bankers Trust of S.C. Inc.

INDIRECT or MORTGAGEE Index to Real Estate Mortgages — Greenville County, S. C.

()

Open at Proper Tab according to First Letter or Letters of Name and refer to Buff Sub-Index sheet for page reference.

FILE NUMBER DATE OF RECORD	MORTGAGEES FAMILY NAMES	GIVEN NAMES ABCDEFGHIJ	GIVEN NAMES KLMNO	GIVEN NAMES PQRSTUVWXYZ	MORTGAGORS	BOOK	PAGE	Amount	BRIEF DESCRIPTION, LOCATION, ETC. (Not Warranted)
35918 May 15 1984	The Kissell	Co.			Brian L Smith ^{et al}	1662	701		For mty. du Rem Bl. 1647 pg 218 Mty. assigned MFC Mty. Marketing Corp
35918 May 15 1984	'	'			Brian L Smith ^{et al}	1662	702		For mty. du Rem Bl. 1642 pg 218 mty. assigned Banker In. S.C. 21.
36094 May 16 1984	'	'			Samford E. Byers	Re-Record 1662	961	36,000	Northwood Sec. Bl. 1656 pg. 770 for byg. Pt. lots 54 & 55 Parkwood bl.
36077 May 16 1984	"	"			Jerry Neal Cook	Re-Record 1663	44	37,368	Rem Bl. 1660 pg 144 Pt. 17 + pt. lot 16 Park St. for orig. Sec.
36156 May 17 1984	"	"			Fred C. King ^{et al}	1663	69	37,050	1000 Ky. Unit 42 Ridgeview II Apts
36160 May 17 1984	"	"			Fred C. King, et al	1663	77		auth. For mty. du Rem Bl. 1663 Pg. 69 mty. assigned S.C. State Housing
36571 May 21 1984	"	"			Billy C. Hill	1663	642	21,071	Lot 1 Bruce St.
36571 May 21 1984	"	"			Billy C. Hill ^{ad. S. Rem Pts.}	1663	645	21,071	Lot 308 Pleasant Valley
36994 May 24 1984	'	'			P. R. Jolly Properties ^{ad. S. Rem. Pts.}	1664	222	26,166	Lot 27 Ledbetter St.
36994 May 24 1984	"	"			P. R. Jolly Properties	1664	225	26,990	Lot 27 Ledbetter St.
37409 May 29 1984	"	"			Howard Grub, et al	Re-Record 1664	884	45,443	rem REM Bl. 1659. Pg. 234 Pt. lot 5 Otis St. for orig
38002 June 1 1984	'	'			Calvin Hill, Jr. ^{et al}	1665	711	24,496	Lot 1 Old Farm Int. Rd.
38257 June 4 1984	"	"			William W. Campbell, Jr. ^{et al}	1666	100	32,333	Lot 2.
38262 June 4 1984	"	"			Barbara A. Orr	1666	116	32,400	Jerry Rd. Lot on Harmon Bldg & Tully
38593 June 6 1984	'	'			Matthew J. Graham ^{et al}	1666	562	76,747	0.29 Rainbow Circle Mauldin
38593 June 6 1984	'	'			Matthew J. Graham ^{et al}	1666	565	38,682	0.23 Oak Miller Rd. Mauldin

INDIRECT or MORTGAGEE Index to Real Estate Mortgages — Greenville County, S. C.

39

Open at Proper Tab according to First Letter or Letters of Name and refer to Buff Sub-Index sheet for page reference.

(AA)

FILE NUMBER DATE OF RECORD	MORTGAGEES FAMILY NAMES	GIVEN NAMES ABCDEFGH	GIVEN NAMES IJKLMNO	GIVEN NAMES PQRSTUVWXYZ	MORTGAGORS	BOOK	PAGE	Amount	BRIEF DESCRIPTION, LOCATION, ETC. (Not Warranted)
39091 June 11, 1984	The Kissell	Co.			<i>a S.S. Sample. D.R. Fox Property</i>	1667	115		<i>In mtg. on REM BK 1643 Pg. 467 Iron Modification & Amendment Agree.</i>
39154 June 12, 1984	"	"			<i>Sam D. Warden et al</i>	1667	252	37,000 ^{.00}	<i>Pt. tract 10 Piedmont Hwy.</i>
39531 June 14, 1984	"	"			<i>Billy C. Hill</i>	1667	739	20,760 ^{.00}	<i>Greenfield Sec 4 Lot 37 Bethel Church Rd</i>
39531 June 14, 1984	"	"			<i>Billy C Hill</i>	1667	742	31,140 ^{.00}	<i>Greenfield Sec 4 Lot 35 Bethel Church Rd.</i>
39553 June 14, 1984	"	"			<i>Jeanette Pillay</i>	1667	753	24,000 ^{.00}	<i>Pacific Am. Pleasant Valley Pt. lot 369 + all lot 368</i>
40025 June 19, 1984	"	"			<i>Jerry Neal Cook</i>	1668	344		<i>mtg. assigned to Fleet mtg. Corp.</i>
"	"	"			" - - "	1668	344		<i>for mtg. on REM BK 1661 Pg. 144 + the record book 1663 Pg. 14</i>
40280 June 21, 1984	"	"			<i>Wayne J. Boyd</i>	1668	677	45,000 ^{.00}	<i>Colonial Acres "Sec. III Lot 15 Wagon Wheel Dr.</i>
40893 June 26, 1984	"	"			<i>Donna W. Smith, et al</i>	1669	426	21,642 ^{.00}	<i>Yieldwell St. Lot 400 Akroy Mills, Sec. 2</i>
40952 June 26, 1984	"	"			<i>W. Dean Cummings, et al</i>	1669	561	30,000 ^{.00}	<i>Lot 34 River Downs</i>
41255 June 29, 1984	"	"			<i>Michael D. Loudemilk et al</i>	1670	244		<i>Assumption Agreement with Release for mtg. on REM BK 1593 Pg. 979, the record bk. 1595 Pg. 528 Re. Record bk. 1598 Pg. 74</i>
"	"	"			" " "	1670	244		
"	"	"			" " "	1670	244		
1080 July 10, 1984	"	"			<i>Gerald R. Glen</i>	1671	988	55,423 ^{.00}	<i>Ad. Kay's Acres Lot 10 Cr. Repn Mt. Rd & Godfrey</i>
1193 July 11, 1984	"	"			<i>Barbara A. Orr</i>	Per Record 1672	113	37,460 ^{.00}	<i>Rel. for mtg. on REM BK 1666 Pg. 116 not on Harrison Bdy & Peach Spring</i>
2523 July 24, 1984	"	"			<i>William W. Campbell Sr. et al</i>	1673	912		<i>for mtg. on REM BK 1666 Pg. 100 Mtg. assigned Homestead Savings</i>

INDIRECT or MORTGAGEE Index to Real Estate Mortgages — Greenville County, S. C.

Open at Proper Tab according to First Letter or Letters of Name and refer to Buff Sub-Index sheet for page reference.

FILE NUMBER DATE OF RECORD	MORTGAGEES FAMILY NAMES	GIVEN NAMES ABCDEFGH	GIVEN NAMES IJKLMNO	GIVEN NAMES PQRSTUVWXYZ	MORTGAGORS	BOOK	PAGE	Amount	BRIEF DESCRIPTION, LOCATION, ETC. (Not Warranted)
2523 July 24 1984	The Kissell	Co.			Calvin Hill, Jr. et al	1673	913		In mtg. sec REM Bk 1665 Pg 711 mtg assigned Homestead Savings
2523 July 24 1984	"	"			Billy C. Hill	1673	914		In mtg. sec REM Bk 1663 Pg 645 mtg assigned Homestead Savings
2523 July 24 1984	"	"			Billy C Hill, et al	1673	915		In mtg. sec REM Bk 1659 Pg 551 mtg assigned Homestead Savings
2523 July 24 1984	"	"			Gerald R. Glun	1673	916		In mtg. sec REM Bk 1662 Pg 568 mtg assigned Homestead Savings
2523 July 24 1984	"	"			Billy C. Hill	1673	917		In mtg. sec REM Bk 1663 Pg 642 mtg assigned Homestead Savings
2523 July 24 1984	"	"			Minnie Sue S. Young et al	1673	918		In mtg. sec REM Bk 1662 Pg 65 mtg assigned Homestead Savings
2523 July 24 1984	"	"			James Robert M. Kerney	1673	919		Mtg. sec REM Bk 1661 Pg 135 mtg assigned Homestead Savings
2731 July 25 1984	"	"			Wayne J. Boyd (AKA William Edward Jr.) et al	1674	367		In mtg. sec REM Bk 1668 Pg 677 mtg assigned Homestead mtg. sec.
3345 July 31 1984	"	"			William E. Dotson Jr. et al	1675	200	38,950	Lot 75, Sec. 2 Belmont Hgts.
4176 Aug 7 1984	"	"			Barbara A. Orr	1676	419		Mtg assigned State of Alaska Public Employer Retirement System for
4376 Aug 7 1984	"	"			"	1676	419		Mtg. sec REM Bk 1666 Pg 116 & sec Bk 1672 Pg 113
4352 Aug 8 1984	"	"			Sanford E. Byers	1676	689		Re-read
4363 Aug 9 1984	"	"			"	1676	689		Re-read
4363 Aug 9 1984	"	"			Kenneth J. Clayton	1676	726	25,321	Plant Lot 2 Abney Mills Poinsett mills Village Sec. 5
4413 Aug 9 1984	"	"			Kenneth J. Clayton	1676	729	27,039	Lot 36 Lenth St. Judson
	"	"			Ajay K. Mithal et al	1676	757		In mtg. sec REM Bk 1661 Pg 630 mtg assigned Met. Life Ins. Co.

INDIRECT or MORTGAGEE Index to Real Estate Mortgages — Greenville County, S. C.

Open at Proper Tab according to First Letter or Letters of Name and refer to Buff Sub-Index sheet for page reference.

(BB)

FILE NUMBER	DATE OF RECORD	MORTGAGEES FAMILY NAMES	GIVEN NAMES ABCDEFGH	GIVEN NAMES IJKLMNO	GIVEN NAMES PQRSTUVWXYZ	MORTGAGORS	BOOK	PAGE	Amount	BRIEF DESCRIPTION, LOCATION, ETC. (Not Warranted)
	3547 Aug 21, 1984	The Kissell	Company			B. Robert Cohen, Jr.	1678	255	18,216 ^{.00}	Lot 7 within St.
	5339 Aug 21, 1984	"	"			D. R. Jolly Properties	1678	359		In mtg. see REM Bk 1664 Pg 222 Mtg. assigned Homestead Savings
	5539 Aug 21, 1984	"	"			Billy C. Hill	1678	360		In mtg. see REM Bk 1667 Pg 742 Mtg. assigned Homestead Savings
	5539 Aug 21, 1984	"	"			Billy C. Hill	1678	361		In mtg. see REM Bk 1667 Pg 739 Mtg. assigned Homestead Savings
	5539 Aug 21, 1984	"	"			Sam G. Warden et al	1678	362		In mtg. see REM Bk 1667 Pg 252 Mtg. assigned Homestead Savings
	5539 Aug 21, 1984	"	"			Jeanette Billups a/c. Ben Pto	1678	363		In mtg. see REM Bk 1667 Pg 753 Mtg. assigned Homestead Savings
	5739 Aug 22, 1984	"	"			D. R. Jolly Properties	1678	569		In mtg. see REM Bk 1664 Pg 225 Mtg. assigned Homestead Savings
	6232 Aug 27, 1984	"	"			James L. Croft, et al	1679	155	30,250 ^{.00}	Lot 6 in Woodfield
	6400 Aug 28, 1984	"	"			Carley S. Welborn, Jr.	1679	379		In mtg. see REM Bk 1669 Pg 425 Mtg. assigned to Homestead Savings
	6464 Aug 29, 1984	"	"			Erwin Bryant, et al	1679	389	19,618 ^{.00}	Lot 28 Sec 7 F. W. P. Mtg. Co.
	7546 Sept 6, 1984	"	"			Kenneth G. Clayton	1680	653	29,064 ^{.00}	pt 2 & 4
	8248 Sept. 14, 1984	"	"			Carl E. Reid	1681	516	92,400 ^{.00}	2.72 ac. Betson Rd. = Lot 1
	8384 Sept. 14, 1984	"	"			Margie Marie Griffin	1681	681		84-4589 In mtg. see REM Bk 1619 Pg 620 Release lien from judgment roll #
	8468 Sept. 17, 1984	"	"			Rust H. Hoch, et al	1681	765	48,267 ^{.00}	Edward Forest Heights lot 70 old mill Rd.
	8483 Sept. 17, 1984	"	"			William W. Campbell Sr.	1681	805	32,333 ^{.00}	lot 2 for Orig. see Rem Bk 1666-100
	8492 Sept. 17, 1984	"	"			B. Robert Cohen, Jr.	1681	821	18,216 ^{.00}	In Orig. see Rem Bk 1678-255 315 Wilkins St.

INDIRECT or MORTGAGEE Index to Real Estate Mortgages — Greenville County, S. C.

(4)

Open at Proper Tab according to First Letter or Letters of Name and refer to Buff Sub-Index sheet for page reference.

FILE NUMBER DATE OF RECORD	MORTGAGEES FAMILY NAMES	GIVEN NAMES ABCDEFGHIJ	GIVEN NAMES JKLMNO	GIVEN NAMES PQRSTUVWXYZ	MORTGAGORS	BOOK	PAGE	Amount	BRIEF DESCRIPTION, LOCATION, ETC. (Not Warranted)
8492 Sept. 17, 1984	Kissell	P.O.			Kenneth F. Clayton	1681	824	27,039	for Orig. Rem. Bk. 1676-729 Lot 36 1/2 South St. Sec 5 Jackson Mill Village
8492 Sept. 17, 1984	"	"			Kenneth F. Clayton	1681	827	25,327	for Orig. Rem. Bk. 1676-726 Lot 2 Olney Mills Point Plant
8492 Sept. 17, 1984	"	"			Kenneth F. Clayton	1681	830	29,064	for Orig. Rem. Bk. 1680-653 Pt. Lot 4
8546 Sept. 17, 1984	"	"			William W. Campbell, et al	1681	916		mtg assigned Homestead Savings a 2nd 1/2 L. case. for mtg sec REC M
"	"	"			" " " "	1681	916		Bk. 1666 Pg 100 Release Bk. 1681 Pg 805
8735 Sept. 19, 1984	"	"			a S.C. Gen Pts. Q.R. Fox Properties	1682	115	25,742	Monaghan Mills, Sec 2 Lot 25 Moody St. Victor
8820 Sept. 20, 1984	"	"			AKA William E. Fox William Edward Tolson, et al	1682	129		Sec 2 for mtg sec Rem BK 1675 Pg 200 mtg assign to Homestead Savings, et al
9194 Sept. 24, 1984	"	"			Kenneth F. Clayton	1683	1		mtg assigned Homestead Savings, a 2nd 1/2 L. case. for mtg sec REC M Bk. 1676
"	"	"			" " "	1683	1		Pg 124, Re record Bk. 1681 Pg 827
9665 Sept. 27, 1984	"	"			Marie V. Sprayberry	1683	429	30,569	Sec 4 Swille, Austin Jr Lot 361 Jamwood Cir. Westwood
10204 Oct. 2, 1984	"	"			B. Robert Coker Jr.	1684	228	22,680	Lot 121 Woodside Mills Rivside
10307 Oct. 3, 1984	"	"			a. S.C. Gen Pts. Q.R. Fox Properties	1684	340	32,645	Pt Lot 2 Colonial Ave
10548 Oct. 5, 1984	"	"			Edward C. Ferguson, et al	1684	581	21,500	Lot 73 West View Stgts
10727 Oct. 8, 1984	"	"			J.R. Fox Properties	1684	817	22,732	Sec. C Lot 51 E. Seabath St, Woodside
11062 Oct. 11, 1984	"	"			James L. Craft, et al	1685	214	30,250	Lot 64 Woodfields

INDIRECT or MORTGAGEE Index to Real Estate Mortgages — Greenville County, S. C.

34
(CC)

Open at Proper Tab according to First Letter or Letters of Name and refer to Buff Sub-Index sheet for page reference.

FILE NUMBER DATE OF RECORD	MORTGAGEES FAMILY NAMES	GIVEN NAMES ABCDEFGH	GIVEN NAMES IJKLMNO	GIVEN NAMES PQRSTUVWXYZ	MORTGAGORS	BOOK	PAGE	Amount	BRIEF DESCRIPTION, LOCATION, ETC. (Not Warranted)
11136 Oct. 12, 1984	The Kissell	Co.			Arnold J. Bailey ^{etal} III	1685	472		Assumption Agreement with Release for mtg see RE in bk 1593 Pg 718, Re Record bk 1597 Pg 942
"	"	"			" " "	1685	472		
11261 Oct 15, 1984	"	"			J.R. Jory Proprietor	1685	604	21,175 ⁰⁰	Lot 7 Waco Street
11261 Oct 15, 1984	"	"			J.R. Jory Proprietor	1685	607	21,175 ⁰⁰	One pt lot 4 + pt lot 5, Waco St. + West
11261 Oct 15, 1984	"	"			J.R. Jory Proprietor	1685	610	21,175 ⁰⁰	Lot 6, Waco Street
11296 Oct 15, 1984	"	"			B. Robert Coker Jr.	1685	624		Mtg Assigned to Homestead Savings & S&L Association for Mtg see RE in bk 1678 pg 255, Re Record Pg Bk 1681 pg 821
"	"	"			" "	1685	624		
11296 Oct 15, 1984	"	"			Erwin Bryant ^{etal}	1685	625		S&L Assoc for Mtg see RE in bk 1678 pg 399 Mtg Assigned to Homestead Savings & S&L
11435 Oct 16, 1984	"	"			Kenneth J. Clayton	1685	788		Assignment to Homestead Savings & S&L Association for Mtg see RE in Bk 1676 pg 729
"	"	"			" " "	1685	788		
12059 Oct 22, 1984	"	"			Gerald R. Glur	1686	295	37,938 ⁰⁰	Lot 5 + pt. lot 4 Alvin Dr.
12224 Oct 23, 1984	"	"			Kenneth J. Clayton	1686	434	29,583 ⁰⁰	Lot Grace St.
12224 Oct 23, 1984	"	"			B. Robert Coker, Jr.	1686	437	50,706 ⁰⁰	Brookfront Pt lot 95 + 96 Summit Ave.
12220 Oct 23, 1984	"	"			Richard A. Thomas ^{etal}	1686	449	23,750 ⁰⁰	Lot 10 Sec. 2 Duncan Mills
12246 Oct 23, 1984	"	"			B. Robert Coker, Jr.	1686	468	19,981 ⁰⁰	Lot 112 City View
12352 Oct 24, 1984	"	"			Gerald R. Glur	1686	586	27,299 ⁰⁰	Lot 16 Belle Ct. Ashland Terrace

INDIRECT or MORTGAGEE Index to Real Estate Mortgages — Greenville County, S. C.

Open at Proper Tab according to First Letter or Letters of Name and refer to Buff Sub-Index sheet for page reference.

FILE NUMBER DATE OF RECORD	MORTGAGEES FAMILY NAMES	GIVEN NAMES ABCDEFGHIJ	GIVEN NAMES JKLMNOPQ	GIVEN NAMES RSTUVWXYZ	MORTGAGORS	BOOK	PAGE	Amount	BRIEF DESCRIPTION, LOCATION, ETC. (Not Warranted)
12812 Oct 29, 1984	The Kissell Co.				a s.c. Gen Pts. Q. R. Fox & Properties.	Re-record 1687	238	.00 32,645	Revised for Orig. At. See Rec 1684 Pg 340 Lot 2 Colonial Ave. Black W.
12858 Oct 30, 1984	"	"			Carl E. Reid	Courthouse Mtg 1687	282	.00 92,400	2nd 2nd on R. Mtg 1681 Pg 516 2.72 Acre Bateson Rd. (Lot 1)
12948 Oct 3, 1984	"	"			Billy C. Hill + atty in fact for Karen Ann Brantley	1687	403	.00 19,722	123 2nd 2 Abney Mills Branch Mount Lot 464 Early Body Rd. (w/str King)
13010 Oct 30, 1984	"	"			John W. Brantley III Indiv	1687	530	.00 57,090	Lot 14 Woodharbor Glenn Farms
13258 Nov 1, 1984	"	"			Joe G. Thomason	1687	875	.00 26,780	Lot 15 Block B, Glenn Rd Sunset Hts. Fountain Jar.
13324 Nov 1, 1984	"	"			B. Robert Colew, Jr.	1687	950	.00 34,196	Lot 15 Alice St.
13419 Nov 1, 1984	"	"			B. Robert Colew, Jr.	1688	43	.00 15,414	Lot 71, Blackwood St. North Hill
13674 Nov 5, 1984	"	"			Marvin E. Abrams, III	1688	442	.00 40,793	Lot 38 + Pt Lot 39 Russell Ave
14032 Nov 7, 1984	"	"			Kenneth J. Clayton etal	1688	732	.00 34,928	2 Parcels (1.0 acre) Mill Village
14206 Nov 9, 1984	"	"			Albert L. Harmon etal	1689	24	.00 18,787	Lot 12 4th St. Judson
14206 Nov 9, 1984	"	"			Albert L. Harmon etal	1689	27	.00 20,241	Lot 20 Aladdin St. Park Sec. 2
14298 Nov 9, 1984	"	"			Ronnie S. Franklin etal	1689	154	.00 27,000	Lot 114 Cosby Circle, Parcment Little Green Chick Leg. Tr.
14497 Nov 13, 1984	"	"			Vernon B. Burnett, et al	1689	420	.00 61,750	Lot 24 Blue Ridge Dr. Birmingham auth. 3rd Mtg see Rec 1689 Pg 420
14529 Nov 13, 1984	"	"			Vernon Burnett, et al	1689	428	.00	Mtg. assigned S.C. State Housing Registered Acres
14499 Nov 13, 1984	"	"			Leonard J. Hentschel	1689	431	.00 48,786	Lot 3 Wedgewood Ave. Sec B Check Lot 10.
14837 Nov 15, 1984	"	"			David C. Dempsey	mtg + Assoc 1689	931	.00 33,700	Pt Lots 21, 22 + 23 Linneth Dr.

INDIRECT or MORTGAGEE Index to Real Estate Mortgages — Greenville County, S. C.

(WB)

Open at Proper Tab according to First Letter or Letters of Name and refer to Buff Sub-Index sheet for page reference.

FILE NUMBER DATE OF RECORD	MORTGAGEES FAMILY NAMES	GIVEN NAMES ABCDEFGH	GIVEN NAMES IJKLMNO	GIVEN NAMES PQRSTUVWXYZ	MORTGAGORS	BOOK	PAGE	Amount	BRIEF DESCRIPTION, LOCATION, ETC. (Not Warranted)
14893 Nov 15, 1984	The Kissell	Co.			Patricia R. Anderson ^{etal}	1689	974		84-5570. In mtg. see RSM Ch. 1688 Pg 451 Release of lien from Judgment Roll #
14893 Nov 15, 1984	"	"			Willie B. Evans, ^{etal}	1689	975		84-5569. In mtg. see RSM Ch. 1684 Pg 192 Release of lien from Judgment Roll #
15117 Nov 19, 1984	"	"			Arthur B. Duckett, ^{etal}	1690	287	17,748	.00 Pleasant Valley Lot 313 Spruce Ave
15626 Nov 21, 1984	"	"			Ronald R. Blair	1690	901	24,548	.00 Woodville Hgts. Lot 7 Spruce St. Sec D
15717 Nov 23, 1984	"	"			Timothy C. Sisk, ^{etal}	1691	54	52,600	.00 Mountain Fork, Mountain Creek, Ph II Lot 49 Co. Mountain Chase &
16021 Nov 23, 1984	"	"			Timothy C. Sisk, ^{etal}	1691	119		Auth. In mtg. see RSM Ch. 1691 Pg 54 Mtg. assigned S.C. State Housing
15911 Nov 27, 1984	"	"			Frank J. Labone, ^{etal}	1691	328		Auth. In mtg. see RSM Ch. 1691 Pg 320 Mtg. assigned S.C. State Housing
15924 Nov 27, 1984	"	"			Frank J. Labone, ^{etal}	1691	320	41,700	.00 Westwood South Lot 150 Willow Branch Dr. Sec. II
16017 Nov 27, 1984	"	"			Fred M. Bennett, ^{etal}	1691	341	23,250	.00 Lot 390 Pleasant Valley Auth. In mtg. see RSM Ch. 1691 Pg 341
15973 Nov 27, 1984	"	"			Fred M. Bennett, ^{etal}	1691	349		Mtg. assigned S.C. State Housing
16014 Nov 27, 1984	"	"			5/A Albert C. Bennett, Jr. A Bennett, ^{etal}	1691	366	44,650	.00 Lot 22 Springfield Auth. In mtg. see RSM Ch. 1691 Pg 366
16453 Nov 27, 1984	"	"			5/A Albert C. Bennett, Jr. A Bennett, ^{etal}	1691	374		Mtg. assigned S.C. State Housing
16605 Nov 30, 1984	"	"			Delaney H. Hixon	1692	94	59,800	.00 Lot 31 Hamogate Hills
16641 Dec 3, 1984	"	"			Bobby J. Breeze	1692	374	24,700	.00 Lot 13 Charlotte St. Auth. In mtg. see RSM Ch. 1692 Pg 374
16641 Dec 3, 1984	"	"			Bobby J. Breeze	1692	382		Mtg. assigned S.C. State Housing

INDIRECT or MORTGAGEE Index to Real Estate Mortgages — Greenville County, S. C.

Open at Proper Tab according to First Letter or Letters of Name and refer to Buff Sub-Index sheet for page reference.

FILE NUMBER DATE OF RECORD	MORTGAGEES FAMILY NAMES	GIVEN NAMES ABCDEFGHIJ	GIVEN NAMES JKLMNOPQ	GIVEN NAMES RSTUVWXYZ	MORTGAGORS	BOOK	PAGE	Amount	BRIEF DESCRIPTION, LOCATION, ETC. (Not Warranted)
16866 Dec. 4, 1984	The Kissell	Co.			Carl E. Reid	1692	822		mtg. assigned Florida First
"	"	"			" "	1692	822		Debita Corp. In mtg. see R.E. bk 1681 Pg 516, corrected 1687 Pg 282
17057 Dec. 6, 1984	"	"			Manuel J. Anderson	1693	1	39,900 ^{.00}	Lot 6 Staunton Pkwy Rd with In mtg. see R.E. bk 1693 Pg 1
17149 Dec. 6, 1984	"	"			Manuel J. Anderson et al	1693	9		mtg. assigned S.C. State Housing see R.E. bk 1693 Pg 474
17421 Dec. 10, 1984	"	"			John W. Brantley, III	1693	474	57,090 ^{.00}	Lot 14 Woodharbor. In Orig Pointe
17576 Dec. 11, 1984	"	"			Joseph V. Pitts et al	1693	606	15,000 ^{.00}	Lot 2 Bethel Dr. Hunters In mtg. see R.E. bk 1693 Pg 604
17604 Dec. 11, 1984	"	"			Joseph V. Pitts et al	1693	614		mtg. assign S.C. State Housing Dept. Augusta Rd. Hella
17778 Dec. 13, 1984	"	"			Gerald R. Glun	1694	141	31,503 ^{.00}	Lot 55 High Hill St. Park Maddin
17770 Dec. 13, 1984	"	"			Gerald R. Glun	1694	149	41,208 ^{.00}	Lot 76 Swinton Dr. Windsor Park
17803 Dec. 13, 1984	"	"			W. Ray Albertson	1694	174	3,762 ^{.00}	Lot 12 James Dr. Indirect
17929 Dec. 14, 1984	"	"			Jerry B. Howard et al	1694	422	49,000 ^{.00}	Less 1/4 pt. lot 6 Brook Forest
18190 Dec. 17, 1984	"	"			J. L. Joy Properties, a S.C. Prop. Co.	1694	853		mtg. assigned Homestead Savng. a Fed. S & L Inst. - In mtg. see R.E. bk 1682 Pg. 115
18190 Dec. 17, 1984	"	"			Edward C. Ferguson et al	1694	854		mtg. assigned to Homestead Savng. a Fed. S & L Assoc. for mtg. see R.E. bk 1684 Pg 581
	"	"				1694	854		

INDIRECT or MORTGAGEE Index to Real Estate Mortgages — Greenville County, S. C.

84
(EE)

Open at Proper Tab according to First Letter or Letters of Name and refer to Buff Sub-Index sheet for page reference.

FILE NUMBER DATE OF RECORD	MORTGAGEES FAMILY NAMES	GIVEN NAMES ABCDEFGH	GIVEN NAMES IJKLMNO	GIVEN NAMES PQRSTUVWXYZ	MORTGAGORS	BOOK	PAGE	Amount	BRIEF DESCRIPTION, LOCATION, ETC. (Not Warranted)
18190 Dec. 17, 1984	The Kissell	Company			<i>a.s.c. ben. Pt.</i> G.R. Jolly Properties	1694	855		mtg. assigned to Homestead Savings 2921 St. L. Ave. - for mtg. see Rem. Bk. 1684 pg. 340 and La-Record 1687 pg. 238
18305 Dec. 18, 1984	"	"			J. Michael Stolp et al	1694	926	24,548	Duncan mill Lot 59 Dodger Ct. Sec 6
18255 Dec. 19, 1984	"	"			Barbara y. Harvin	1694	896	15,360	Lot 73 74 & 75 Bryantwood
18305 Dec. 18, 1984	"	"			J. Michael Stolp et al	1694	929	58,387	Lot 78 & 79 Fairmont Ave. Bryantwood Estn.
18417 Dec. 19, 1984	"	"			J. Michael Stolp et al	1695	39	52,367	Lot 97 & 98 Fairmont Ave. Hgt.
19209 Dec. 28, 1984	"	"			B. Robert Coker, Jr.	1696	144	45,256	Lot 5 W. Parker Rd. Hughes
19595 Dec. 31, 1984	"	"			Geraldine W. Huff	1696	606	33,216	Lot 9 Eastland Dr. Hgt.
20089 Jan. 2, 1985	"	"			J. Michael Stolp	1696	866	50,550	Lot 87 Fairmont Ave. Bryantwood
20630 Jan. 7, 1985	"	"			James L. Croft, et al	1697	446		mtg. assigned Homestead Savings for mtg. see Rem. Bk. 1629 pg. 155 See record 1685 pg. 214
21222 Jan. 11, 1985	"	"			Robert D. Abbott et al	1697	932	18,061	J.W. Poe Mfg. Co. Lot 108 Del. I Village Homes
21252 Jan. 17, 1985	"	"			John W. Deat et al	1698	595	27,922	Lot 3 Harding Semi
21315 Jan. 17, 1985	"	"			James M. Bright Jr. et al	1698	628	99,200	Lot 704 Sugar Creek way II
Jan 17, 1985	"	"			B. Robert Coker, Jr. et al	1698	711	33,112	Lot 22 Glenn Drive Park

INDIRECT or MORTGAGEE Index to Real Estate Mortgages — Greenville County, S. C.

Open at Proper Tab according to First Letter or Letters of Name and refer to Buff Sub-Index sheet for page reference.

FILE NUMBER DATE OF RECORD	MORTGAGEES FAMILY NAMES	GIVEN NAMES ABCDEFGHIJ	GIVEN NAMES JKLMNO	GIVEN NAMES PQRSTUVWXYZ	MORTGAGORS	BOOK	PAGE	Amount	BRIEF DESCRIPTION, LOCATION, ETC. (Not Warranted)
22532 Jan 31, 1985	Kissell	Company			Gregory V. Higgins et al	1700	274	61,750	Lot 28 Vestin Est. Martindale
22726 Feb 1, 1985	"	"			Kenneth D. Richards et al	1700	505	58,439	Lot 27 Douglas Dr.
22912 Feb 4, 1985	"	"			Robert James Waterman et al	1700	841	100,000	Lot 11 Palentine Dr. & Tomacaw Dr.
23486 Feb 8, 1985	"	"			J. Michael Stolp et al	Re-Record 1701	443	52,367	pt. lots 97 & 98 Fairmont Ave. Brookforest Extn. - for Orig. see
23497 Feb 8, 1985	"	"			Robert D. Abbot et al	Re-Record 1701	479	18,061	LEM Bl. 1695 pg. 39 7.4.1. mfg. for orig. see R.E.M. Bl Lot 108 Sett Valley House 1697 pg. 932
23894 Feb 13, 1985	"	"			Donald S. Meacham et al	Re-Record 1701	987	100	for mtg. see Lem Bl. 1608 pg. 559 Assumption Agree. with Release for Orig. see R.E.M. Bl. 1696 pg. 866
24218 Feb 18, 1985	"	"			J. Michael Stolp et al	1702	318	50,550	Lot 87 Fairmont Ave. Ext Brookforest for mtg. see Lem Bl. 1608 pg. 513
24562 Feb 20, 1985	"	"			David A. Zivell et al	1702	660		mtg. assigned to Kissell Co. for mtg. see R.E.M. Bl. 1635 pg. 451
24720 Feb 21, 1985	"	"			Dennis L. Woodrum et al	1702	952		Release Lien from Judgment Roll # 85-61 85-550 for mtg. see R.E.M. Bl. 1629 pg. 289
27192 Mar 15, 1985	"	"			Billy C. Hill	1706	103		Release Lien from Judgment Roll # 85-551 for mtg. see R.E.M. Bl. 1656 pg. 612
27402 Mar 15, 1985	"	"			Billy C. Hill	1706	105		Release Lien from Judgment Roll # Reg.
27462 Mar 18, 1985	"	"			Gary J. Bruce	1706	289	48,000	Unit 12 Parkview Hwy Prop.
27482 Mar 18, 1985	"	"			Jeanie D. Strickland	1706	294	20,000	Unit 35 Parkview Hwy Prop.
27482 Mar 19, 1985	"	"			Kenneth D. Richards et al	Re-Record 1706	345	58,439	for Orig. see Lem Bl. 1700 pg. 505 Lot 27 Douglas Dr. Martindale

INDIRECT or MORTGAGEE Index to Real Estate Mortgages — Greenville County, S. C.

REG. U. S. PAT. OFFICE *Chas. McKee* County Indexes Since 1888 An Identifying Trade Mark

 Open at Proper Tab according to First Letter or Letters of Name and refer to Buff Sub-Index sheet for page reference.

COTT FAMILY NAME INDEX No. 75 © 1949
MADE BY THE COTT INDEX COMPANY, COLUMBUS, OHIO
SOLD BY WALKER, EVANS & COGSWELL CO., CHARLESTON, S.C.

(EF)

FILE NUMBER DATE OF RECORD	MORTGAGEES FAMILY NAMES	GIVEN NAMES ABCDEFGH	GIVEN NAMES IJKLMNO	GIVEN NAMES PQRSTUVWXYZ	MORTGAGORS	BOOK	PAGE	Amount	BRIEF DESCRIPTION, LOCATION, ETC. (Not Warranted)
27931 Mar 22, 1985	The Kissell	Company			Arthur S. Chera, et al	1706	861	.00 42,921	Wheatwood South Sec. 2 Lot 16 3 Willow Branch Dr.
27995 Mar 22, 1985	"	"			B. Robert Coker, Jr.	1706	988	.00 24,341	Lot 12 Woodland Hgts.
29563 Apr. 3, 1985	"	"			B. Robert Coker, Jr.	1709	173	.00 23,199	Ave. Pans Lousi Highlands Pt. lot 50 Cor Club Rd. + Dunahine
30153 Apr. 8, 1985	"	"			Gerald R. Blum	1709	989	.00 48,889	Long Village Lot 29 Ponder Rd. Ponder
30151 Apr. 8, 1985	"	"			Robert L. Whitmore et al	1709	992	.00 34,400	High Lot 14 Plywood L. University
30604 Apr. 12, 1985	"	"			Charles B Stone et al	1710	467	.00 75,000	83 Acres
30802 Apr. 15, 1985	"	"			Benny J. Gross et al	1710	758	.00 36,683	Sunset Hgts. Ft. 2nd Lot 9 Looney Brook Dr.
30825 Apr. 15, 1985	"	"			David M. Reeves et al	1710	788	.00 57,700	Map 4 "Sugar Creek" Lot 514 Ladyfinger Ln. Sec 2
31093 Apr. 16, 1985	"	"			Zong W. Buchanan et al	1711	105	.00 35,000	Lot 92 Rockwell Dr.
31878 Apr. 24, 1985	"	"			Gerald R. Blum	Re. Recd 1712	56	.00 48,889	Joy Dr. on Rem Pt. 1709 Pg. 989 Lot 29 Ponder Pine Village
32505 Apr. 29, 1985	"	"			Deborah Lynn Hodge	1712	962	.00 35,032	Lot 9 Jersey Ave. Carolina Court Ave. "Viola Hills"
32750 Apr. 30, 1985	"	"			James R. Wilson	1713	333	.00 62,000	Pt. Lots 92 + 93 Ashford Sec. 3
32890 May 1, 1985	"	"			Dennis J. Southwell et al	1713	593	.00 44,175	Lot 66 Derby Court Check Spring
32791 May 1, 1985	"	"			Steven B. Soy et al	1713	628	.00 56,726	6.3 Acre also dt. easement
32780 May 1, 1985	"	"			Jeffrey L. Davis et al	1713	399	.00 30,000	Lot 59 Jar Area
32830 May 1, 1985	"	"			James H. Rosenthal et al	1713	465	.00 43,800	Lot 37 Glendale III Mauldin

INDIRECT or MORTGAGEE Index to Real Estate Mortgages — Greenville County, S. C.

() REG. U. S. PAT. OFFICE *Chas. McCott* County Indexes Since 1888 An Identifying Trade Mark

Open at Proper Tab according to First Letter or Letters of Name and refer to Buff Sub-Index sheet for page reference.

COTT FAMILY NAME INDEX No. 75 © 1949
MADE BY THE COTT INDEX COMPANY, COLUMBUS, OHIO
SOLD BY WALKER, EVANS & COGSWELL CO., CHARLESTON, S.C.

FILE NUMBER DATE OF RECORD	MORTGAGEES FAMILY NAMES	GIVEN NAMES ABCDEFGHIH	GIVEN NAMES IJKLMNO	GIVEN NAMES PQRSTUVWXYZ	MORTGAGORS	BOOK	PAGE	Amount	BRIEF DESCRIPTION, LOCATION, ETC. (Not Warranted)
33521 May 6, 1985	<i>Sh</i> Kissell	<i>Company</i>			<i>Gary J. Bruce</i>	<i>Re Record</i> 1714	411	<i>48,000</i>	<i>2d 2nd mtg. on REM Sh 1706 Pg 289 Unit 12 Parkview Hwy Reg.</i>
33524 May 6, 1985	"	"			<i>Jeanne G. Thirkland</i>	<i>Re Record</i> 1714	417	<i>20,000</i>	<i>2d Mortgage REM Sh. 1706 Pg 294 Unit 35 Parkview Hwy Reg.</i>
33646 May 7, 1985	"	"			<i>Randle L. Erate</i>	1714	558		<i>Mtg assigned to Citizens American Surety Co. for Mtg Dec Rem bk. 1587 pg. 475, Re Record 1590 pg. 812</i>
33646 May 7, 1985	"	"			<i>Jerry B. Christy</i>	1714	558		<i>Mtg assigned to Citizens American Surety Co. for Mtg Dec Rem bk. 1590 pg. 628, Re Record 1592 pg. 230</i>
33646 May 7, 1985	"	"			<i>Daniel B. Davis</i>	1714	558		<i>Mtg assigned to Citizens American Surety Co. for Mtg Dec Rem bk. 1493 pg. 401, Re Record 1494 pg. 89</i>
33646 May 7, 1985	"	"			<i>Michael G. Slakey</i>	1714	558		<i>Mtg assigned to Citizens American Surety Co. for Mtg Dec Rem bk. 1469 pg. 373, Re Record 1472 pg. 43</i>
33646 May 7, 1985	"	"			<i>J. James Rice</i>	1714	558		<i>Mtg assigned to Citizens American Surety Co. for Mtg Dec Rem bk. 1586 pg. 426, Re Record 1588 pg. 154</i>
33646 May 7, 1985	"	"			<i>Doyle M. Moore Jr.</i>	1714	560		<i>Dec. for Mtg Dec Rem bk. 1473 pg. 140</i>
33646 May 7, 1985	"	"			<i>James J. Pruitt</i>	1714	560		<i>Mtg assigned to Citizens American Surety Co. for Mtg Dec Rem bk. 1495 pg. 202</i>
33646 May 7, 1985	"	"			<i>Robert G. Denavage</i>	1714	560		<i>Mtg assigned to Citizens American Surety Co. for Mtg Dec Rem bk. 1470 pg. 112</i>
33646 May 7, 1985	"	"			<i>Timothy L. Chew</i>	1714	560		<i>Mtg assigned to Citizens American Surety Co. for Mtg Dec Rem bk. 1476 pg. 992</i>

INDIRECT or MORTGAGEE Index to Real Estate Mortgages — Greenville County, S. C.

REG. U. S. PAT. OFFICE *Chester McCath* County Indexes Since 1888
An Identifying Trade Mark

Open at Proper Tab according to First Letter or Letters of Name and refer to Buff Sub-Index sheet for page reference.

COTT FAMILY NAME INDEX No. 75 © 1949
MADE BY THE COTT INDEX COMPANY, COLUMBUS, OHIO
SOLD BY WALKER, EVANS & COGSWELL CO., CHARLESTON, S.C.

(46)

FILE NUMBER	MORTGAGEES FAMILY NAMES	GIVEN NAMES ABCDEFGH	GIVEN NAMES IJKLMNO	GIVEN NAMES PQRSTUVWXYZ	MORTGAGORS	BOOK	PAGE	Amount	BRIEF DESCRIPTION, LOCATION, ETC. (Not Warranted)
DATE OF RECORD									
33646 May 7, 1985	The Kissell	Co.			<i>etc</i> Billy Kelly Matthews	1714	554		See In Mtg. Sec. Rem. Bk. 1500 pg 204 Mtg assigned to Citicorp Homeowners Services
33646 May 7, 1985	"	"			Earl Baxter	1714	554		See In Mtg. Sec. Rem. Bk. 1491 pg 101 Mtg assigned to Citicorp Homeowners Services
33646 May 7, 1985	"	"			<i>etc</i> Charles O. McKinney	1714	554		Mtg assigned to Citicorp Homeowners Services
"	"	"			"	1714	554		See In Mtg. Sec. Rem. Bk. 1490 pg 513 Re Record 1493 pg 627
33646 May 7, 1985	"	"			Andrew Rice	1714	554		See In Mtg. Sec. Rem. Bk. 1586 pg 433 Mtg. assign Citicorp Homeowners Services
"	"	"			Ernest Sloan	1714	554		See In Mtg. Sec. Rem. Bk. 1585 pg 641 Mtg assign Citicorp Homeowners Services
"	"	"			<i>etal</i> Skipper M. Barnett	1714	554		See In Mtg. Sec. Rem. Bk. 1586 pg 507 Mtg assign Citicorp Homeowners Services
"	"	"			Francis Hampton <i>etal</i>	1714	554		See In Mtg. Sec. Rem. Bk. 1466 pg 942 Mtg assign Citicorp Homeowners Services
"	"	"			Allen R. Stogner <i>etal</i>	1714	554		See In Mtg. Sec. Rem. Bk. 1583 pg 546 Mtg assign Citicorp Homeowners Services
"	"	"			Jerry Eugene Sullivan	1714	554		See In Mtg. Sec. Rem. Bk. 1633 pg 826 Mtg assign Citicorp Homeowners Services
"	"	"			William J. Rucker	1714	554		See In Mtg. Sec. Rem. Bk. 1632 pg 829 Mtg assign Citicorp Homeowners Services
"	"	"			Bob R. Jones	1714	554		See In Mtg. Sec. Rem. Bk. 1633 pg 656 Mtg assign Citicorp Homeowners Services
"	"	"			Sylvia M. Dubowsky	1714	554		See In Mtg. Sec. Rem. Bk. 1611 pg 822 Mtg assign Citicorp Homeowners Services
"	"	"			Samuel G. Roney	1714	554		See In Mtg. Sec. Rem. Bk. 1609 pg 933 Mtg assign Citicorp Homeowners Services
"	"	"			John Neil Weeks, <i>etal</i>	1714	554		See In Mtg. Sec. Rem. Bk. 1611 pg 187 Mtg assign Citicorp Homeowners Services
"	"	"			Michael J. McKeeney	1714	554		See In Mtg. Sec. Rem. Bk. 1610 pg 923 Mtg assign Citicorp Homeowners Services

INDIRECT or MORTGAGEE Index to Real Estate Mortgages — Greenville County, S. C.

REG. U. S. PAT. OFFICE *Chas McCott* County Indexes Since 1888 An Identifying Trade Mark

Open at Proper Tab according to First Letter or Letters of Name and refer to Buff Sub-Index sheet for page reference.

COTT FAMILY NAME INDEX No. 75 © 1949
MADE BY THE COTT INDEX COMPANY, COLUMBUS, OHIO
SOLD BY WALKER, EVANS & COGSWELL CO., CHARLESTON, S.C.

FILE NUMBER DATE OF RECORD	MORTGAGEES FAMILY NAMES	GIVEN NAMES ABCDEFGHIJ	GIVEN NAMES JKLMNOPQ	GIVEN NAMES RSTUVWXYZ	MORTGAGORS	BOOK	PAGE	Amount	BRIEF DESCRIPTION, LOCATION, ETC. (Not Warranted)
33646 May 7, 1985	The Kissell	Co.			Joe G. Thomas	1714	554		Services Inc. In mtg. on 1611 R 446 Mtg assign Citicorp Homeowners
"	"	"			William H. Shapshire ^{etal}	1714	554		Services Inc. In mtg. on 1611 R 134 Mtg assign Citicorp Homeowners
"	"	"			Jerrey T. Marsh	1714	554		Services Inc. In mtg. on 1610 R 139 Mtg assign Citicorp Homeowners
"	"	"			Richard L. Tucker	1714	554		Services Inc. In mtg. on 1611 R 443 Mtg assign Citicorp Homeowners
"	"	"			Anthony Soignoli ^{etal}	1714	554		Services Inc. In mtg. on 1609 R 692 Mtg assign Citicorp Homeowners
"	"	"			Donald Keith Presley ^{etal}	1714	554		Services Inc. In mtg. on 1582 R 763 Mtg assign Citicorp Homeowners
"	"	"			Timothy C. Thompson	1714	554		Services Inc. In mtg. on 1614 R 293 Mtg assign Citicorp Homeowners
"	"	"			Newel Tucker, Jr.	1714	554		Services Inc. In mtg. on 1610 R 325 Mtg assign Citicorp Homeowners
"	"	"			Joney H. Cody, ^{etal}	1714	554		Services Inc. In mtg. on 1605 R 315 Mtg assign Citicorp Homeowners
"	"	"			David W. Glenn, ^{etal}	1714	554		Services Inc. In mtg. on 1615 R 245 Mtg assign Citicorp Homeowners
"	"	"			Charles B. Stone	1714	554		Services Inc. In mtg. on 1621 R 86 Mtg assign Citicorp Homeowners
"	"	"			Charles B. Stone ^{etal}	1714	554		Services Inc. In mtg. on 1621 R 92 Mtg assign Citicorp Homeowners
"	"	"			Phillip E. Kirven, ^{etal}	1714	554		Services Inc. In mtg. on 1621 R 89 Mtg assign Citicorp Homeowners
"	"	"			Thomas E. Allen, ^{etal}	1714	554		Services Inc. In mtg. on 1632 R 465 Mtg assign Citicorp Homeowners
"	"	"			Bayce D. Stamey, ^{etal}	1714	554		Services Inc. In mtg. on 1625 R 642 Mtg assign Citicorp Homeowners
"	"	"			Donald R. Blair	1714	554		Services Inc. In mtg. on 1625 R 406 Mtg assign Citicorp Homeowners

INDIRECT or MORTGAGEE Index to Real Estate Mortgages — Greenville County, S. C.

REG. U. S. PAT OFFICE *Chas McCott* County Indexes Since 1888 An Identifying Trade Mark

Open at Proper Tab according to First Letter or Letters of Name and refer to Buff Sub-Index sheet for page reference.

COTT FAMILY NAME INDEX No. 75 © 1949
MADE BY THE COTT INDEX COMPANY, COLUMBUS, OHIO
SOLD BY WALKER, EVANS & COGSWELL CO., CHARLESTON, S.C.

(H H)

FILE NUMBER	MORTGAGEES FAMILY NAMES	GIVEN NAMES ABCDEFGHIJ	GIVEN NAMES JKLMNO	GIVEN NAMES PQRSTUVWXYZ	MORTGAGORS	BOOK	PAGE	Amount	BRIEF DESCRIPTION, LOCATION, ETC. (Not Warranted)
DATE OF RECORD									
33646 May 7, 1985	The Kissell	Co.			Benjamin Thomas, et al	1714	554		See also in 2nd tab on Rem Ch. 1466 pg. 105 Mtg. Assign. Citicorp Homeowners
"	"	"			Charles B. Stone, et al	1714	554		See also in 2nd tab on Rem Ch. 1626 pg. 276 Mtg. Assign. Citicorp Homeowners
33646 May 7, 1985	"	"			Kuaton M. Clark, et al	1714	554		See also in 2nd tab on Rem Ch. 1472 pg. 658 Mtg. Assign. Citicorp Homeowners
33646 May 7, 1985	"	"			Charlatti Anne Ingram	1714	554		See also in 2nd tab on Rem Ch. 1472 pg. 358 Mtg. Assign. Citicorp Homeowners
33646 May 7, 1985	"	"			Joseph C. Dillard, et al	1714	554		See also in 2nd tab on Rem Ch. 1475 pg. 215 Mtg. Assign. Citicorp Homeowners
33646 May 7, 1985	"	"			Thomas J. Gallagher, et al	1714	554		See also in 2nd tab on Rem Ch. 1477 pg. 369 Mtg. Assign. Citicorp Homeowners
33646 May 7, 1985	"	"			Frank V. Halcombe et al	1714	554		See also in 2nd tab on Rem Ch. 1477 pg. 287 Mtg. Assign. Citicorp Homeowners
33646 May 7, 1985	"	"			Susan E. Harrison	1714	554		See also in 2nd tab on Rem Ch. 1477 pg. 311 Mtg. Assign. Citicorp Homeowners
33646 May 7, 1985	"	"			Patrick John Blair, et al	1714	554		See also in 2nd tab on Rem Ch. 1590 pg. 686 Mtg. Assign. Citicorp Homeowners
"	"	"			Daniel Edwin Hunt Jr.	1714	554		See also in 2nd tab on Rem Ch. 1591 pg. 584 Mtg. Assign. Citicorp Homeowners
"	"	"			Donald R. McKeeney, et al	1714	554		See also in 2nd tab on Rem Ch. 1590 pg. 244 Mtg. Assign. Citicorp Homeowners
"	"	"			William C. Cox, et al	1714	554		Mtg. Assign. Citicorp Homeowners
"	"	"			"	1714	554		See also in 2nd tab on Rem Ch. 1588 pg. 782 & Rem Ch. 1589 pg. 464 Mtg. Assign. Citicorp Homeowners
33646 May 7, 1985	"	"			Nellie M. Canty, et al	1714	554		See also in 2nd tab on Rem Ch. 1490 pg. 984 Mtg. Assign. Citicorp Homeowners
"	"	"			Curtis L. Chisom, et al	1714	554		See also in 2nd tab on Rem Ch. 1486 pg. 825 Mtg. Assign. Citicorp Homeowners
"	"	"			Walter D. Edwards Jr.	1714	554		See also in 2nd tab on Rem Ch. 1481 pg. 401 Mtg. Assign. Citicorp Homeowners

INDIRECT or MORTGAGEE Index to Real Estate Mortgages — Greenville County, S. C.

REG. U. S. PAT. OFFICE *Chas McCott* County Indexes Since 1888
An Identifying Trade Mark

Open at Proper Tab according to First Letter or Letters of Name and refer to Buff Sub-Index sheet for page reference.

COTT FAMILY NAME INDEX No. 75 © 1949
MADE BY THE COTT INDEX COMPANY, COLUMBUS, OHIO
SOLD BY WALKER, EVANS & COGSWELL CO., CHARLESTON, S.C.

FILE NUMBER	MORTGAGEES FAMILY NAMES	GIVEN NAMES ABCDEFGH	GIVEN NAMES IJKLMNO	GIVEN NAMES PQRSTUWXYZ	MORTGAGORS	BOOK	PAGE	Amount	BRIEF DESCRIPTION, LOCATION, ETC. (Not Warranted)
DATE OF RECORD									
33646 May 7 1985	The Kissell	Co.			Ward A. Stone, Jr.	1714	554		Services Inc. In mtg. au REm Bl. 1595 pg. 517 mtg. Assign. Citicorp Homeowner
"	"	"			Ward A. Stone Jr.	1714	554		Services Inc. In mtg. au REm Bl. 1595 pg. 523 mtg. Assign. Citicorp Homeowner
"	"	"			Ward A. Stone Jr.	1714	554		Services Inc. In mtg. au REm Bl. 1595 pg. 520 mtg. Assign. Citicorp Homeowner
"	"	"			David C. Goode, et al	1714	554		Services Inc. In mtg. au REm Bl. 1595 pg. 384 mtg. Assign. Citicorp Homeowner
"	"	"			Francis X. Tedesco, et al	1714	554		Services Inc. In mtg. au REm Bl. 1491 pg. 698 mtg. Assign. Citicorp Homeowner
"	"	"			Willie M. Waller	1714	554		Services Inc. In mtg. au REm Bl. 1494 pg. 129 mtg. Assign. Citicorp Homeowner
"	"	"			Jerry L. Phillips, et al	1714	554		Services Inc. In mtg. au REm Bl. 1491 pg. 735 mtg. Assign. Citicorp Homeowner
"	"	"			Edward S. Frazier, et al	1714	554		Services Inc. In mtg. au REm Bl. 1486 pg. 479 mtg. Assign. Citicorp Homeowner
"	"	"			Karl Kendall, et al	1714	554		Services Inc. In mtg. au REm Bl. 1484 pg. 234 mtg. Assign. Citicorp Homeowner
"	"	"			Richard F. Dominic, et al	1714	554		Services Inc. In mtg. au REm Bl. 1484 pg. 321 mtg. Assign. Citicorp Homeowner
"	"	"			Nancy B. Luthi, Jr., et al	1714	554		Services Inc. In mtg. au REm Bl. 1523 pg. 553 mtg. Assign. Citicorp Homeowner
"	"	"			Jeanne C. Painter	1714	554		Services Inc. In mtg. au REm Bl. 1481 pg. 634 mtg. Assign. Citicorp Homeowner
"	"	"			Charles R. Barton, et al	1714	554		Services Inc. In mtg. au REm Bl. 1480 pg. 259 mtg. Assign. Citicorp Homeowner
"	"	"			Louis D. Lempreis, et al	1714	554		Services Inc. In mtg. au REm Bl. 1479 pg. 344 mtg. Assign. Citicorp Homeowner
"	"	"			Bobby David Staton, et al	1714	554		Services Inc. In mtg. au REm Bl. 1499 pg. 973 mtg. Assign. Citicorp Homeowner
"	"	"			Robert D. Hoover	1714	554		Services Inc. In mtg. au REm Bl. 1479 pg. 425 mtg. Assign. Citicorp Homeowner

INDIRECT or MORTGAGEE Index to Real Estate Mortgages — Greenville County, S. C.

REG. U. S. PAT. OFFICE *Chas McCalls* County Indexes Since 1888 An Identifying Trade Mark

Open at Proper Tab according to First Letter or Letters of Name and refer to Buff Sub-Index sheet for page reference.

COTT FAMILY NAME INDEX No. 75 © 1949
MADE BY THE COTT INDEX COMPANY, COLUMBUS, OHIO
SOLD BY WALKER, EVANS & COGSWELL CO., CHARLESTON, S.C.

FILE NUMBER DATE OF RECORD	MORTGAGEES FAMILY NAMES	GIVEN NAMES ABCDEFGHIJ	GIVEN NAMES JKLMNO	GIVEN NAMES PQRSTUVWXYZ	MORTGAGORS	BOOK	PAGE	Amount	BRIEF DESCRIPTION, LOCATION, ETC. (Not Warranted)
33646 May 7, 1985	The Kissell		Company		Eugene D. Darney, et al	1714	554		See for mtg. see REM Ch. 1478 pg. 45 mtg. assign. Citicorp Home Lenders Service
"	"		"		Floyd W. Callahan, et al	1714	554		See for mtg. see REM Ch. 1471 pg. 569 mtg. assign. Citicorp Home Lenders Service
"	"		"		Melvin Bennett Jr. et al	1714	554		See for mtg. see REM Ch. 1587 pg. 22 mtg. assign. Citicorp Home Lenders Service
34214 May 13, 1985	"		"		Ward S. Stone Jr.	1715	219	32,178	Lot 191 Patomas Ave. Pleasant
34218 May 13, 1985	"		"		Danny Butler et al	1715	249	42,600	Lot 269 Westwood Sec. I S. Hill
34629 May 15, 1985	"		"		Billy C. Hill	1715	285		85-1642 3rd mtg. see REM Ch. 1646 & 531 Release Lien from Judgment Roll #
34973 May 17, 1985	"		"		Dennis S. Southern et al	1716	100	44,175	100 2nd mtg. see REM Ch. 1713 Pg 593 Lot 68 Danby Ct. Childs Sq. Sec. 3
35780 May 24, 1985	"		"		Russell C. Loach	1717	84	53,960	Prop. Reg. Unit 2 Parkview Hng.
36572 May 31, 1985	"		"		Brenda V. Norris	1718	93	36,100	00 Park Sec. 2 Lot 12 Uneda Dr. Sherman
36572 May 31, 1985	"		"		Kenneth F. Clayton	1718	96	33,475	00 Lots 17, 18, & 19
36816 June 3, 1985	"		"		Daniel R. Reel et al	1718	490	38,950	00 Sec. II S. Hill Lot 102 Copewood Dr. Westwood
36889 June 4, 1985	"		"		J. H. Holdridge	1718	565	21,000	00 Lot 34 E. North St.
37073 June 5, 1985	"		"		Gregory J. Bonelin	1718	793	27,550	00 1 Acre Howard Road
37098 June 5, 1985	"		"		Gregory J. Bonelin	1718	801		Auth. 2nd mtg. see REM Ch. 1718 & 793 mtg. assigned S.C. State Housing
37418 June 7, 1985	"		"		B. Robert Cohen, Jr.	1719	330	19,566	00 2nd Street Sec 6 Lot 41 Jackson Mill Valley
37589 June 10, 1985	"		"		Cam W. Abshire	1719	459	53,200	00 Lot 10 Forest Rail Austin Trg

INDIRECT or MORTGAGEE Index to Real Estate Mortgages — Greenville County, S. C.

REG. U. S. PAT. OFFICE *Chas McCott* County Indexes Since 1888 An Identifying Trade Mark

 Open at Proper Tab according to First Letter or Letters of Name and refer to Buff Sub-Index sheet for page reference.

COTT FAMILY NAME INDEX No. 75 © 1949
MADE BY THE COTT INDEX COMPANY, COLUMBUS, OHIO
SOLD BY WALKER, EVANS & COGSWELL CO., CHARLESTON, S.C.

FILE NUMBER DATE OF RECORD	MORTGAGEES FAMILY NAMES	GIVEN NAMES ABCDEFGHIJ	GIVEN NAMES KLMNO	GIVEN NAMES PQRSTUVWXYZ	MORTGAGORS	BOOK	PAGE	Amount	BRIEF DESCRIPTION, LOCATION, ETC. (Not Warranted)
37626 June 10, 1985	The Kissell	Co.			Cam W. Abshire	1719	537		2nd Mtg. sec REM Bk 1719 Pg 459 Mtg. Assigned D.P. State Housing Auth mills' Dec B
37872 June 12, 1985	"	"			Phoenix/East Dev. Corp.	1719	808	26,988	Lot 130 "B" St. Woodside Pondleton St. (Chinell Ave)
38084 June 13, 1985	"	"			William C. Hawkins	1720	293	33,994	31 Acres - Lots 8 + 10 + pt. Lot 9, 11 + 12
38095 June 13, 1985	"	"			Kenneth F. Clayton et al	1720	296	62,383	.28 Acres
38242 June 14, 1985	"	"			David R. Young et al	1720	541		1st Mtg. sec REM Bk 1614 pg 518 Release Lien from Judgment Call 85-2355
38242 June 14, 1985	"	"			David A. Turner et al	1720	542		2nd Mtg. sec REM Bk 1608 pg 613 Release Lien from Judgment Call 85-2356
38188 June 14, 1985	"	"			Carl E. Reid	1720	537		Mtg Assigned Florida, Fed St L Assoc. 2nd Mtg. sec REM Bk 1681 Pg 516
"	"	"			"	1720	537		Continuing Mtg Bk 1681 Pg 282
38387 June 17, 1985	"	"			Paul A. McGeuken et al	1720	715	30,000	Unit 38 Parkview Sta. Proj. Leg. Rd. Northwood
38477 June 18, 1985	"	"			David R. Stone	1720	804	63,214	Lot 22 On Mallivan St. + Mohawks
38821 June 20, 1985	"	"			Allen R. Robertson	1721	178	75,000	Lot 24 Ivanhoe Cir. "Rosedale"
39548 June 26, 1985	"	"			Jack R. Sanders et al	1722	250		1st Mtg. sec REM Bk 1621 pg 867 Release Lien from Judgment Call 85-2351
39606 June 27, 1985	"	"			B. Robert Baker, Jr.	1722	304	21,382	Lot
649 July 3, 1985	"	"			Jack A. Welch et al	1723	857	41,440	Lot 21 Meyer Court Parkside Sec C
1323 July 11, 1985	"	"			Gregory J. Wood et al	1724	817	36,900	Lot 4
1644 July 15, 1985	"	"			Ricky Van Satterqued et al	1725	207	70,500	Lot 31 Heritage Lakes

INDIRECT or MORTGAGEE Index to Real Estate Mortgages — Greenville County, S. C.

REG. U. S. PAT. OFFICE *Chas. McCulloch* County Indexes Since 1888 An Identifying Trade Mark

Open at Proper Tab according to First Letter or Letters of Name and refer to Buff Sub-Index sheet for page reference.

COTT FAMILY NAME INDEX No. 75 © 1949
MADE BY THE COTT INDEX COMPANY, COLUMBUS, OHIO
SOLD BY WALKER, EVANS & COGSWELL CO., CHARLESTON, S.C.

(WJ)

FILE NUMBER DATE OF RECORD	MORTGAGEES FAMILY NAMES	GIVEN NAMES ABCDEFGH	GIVEN NAMES IJKLMNO	GIVEN NAMES PQRSTUVWXYZ	MORTGAGORS	BOOK	PAGE	Amount	BRIEF DESCRIPTION, LOCATION, ETC. (Not Warranted)
1849 July 17 1985	2 nd Kissell	Company			Mary E. Barnett	1725	479	49,300	Lat 22 Cardinal Peak 1 st mtg. see Rem Bd. 1725 pg. 479
1907 July 17 1985	"	"			Mary E. Barnett	1725	487		mtg. assigned S.C. State Housing Authority
2935 July 26 1985	"	"			Jerry P. Bruce	1726	735	31,140	Lat 10 Piedmont Ave. Edgemont
3024 July 26 1985	"	"			Warren H. Widdth et al	1726	813	58,100	Lat 74 Waverlyfield Sec. II
3820 Aug 1, 1985	"	"			Jeffrey L. Davis et al	1727	999		1 st mtg. see Rem Bd. 1713 pg. 389 mtg. assign. MGIC mtg. marketing corp.
3820 Aug 1, 1985	"	"			Jeffrey L. Davis et al	1728	132		2 nd mtg. see Rem Bd. 1713 pg. 389 mtg. assign. Bankers Trust of S.C.
3820 Aug 1, 1985	"	"			James M. Bright, Jr. et al	1728	81		3 rd mtg. see Rem Bd. 1698 pg. 628 mtg. assign. MGIC mtg. marketing corp.
3820 Aug 1, 1985	"	"			James M. Bright Jr. et al	1728	131		4 th mtg. see Rem Bd. 1698 pg. 628 mtg. assign. Bankers Trust of S.C.
3820 Aug 1, 1985	"	"			Richard A. Thomas, et al	1728	103		5 th mtg. see Rem Bd. 1686 pg. 449 mtg. assign. MGIC mtg. marketing corp.
3820 Aug 1, 1985	"	"			Richard A. Thomas et al	1728	106		6 th mtg. see Rem Bd. 1686 pg. 449 mtg. assign. Bankers Trust of S.C.
3820 Aug 1, 1985	"	"			Gary J. Bruce	1728	104		mtg. assign. MGIC mtg. marketing corp.
"	"	"			"	1728	104		7 th mtg. see Rem Bd. 1706 pg. 289 & 8 th - record Bd. 1714 pg. 411
3820 Aug 1, 1985	"	"			Gary J. Bruce	1728	105		mtg. assign. Bankers Trust of S.C.
"	"	"			"	1728	105		9 th mtg. see Rem Bd. 1706 pg. 289 & 10 th - record Bd. 1714 pg. 411
4045 Aug 2, 1985	"	"			Phoenix/East Dev. Corp. et al	1728	472	22,732	mtg. Co. Village Lat 240, 9 th Ave. - F.W. Pae
4103 Aug 5, 1985	"	"			Thomas L. Burnside, et al	1728	512	34,200	Lat 2 Perry Ave.

INDIRECT or MORTGAGEE Index to Real Estate Mortgages — Greenville County, S. C.

() REG. U. S. PAT. OFFICE *McCott* County Indexes Since 1888 An Identifying Trade Mark

Open at Proper Tab according to First Letter or Letters of Name and refer to Buff Sub-Index sheet for page reference.

COTT FAMILY NAME INDEX No. 75 © 1949
MADE BY THE COTT INDEX COMPANY, COLUMBUS, OHIO
SOLD BY WALKER, EVANS & COGSWELL CO., CHARLESTON, S.C.

FILE NUMBER DATE OF RECORD	MORTGAGEES FAMILY NAMES	GIVEN NAMES ABCDEFGHIJ	GIVEN NAMES JKLMNO	GIVEN NAMES PQRSTUVWXYZ	MORTGAGORS	BOOK	PAGE	Amount	BRIEF DESCRIPTION, LOCATION, ETC. (Not Warranted)
4192 Aug 5, 1985	The Kissell	Company			Paul A. McQuilken, et al	1728	710		for mtg. see REM Bk. 1720 pg. 715 mtg. assigned M.G.I.C. Mtg. Marketing Corp.
4192 Aug 5, 1985	"	Company			Paul A. McQuilken, et al	1728	711		for mtg. see REM Bk. 1720 pg. 715 mtg. assigned Bankers Trust of S.C.
4387 Aug 6, 1985	"	"			Jeanne D. Strickland	1728	909		mtg. assigned P.C.I.C. Mtg. Marketing Corp.
"	"	"			"	1728	909		for mtg. see REM Bk. 1706 pg. 294 d.u. record 1714 pg. 417
4387 Aug 6, 1985	"	"			Jeanne D. Strickland	1728	915		mtg. assigned Bankers Trust of S.C.
"	"	"			"	1728	915		for mtg. see REM Bk. 1706 pg. 294 d.u. record 1714 pg. 417
4387 Aug 6, 1985	"	"			James H. Rosenthal, et al	1728	910		for mtg. see REM Bk. 1713 pg. 465 mtg. assigned M.G.I.C. Mtg. Marketing Corp.
4387 Aug 6, 1985	"	"			James H. Rosenthal, et al	1728	916		for mtg. see REM Bk. 1713 pg. 465 mtg. assigned Bankers Trust of S.C.
4669 Aug 8, 1985	"	"			D. Catherine Stoudenmire	1729	320		for mtg. see REM Bk. 1643 pg. 585 mtg. assigned S.C. State Housing Authority
4717 Aug 9, 1985	"	"			GRF Delta Company, Inc. et al	1729	359	22,181	Lot 18 Henry St. Jensen Mill Sec. 6 for mtg. see REM Bk. 1717 pg. 84
5795 Aug 19, 1985	"	"			Russell C. Lash	1730	887		mtg. assigned M.G.I.C. Mtg. Marketing Corp.
5795 Aug 19, 1985	"	"			Russell C. Lash	1730	888		for mtg. see REM Bk. 1717 pg. 84 mtg. assigned Bankers Trust of S.C.
5981 Aug 20, 1985	"	"			Billy C. Hill	1731	46		85-3445 for mtg. see REM Bk. 1634 pg. 222 release lien from Judgment Roll #
6307 Aug 22, 1985	"	"			Kenneth J. Clayton	1731	511	22,936	Lot 192 Village of Mills Mills
6830 Aug 27, 1985	"	"			Harold D. Culbreth, Jr. et al	1732	206	63,641	8.5 acres, Ledbetter Rd.
7824 Sept. 4, 1985	"	"			J. Michael Stalp et al	1733	770	28,181	for Orig. see REM Bk. 1729 pg. 359 Lot 18 Henry St. Jensen Mill sec 6

INDIRECT or MORTGAGEE Index to Real Estate Mortgages — Greenville County, S. C.

REG. U. S. PAT. OFFICE *Chas McCott* County Indexes Since 1888
An Identifying Trade Mark

Open at Proper Tab according to First Letter or Letters of Name and refer to Buff Sub-Index sheet for page reference.

COTT FAMILY NAME INDEX No. 75 © 1949
MADE BY THE COTT INDEX COMPANY, COLUMBUS, OHIO
SOLD BY WALKER, EVANS & COGSWELL CO., CHARLESTON, S.C.

(KK)

FILE NUMBER DATE OF RECORD	MORTGAGEES FAMILY NAMES	GIVEN NAMES ABCDEFGH	GIVEN NAMES IJKLMNO	GIVEN NAMES PQRSTUWXYZ	MORTGAGORS	BOOK	PAGE	Amount	BRIEF DESCRIPTION, LOCATION, ETC. (Not Warranted)
8155 Sept. 6, 1985	2h Kissell				B. Robert Cohen, Jr.	1734	165	21,746	Lot 2 Woodside Mill
8938 Sept. 13, 1985	"	Company			Richard W. Mahaffey et al	1735	200	50,135	Lot 4 Theodore Dr. Carolina 21st
9440 Sept. 17, 1985	"	"			Ricky Van Satterfield et al	1735	915	70,500	Lot 81 Heritage Lake For Orig see Rem Bk 1725 Pg 207
9568 Sept. 18, 1985	"	"			Jack A. Welch et al	1736	216		For Orig see Rem Bk 1723 Pg 857 Mtg assigned Alliance Mtg Co. Kets.
9751 Sept. 20, 1985	"	"			Gary C. Abbe, et al	1736	434	42,750	Lot 19 Sec: D - Mayfair
9749 Sept. 20, 1985	"	"			David R. Timmons, Jr. et al	1736	451	26,000	Tract 6 B
9854 Sept. 20, 1985	"	"			Richard W. Mahaffey et al	1736	566	50,135	Re Record Lot 4 Theodore Dr. Carolina For mtg see REM Bk 1736 Pg 451
9845 Sept. 20, 1985	"	"			David R. Timmons Jr. et al	1736	459		Mtg assigned S.C. State Housing auth. Woodland Hills
10560 Sept. 26, 1985	"	"			James W. Danick, Jr.	1737	810	65,601	Lot 16 Co. Ridgeview Dr. + Sec Rd
10611 Sept. 26, 1985	"	"			L. Randy Thompson	1737	870	28,450	Lot 57 Mount St. 85-4611 For mtg see REM Bk 1671 Pg 988
10601 Sept. 26, 1985	"	"			Gerald R. Glue	1737	833		Release him from judgment call #
11133 Oct 1, 1985	"	"			Donald A. Fogle et al	1738	605	40,845	Pl. Lot 48 West Craft St.
11316 Oct 1, 1985	"	"			Beverly H. Smith et al	1738	828	30,102	Lot 5 Timber Creek
11229 Oct 1, 1985	"	"			Ricky Van Satterfield	1738	958		Mtg assigned Alliance Mtg Co. For mtg see REM Bk 1725 Pg 207
"	"	"			" " " "	1738	958		Re Record Bk 1735 Pg 915
11677 Oct 3, 1985	"	"			L. Randy Thompson	1739	361		For mtg see REM Bk 1737 Pg 870 Mtg assigned S.C. State Housing Authority

INDIRECT or MORTGAGEE Index to Real Estate Mortgages — Greenville County, S. C.

REG. U. S. PAT. OFFICE *Chas. McClure* County Indexes Since 1888 An Identifying Trade Mark

Open at Proper Tab according to First Letter or Letters of Name and refer to Buff Sub-Index sheet for page reference.

COTT FAMILY NAME INDEX No. 75 © 1949
MADE BY THE COTT INDEX COMPANY, COLUMBUS, OHIO
SOLD BY WALKER, EVANS & COGSWELL CO., CHARLESTON, S.C.

FILE NUMBER	MORTGAGEES	GIVEN NAMES	GIVEN NAMES	GIVEN NAMES	MORTGAGORS	BOOK	PAGE	Amount	BRIEF DESCRIPTION, LOCATION, ETC.
DATE OF RECORD	FAMILY NAMES	ABCDEFGHIJ	KLMNO	PQRSTUVWXYZ					(Not Warranted)
12042 Oct. 7, 1945	<i>2h</i> Kissell	<i>Co.</i>			Steven B. Carter, et al	1739	812	45,600	00 "Parkdale" Lot 5 Parkdale Dr.
12078 Oct. 7, 1945	"	"			Steven B. Carter, et al	1739	820		2nd mtg. see Rem Bk 1739 Pg 812 mtg. assigned S.C. State Housing Auth.
12990 Oct. 15, 1945	"	"			Paul B. Wickensimer	1741	191	4,260	00 "University Circle" Lot 48 White Oak Dr.
13020 Oct. 15, 1945	"	"			C. Allen Newton, et al	1741	250	57,000	00 Old Mill Estates Lot 25 Mill Estate Rd. Sec. III
13403 Nov. 17, 1945	"	"			C. Allen Newton, et al	1741	266		2nd mtg. see Rem Bk 1741 pg 250 mtg. assigned S.C. State Housing Auth.
13558 Oct. 18, 1945	"	"			Deborah R. Edwards	1741	930	42,750	00 "Productive, Sec. I" Pt lot 9 Burlington
13584 Oct. 18, 1945	"	"		<i>AKA</i>	Oscar Douglas Moore - Brown Oscar D. Moore	1741	904	100,000	00 "Terra Nova Woods" Lot 81 Pigeon Point Sec. 7
13627 Nov. 18, 1945	"	"			Deborah R. Edwards	1741	938		1st mtg. see Rem Bk 1741 pg 930 mtg. assigned S.C. State Housing Auth.
14485 Oct. 25, 1945	"	"			Hollis J. Lewis, et al	1743	202	38,200	00 "South Forest Est." Pt. of Foxhall Rd. Woodfields
14552 Oct. 24, 1945	"	"			Mitchell D. Phelps, et al	1743	433	39,900	00 "Lot 278 & pt lot 277 Glenfield" 1st mtg. see Rem Bk 1743 pg 433
14627 Oct. 29, 1945	"	"			Mitchell D. Phelps, et al	1743	440		mtg. assigned S.C. State Housing Auth.
14745 Oct. 29, 1945	"	"			James W. Garrick, Jr., et al	1743	865		see REM Bk 1737 Pg 818 mtg. assigned Alliance Mtg. Co. 1st mtg.
15039 Oct. 31, 1945	"	"			James L. Parks, et al	1744	111	25,500	00 "Carolina Court" Lot 18 Eastlan Dr.
16041 Nov. 7, 1945	"	"			Dugan L. Weldon, et al	1745	512	38,821	00 "Perry Rd. San Juan Park" Acres "Butler Sp."
16489 Nov. 12, 1945	"	"			A. June Lennon	1746	202	41,025	00 "Lot 9 Elmira St. Glenwood" 1st mtg. see Rem Bk 1681 pg 653 & 1681 pg 830
16570 Nov. 13, 1945	"	"			Kenneth F. Clayton	1746	379		Release lien from judgment case # 85-5618

INDIRECT or MORTGAGEE Index to Real Estate Mortgages — Greenville County, S. C.

REG. U. S. PAT. OFFICE *Chas McCorkle* County Indexes Since 1888 An Identifying Trade Mark

 Open at Proper Tab according to First Letter or Letters of Name and refer to Buff Sub-Index sheet for page reference.

COTT FAMILY NAME INDEX No. 75 © 1949
MADE BY THE COTT INDEX COMPANY, COLUMBUS, OHIO
SOLD BY WALKER, EVANS & COGSWELL CO., CHARLESTON, S.C.

(41)

FILE NUMBER DATE OF RECORD	MORTGAGEES FAMILY NAMES	GIVEN NAMES ABCDEFGH	GIVEN NAMES IJKLMNO	GIVEN NAMES PQRSTUVWXYZ	MORTGAGORS	BOOK	PAGE	Amount	BRIEF DESCRIPTION, LOCATION, ETC. (Not Warranted)
16939 Nov. 15, 1985	<i>The</i> Kissell	<i>Co.</i>			<i>etal</i> Ray Dale Zimmerman	1746	755	.00 65,000	<i>Ridge</i> Lot 40 Hastings Circle
17134 Nov. 15, 1985	"	"			<i>etal</i> James Bruce Finkbein	1746	806	.00 55,688	Lot 60 Blendale Mauldin
17151 Nov. 18, 1985	"	"			<i>Re Record</i> AKA Oscar Gonzalo Moreno Brown Oscar G. Moreno	1747	66	.00 100,000	Sec. 7 For orig see REMBk 1741 R. 904 Lot 81 Pigeon Point Laureate Woods
17276 Nov. 19, 1985	"	"			Zhaddeur Allen	1747	125	.00 55,950	Lot 37 Meadowood
17380 Nov. 19, 1985	"	"			Zhaddeur Allen	1747	133		For mtg. see REM Bk 1747 pg. 125 Mtg assigned S.C. State Housing Auth.
17493 Nov. 20, 1985	"	"			Donald Gary <i>etal</i>	1747	180		For mtg. see REM Bk 1589 pg. 782 Mtg assigned W. Haynes & Co.
17896 Nov. 21, 1985	"	<i>Co.</i>			Michael S. Hill <i>etal</i>	1747	513	.00 43,959	Lot 14
17978 Nov. 25, 1985	"	"			Marty S. Wakefield <i>etal</i>	1748	88	.00 23,500	Bendingwood Court Lot 8 Northwood Lakes
17997 Nov. 26, 1985	"	"			Eduardo Alvarez <i>etal</i>	1748	208	.00 39,236	Begon St. Lot 1 Cor. Blue Ridge Dr. &
18224 Nov. 26, 1985	"	"			Eduardo Alvarez <i>etal</i>	1748	212		For mtg. see REM Bk 1748 pg. 208 Mtg assigned S.C. State Housing Auth.
18386 Nov. 27, 1985	"	"			Richard W. Manford <i>etal</i>	1748	567	.00 57,000	Pepperhew
18442 Nov. 29, 1985	"	"			Lee B. Moss <i>etal</i>	1748	850	.00 56,900	Est. " Sec 7 Mauldin Lot 3 Pinchum Dr. Pine Valley
18489 Dec. 2, 1985	"	"			Lee B. Moss <i>etal</i>	1748	862		For mtg. see REM Bk 1748 pg. 850 Mtg assigned S.C. State Housing Auth.
18573 Dec. 2, 1985	"	"			William G. Nuggins <i>etal</i>	1748	962	.00 49,512	Lot 23
19071 Dec. 5, 1985	"	"			David A. Corn <i>etal</i> <small>AKA Frankie Sterling added 11-14-91</small> Frankie L. Sterling <i>etal</i>	1749	109	.00 98,100	Est. Sec 4 Butler Tp. Lot 6 Compton Dr. Terra Pine
						1749	764	.00 37,731	Lot 95 Baling Rd. Bakerin Sec 17

INDIRECT or MORTGAGEE Index to Real Estate Mortgages — Greenville County, S. C.

REG. U. S. PAT. OFFICE *Chas McCott* County Indexes Since 1888 An Identifying Trade Mark

Open at Proper Tab according to First Letter or Letters of Name and refer to Buff Sub-Index sheet for page reference.

COTT FAMILY NAME INDEX No. 75 © 1949
MADE BY THE COTT INDEX COMPANY, COLUMBUS, OHIO
SOLD BY WALKER, EVANS & COGSWELL CO., CHARLESTON, S.C.

FILE NUMBER DATE OF RECORD	MORTGAGEES FAMILY NAMES	GIVEN NAMES ABCDEFGHIJ	GIVEN NAMES JKLMNO	GIVEN NAMES PQRSTUVWXYZ	MORTGAGORS	BOOK	PAGE	Amount	BRIEF DESCRIPTION, LOCATION, ETC. (Not Warranted)
19452 Dec. 10, 1985	<i>2h</i> Kissell				<i>et al</i> Patrick E Swainphone	1750	454	.00 26,676	<i>Ly III</i> Lot 10 Vista Manor mbs
19742 Dec. 12, 1985	"				<i>et al</i> D. M. Cooper	1750	833	.00 21,555	Pt. 2 tract 2 Berry Drive
19745 Dec. 14, 1985	"				Joseph L. McEweney, <i>et al</i>	1750	845	.00 43,180	Lot 197 Jaxon Ave. Oak Crest sec II
20039 Dec. 16, 1985	"				<i>et al</i> David L. Minimon, Jr.	1751	279	.00 26,000	Re-Round Tract 6 B for div. mtg. see Rec
20409 Dec. 18, 1985	"				Antonio F. Neglie <i>et al</i>	1751	844	.00 25,000	Lot 30 Cambridge Park
20570 Dec. 19, 1985	"				S. Keith Harris, <i>et al</i>	1752	73	.00 51,609	3-28 acre
20843 Dec. 20, 1985	"				Keith D. Dill <i>et al</i>	1752	706	.00 57,000	Lot For mtg. see Rec Bk 1752 Pg 706
20864 Dec. 20, 1985	"				Keith D. Dill, <i>et al</i>	1752	720		mtg. assigned S.C. State Housing Auth.
20877 Dec. 20, 1985	"				Gerald R. Blus	1752	775		For mtg. see Rec Bk 1694 Pg 141 Release lien from Judgment Roll # 85-6132
20877 Dec. 20, 1985	"				Johnny L. Brown, <i>et al</i>	1752	779		85-6131 For mtg. see Rec Bk 1518 Pg 477 Release lien from Judgment Roll #
21324 Dec. 27, 1985	"				Joseph C. Stalfi, <i>et al</i>	1753	501	.00 43,907	Westwood Sville Lot 569, Yellow Wood Dr. Sec 6
21437 Dec. 30, 1985	"				Gerald R. Blus	1753	648	.00 59,996	Est. Lot 47 Pinehurst Dr Pine Valley
21520 Dec. 30, 1985	"				Willie J. Sims, <i>et al</i>	1753	935		For Mtg. see Rec Bk 1743 Pg 202 Mtg. assigned to certain service Corp
21819 Dec. 31, 1985	"				Daniel L. Raines, <i>et al</i>	1754	262	.00 28,181	Lot
21864 Dec. 31, 1985	"				<i>et al</i> Gary Dale Zimmerman	1754	352	.00 65,000	Coral Ridge 2 For orig. see Rec Bk 1746 Pg 755 Lot 40 14 Eastmore Circle
21870 Dec. 31, 1985	"				Daniel L. Raines, <i>et al</i>	1754	267		For mtg. see Rec Bk 1754 Pg 262 Mtg. assign. S.C. State Housing Authority

INDIRECT or MORTGAGEE Index to Real Estate Mortgages — Greenville County, S. C.

REG. U. S. PAT. OFFICE *Chas McCath* County Indexes Since 1888 An Identifying Trade Mark

Open at Proper Tab according to First Letter or Letters of Name and refer to Buff Sub-Index sheet for page reference.

COTT FAMILY NAME INDEX No. 75 © 1949
MADE BY THE COTT INDEX COMPANY, COLUMBUS, OHIO
SOLD BY WALKER, EVANS & COGSWELL CO., CHARLESTON, S.C.

(MM)

FILE NUMBER	MORTGAGEES FAMILY NAMES	GIVEN NAMES ABCDEFGH	GIVEN NAMES IJKLMNO	GIVEN NAMES PQRSTUVWXYZ	MORTGAGORS	BOOK	PAGE	Amount	BRIEF DESCRIPTION, LOCATION, ETC. (Not Warranted)
22139 Jan. 3, 1986	<i>Jd</i> Kissell	<i>Company</i>			<i>Gregory J. Weldon, et al</i>	<i>Re Record</i> 1754	<i>908</i>	<i>.00</i> 38,821	<i>2nd Mortgage Rem Ch. 1745 Pg 572</i> <i>Lot 4 Perry Rd. Davis Davis Park</i>
22808 Jan 9, 1986	"	"			<i>Michael Roger McCombs</i>	1755	947	<i>.00</i> 39,000	<i>Lot 11</i>
22889 Jan 10, 1986	"	"			<i>Gary Dale Zimmerman</i>	1756	281		<i>Mtg assigned Lincoln Service Corp</i> <i>3rd mtg. see Rem Ch 1746 Pg 755</i>
22889 Jan 10, 1986	"	"			<i>" " " "</i>	1756	281		<i>Re Record Ch 1754 Pg 352</i>
22888 Jan 10, 1986	"	"			<i>William J. Rucker, et al</i>	1756	74		<i>Release Lien from Judgment Race</i> <i>#85-6663 - for mtg. see Rem Ch</i>
23083 Jan 13, 1986	"	"			<i>Michael D Hill, et al</i>	1756	470		<i>1632 Pp 836 + 11 - amount 1634 Pp 360</i> <i>Credit Corp. 2nd mtg. see Rem Ch 1747 Pg 513</i>
24179 Jan 22, 1986	"	"			<i>David A. Corn, et al</i>	1757	535		<i>Mtg assigned Empire of America Realty</i> <i>2nd mtg. see Rem Ch 1749 Pg 104</i>
24871 Jan 28, 1986	"	"			<i>Allen R. Stogner, et al</i>	1758	353	<i>.00</i> 46,080	<i>Mtg assigned Citicorp Homeowners, Inc</i> <i>1st P/W</i> <i>PT lots 1 + 2 also Easement</i>
25147 Jan 30, 1986	"	"			<i>Frankie L. Sterling, et al</i>	<i>Re Record</i> 1758	<i>804</i>	<i>.00</i> 37,731	<i>2nd mtg. see Rem Ch 1749 Pg 764</i> <i>Lot 95 Baling Rd. Sabrous Sec. IV</i>
25539 Feb 3, 1986	"	"			<i>James Winfred Whitmore</i>	1759	378	<i>.00</i> 64,640	<i>Lot 1 Neichs Rd.</i>
25741 Feb 4, 1986	"	"			<i>Raymond E. Duthrie, et al</i>	1759	636	<i>.00</i> 74,649	<i>Mtg. Co.</i> <i>lots 2 + 3 Alatay St. Alata</i>
25940 Feb 5, 1986	"	"			<i>Joseph L. McSweeney, et al</i>	<i>Re Record</i> 1759	<i>949</i>	<i>.00</i> 43,180	<i>2nd mtg. see Rem Ch 1750 Pg 845</i> <i>Lot 199 Texas Ave Oak Crest Sec IV</i>
26063 Feb 6, 1986	"	"			<i>Lane M. Howell, et al</i>	1760	59	<i>.00</i> 25,753	<i>2nd mtg.</i> <i>Lot 21 Sect. Burlington Ind. side</i>
26137 Feb 7, 1986	"	"			<i>aka Willie Mae P. Smith</i> <i>Billie P. Smith</i>	1760	141	<i>.00</i> 71,000	<i>Prog. Reg.</i> <i>Unit 206 Ingleside Harz</i>
26321 Feb 11, 1986	"	"			<i>Charles H. Hall, Jr., et al</i>	1760	683	<i>.00</i> 46,294	<i>Lot 36 Kirkwood Hgts</i>

INDIRECT or MORTGAGEE Index to Real Estate Mortgages — Greenville County, S. C.

REG. U. S. PAT. OFFICE *Claw McCall* County Indexes Since 1888 An Identifying Trade Mark

Open at Proper Tab according to First Letter or Letters of Name and refer to Buff Sub-Index sheet for page reference.

COTT FAMILY NAME INDEX No. 75 © 1949
MADE BY THE COTT INDEX COMPANY, COLUMBUS, OHIO
SOLD BY WALKER, EVANS & COGSWELL CO., CHARLESTON, S.C.

(MM)

FILE NUMBER	MORTGAGEES	GIVEN NAMES	GIVEN NAMES	GIVEN NAMES	MORTGAGORS	BOOK	PAGE	Amount	BRIEF DESCRIPTION, LOCATION, ETC. (Not Warranted)
DATE OF RECORD	FAMILY NAMES	ABCDEFGH	IJKLMNO	PQRSTUVWXYZ					
30102 Mar 14, 1986	The Kissell	Co.			Kenneth J. Clayton	1765	311		Release lien from Judgment Roll # 86-802 For mtg. acct EM bk 1676 Pg 729 Re Record Bk 1681 Pg 824
"	"	"			" " "	1765	311		86-815 Family acct EM bk 1665 Pg 711
30102 Mar 14, 1986	"	"			Calvin Hill, Jr. et al	1765	312		Release lien from Judgment Roll #
30174 Mar 14, 1986	"	"			C. Don Whilden, et al	1765	334		Release lien from Judgment Roll #
"	"	"			" " "	1765	334		86-811 For mtg. acct EM bk 1620 Pg 566 Re Record Bk 1622 Pg 876
30174 Mar 14, 1986	"	"			Gerald R. Glun	1765	335		86-835 Family acct REM Bk 1694 Pg 149
30174 Mar 14, 1986	"	"			Tonya L. Miller	1765	336		Release lien from Judgment Roll # 86-797 For mtg. acct EM bk 1615 Pg 785
30293 Mar 17, 1986	"	"			John B. Zeigler et al	1765	428	.00	Lot 33 Meadowbrook Farms
31164 Mar 25, 1986	"	"			Daniel W. Bleick et al	1766	581	77,500	Whispering Sen. 4-W Lot W-28 Meadowland. Len
31445 Mar 27, 1986	"	"			Victor Allan Paris	1766	990	34,659	Lot 6
33126 Apr 9, 1986	"	"			Stephen M. Dempsey, et al	1769	388		4 Assignee REM Bk 1596 Pg 897 mtg. assigned C.W. Haysen & Co. For mtg
33530 Apr 14, 1986	"	"			David L. Greco	1769	855	50,000	Lots 20 A & N
33624 Apr 14, 1986	"	"			Joe B. Thomason	1769	908		# 86-1557 For mtg. acct EM bk 1611 Pg 446
34125 Apr 17, 1986	"	"			John L. Kozie, Jr. et al	1770	625	40,170	Release lien from Judgment Roll
34189 Apr 18, 1986	"	"			J. Michael Stalp et al	1770	971		Lot 37 Coleman Hgts. For mtg. acct EM bk 1694 pg 929
34189 Apr 18, 1986	"	"			Donald Bay, et al	1770	974		Release lien from Judgment Roll # 86-1561 For mtg. acct EM bk 1589 pg 782
									Release lien from Judgment Roll # 86-1604

INDIRECT or MORTGAGEE Index to Real Estate Mortgages — Greenville County, S. C.

REG. U. S. PAT. OFFICE *Chas McCott* County Indexes Since 1888 An Identifying Trade Mark

Open at Proper Tab according to First Letter or Letters of Name and refer to Buff Sub-Index sheet for page reference.

COTT FAMILY NAME INDEX No. 75 © 1949
MADE BY THE COTT INDEX COMPANY, COLUMBUS, OHIO
SOLD BY WALKER, EVANS & COGSWELL CO., CHARLESTON, S.C.

FILE NUMBER DATE OF RECORD	MORTGAGEES FAMILY NAMES	GIVEN NAMES ABCDEFGHIJ	GIVEN NAMES JKLMNO	GIVEN NAMES PQRSTUVWXYZ	MORTGAGORS	BOOK	PAGE	Amount	BRIEF DESCRIPTION, LOCATION, ETC. (Not Warranted)
34356 Apr 21, 1986	The Kissell	Co.			John W. Brantley, III ^{et al}	1771	33	.00 61,034	Lot 14, Woodharbor
34413 Apr 21, 1986	"	"			Daniel W. Bleich, et al	1771	216	.00 77,500	Lot W-28 Meadowlark Lane Whippoorwill fee. 4 W Joe Cregg sec R EM Bl 1766 Pg 581
34599 Apr 22, 1986	"	"			Craig J. Best, et al	1777	350	.00 49,305	Agree. In orig subh. 1764 pg 98 Lot 11 Chestnutfield St. Wilson
34870 Apr 24, 1986	"	"			Roy K. Shullon	1771	797	.00 42,803	Lot 1 Shawa Dr. Runtie Est.
35623 Apr 30, 1986	"	"			Larry Lee Blanton, et al	1772	947	.00 36,330	Butler Sp. Lots 10 & 11 Fair Hgts
35723 Apr 30, 1986	"	"			B. Robert Coker, Jr.	1772	997	.00	86-836 In mtg. see REM Bl 1688 Pg 43 Release lien from judgment Roll #
35723 Apr 30, 1986	"	"			B. Robert Coker, Jr.	1772	998	.00	86-822 In mtg. see REM Bl 1686 Pg 437 Release lien from judgment Roll #
35723 Apr 30, 1986	"	"			B. Robert Coker, Jr.	1773	288	.00	86-817 In mtg. see REM Bl 1686 Pg 468 Release lien from judgment Roll #
35883 May 1, 1986	"	"			Samuel E. Hart, Jr. et al	1773	379	.00 61,440	Lot Mews Bridge Rd.
35921 May 1, 1986	"	"			Charles Ronald Ninson, et al	1773	485	.00 39,100	Lot
36029 May 1, 1986	"	"			Bradford M. Centrell, et al	1773	646	.00 29,508	Lot 13 Perry Ave. Smith
36804 May 7, 1986	"	"			Barry R. Ledford, et al	1774	818	.00 43,180	Lot 29 Blue Mt. Park
37837 May 15, 1986	"	"			Charles Ronald Ninson, et al	1776	447	.00 39,340	For orig. see REM Bl 1773 Pg 485 Parcel
37813 May 15, 1986	"	"			Marlon C. Sullivan, et al	1776	510	.00 40,741	Jr. Belle Meade see II Lot 10 Broad Street Dr. Williamaburg
39063 May 21, 1986	"	"			Michael J. Jeffcoat	1778	427	.00 42,246	Fair Hgts. Lot 8 Bleckley Ave.

REVERSE or MORTGAGEE Index to Real Estate Mortgages — Greenville County, S. C.

REG. U. S. PAT. OFFICE *Chas. McCall* County Indexes Since 1888 An Identifying Trade Mark

Open at Proper Tab according to First Letter or Letters of Name and refer to Buff Sub-Index sheet for page reference.

COTT FAMILY NAME INDEX No. 75 © 1949
MADE BY THE COTT INDEX COMPANY, COLUMBUS, OHIO
SOLD BY PHOTO COPY SUPPLY, MAULDIN, S. C.

(00)

FILE NUMBER	MORTGAGEES FAMILY NAMES	GIVEN NAMES ABCDEFGH	GIVEN NAMES IJKLMNO	GIVEN NAMES PQRSTUVWXYZ	MORTGAGORS	BOOK	PAGE	Amount	BRIEF DESCRIPTION, LOCATION, ETC. (Not Warranted)
40097	The								
June 2, 1986	Kissell	Company			D. Patrick Avery et al	1779	988	.00	Wellington Greens
40744						Re-Record		68,508	late 99 Sandown Lane
June 5, 1986	"	"			Merton C. Sullivan et al	1781	54	.00	
						Re-Record		40,741	Lot Co-10 Brook Forest Dr. &
						1781	54		Williamaburg Dr. Sull. tracts Sect
40838						Re-Record			for assign. Re Rem Bl. 1776 Pp 510
June 6, 1986	"	"			Charles Ronald Ninson et al	1781	120	.00	Re Record Bl. 1776 Pg 447
41130								39,340	Parcel. Assign. re Rem Bl. 1773 Pp 485
June 9, 1986	"	"			Richard Young, Jr. et al	1781	654		for mtg. on Rem Bl. 1662 Pp 65
41956	"	"						.00	filed here from Judgment Case 86-2964
June 16, 1986	"	"			Gene H. Insley et al	1782	848	71,585	Sec II
42101									Lot 29 Palmetto Downs
June 16, 1986	"	"			Edward C. Ferguson et al	1783	184		1559 2nd mtg. re Rem Bl. 1684 Pg 581
42180									balance here from Judgment Lot # 86
June 17, 1986	"	"			Eugene R. Melashenko et al	1783	517		2nd mtg. assign. re Rem Bl. 1608 Pg 246
42535	"	"						.00	mtg. assigned C.W. Haynes & Co. Inc.
June 19, 1986	"	"			Ro Phan et al	1783	838	55,723	Lot 9, Brookforest
42911								.00	
June 20, 1986	"	"			Ronnie E. Hudson et al	1784	349	48,537	6 Acres
42892									for mtg. on Rem Bl. 1784 Pp 349
June 20, 1986	"	"			Ronnie E. Hudson et al	1784	352		mtg. assigned to City Fed. Savings Bank
43017								.00	Balance Woods
June 23, 1986	"	"			Joseph P. Tompkins et al	1784	464	72,755	Lot 319, Bridgewater Dr. Sec III
43270								.00	map & suit
June 24, 1986	"	"			John F. Walker et al	1784	874	63,837	Lot 54, Dail Dr. Knellwood Hts.
43271								.00	Rem Bl. 1773 Pp 329
June 24, 1986	"	"			Samuel E. Hart, Jr. et al	1785	36	61,440	Lot Meigs Bridge Rd. for Div. on
43316									for mtg. on Rem Bl. 1784 Pg 874
June 24, 1986	"	"			John J. Walker et al	1784	878		mtg. assigned City Fed. Savings Bank
43907								.00	
June 30, 1986	"	"			Ronald L. Miller et al	1785	934	67,891	Lot 96, Sec. 3, Pinsettia

REVERSE or MORTGAGEE Index to Real Estate Mortgages — Greenville County, S. C.

REG. U. S. PAT. OFFICE *Chas. McCatt* County Indexes Since 1888 An Identifying Trade Mark

 Open at Proper Tab according to First Letter or Letters of Name and refer to Buff Sub-Index sheet for page reference.

COTT FAMILY NAME INDEX No. 75 © 1949
MADE BY THE COTT INDEX COMPANY, COLUMBUS, OHIO
SOLD BY PHOTO COPY SUPPLY, MAULDIN, S. C.

FILE NUMBER DATE OF RECORD	MORTGAGEES FAMILY NAMES	GIVEN NAMES ABCDEFGHIJ	GIVEN NAMES JKLMNOPQ	GIVEN NAMES RSTUVWXYZ	MORTGAGORS	BOOK	PAGE	Amount	BRIEF DESCRIPTION, LOCATION, ETC. (Not Warranted)
44081 June 30, 1986	The Kissell	Company			W. Ralph Anderson	1786	194	.00	Pointe Lane, Cavalier Woods Sec 2 Lot 21, Co. Newtonville, S.C.
44066 June 30, 1986	"	"			Donald H. Miller ^{et al}	1785	937	71,372	In mtg. see Rem Bk. 1785 pg 934 Mtg assigned to City Fed. Savings Bank
44063 June 30, 1986	"	"			Ed. Ralph Anderson	1786	198	.00	In mtg. see Rem Bk. 1786 pg 194 Mtg assigned to City Fed. Savings Bank, 90
199 July 1, 1986	"	"			Karl Hess et al	1786	601	51,121	Lot 134, Berea Forest, Sec. 2
245 July 1, 1986	"	"			William Mulligan ^{et al}	1786	664	.00	Lot 54, Nasa St.
257 July 1, 1986	"	"			Karl Hess ^{et al}	1786	604	.00	In mtg. see Rem Bk. 1786 pg 601 Mtg assigned to City Fed. Savings Bank
1236 July 9, 1986	"	"			Jules Wiebel et al	1788	141	.00	In mtg. see Rem Bk. 1788 pg 137 Mtg. assigned to City Fed. Savings Bk
1240 July 9, 1986	"	"			Jules L. Wiebel et al	1788	137	42,500	Lot
1387 July 10, 1986	"	"			Vivian W. Gamble	1788	287	.00	Lot 5, Maple Drive
1378 July 10, 1986	"	"			William W. Smith ^{et al}	1788	325	33,112	Lot 4, Olive St.
1399 July 10, 1986	"	"			Barry D. Caughman	1788	343	.00	0.90 Aca.
1406 July 10, 1986	"	"			Vivian W. Gamble	1788	291	38,509	Bank for orig see REM Bk. 1788 pg 287 Mtg. assigned to City Federal Savings
1402 July 10, 1986	"	"			William W. Smith et al	1788	328	.00	Bank for orig see REM Bk. 1788 pg 325 Mtg assigned to City Federal Savings
1401 July 10, 1986	"	"			Barry D. Caughman	1788	346	.00	Bank for orig see REM Bk. 1788 pg 343 Mtg assigned to City Federal Savings
1864 July 14, 1986	"	"			A. Donald Stroud ^{et al}	1789	54	.00	Simpsonville
1843 July 14, 1986	"	"			A. Donald Stroud et al	1789	58	41,883	Lot 47 Bellamy Lane Sec. III In mtg. see Rem Bk. 1789 pg 54 Mtg assign. City Fed. Savings Bank

REVERSE or MORTGAGEE Index to Real Estate Mortgages — Greenville County, S. C.

REG. U. S. PAT OFFICE *Cott* County Indexes Since 1888 An Identifying Trade Mark

Open at Proper Tab according to First Letter or Letters of Name and refer to Buff Sub-Index sheet for page reference.

COTT FAMILY NAME INDEX No. 75 © 1949
MADE BY THE COTT INDEX COMPANY, COLUMBUS, OHIO
SOLD BY PHOTO COPY SUPPLY, MAULDIN, S. C.

()

FILE NUMBER DATE OF RECORD	MORTGAGEES FAMILY NAMES	GIVEN NAMES ABCDEFGH	GIVEN NAMES IJKLMNO	GIVEN NAMES PQRSTUVWXYZ	MORTGAGORS	BOOK	PAGE	Amount	BRIEF DESCRIPTION, LOCATION, ETC. (Not Warranted)
1921	The							.00	
July 15, 1986	Kissell	Co.			<i>etal</i> Benjamin T. Couch Jr.	1789	181	54,754	Lot 19 White Oak Hills
1899	"	'			<i>etal</i> Benjamin J. Couch Jr.	1789	185		For mty. see Rem Bk. 1789 pg. 181
July 15, 1986	"	'			<i>etal</i> Jerry B. Howard	1789	333		mty. assigned City Fed. Savings Bank For mty. see Rem. Bk. 1694 pg. 422
1968	"	"			<i>etal</i> Fred L. Thomas J.	1789	936	44,789	Lot 26 Filed in Lien from Judgment No. 86-3565
July 15, 1986	"	'			<i>etal</i> Fred L. Thomas Jr.	1789	939		For mty. see Rem Bk. 1789 page 936
2413	"	'			<i>etal</i> Dena H. Cash	1790	916	54,495	mty. assigned to City Fed. Savings Bank Lot 2 Windsor Park Sec. III
July 17, 1986	"	'			<i>etal</i> Jack A. Welch	1791	320	44,011	Lot 21 Tryon Ct. Park Vol. Sec C
2425	"	'			<i>etal</i> Jack A. Welch	1791	324		For mty. see Rem Bk. 1791 pg. 320
July 17, 1986	"	'			<i>etal</i> Anthony Siquoli	1791	437	65,705	mty. assigned City Fed. Savings Bank Lot 5 Pines Hills
3058	"	'			<i>etal</i> Joseph P. Tompkins	1791	681	72,753	Re-Record mty. assigned Lot 319 Bridgewater Dr.
July 22, 1986	"	'			" " "	1791	681		Re-Record mty. assigned Sec. III Botany Woods for orig. see REM Bk. 1784 pg. 464
3280	"	'			<i>etal</i> Betty Jean Baker	1792	383	53,664	Land Co. Lot 10 See D.W. Park St., Stone
July 23, 1986	"	'			<i>etal</i> Betty Jean Baker	1792	387		For mty. see Rem Bk. 1792 pg. 383
July 24, 1986	"	'			<i>etal</i> Brian L. Hopkins	1792	907	30,617	mty. assigned City Fed. Savings Bank Sec. II Lot 772 Yellow Wood Dr. Westwood
13546	"	'			<i>etal</i> Dorell S. Galloway	1793	650	60,048	White Oak Hills, Sec. III Lot 17 Dawn Jewel Dr.
July 25, 1986	"	'			<i>etal</i> Richard F. Morris	1793	905	29,686	mty. assigned Lot 38 4th Ave. Judson
" "	"	"							
4061	"	"							
July 29, 1986	"	"							
4092	"	"							
July 29, 1986	"	"							
4376	"	"							
July 31, 1986	"	"							
4857	"	"							
Aug 4, 1986	"	"							
5065	"	"							
Aug 4, 1986	"	"							

REVERSE or MORTGAGEE Index to Real Estate Mortgages — Greenville County, S. C.

()

REG. U. S. PAT. OFFICE *Chas. McCott* County Indexes Since 1888 An Identifying Trade Mark

 Open at Proper Tab according to First Letter or Letters of Name and refer to Buff Sub-Index sheet for page reference.

COTT FAMILY NAME INDEX No. 75 © 1949
MADE BY THE COTT INDEX COMPANY, COLUMBUS, OHIO
SOLD BY PHOTO COPY SUPPLY, MAULDIN, S. C.

FILE NUMBER DATE OF RECORD	MORTGAGEES FAMILY NAMES	GIVEN NAMES ABCDEFGHIJ	GIVEN NAMES JKLMNO	GIVEN NAMES PQRSTUVWXYZ	MORTGAGORS	BOOK	PAGE	Amount	BRIEF DESCRIPTION, LOCATION, ETC. (Not Warranted)
5007 Aug 4, 1986 5066	The Kissell	Co.			Darrell A. Gallowsy et al	1793	654		for mtg. see Lem Bl. 1793 pg. 650 mtg. assign. City Fed. Savings Bank
Aug 4, 1986 5339	"	"			Richard F. Morris	1793	909		2d mtg. see Lem Bl. 1793 pg. 905 mtg. assign. City Fed. Savings Bank
Aug 6, 1986 6084	"	"			Beverly C. Bueat	1794	271	46,917 ^{.00}	Pt lot 5 Hughes Hts. #86-4330 for mtg. see Lem Bl. 1534 pg. 312
Aug 12, 1986 6084	"	"			J. V. Crosby	1795	280		Release lien from Judgment Roll
Aug 12, 1986 6194	"	"			Jack Still, et al	1795	281		#86-4332 for mtg. see Lem Bl. 1558 pg. 585 Release Lingham Judgment Roll
Aug 13, 1986 6198	"	"			William E. Anderson et al	1795	357	60,618 ^{.00}	Lot 35 Westminister Village Sec. II
Aug 13, 1986 6304	"	"			William C. Austell et al	1795	362	114,800 ^{.00}	Lot 6 Cleveland St.
Aug 13, 1986 6337	"	"			Richard A. Davis	1795	428	103,200 ^{.00}	Pt. lot 5 Rainbow Circle
Aug 13, 1986 6336	"	"			William C. Austell et al	1795	366		Bank for mtg. see Lem Bl. 1795 pg. 362 mtg. assigned to City Fed. Savings Bank
Aug 13, 1986 6335	"	"			William E. Anderson et al	1795	375		for mtg. see Lem Bl. 1795 pg. 358 mtg. assigned to City Fed. Savings Bank
Aug 13, 1986 6938	"	"			Richard A. Davis	1795	432		for mtg. see Lem Bl. 1795 pg. 428 mtg. assigned to City Fed. Savings Bank
Aug 18, 1986 6945	"	"			Bernard S. Zaidman	1796	335	57,609 ^{.00}	Hampton Terrace Lot 12 Richbough Dr Wade
Aug 18, 1986 7054	"	"			Wayne Clark et al	1796	315	37,108 ^{.00}	Sec I Lot 56 Sandra St Rockvale
Aug 19, 1986 7024	"	"			J. Hunter West et al	1796	424	55,142 ^{.00}	Lot West Ende St
Aug 19, 1986 7029	"	"			J. Hunter West et al	1796	427		for mtg. see Lem Bl. 1796 pg. 424 mtg. assigned to City Fed. Savings Bank
Aug 19, 1986	"	"			D. Patrick Querry et al	1796	596		for mtg. see Lem Bl. 1794 pg. 988 mtg. assigned to City Fed. Savings Bank

REVERSE or MORTGAGEE Index to Real Estate Mortgages — Greenville County, S. C.

REG. U. S. PAT OFFICE *Chas McCott* County Indexes Since 1888 An Identifying Trade Mark

 Open at Proper Tab according to First Letter or Letters of Name and refer to Buff Sub-Index sheet for page reference.

COTT FAMILY NAME INDEX No. 75 © 1949
MADE BY THE COTT INDEX COMPANY, COLUMBUS, OHIO
SOLD BY PHOTO COPY SUPPLY, MAULDIN, S. C.

()

FILE NUMBER DATE OF RECORD	MORTGAGEES FAMILY NAMES	GIVEN NAMES ABCDEFGH	GIVEN NAMES IJKLMNO	GIVEN NAMES PQRSTUVWXYZ	MORTGAGORS	BOOK	PAGE	Amount	BRIEF DESCRIPTION, LOCATION, ETC. (Not Warranted)
7314 Aug 20, 1986	The Kissell		Co.		James Robert McKinney <i>et al</i>	Mtg & Assn 1796	778	.00 75,670	Lot 6 Oakway Sec III
7713 Aug 22, 1986	"	"	"		Allan C. Emery <i>et al</i>	1797	299	.00 62,539	Lot 65 Drowsland Dale
7711 Aug 22, 1986	"	"	"		Allan C. Emery <i>et al</i>	1797	302		For mtg. see Rem Bd. 1797 p. 295 Mtg assigned City Fed. Savings Bank
7902 Aug 25, 1986	"	"	"		Bernard J. Zaidman <i>et al</i>	1797	566		For mtg. see Rem Bd. 1796 p. 335 Mtg assigned City Fed. Savings Bank
8448 Aug 28, 1986	"	"	"		James Ray Vickery <i>et al</i>	1798	267	.00 49,000	Lot 16 Car. Saluda Lake Rd & Browlades Sec 4 Ph II
8493 Aug 28, 1986	"	"	"		Danny L. Belt <i>et al</i>	1798	352	.00 65,945	Lot 123 Brandybrook Dr. Summit Hills
8498 Aug 28, 1986	"	"	"		Bruce J. Mizell <i>et al</i>	1798	389	.00 25,900	Lot 5 Paris Mt Rd. North
8466 Aug 28, 1986	"	"	"		James Ray Vickery <i>et al</i>	1798	271		For mtg. see Rem Bd. 1798 p. 267 Mtg assigned City Fed. Savings Bank
8553 Aug 29, 1986	"	"	"		Danny L. Belt, <i>et al</i>	1798	384		For mtg. see Rem Bd. 1798 p. 352 Mtg assigned City Fed. Savings Bank
8552 Aug 28, 1986	"	"	"		Bruce J. Mizell <i>et al</i>	1798	393		For mtg. see Rem Bd. 1798 p. 389 Mtg assigned City Fed. Savings Bank
8672 Aug 29, 1986	"	"	"		Lamar Shuford Summey <i>et al</i>	1798	231	.00 67,625	Sec 1 + II Unit 10-B Menewood Towers
8796 Aug 29, 1986	"	"	"		Kenneth R. Ballenger <i>et al</i>	Mtg & Assn 1798	903	.00 37,734	Tract Subso Mt Rd Ext.
8847 Aug 29, 1986	"	"	"		Charles R. Bruce <i>et al</i>	1798	969	.00 45,349	Lot Rutherford Rd.
8750 Aug 29, 1986	"	"	"		Lamar Shuford Summey <i>et al</i>	1798	735		For mtg. see Rem Bd. 1798 p. 731 Mtg assigned City Fed. Savings Bank
8852 Aug 29, 1986	"	"	"		Charles R. Bruce <i>et al</i>	1798	973		For mtg. see Rem Bd. 1797 p. 969 Mtg assigned City Fed. Savings Bank
9362 Sept 3, 1986	"	"	"		James Robertson McClam	1799	746	.00 28,078	Co. J. Drive Lot 41 Deland St McCall Mtg

REVERSE or MORTGAGEE Index to Real Estate Mortgages — Greenville County, S. C.

()

REG. U. S. PAT. OFFICE *Chas. McCott* County Indexes Since 1888 An Identifying Trade Mark

 Open at Proper Tab according to First Letter or Letters of Name and refer to Buff Sub-Index sheet for page reference.

COTT FAMILY NAME INDEX No. 75 © 1949
MADE BY THE COTT INDEX COMPANY, COLUMBUS, OHIO
SOLD BY PHOTO COPY SUPPLY, HAULDIN, S. C.

FILE NUMBER DATE OF RECORD	MORTGAGEES FAMILY NAMES	GIVEN NAMES ABCDEFGHIJ	GIVEN NAMES JKLMNO	GIVEN NAMES PQRSTUVWXYZ	MORTGAGORS	BOOK	PAGE	Amount	BRIEF DESCRIPTION, LOCATION, ETC. (Not Warranted)
9350 Sept 3, 1986	The Kissell		Co.		JAMES ROBERT M ^c CLAM	1799	750		For mtg. see Rem Bk. 1799 p. 746 Mtg. assigned City Fed Savings Bank
9494 Sept 4, 1986	"	"	"		Noah J. Arrowood	1799	953	49,408 ^{.00}	5.0 acres. Cannon Rd.
9533 Sept 4, 1986	"	"	"		Noah J. Arrowood	1799	957		For mtg. see Rem Bk. 1799 p. 953 Mtg. assigned City Fed Savings Bank
10027 Sept 9, 1986	"	"	"		Julia R. Wheeler ^{et al}	Re record		1788 ps. 137.	Lot 10027
10108 Sept 9, 1986	"	"	"		Erwin Bryant ^{et al}	1800	862	42,500	For mtg. see Rem Bk. 1679 p. 399 Release lien from judgment hall #86-4603
10237 Sept 10, 1986	"	"	"		Leonard N. Seouel ^{et al}	1801	21	37,080 ^{.00}	Lot 3 Stevenson Sec. Lee Hts.
10246 Sept 10, 1986	"	"	"		Leonard N. Seouel ^{et al}	1801	24		For mtg. see Rem Bk. 1801 p. 21 Mtg. assigned to City Fed Savings Bank
10342 Sept 11, 1986	"	"	"		Betty Jean Baker ^{et al}	Re record		1801 p. 383.	For mtg. see Rem Bk. 1792 p. 383. Mtg. assigned to City Fed Savings Bank.
10538 Sept 12, 1986	"	"	"		Barny W. Godfrey ^{et al}	1801	366	43,855 ^{.00}	4.16 acres.
10547 Sept 12, 1986	"	"	"		Jeanette Billups	1801	538		For mtg. see Rem Bk. 1667 p. 753 Release lien from judgment hall #86-4708
10547 Sept 12, 1986	"	"	"		Billy C. Hill	1801	542		For mtg. see Rem Bk. 1667 p. 739 Release lien from judgment hall #86-4707
10545 Sept 12, 1986	"	"	"		Barny W. Godfrey ^{et al}	1801	369		For mtg. see Rem Bk. 1801 p. 366 Mtg. assigned City Fed Savings Bank.
10896 Sept 16, 1986	"	"	"		George Michaux, Jr. ^{et al}	1801	888	48,950 ^{.00}	Lot 404 Del Norte Ests.
10978 Sept 16, 1986	"	"	"		George Michaux, Jr. ^{et al}	1801	892		For mtg. see Rem Bk. 1801 p. 888 Mtg. assigned City Fed Savings Bank
11391 Sept 18, 1986	"	"	"		David Gordon Banner	1802	599	26,982 ^{.00}	Lot David St.
11519 Sept 19, 1986	"	"	"		David Gordon Banner	1802	704		For mtg. see Rem Bk. 1802 p. 599 Mtg. assigned City Fed Savings Bank.

REVERSE or MORTGAGEE Index to Real Estate Mortgages — Greenville County, S. C.

REG. U. S. PAT OFFICE *Chas. McCotts* County Indexes Since 1888 An Identifying Trade Mark

Open at Proper Tab according to First Letter or Letters of Name and refer to Buff Sub-Index sheet for page reference.

COTT FAMILY NAME INDEX No. 75 © 1949
MADE BY THE COTT INDEX COMPANY, COLUMBUS, OHIO
SOLD BY PHOTO COPY SUPPLY, MAULDIN, S. C.

()

FILE NUMBER DATE OF RECORD	MORTGAGEES FAMILY NAMES	GIVEN NAMES ABCDEFGH	GIVEN NAMES IJKLMNO	GIVEN NAMES PQRSTUVWXYZ	MORTGAGORS	BOOK	PAGE	Amount	BRIEF DESCRIPTION, LOCATION, ETC. (Not Warranted)
12304 Sept 25 1986	The Kissell				Dean D. Newkirk	1803	917	47,280	mtg. & assign. Bellingham Sec. to 5th Pt. lots 1764-177 Newgate Dr.
12355 Sept 25 1986	'				Ronnie K. Pittman et al	1804	42	42,558	mtg. & assign. Lot 8 Don Drive
12516 Sept 26 1986	"				James L. Howard et al	1804	257	82,500	mtg. & assign. Lot 82 Devenney Point sec 2
12567 Sept 26 1986	'				Charles L. Clifton et al	1804	347	80,000	mtg. & assign. Lot 14 Russton Pl. Sec. 1 & 2 For mtg. see R.E.M. Bk 1804 pg. 347
12576 Sept 26 1986	'				Charles L. Clifton et al	1804	351		mtg. assign. City Fed Savings Bank
12695 Sept 29 1986	'				Ronnie Dean Carpenter et al	1804	525	21,694	mtg. & assign. Lot 406 in E. Arthur St. Albanyville For mtg. see R.E.M. Bk. 1804 pg. 525
13213 Oct 1 1986	'				Ronnie Dean Carpenter et al	1805	223		mtg. assign. City Fed Savings Bank
13667 Oct 3 1986	"				William A. Drake et al	1805	969	63,948	Lot 16 Colony For mtg. see R.E.M. Book 1805 pg. 969
13821 Oct 3 1986	"				William A. Drake et al	1805	998		mtg. assign. City Fed Savings Bank
13824 Oct 3 1986	"				William C. Rustell et al	Re record	85		For mtg. see R.E.M. book 1795 pg. 362 mtg. assign. City Fed Savings Bank
13945 Oct 6 1986	"				William A. Rush et al	1806	407	60,200	By 8 Lot 290 Devenney Place
14028 Oct 6 1986	"				William A. Rush et al	1806	411		For mtg. see R.E.M. Book 1806 pg. 407 mtg. assign. City Fed Savings Bank
14119 Oct 7 1986	'				R. D. Hill et al	1806	867		For mtg. see R.E.M. Bk. 1747 pg. 513 mtg. assign. to 24 N. W. Guardian mtg. corp.
14306 Oct 8 1986	"				William A. Pardee et al	1806	935	69,494	Lot 11 Singing Pines Dr. Acres Sec. H.
14350 Oct 8 1986	"				J. Hunter West et al	1806	952	44,697	Lot 27 Broughton Dr. Croftstone
14441 Oct 8 1986	'				J. Hunter West et al	1806	955		For mtg. see R.E.M. Bk. 1806 pg. 952 mtg. assign. City Fed Savings Bank

REVERSE or MORTGAGEE Index to Real Estate Mortgages — Greenville County, S. C.

REG. U. S. PAT. OFFICE *Chas. McCott* County Indexes Since 1888 An Identifying Trade Mark

Open at Proper Tab according to First Letter or Letters of Name and refer to Buff Sub-Index sheet for page reference.

COTT FAMILY NAME INDEX No. 75 © 1949
MADE BY THE COTT INDEX COMPANY, COLUMBUS, OHIO
SOLD BY PHOTO COPY SUPPLY, MAULDIN, S. C.

FILE NUMBER DATE OF RECORD	MORTGAGEES FAMILY NAMES	GIVEN NAMES ABCDEFGHIJ	GIVEN NAMES JKLMNOPQ	GIVEN NAMES RSTUVWXYZ	MORTGAGORS	BOOK	PAGE	Amount	BRIEF DESCRIPTION, LOCATION, ETC. (Not Warranted)
14460 Oct 9, 1986	2 nd Kissell	<i>Company</i>			<i>James Walter M^e Lee</i>	1807	145	69,546	<i>Lot 90 Confederation Co. Sheffield</i>
15377 Oct 15, 1986	"	"			<i>James Ray Vickery</i>	1808	404	49,100	<i>Lot 16 Col. Dalziel Subd Rd</i>
15377 Oct 15, 1986	"	"			<i>James Ray Vickery</i>	1808	408		<i>mtg. assigned City Fed. Savings Bank</i>
15722 Oct 17, 1986	"	"			<i>Beverly C. Guest</i>	1808	877	46,917	<i>Pl. Lat 5 Hughes Hts. Foray mtg. see</i>
15625 Oct 17, 1986	"	"			<i>Denell Cokley, Jr</i>	1808	743		<i>For mtg. see Rem Bd. 1527 pp. 521</i>
15811 Oct 17, 1986	"	"			<i>Beverly C. Guest</i>	1808	880		<i>Release from Judgment Vol 86-5622</i>
15927 Oct 20, 1986	"	"			<i>William J. Hays</i>	1809	148	36,122	<i>mtg. assigned City Fed. Savings Bank</i>
16300 Oct 22, 1986	"	"			<i>Ralf R. Schmitt</i>	1809	765	43,110	<i>For mtg. see Rem Bd. 1794 pp. 271</i>
16343 Oct 22, 1986	"	"			<i>Ralf R. Schmitt</i>	1809	769		<i>Re-record 1808 pp. 877</i>
16639 Oct 24, 1986	"	"			<i>William A. Rush</i>	1810	314	60,200	<i>For mtg. see Rem Bd. 1809 pp. 765</i>
16730 Oct 24, 1986	"	"			<i>William A. Rush</i>	1810	318		<i>mtg. assigned City Fed. Savings Bank</i>
16826 Oct 27, 1986	"	"			<i>Dave Fulmer, Jr</i>	1810	633	37,212	<i>For mtg. see Rem Bd. 1806 pp. 407</i>
16864 Oct 27, 1986	"	"			<i>Kendric D. Dubie</i>	1810	701	42,000	<i>Re-record 1810 pp. 314</i>

REVERSE or MORTGAGEE Index to Real Estate Mortgages — Greenville County, S. C.

REG. U. S. PAT. OFFICE *Chas. McClure* County Indexes Since 1888 An Identifying Trade Mark

☞ Open at Proper Tab according to First Letter or Letters of Name and refer to Buff Sub-Index sheet for page reference.


COTT FAMILY NAME INDEX No. 75 © 1949
MADE BY THE COTT INDEX COMPANY, COLUMBUS, OHIO
SOLD BY PHOTO COPY SUPPLY, MAULDIN, S. C.

()

FILE NUMBER	MORTGAGEES FAMILY NAMES	GIVEN NAMES ABCDEFGHIJ	GIVEN NAMES IJKLMNO	GIVEN NAMES PQRSTUVWXYZ	MORTGAGORS	BOOK	PAGE	Amount	BRIEF DESCRIPTION, LOCATION, ETC. (Not Warranted)	
DATE OF RECORD										
16773	The									
Oct 27, 1986	Kissell	Company			James M. Scott, et al	1810	791		For mtg. see Rem Bk. 1471 pg. 79 mtg. assigned First Mtg. Corp.	
17087	"							.00		
Oct 28, 1986	"	Co.			Michael C. Davis	1811	116	29,091	1.98 Acre Rusty Road	
17094	"								For mtg. see Rem Bk. 1811 pg. 116	
Oct 28, 1986	"	Co.			Michael C. Davis	1811	120		Mtg assign City Fed Savings Bank	
17310	"								For mtg. see Rem Bk. 1796 pg. 315	
Oct 29, 1986	"	Co.			Wayne Clark et al	1811	496		Mtg assign City Fed Savings Bank	
17391	"							.00		
Oct 30, 1986	"	Co.			James G. Bayen et al	1811	600	62,487	Lot	
17522	"							.00	Rem Bk. 1805 pg. 969	
Oct 30, 1986	"	Co.			William A. Drake et al	1811	815	63,948	Lot 16 Colony For org mtg. see Bank for mtg. see Rem Bk. 1811 pg. 600	
17434	"								Mtg assigned City Fed Savings	
Oct 30, 1986	"	Co.			James G. Bayen et al	1811	607			
17530	"								Mtg assigned City Fed Savings Bank	
Oct 30, 1986	"	Co.			William A. Drake et al	1811	819		For mtg. see 1805 pg. 969 & record book 1811 pg. 815	
"	"	"			William A. Drake et al	1811	819		Bank for mtg. see Rem Bk. 1786 pg. 664	
17531	"	"			William Mulligan et al	1811	863		Mtg assigned City Fed Savings	
Oct 30, 1986	"	"						.00		
17624	"	"			Joel Williams et al	1811	937	35,966	Lot Oak Run	
Oct 31, 1986	"	"						.00		
17705	"	"			Robert W. Hayes et al	1812	79	74,950	2.71 Acre also easement	
Oct 31, 1986	"	"						.00		
17824	"	"			William D. Morris et al	Mts + Assign		.00		
Oct 31, 1986	"	"				1812	400	59,114	Lot 17 Palmetto Downs Sec II	
17689	"	"							For mtg. see Rem Bk. 1811 pg. 937	
Oct 31, 1986	"	"			Joel Williams et al	1811	941		Mtg. assign. City Fed Savings Bank	
17688	"	"							For mtg. see Rem Bk. 1812 pg. 79	
Oct 31, 1986	"	"			Robert W. Hayes et al	1812	83		Mtg. assign. City Fed Savings Bank	
18284	"	"						.00	Mtg. see Rem Bk. 1798 pg. 903	
Nov 4, 1986	"	"			Kenneth R. Ballinger et al	Mts + Assign Rem Bk	1813	186	27,734	Tract Dubbs Mt Rd Est. For org

REVERSE or MORTGAGEE Index to Real Estate Mortgages — Greenville County, S. C.

REG. U. S. PAT. OFFICE *Chas. McCott* County Indexes Since 1888 An Identifying Trade Mark

 Open at Proper Tab according to First Letter or Letters of Name and refer to Buff Sub-Index sheet for page reference.

COTT FAMILY NAME INDEX No. 75 © 1949
MADE BY THE COTT INDEX COMPANY, COLUMBUS, OHIO
SOLD BY PHOTO COPY SUPPLY, MAULDIN, S. C.

FILE NUMBER DATE OF RECORD	MORTGAGEES FAMILY NAMES	GIVEN NAMES ABCDEFGHIJ	GIVEN NAMES JKLMNO	GIVEN NAMES PQRSTUVWXYZ	MORTGAGORS	BOOK	PAGE	Amount	BRIEF DESCRIPTION, LOCATION, ETC. (Not Warranted)
18860 Nov 7, 1986	The Kissell				James D. Coker ^{etd}	MIS + assignment 1814	114	57,207	Lot 76 Palmetto Downs. Sec III
19077 Nov. 10, 1986	"	"	"	"	Kenneth F. Fryar, Jr.	1814	478	67,973	Highlands Est. Sec IV Lot 29 Claremont Am East
19004 Nov. 10, 1986	"	"	"	"	Joseph P. Dompkins ^{etd}	Re-Record mtg + assign. 1814	553	72,755	Lot 319 Bridgewater Dr. Botany Woods Sec XII - for orig see R Em Bk 1784 pg 464 + re-record 1791 pg 687
19121 Nov. 10, 1986	"	"	"	"	Kenneth F. Fryar, Jr.	1814	483		for mtg. see R Em Bk. 1814 pg. 478 mtg. assigned to City Fed. Savings Bank
19721 Nov. 13, 1986	"	"	"	"	James Walter McKe ^{etd}	Re-Record mtg. + assign. 1815	400	69,546	Lot 90 Confederate Circle Sheffield Forest Sec III - for orig. mtg. see R Em Bk. 1807 pg. 145
19735 Nov. 13, 1986	"	"	"	"	William B. McQueen ^{etd}	1815	289	34,461	Lot 2
19813 Nov. 13, 1986	"	"	"	"	William B. McQueen, Jr. ^{etd}	1815	293		for mtg. see R Em Bk. 1815 pg. 289 mtg. assigned City Fed. Savings Bank
20098 Nov. 17, 1986	"	"	"	"	James R. Wilson III	mtg. + assign. 1815	855	64,300	Shills Lots 92 + 93 Ashford Am Vista
20033 Nov 17, 1986	"	"	"	"	Alice Jeanette Lee	MIS + assign 1815	744	54,702	Peppertree Sec II Lot 100 Charter Oaks Dr
20222 Nov. 17, 1986	"	"	"	"	Sam D. Warden, etd	1816	169		for mtg. see R Em Bk. 1667 pg 252 Release lien from judgment hall #96-6365
20480 Nov. 18, 1986	"	"	"	"	Leroy Eugene Sullivan	1816	397		for mtg. see R Em Bk. 1633 pg 826 Release lien from judgment hall #96-6328
20580 Nov 19, 1986	"	"	"	"	Charles L. Breece ^{etd}	Re-Record mtg + assign 1816	532	45,349	REMBK 1798 pg 969 Lot Rutherford Rd. for mtg. see had 1810 pg 701
21096 Nov 24, 1986	"	"	"	"	Kendria D. Dulis	Re record 1817	396	42,000	Lot 7 Green Rd for orig mtg see R Em
21386 Nov. 25, 1986	"	"	"	"	Ben J. Biban III etd	1817	896	72,991	Powderhorn Sec II Lot Pd Chicamaugue Lane

INDIRECT or MORTGAGEE Index to Real Estate Mortgages — Greenville County, S. C.

Open at Proper Tab according to First Letter or Letters of Name and refer to Buff Sub-Index sheet for page reference.

FILE NUMBER DATE OF RECORD	MORTGAGEES FAMILY NAMES	GIVEN NAMES ABCDEFGH	GIVEN NAMES IJKLMNO	GIVEN NAMES PQRSTUVWXYZ	MORTGAGORS	BOOK	PAGE	Amount	BRIEF DESCRIPTION, LOCATION, ETC. (Not Warranted)
21365 Nov. 25, 1986	Kissell	Company			William B. Mc Luen Jr.	Re-Record 1817 798		.00	Book. 1815 pg. 289
21358 Nov. 25, 1986	"	"			William B. Mc Luen Jr.	Re-Record 1817 802		34,461	Lat 2 - for Orig mty. see Rem
21399 Nov. 25, 1986	"	"			Ben J. Gibson III et al	Re-Record 1817 802			mty. assigned City Fed. Saving Bank for mty. see Rem Bk. 1815 pg. 289
21523 Nov. 26, 1986	"	"			Joseph S. Patteran et al	1817 900			Re-record Bk. 1817 pg. 798 for mty. see Rem Bk. 1815 pg. 896
21521 Nov. 26, 1986	"	"			Stanley E. McLeod et al	1818 211			mty. assigned City Fed. Saving Bank for mty. see Rem Bk. 1818 pg. 207
21477 Nov. 26, 1986	"	"			Joseph S. Patteran et al	1818 416			mty. assigned City Fed. Saving Bank for mty. see Rem Bk. 1818 pg. 412
21667 Nov. 26, 1986	"	"			Stanley E. McLeod et al	1818 207		59,085	Lat 18 Richmond Hill Sec II
21682 Nov. 28, 1986	"	"			William J. Hall	1818 412		59,166	Lat 29 Forest Glen Sec II
21742 Nov. 28, 1986	"	"			Don Fabin Jr. et al	Re-Record 1818 558		.00	Est. for Orig see Rem Bk. 1805 pg. 148
21778 Nov. 28, 1986	"	"			William J. Hall	1818 656		37,212	Lat 218 Plainfield Co. S. Front for Orig see Rem Bk. 1810 pg. 633
22007 Dec 1, 1986	"	"			Elizabeth L. Johnson et al	1818 562			Lat 17 Piedmont Park Chick 5 pg 2 for mty. see Rem Bk. 1809 pg. 148
22012 Dec 1, 1986	"	"			Elizabeth L. Johnson et al	1818 562		60,050	mty. assign. City Fed. Saving Bank for mty. see Rem Bk. 1818 pg. 558
22467 Dec 3, 1986	"	"			William D. Morris et al	1819 122		.00	0.54 acres
24423 Dec 11, 1986	"	"			Albi Jeanette Lu	1819 126			for mty. see Rem Bk. 1819 pg. 122
						1819 826		59,114	mty. assigned City Fed. Saving Bank for Orig mty. see Rem Bk. 1812 pg. 400
						1819 596		54,712	Lat 17 Palmetto Downs Sec II for Orig see Rem Bk. 1815 pg. 744
									Lat 100 Charter Oak in Reppertan Sec II

INDIRECT or MORTGAGEE Index to Real Estate Mortgages — Greenville County, S. C.

Open at Proper Tab according to First Letter or Letters of Name and refer to Buff Sub-Index sheet for page reference.

FILE NUMBER DATE OF RECORD	MORTGAGEES FAMILY NAMES	GIVEN NAMES ABCDEFGHIJ	GIVEN NAMES JKLMNO	GIVEN NAMES PQRSTUVWXYZ	MORTGAGORS	BOOK	PAGE	Amount	BRIEF DESCRIPTION, LOCATION, ETC. (Not Warranted)
24557 Dec 11, 1986	Kissell	Company			James Ray Vickery, et al	Re-record 1821	485		mtg. assigned City Fed Savings Bank for mtg. - see REM BK. 1798 pg 464 2671 re record 1808 pg 464
24613 Dec 11, 1986	"	"			Ronnie L. Franklin et al	1821	634		#86-7465 for mtg. see REM book 1689 pg 154 Release deed from judgment Roll
24613 Dec 11, 1986	"	"			B. Robert Coker, Jr	1821	638		#86-5865 for mtg. see REM book 1678 pg 255 Release deed from judgment Roll d Re-record 1681 pg 821
24689 Dec 12, 1986	"	"			Keith D. Kennedy et al	1821	712	42,765	Dingsowille Ave III Austin Sp Lot 138 Chypenne Dr Westwood
25154 Dec 16, 1986	"	"			James D. Sprague	1822	342	49,995	Meadows Park Mt Sp Lot 21 & pt lot 22 Mauldin
25270 Dec 16, 1986	"	"			George W. Newham Jr	1822	448	70,272	dec IV Lot 51 Elmwood Dr Edwards Court
25213 Dec 16, 1986	"	"			James D. Sprague	1822	346		for mtg. see REM bk. 1822 pg 342 mtg. assign. City Fed. Savings Bank
25219 Dec 16, 1986	"	"			George W. Newham, Jr	1822	452		for mtg. see REM bk. 1822 pg 448 mtg. assign. City Fed. Savings Bank
25540 Dec 17, 1986	"	"			Michael L. Forbes et al	1822	935		for mtg. see REM book 1822 pg 930 mtg. assign City Fed Savings Bank
25526 Dec 17, 1986	"	"			Michael L. Forbes, et al	1822	930	50,810	dec V Lot 437 Agwood Dr. Westwood
25823 Dec 19, 1986	"	"			Robert R. Blankenship	1823	523	61,242	pg I Lot 16 Belden Creek Est 5
26077 Dec 22, 1986	"	"			Kent D. Nock et al	1823	947	50,850	Forest Hgts Lot 70 Old mill Road Edward
26170 Dec 22, 1986	"	"			Samuel R. Outz	1824	107	43,596	Lot 22 Richmond Hill Sec 4
26179 Dec 22, 1986	"	"			Samuel R. Outz	1824	120		for mtg. see REM bk 1824 pg 107 mtg. assigned City Fed Savings Bank

REVERSE or MORTGAGEE Index to Real Estate Mortgages — Greenville County, S. C.

REG. U. S. PAT OFFICE *Chas McCott* County Indexes Since 1888 An Identifying Trade Mark

Open at Proper Tab according to First Letter or Letters of Name and refer to Buff Sub-Index sheet for page reference.

COTT FAMILY NAME INDEX No. 75 © 1949
MADE BY THE COTT INDEX COMPANY, COLUMBUS, OHIO
SOLD BY PHOTO COPY SUPPLY, MAULDIN, S. C.

()

FILE NUMBER DATE OF RECORD	MORTGAGEES FAMILY NAMES	GIVEN NAMES ABCDEFGH	GIVEN NAMES IJKLMNO	GIVEN NAMES PQRSTUVWXYZ	MORTGAGORS	BOOK	PAGE	Amount	BRIEF DESCRIPTION, LOCATION, ETC. (Not Warranted)
26286 Dec 23, 1986	Kissell	Company			David Ray Jiverson ^{etd}	1824	271	44,789	Lot 9 Parkin Rd
26402 Dec 23, 1986	"	"			David Ray Jiverson ^{etd}	1824	276		Bank for mtg on R.E.M. Book 1824 pg 271 Mtg assigned City Fed Savings
26409 Dec 23, 1986	"	"			Kurt D. Hoch ^{etd}	1824	372		For mtg on R.E.M. Book 1823 pg 927 Mtg assigned City Fed Savings Bank
26408 Dec 23, 1986	"	"			James L. Howard ^{etd}	R- record 1824	598		Bank for mtg on R.E.M. Book 1824 pg 257 Mtg assigned City Fed Savings
26631 Dec 24, 1986	"	"			Sherry L. Auster ^{etd}	1824	813		Bank for mtg on R.E.M. Book 1824 pg 208 Mtg assigned City Fed Savings
26623 Dec 24, 1986	"	"			Sharon G. Johnson	1824	956		Bank for mtg on R.E.M. Book 1824 pg 951 Mtg assigned City Fed Savings
26536 Dec 24, 1986	"	"			Frank J. Howard	Re-Record Mtg. + Assign 1824	709	49,408	R.E.M. Bk. 1799 pg 953 5 Ave. Cannon Road - for big see St.
26671 Dec 24, 1986	"	"			Sharon G. Johnson	1824	951	37,631	Lot 36 The Valley Sect. Canterbury
26549 Dec 24, 1986	"	"			Sherry L. Auster	1824	808	42,791	Surge pt lot 44 & 45 Shannon
26682 Dec 29, 1986	"	"			Wesley D. Bratton ^{etd}	1825	15	66,609	100 Cedar Simpsonville Lot 33 Dilgate Ct The
26902 Dec 29, 1986	"	"			Allen Ronald Robertson ^{etd}	Mtg. Assignmt 1825	356	78,426	Lot 26 Loochhoe Cir "Rosebale" Bank for mtg on R.E.M. Book 1825 pg 15 Mtg assigned City Fed Savings
26824 Dec 29, 1986	"	"			Wesley D. Bratton ^{etd}	1825	19		
27707 Dec 31, 1986	"	"			James S. Chambers ^{etd}	1826	410	74,632	Lot 32 Menarch Pl For mtg on R.E.M. Bk. 1826 pg 410
27798 Dec 31, 1986	"	"			James S. Chambers ^{etd}	1826	417		Mtg. assigned City Fed Savings Bank For mtg on R.E.M. Bk. 1826 pg 954
28069 Jan 2, 1987	"	"			Frank R. Powell ^{etd}	1826	959		Mtg. assign. City Fed. Savings Bank For mtg on R.E.M. Bk. 1826 pg. 889
28073 Jan 2, 1987	"	"			James Michael Boland ^{etd}	1827	191		Mtg. assign. City Fed. Savings Bank

REVERSE or MORTGAGEE Index to Real Estate Mortgages — Greenville County, S. C.

REG. U. S. PAT. OFFICE *Chas McCott* County Indexes Since 1888 An Identifying Trade Mark

Open at Proper Tab according to First Letter or Letters of Name and refer to Buff Sub-Index sheet for page reference.

COTT FAMILY NAME INDEX No. 75 © 1949 MADE BY THE COTT INDEX COMPANY, COLUMBUS, OHIO SOLD BY PHOTO COPY SUPPLY, MAULDIN, S. C.

FILE NUMBER DATE OF RECORD	MORTGAGEES FAMILY NAMES	GIVEN NAMES ABCDEFGHIJ	GIVEN NAMES JKLMNOPQ	GIVEN NAMES RSTUVWXYZ	MORTGAGORS	BOOK	PAGE	Amount	BRIEF DESCRIPTION, LOCATION, ETC. (Not Warranted)	
27945 Jan 2, 1987	The Kissell	Co.			etal James Michael Beland	1826	889	.00 53,530	Pine Oak Peppertree Sect II Lot 118 Charter Oak Dr 4	
28207 Jan 2, 1987	"	"			etal Frank R. Powell	1826	954	.00 26,780	Rd Lot 174 pt. lot. 16 Anderson	
27939 Jan 2, 1987	"	"			etal William Ronald Job II	Mts + assignmt 1827	158	.00 53,249	Simpsonville Lot 148 Brookman Rd	
28598 Jan 7, 1987	"	"			etal Anthony Signoli	Duplicate Assign 1827	950		For mty. see REm Bl. 1791 pg 437 Mty. assign. City Fed S Savings Bank	
28768 Jan 8, 1987	"	"			etal Michael L. Forbes	Re record 1828	234	.00 50,810	Mts + assignmt 1828 437 49,824 Re record 1829 107 50,830 Re record 1829 106	Lot 437 Agewood Dr. Sec 025 Lot 30 Canterbury Sec II Heights for org mty. see Rem BK 1823 pg 947 Lot 70 Old Mill Rd Edward Forest
28898 Jan 9, 1987	"	"			Amie D. Bennett				For mty. see Rem Bl. 1823 pg 947 Mty. assign to City Fed. Savings Bank	
29331 Jan 13, 1987	"	"			Kurt D. Hoch, etal				Re record 1829 106	
29393 Jan 13, 1987	"	"			Ruth D. Hoch etal				Re record 1829 106	
29452 Jan 14, 1987	"	"			Charles J. Simon etal	1829	224	.00 49,000	Re record 1829 273 78,426 For mty. see REm Bl. 1829 pg 224 Mty. assigned City Fed Savings Bank	
29517 Jan 14, 1987	"	"			Allen Ronald Robertson	1829	273	.00 78,426	In org. see REm Bl. 1825 pg 356 Lot 26 Ivarhoe Circle Rosedale	
29457 Jan 14, 1987	"	"			Charles J. Simon etal	1829	228		For mty. see REm Bl. 1829 pg 224 Mty. assigned City Fed Savings Bank	
29714 Jan 15, 1987	"	"			J. Norman Bell etal	Mts + assign Re record 1829	700	.00 57,609	For org mty. see REm Bl. 1796 pg 335 Lot 12 Wade Hampton Terrace	
29237 Jan 15, 1987	"	"			Leonard F. Bundy etal	1829	737	.00 31,140	Re record 1829 742 Mts + assign Re record 1829 969 60,050 Re record 1829 945	
29704 Jan 15, 1987	"	"			Leonard J. Bundy etal	1829	742		For mty. see REm Bl. 1829 pg 737 Mty. assigned City Fed Savings Bank	
29862 Jan 16, 1987	"	"			Phyllis B. Johnson etal	Mts + assign Re record 1829	969	.00 60,050	Book 1819 pg 122 0.54 acres For org mty. see REm	
29928 Jan 16, 1987	"	"			James S. Coker	Re record 1829	945		For mty. see REm Bl. 1814 pg 114 Mty. assigned City Fed Savings Bank	

REVERSE or MORTGAGEE Index to Real Estate Mortgages — Greenville County, S. C.

34

REG. U. S. PAT OFFICE *Chas McCott* County Indexes Since 1888 An Identifying Trade Mark

Open at Proper Tab according to First Letter or Letters of Name and refer to Buff Sub-Index sheet for page reference.


COTT FAMILY NAME INDEX No. 75 © 1949
MADE BY THE COTT INDEX COMPANY, COLUMBUS, OHIO
SOLD BY PHOTO COPY SUPPLY, MAULDIN, S. C.

()

FILE NUMBER	MORTGAGEES FAMILY NAMES	GIVEN NAMES ABCDEF GH	GIVEN NAMES IJKLMNO	GIVEN NAMES PQRSTU VWXYZ	MORTGAGORS	BOOK	PAGE	Amount	BRIEF DESCRIPTION, LOCATION, ETC. (Not Warranted)
30056 Jan 19, 1987	Kissell	Company			Rendria D. Dubis	1830	140		Mtg. assigned City Fed Savings Bank for mtg. on Rem. Bk. 1810 pg. 701 d re-record Bk. 1817 pg. 396
30195 Jan 20, 1987	"	"			Michael C. Davis	1830	140 Re-Record 566		Bk. for mtg. on Rem Bk. 1811 pg. 116 Mtg. assigned to City Fed Savings
30551 Jan 23, 1987	"	"			Sharon F. Shuler	1831	170		Mtg. + Assignment Lot 122 Super Key Home Sites
31222 Jan 29, 1987	"	"			Carol Corbett Boland	1832	531	53,530	Record Pines Oak for mtg. on Rem Bk. 1826 pg. 889 Lot 118 Charter Oak Dr. &
31226 Jan 29, 1987	"	"			James Michael Boland	1832	535		Record Bank for mtg. on Rem Bk. 1826 pg. 889 Mtg assigned City Fed Savings & Record Bk. 1832 pg. 531
31225 Jan 29, 1987	"	"			James Walter McGee	1832	877		Record Mtg assigned City Fed Savings Bank for mtg. on Rem Bk. 1807 pg. 145 & record Bk. 1815 pg. 400
32059 Feb 4, 1987	"	"			Charles R. Bruce	1834	159	45,349	Mtg + Assign Record Rem Bk. 1798 pg. 969 & Bk. 1816 pg. 532 Lot Rutherford Rd. for mtg. on Ph. III
32205 Jul 5, 1987	"	"			Betty B. Barton	1834	583	42,558	Record Lot 51-1 Woodwind Townhome Bank for Mtg. on Rem Bk. 1834 pg. 583 Mtg assigned to City Fed Savings
32292 Feb 5, 1987	"	"			Betty B. Barton	1834	592		Record Mtg + assign
32338 Jul 6, 1987	"	"			St. Landis Carter	1834	836	71,680	Record Lot 295 Conchade III Meadows for mtg. on Rem Bk. 1822 pg. 340
32514 Jul 9, 1987	"	"			James D. Sprague	1835	181	49,995	Record Lot 21 & pt Lot 22 Mauldin for mtg. on Rem Bk. 1822 pg. 342 & record 1835 pg. 181
32574 Jul 9, 1987	"	"			James D. Sprague	1835	399		Record Mtg. assign City Fed Savings Bank
33117 Jul 12, 1987	"	"			Russell A. Phillips	1836	306	44,270	Record Lot 3 Woodland Drive

REVERSE or MORTGAGEE Index to Real Estate Mortgages — Greenville County, S. C.

REG. U. S. PAT OFFICE *Chas. McCott* County Indexes Since 1888 An Identifying Trade Mark

 Open at Proper Tab according to First Letter or Letters of Name and refer to Buff Sub-Index sheet for page reference.

COTT FAMILY NAME INDEX No. 75 © 1949
MADE BY THE COTT INDEX COMPANY, COLUMBUS, OHIO
SOLD BY PHOTO COPY SUPPLY, MAULDIN, S. C.

FILE NUMBER DATE OF RECORD	MORTGAGEES FAMILY NAMES	GIVEN NAMES ABCDEFGHIJ	GIVEN NAMES JKLMNO	GIVEN NAMES PQRSTUVWXYZ	MORTGAGORS	BOOK	PAGE	Amount	BRIEF DESCRIPTION, LOCATION, ETC. (Not Warranted)
33093 Feb 12, 1987	Kissell	Ca			Russell A. Phillips	1836	311		Bank for Mtg on R.E.M. Book 1836 pg 301 Mtg assigned City Fed Savings
33209 Feb 13, 1987	"	"			W. Charles Butler ^{et al}	1836	444	43,596	Lot Beth Dr Summit Hills
33432 Feb 16, 1987	"	"			H. Ralph Anderson ^{et al}	1836	799	58,750	Lot 4 Hwy 14 Austin sp
33429 Feb 16, 1987	"	"			H. Ralph Anderson ^{et al}	1836	804		Bank for Mtg on R.E.M. Book 1836 pg 799 Mtg assigned City Fed Savings
33804 Feb 19, 1987	"	"			Walter Clark Lumphier ^{et al}	1837	494	23,735	Lot 58 Cleveland Avenue
33865 Feb 19, 1987	"	"			Walter Clark Lumphier ^{et al}	1837	498		For Mtg on R.E.M. Bl. 1837 pg 494 Mtg assigned to City Federal Savings Bank
34041 Feb 20, 1987	"	"			Sharon G. Johnson	1838	1		For Mtg on R.E.M. Bl. 1824 pg 951 Mtg assigned City Fed Savings Bank
34343 Feb 24, 1987	"	"			Timothy D. Norton ^{et al}	1838	648	65,290	Best Absorp Lot 65 Indian Gardens Lot 149 Rockmont Rd Lake
34493 Feb 24, 1987	"	"			Jerry D. Putnam ^{et al}	1838	890	61,657	Lot 318 Cherokee Forest
34419 Feb 24, 1987	"	"			Timothy D. Norton - ^{et al}	1838	653		For Mtg on R.E.M. Bl. 1838 pg 648 Mtg assigned City Fed Savings Bank
34865 Feb 26, 1987	"	"			Sanford B. Cheatham ^{et al}	1839	519	32,530	pt. Lot 8 Whitehall St Sec B
34840 Feb 26, 1987	"	"			Sanford B. Cheatham ^{et al}	1839	523		For Mtg on R.E.M. Bl. 1839 pg 519 Mtg assigned City Fed Savings Bank
35137 Feb 27, 1987	"	"			Robert E. Moore ^{et al}	1840	87	36,122	Mtg Co. Sec 3 Lot 6 Village Horizon F.W. Pce
35139 Feb 27, 1987	"	"			Robert E. Moore ^{et al}	1840	91		For Mtg on R.E.M. Bl. 1840 pg 87 Mtg assigned City Fed Savings Bank
36737 Mar 10, 1987	"	"			Kurt D. Hoch ^{et al}	1842	466		For Mtg on R.E.M. Bl. 1839 pg 474 Mtg assigned City Fed Savings Bank
37334 Mar 12, 1987	"	"			Carley S. Wilborn ^{et al}	1843	365		For Mtg on R.E.M. Bl. 1669 pg 425 Release lien from judgment Case # 87-947

REVERSE or MORTGAGEE Index to Real Estate Mortgages — Greenville County, S. C.

3

REG. U. S. PAT OFFICE *Chas McCott* County Indexes Since 1888 An Identifying Trade Mark

Open at Proper Tab according to First Letter or Letters of Name and refer to Buff Sub-Index sheet for page reference.

COTT FAMILY NAME INDEX No. 75 © 1949
MADE BY THE COTT INDEX COMPANY, COLUMBUS, OHIO
SOLD BY PHOTO COPY SUPPLY, MAULDIN, S. C.

()

	FILE NUMBER	MORTGAGEES	GIVEN NAMES	GIVEN NAMES	GIVEN NAMES	MORTGAGORS	BOOK	PAGE	Amount	BRIEF DESCRIPTION, LOCATION, ETC. (Not Warranted)
	DATE OF RECORD	FAMILY NAMES	ABCDEFGH	IJKLMNO	PQRSTUVWXYZ					
	30551	The								
	Mar 13, 1987	Kissell	<i>Company</i>			<i>Sharon F. Shirley</i>	<i>Re-Record</i> <i>mtg. assign.</i> 1843	426	39,444	<i>In Assign Rem Bd. 1831 pg. 170</i> <i>Lot 122 Super Highway Home site</i> <i>+ 86-3543 3rd mtg. see R.E.M. Bd. 1663 pg. 45</i>
	37900	"	"			<i>Billy C. Hill</i>	1843	974		<i>Release Lien from Judgment Roll</i>
	Mar 16, 1987	"	"			<i>William J. Hall</i>	<i>Carritive mtg</i> 1845	564	36,122	<i>Deput Est's De mfg. see R.E.M. Bd. 1809 pg. 18 & 1805 pg. 558</i> <i>Lot 218 Plainfield Cir So</i>
	38855	"	"			<i>Leonard N. Scovel</i>	1845	932	37,080	<i>Largy</i> <i>Lot 3 Stevenson Ln. Dixie</i>
	Mar 19, 1987	"	"			<i>Leonard N. Scovel</i>	<i>Renwood</i> 1845	935		<i>Mtg assign City Fed Savings Bank</i> <i>see mtg. see R.E.M. Bd. 1801 pg. 21</i>
	39111	"	"			"	<i>Renwood</i> 1845	935		<i>Renwood Bd. 1801 pg. 24 + Renwood 1845</i>
	Mar 20, 1987	"	"			"	<i>Renwood</i> 1845	935		<i>pg 932</i>
	39128	"	"			"	<i>Renwood</i> 1845	935		
	Mar 20, 1987	"	"			<i>William A. Bush</i>	<i>Re-Record</i> 1847	161		<i>mtg. assigned City Fed Savings Bank</i> <i>for mtg. see R.E.M. Bd. 1806 pg. 407</i> <i>see record Bd. 1810 pg. 314</i>
	"	"	"			"	<i>Re-Record</i> 1847	161		
	40228	"	"			<i>Durwood L. Reed</i>	1847	656	63,629	<i>Blackenshup Dr.</i> <i>Lot 39 Eastgate Valley</i>
	Mar 27, 1987	"	"			<i>Durwood L. Reed</i>	1847	647		<i>Bank for Mtg. see R.E.M. Bd. 1847 pg. 656</i> <i>Mtg assign City Fed Savings</i>
	40236	"	"			<i>Dodd G. Supton</i>	1847	861	74,700	<i>Ac. I. Northwood</i> <i>Lot 36 Remainswood Cir</i>
	Mar 27, 1987	"	"			<i>Richard G. Ware</i>	1847	921	57,660	<i>Meadowview Dr. Ac. II</i> <i>Lot 15 The Meadows</i>
	40367	"	"			<i>Richard J. Ware</i>	1847	929		<i>for mtg. see R.E.M. Bd. 1847 pg. 921</i> <i>Mtg. assigned City Fed Savings Bank</i>
	Mar 30, 1987	"	"			<i>Michael G. Sumpner</i>	1848	906	96,900	<i>Lot 8 Fairview Woods</i>
	40433	"	"			<i>Andrew C. Muttler</i>	1849	148	72,504	<i>Lot 262 Conderake III</i>
	Mar 30, 1987	"	"							
	40510	"	"							
	Mar 30, 1987	"	"							
	40982	"	"							
	Apr 1, 1987	"	"							
	41117	"	"							
	Apr 1, 1987	"	"							

REVERSE or MORTGAGEE Index to Real Estate Mortgages — Greenville County, S. C.

REG. U. S. PAT. OFFICE *Chas. McCott* County Indexes Since 1888 An Identifying Trade Mark

 Open at Proper Tab according to First Letter or Letters of Name and refer to Buff Sub-Index sheet for page reference.

COTT FAMILY NAME INDEX No. 75 © 1949
MADE BY THE COTT INDEX COMPANY, COLUMBUS, OHIO
SOLD BY PHOTO COPY SUPPLY, MAULDIN, S. C.

FILE NUMBER DATE OF RECORD	MORTGAGEES FAMILY NAMES	GIVEN NAMES ABCDEFGHIJ	GIVEN NAMES JKLMNO	GIVEN NAMES PQRSTUVWXYZ	MORTGAGORS	BOOK	PAGE	Amount	BRIEF DESCRIPTION, LOCATION, ETC. (Not Warranted)
41242 April, 1987	Kissell	Co.			et al N. Ashley Cooper	mts assign 1849	334	49,305	Lot 49 Chick Apps Sec III For mty. see REm Bl. 1848 pg. 906
41001 April, 1987	'	'			et al Michael D Surprenant	1848	910		mtg. assign. City Fed. Savings Bank For mty. see REm Bl. 1848 pg. 148
41198 April, 1987	'	"			et al Andrew C. Mettlen	1849	162		mtg. assign. City Fed. Savings Bank
41315 April 2, 1987	"	"			et al James W. Hoffmann	1849	433	75,600	Lot 36 Badger Dr. Deoneland For mty. see REm Bl. 1849 pg. 433
41340 April 2, 1987	'	"			et al James W. Hoffmann	1849	437		mtg. assign. City Fed. Savings Bank
41990 April 6, 1987	'	"			et al Lynda M. Waller	mts + assign. 1850	229	57,038	Lot 71 Bellingham Sec IV S Mill For mty. see REm Bl. 1847 pg. 656
42099 April 7, 1987	'	"			et al Dorwood L. Peed	Re-Record 1850	450		mtg. assign. City Fed. Savings Bank
42643 April 9, 1987	"	"			et al Timothy D. Norton	mts assign Re-Record 1851	146	65,290	Lot 149 Rockmont Rd Lake Forest Sec II Favory mty see REm Bl. 1838 pg 648
42910 April 10, 1987	"	"			et al Perry W. Freeman Jr	1851	513	45,049	Unit 40 Harbor Towne For mty. see REm Bl. 1851 pg. 513
42960 April 10, 1987	'	"			et al Perry W. Freeman Jr	1851	520		mtg. assign. City Fed. Savings Bank
45848 April 27, 1987	"	"			et al William J. Hall	Consolidated mts comp. Re-Record 1855	844	36,122	Lot 218 Plainfield Dr South Forest Est. For mty. see REm Bl.
"	"	"			"	Consolidated mts + assign Re-Record 1855	844		1809 pg 148 Bl 1818 pg 558 + Bl 1845 pg 564
46040 April 28, 1987	"	"			et al Emile N. Rashid	1856	129	63,629	Sec I Lot 40 Conestoga For mty. see REm Bl. 1856 pg 129
46124 April 28, 1987	"	"			et al Emile N. Rashid	1856	133		mtg. assign. City Fed. Savings Bank

REVERSE or MORTGAGEE Index to Real Estate Mortgages — Greenville County, S. C.

REG. U. S. PAT. OFFICE *Chas McCott* County Indexes Since 1888 An Identifying Trade Mark

 Open at Proper Tab according to First Letter or Letters of Name and refer to Buff Sub-Index sheet for page reference.

COTT FAMILY NAME INDEX No. 75 © 1949
MADE BY THE COTT INDEX COMPANY, COLUMBUS, OHIO
SOLD BY PHOTO COPY SUPPLY, MAULDIN, S. C.

(3)

FILE NUMBER DATE OF RECORD	MORTGAGEES FAMILY NAMES	GIVEN NAMES ABCDEFGHIJ	GIVEN NAMES JKLMNO	GIVEN NAMES PQRSTUVWXYZ	MORTGAGORS	BOOK	PAGE	Amount	BRIEF DESCRIPTION, LOCATION, ETC. (Not Warranted)
46836 May 1, 1987	Kissell	Co.			<i>et al</i> Morris J. Kalarik	1857	193	61,138	Lot 36 East Earl & Elizabeth
46844 May 1, 1987	"	"			<i>et al</i> Mark C. Shippen	1857	216	57,500	Unit 78 Villas on Duane Acc III
46759 May 1, 1987	"	"			Thomas Mitchell McPherson	1857	235	60,671	Lot 480 Del Norte Esch to mty. on Rem Bl. 1857 pg. 193
46963 May 1, 1987	"	"			Morris J. Kalarik	1857	198		Mty. assign City Fed Savings Bank to mty. on Rem Bl. 1857 pg. 235
46961 May 1, 1987	"	"			Thomas Mitchell McPherson	1857	242		Mty. assign City Fed Savings Bank
47247 May 4, 1987	"	Co.			Lynne M. Walker	1857	949	57,038	Lot 71 Bellingham Sec IV Smith
47243 May 4, 1987	"	Co.			James E. Narmon, Jr.	1857	966	75,670	Left James Bank
47817 May 6, 1987	"	Co.			William L. Duncan	1858	635	59,166	Lot 73 Longport Acres. Bank for mty. on Rem Bl. 1858 pg. 635
47812 May 6, 1987	"	Co.			William L. Duncan	1858	640		Mty assign City Fed Savings
47927 May 7, 1987	"	Co.			Julian David Jarlato	1858	746	57,193	Lot 19 Country Club Est 5
47966 May 7, 1987	"	"			Julian David Jarlato	1858	753		to mty. on Rem Bl. 1858 pg. 746 Mty. assign City Fed Savings Bank
48644 May 11, 1987	"	Co.			Charles R. Henderson	1859	644	63,525	Lot 171 Orchard Dr. to mty. on Rem Bl. 1859 pg. 644
48651 May 11, 1987	"	Co.			Charles R. Henderson	1859	649		Mty. assign City Fed Savings Bank
48769 May 12, 1987	"	"			William Kabakjian III	1859	851	47,748	Lot 8 Sumner Manor
49907 May 18, 1987	"	"			By atty in fact Jeanne M. Cady William J. Mead	1861	342	44,789	Lot 3 Mauldin
49912 May 19, 1987	"	"			By atty in fact Jeanne M. Cady William J. Mead	1861	348		Bank for mty. on Rem Bl. 1861 pg. 342 Mty assign City Fed Savings

REVERSE or MORTGAGEE Index to Real Estate Mortgages — Greenville County, S. C.

REG. U. S. PAT. OFFICE *Chester McCott* County Indexes Since 1888 An Identifying Trade Mark

Open at Proper Tab according to First Letter or Letters of Name and refer to Buff Sub-Index sheet for page reference.

COTT FAMILY NAME INDEX No. 75 © 1949
MADE BY THE COTT INDEX COMPANY, COLUMBUS, OHIO
SOLD BY PHOTO COPY SUPPLY, MAULDIN, S. C.

FILE NUMBER DATE OF RECORD	MORTGAGEES FAMILY NAMES	GIVEN NAMES ABCDEFGHIJ	GIVEN NAMES JKLMNO	GIVEN NAMES PQRSTUVWXYZ	MORTGAGORS	BOOK	PAGE	Amount	BRIEF DESCRIPTION, LOCATION, ETC. (Not Warranted)
51175 May 22, 1987	Kissell	Co.			Daniel M. Dentey ^{et al}	1863	51	58,595	Lot 13 Quenfields
51161 May 22, 1987	"	"			Daniel M. Dentey ^{et al}	1863	55		Bank for Mtg. see REMBL 1863 pg 51 Mtg assign City Fed Savings
51809 May 27, 1987	"	"			William D. Poole ^{et al}	1863	950	67,262	Sec 5 Lot 423 Del Norte Este
51851 May 27, 1987	"	"			William D. Poole	1863	954		Bank for Mtg. see REMBL 1863 pg 950 Mtg assign City Fed Savings
53082 June 2, 1987	"	"			Daniel M. Thomas ^{et al}	Mts assign 1865	724	55,740	Lot 31 Hornwood Ave.
55281 June 12, 1987	"	"			aka Charles B. McCason ^{et al} Brad C. McCason	Mtg assign 1868	440	54,962	Berea Heights Lot 54 Wardview Ave
55283 June 12, 1987	"	"			Timothy D. Norton ^{et al}	Mtg assign 1868	459	65,290	Lot 149 Lake Forest Pt Lot 65
"	"	"			" "	1868	459		McSwain Gardens for orig see REMBL Bk 1838 pg 648 in Record see
55677 June 15, 1987	"	"			James W. Hoffmann, et al	re-record 1869	33	75,600	Sub for orig mtg see Rem bk 1849 pg 433 Lot 36 Badger Dr. Aroneland Hill
55668 June 15, 1987	"	"			James W. Hoffmann ^{et al}	Re-Record 1869	37		see REMBL 1849 pg 433, Re-Record Bk 1849 pg 437 Mtg assigned City Fed Savings Bank for Mtg
56975 June 22, 1987	"	"			Jeddy Lynn Hicks ^{et al}	Mts + assign 1870	614	58,000	Lot 28
58237 June 29, 1987	"	"			William D. Poole, et al	Mtg + assign re-record 1872	317	67,262	orig mtg see Rem bk 1863 pg 950 Lot 423 Del Norte Sec 5 for
58454 June 30, 1987	"	"			Curtis Wade Mullins ^{et al}	Mts assign 1872	727	39,592	Lot 26
25 July 1, 1987	"	"			James M. Fry, et al	Mtg + assign 1873	243	45,349	Lot 117 Berea Forest Sec II
1893 July 10, 1987	"	"			W. David Rushton ^{et al}	1875	559	77,500	Lot 31 Pine Brook Court
2671 July 15, 1987	"	"			Curtis W. Mullins ^{et al}	Re-record 1876	53		Mts assign City Fed Savings Bank
"	"	"			" "	Re-record 1876	53		orig mtg see Bk 1872 pg 727 & Rem 1872 pg 231

REVERSE or MORTGAGEE Index to Real Estate Mortgages — Greenville County, S. C.

REG. U. S. PAT OFFICE *Chas. McCath* County Indexes Since 1888 An Identifying Trade Mark


Open at Proper Tab according to First Letter or Letters of Name and refer to Buff Sub-Index sheet for page reference.

COTT FAMILY NAME INDEX No. 75 © 1949
MADE BY THE COTT INDEX COMPANY, COLUMBUS, OHIO
SOLD BY PHOTO COPY SUPPLY, MAULDIN, S. C.

FILE NUMBER	MORTGAGEES	GIVEN NAMES	GIVEN NAMES	GIVEN NAMES	MORTGAGORS	BOOK	PAGE	Amount	BRIEF DESCRIPTION, LOCATION, ETC. (Not Warranted)
DATE OF RECORD	FAMILY NAMES	ABCDEFGH	IJKLMNO	PQRSTUVWXYZ					
3745 July 21, 1887	Kissell	Co.			<i>et al</i> Paul H. Blackwell	1877	741		Lot 483 Welpate Estate
6350 Aug 4, 1887	"	"			<i>et al</i> William J. Hall	1880	916	36,122	For mts see Bl. 1845 p. 564 Bl. Lot 218 Plainfield Cir.)
"	"	"			" "	1880	916		1855 p. 844
7609 Aug 12, 1887	"	"			<i>et al</i> Perry L. Koehler	1882	470	110,000	See II Lot 35 Devergen Pointe
7611 Aug 12, 1887	"	"			<i>et al</i> Perry L. Koehler	1882	474		For mts see Rem Bl. 1882 p. 470 mts assigned to City Fed. Savings Bank
9496 Aug 24, 1887	"	"			<i>et al</i> Richard Z. DeLoach	1884	702	69,000	Lot 82 Arondale Forest
10857 Aug 31, 1887	"	"			<i>et al</i> William D. Robinson	1886	378	98,750	Lot Seiber Road Chick Spring
11379 Sept 2, 1887	"	"			<i>et al</i> James C. Burch	1886	165		For mts see Rem Bl. 1638 p. 618 mts. assigned C.W. Haggard & Co.
11073 Sept 1, 1887	"	"			<i>et al</i> Paul H. Blackwell	1886	620	63,910	By mts see Bl. 1877 p. 741 Lot 483 Del Norte Estate
12250 Sept 9, 1887	"	"			<i>et al</i> Richard Z. DeLoach	1888	82	69,000	Mts see Bl. 1884 p. 702 Lot 82 Arondale Forest
12241 Sept 9, 1887	"	"			<i>et al</i> Richard Z. DeLoach	1888	86		Bank for mts see Bl. 1884 p. 702 Mts assign City Fed Savings
13648 Sept 17, 1887	"	"			<i>et al</i> William D. Robinson	1889	658		Bank for mts see Bl. 1886 p. 378 Mts assign City Fed Savings
16722 Oct 7, 1887	"	"			<i>et al</i> William J. Mead	1893	339	44,789	Rem Bl. 1861 p. 342 Lot 3 Mauldin - for orig. see
26674 Dec 8, 1887	"	"			<i>et al</i> Charles P. Barnett	1904	258		mts. assigned to Sec. of Housing & Urban Development - for mts see
"	"	"			"	1904	258		Rem Bl. 1453 p. 340 and record
"	"	"			"	1904	258		Bl. 1456 p. 790

REVERSE or MORTGAGEE Index to Real Estate Mortgages — Greenville County, S. C.

REG. U. S. PAT. OFFICE *Chas McCatt* County Indexes Since 1888 An Identifying Trade Mark

 Open at Proper Tab according to First Letter or Letters of Name and refer to Buff Sub-Index sheet for page reference.

COTT FAMILY NAME INDEX No. 75 © 1949
MADE BY THE COTT INDEX COMPANY, COLUMBUS, OHIO
SOLD BY PHOTO COPY SUPPLY, MAULDIN, S. C.

FILE NUMBER DATE OF RECORD	MORTGAGEES FAMILY NAMES	GIVEN NAMES ABCDEFGHIJ	GIVEN NAMES JKLMNOPQ	GIVEN NAMES RSTUVWXYZ	MORTGAGORS	BOOK	PAGE	Amount	BRIEF DESCRIPTION, LOCATION, ETC. (Not Warranted)
37790 Mar 2, 1988	The Kissell				<i>et al</i> Doyd W. Callahan	1917	555		For mtg. see Rem. Bk. 1471 pp. 569 Mtg. Assign. Loma + Nettleton Co.
37791 Mar 2, 1988	"				Samuel B. Roney	1917	557		For mtg. see Rem. Bk. 1609 pp. 933 Mtg. Assign. Loma + Nettleton Co.
37792 Mar 2, 1988	"				<i>et al</i> Harry B. Luthi Jr.	1917	559		For mtg. see Rem. Bk. 1593 pp. 553 Mtg. Assign. Loma + Nettleton Co.
37793 Mar 2, 1988	"				<i>et al</i> James J. Pruitt	1917	561		For mtg. see Rem. Bk. 1485 pp. 202 Mtg. Assign. Loma + Nettleton Co.
37794 Mar 2, 1988	"				Dianne C. Painter	1917	563		For mtg. see Rem. Bk. 1481 pp. 634 Mtg. Assign. Loma + Nettleton Co.
37795 Mar 2, 1988	"				<i>et al</i> Edward A. Frazier	1917	565		For mtg. see Rem. Bk. 1486 pp. 479 Mtg. Assign. Loma + Nettleton Co.
37796 Mar 2, 1988	"				<i>et al</i> Walter D. Edwards	1917	567		For mtg. see Rem. Bk. 1481 pp. 401 Mtg. Assign. Loma + Nettleton Co.
37797 Mar 2, 1988	"				<i>et al</i> Louis D. Lemperie	1917	569		For mtg. see Rem. Bk. 1479 pp. 344 Mtg. Assign. Loma + Nettleton Co.
37798 Mar 2, 1988	"				<i>et al</i> Bobby David Atton	1917	571		For mtg. see Rem. Bk. 1479 pp. 973 Mtg. Assign. Loma + Nettleton Co.
37799 Mar 2, 1988	"				<i>et al</i> Richard F. Dominic	1917	573		For mtg. see Rem. Bk. 1484 pp. 321 Mtg. Assign. Loma + Nettleton Co.
37800 Mar 2, 1988	"				<i>et al</i> Charles R. Barton	1917	575		For mtg. see Rem. Bk. 1480 pp. 259 Mtg. Assign. Loma + Nettleton Co.
37801 Mar 2, 1988	"				<i>et al</i> Robert D. Hoover	1917	577		For mtg. see Rem. Bk. 1479 pp. 425 Mtg. Assign. Loma + Nettleton Co.
37802 Mar 2, 1988	"				<i>et al</i> Karl Kendall	1917	579		For mtg. see Rem. Bk. 1484 pp. 234 Mtg. Assign. Loma + Nettleton Co.
37803 Mar 2, 1988	"				<i>et al</i> Eugene D. Zarnes	1917	581		Mtg. Assign. The Loma + Nettleton Co. for mtg. see Rem. Bk. 1478 pp. 49
37804 Mar 2, 1988	"				<i>et al</i> Frank V. Holcombe	1917	583		For mtg. see Rem. Bk. 1472 pp. 282 Mtg. Assign. Loma + Nettleton Co.

REVERSE or MORTGAGEE Index to Real Estate Mortgages — Greenville County, S. C.

REG. U. S. PAT. OFFICE *Chas McCulloch* County Indexes Since 1888 An Identifying Trade Mark

☞ Open at Proper Tab according to First Letter or Letters of Name and refer to Buff Sub-Index sheet for page reference.


COTT FAMILY NAME INDEX No. 75 © 1949
MADE BY THE COTT INDEX COMPANY, COLUMBUS, OHIO
SOLD BY PHOTO COPY SUPPLY, MAULDIN, S. C.

()

FILE NUMBER	MORTGAGEES FAMILY NAMES	GIVEN NAMES ABCDEFGHIJ	GIVEN NAMES KLMNO	GIVEN NAMES PQRSTUVWXYZ	MORTGAGORS	BOOK	PAGE	Amount	BRIEF DESCRIPTION, LOCATION, ETC. (Not Warranted)
DATE OF RECORD									
37805 Mar 2, 1988	Du Kissell				Joseph C. Dillard et al	1917	585		For mtg. see Rem Blk 1475 ff. 215 mtg. assign. The Loman & Nettleton Co.
37806 Mar 2, 1988	"	Company			Douglas M. Moore, Jr. et al	1917	587		For mtg. see Rem Blk 1473 ff. 140 mtg. assigned The Loman & Nettleton Co.
37807 Mar 2, 1988	"	"			Hester M. Clark et al	1917	589		For mtg. see Rem Blk 1472 ff. 658 mtg. assigned Loman & Nettleton Co.
37808 Mar 2, 1988	"	"			Charlotte Anne Ingram	1917	591		For mtg. see Rem Blk 1472 ff. 358 mtg. assign. Loman & Nettleton Co.
37809 Mar 2, 1988	"	"			Michael J. Staley et al	1917	593		mtg. assign. Loman & Nettleton Co.
37810 Mar 2, 1988	"	"			"	1917	593		For mtg. see Rem Blk 1469 ff. 323 see record Blk 1472 ff. 43
37811 Mar 2, 1988	"	"			Susan E. Harrison	1917	595		For mtg. see Rem Blk 1472 ff. 311 mtg. assign. Loman & Nettleton Co.
37812 Mar 2, 1988	"	"			Robert J. Sincavage et al	1917	597		For mtg. see Rem Blk 1470 ff. 182 mtg. assign. Loman & Nettleton Co.
37813 Mar 2, 1988	"	"			Dimitry L. Chew et al	1917	599		For mtg. see Rem Blk 1470 ff. 992 mtg. assign. Loman & Nettleton Co.
37814 Mar 2, 1988	"	"			Benjamin Thomas et al	1917	601		For mtg. see Rem Blk 1466 ff. 105 mtg. assign. Loman & Nettleton Co.
37815 Mar 2, 1988	"	"			Daniel B. Davis et al	1917	603		For mtg. see Rem Blk 1474 ff. 89 mtg. assign. Loman & Nettleton Co.
38325 Mar 7, 1988	"	"			Barney A. Hampton et al	1917	605		For mtg. see Rem Blk 1466 ff. 942 mtg. assign. Loman & Nettleton Co.
44908 April 19, 1988	"	"			Manuel J. Anderson	1918	156		For mtg. see Blk. 1693 ff. 1 mtg. assign. C. W. Haynes & Co.
45959 Apr. 26, 1988	"	"			Q. R. Goff Pappertis	1926	67		Release of Lien from Judgment Roll # 88-1523 For mtg. see Blk 1682 pg. 115
	"	"			Charles H. Hall Jr. et al	1927	477		# 88-1640 For mtg. see Rem Blk 1760 ff. 688 Release Lien from Judgment Roll

REVERSE or MORTGAGEE Index to Real Estate Mortgages — Greenville County, S. C.

REG. U. S. PAT. OFFICE *Chas. McCall* County Indexes Since 1888 An Identifying Trade Mark

 Open at Proper Tab according to First Letter or Letters of Name and refer to Buff Sub-Index sheet for page reference.

COTT FAMILY NAME INDEX No. 75 © 1949
MADE BY THE COTT INDEX COMPANY, COLUMBUS, OHIO
SOLD BY PHOTO COPY SUPPLY, MAULDIN, S. C.

FILE NUMBER	MORTGAGEES	GIVEN NAMES	GIVEN NAMES	GIVEN NAMES	MORTGAGORS	BOOK	PAGE	Amount	BRIEF DESCRIPTION, LOCATION, ETC.
DATE OF RECORD	FAMILY NAMES	ABCDEFGH	IJKLMNO	PQRSTUVWXYZ					(Not Warranted)
46165	<i>The</i> Kissell								
April 27, 1988		<i>Company</i>			Bobby G. Knight	1927	755		Mtg see Bl. 1655 pg 77
46601	"	"			Martin J. Kolarik <i>et al</i>	1928	368		Mtg assign C. W. Haynes & Co 2 av Corp. In mtg see Rem Bl. 1857 pg 193
Apr 29, 1988	"	"			Walter Clark Lomphie <i>et al</i>	1929	455		Mtg assign to 2nd of Guardian Mtg Mtg Corp. For mtg see Bl. 1837 pg 494
47297	"	"			Russell A. Phillips	1929	458		Mtg assign The N.Y. Guardian Mtg Corp. For mtg see Bl. 1836 pg 306
May 3, 1988	"	"			H. Landis Carter <i>et al</i>	1930	678		Mtg assign The N.Y. Guardian Mtg Corp. For mtg see Bl. 1834 pg 836
47298	"	"			+ pl/laty for Deacon W. Rashed Emul. W. Rashed <i>et al</i>	1931	873		Mtg assign The N.Y. Guardian In mtg see Rem Bl. 1856 pg 129
May 3, 1988	"	"			William L. Duncan <i>et al</i>	1931	887		Mtg assign The N.Y. Guardian Mtg Corp For mtg see Rem Bl. 1858 pg 635
48569	"	"			Kurt D. Hoch <i>et al</i>	1932	468		Mtg assign The N.Y. Guardian Mtg Corp For mtg see Bl. 1823 pg 947 +
May 11, 1988	"	"			" "	1932	468		Mtg assign The N.Y. Guardian Mtg Record Bl. 1829 pg 107
49268	"	"			Sharon G. Johnson	1932	469		Corp. For mtg see Bl. 1824 pg 951
May 13, 1988	"	"			James E. Harmon <i>et al</i>	1932	470		Mtg assign The N.Y. Guardian Mtg Mtg Corp. For mtg see Bl. 1857 pg 966
49272	"	"			James W. Hoffmann <i>et al</i>	1932	478		Mtg assign The N.Y. Guardian Mtg Corp. For mtg see Bl. 1849 pg 433
May 13, 1988	"	"			" "	1932	478		Mtg assign The N.Y. Guardian + Record Bl. 1869 pg 33
49743	"	"			Perry W. Truman Jr.	1932	481		Mtg Corp. For mtg see Bl. 1851 pg 513
May 17, 1988	"	"			William Ronald Fox II <i>et al</i>	1932	487		Mtg assign The N.Y. Guardian Mtg Corp. For mtg see Bl. 1827 pg 158
49747	"	"			N. Ashley Cooper <i>et al</i>	1932	480		Mtg assign The N.Y. Guardian Mtg Corp. For mtg see Bl. 1849 pg 334
May 17, 1988	"	"							Mtg assign The N.Y. Guardian
49753	"	"							
May 17, 1988	"	"							
49751	"	"							
May 17, 1988	"	"							

REVERSE or MORTGAGEE Index to Real Estate Mortgages — Greenville County, S. C.

34
()

REG. U. S. PAT. OFFICE *Chas McCott* County Indexes Since 1888 An Identifying Trade Mark

Open at Proper Tab according to First Letter or Letters of Name and refer to Buff Sub-Index sheet for page reference.

COTT FAMILY NAME INDEX No. 75 © 1949
MADE BY THE COTT INDEX COMPANY, COLUMBUS, OHIO
SOLD BY PHOTO COPY SUPPLY, MAULDIN, S. C.

FILE NUMBER	MORTGAGEES FAMILY NAMES	GIVEN NAMES ABCDEFGHIJ	GIVEN NAMES KLMNO	GIVEN NAMES PQRSTUVWXYZ	MORTGAGORS	BOOK	PAGE	Amount	BRIEF DESCRIPTION, LOCATION, ETC. (Not Warranted)
DATE OF RECORD									
49760 May 17, 1988	The Kissell	Co			Sanford B. Cheatham ^{et al}	1932	471		Corp. For mts see Bk 1839 pg 519 Mtg assign The N.Y. Guardian Mtg
49745 May 17, 1988	"	"			James S. Chamness ^{et al}	1932	486		Mtg Corp. For mts see Bk 1826 pg 410 Mtg assign The N.Y. Guardian
49758 May 17, 1988	"	"			Leonard F. Bundy ^{et al}	1932	473		Mtg Corp. For mts see Bk 1829 pg 737 Mtg assign The N.Y. Guardian
49746 May 17, 1988	"	"			Annie D. Bennon	1932	485		Mtg Corp. For mts see Bk 1828 pg 437 Mtg assign The N.Y. Guardian
49747 May 17, 1988	"	"			Thomas F. Boston ^{et al}	1932	484		Mtg Corp. For mts see Bk 1834 pg 583 Mtg assign The N.Y. Guardian
49749 May 17, 1988	"	"			Andrew C. Mettlen ^{et al}	1932	482		Mtg Corp. For mts see Bk 1849 pg 148 Mtg assign The N.Y. Guardian
49759 May 17, 1988	"	"			Timothy D. Norton ^{et al}	1932	472		Mtg Corp. For mts see Bk 1838 pg 648 Mtg assign The N.Y. Guardian
"	"	"			" "	1932	472		Remund Bk 1851 pg 146 + Remund Bk 1868 pg 459
49755 May 17, 1988	"	"			Durwood L. Reed	1932	476		Mtg Corp. For mts see Bk 1847 pg 656 Mtg assign The N.Y. Guardian
49757 May 17, 1988	"	"			Sharon J. Shirley	1932	474		Mtg Corp. For mts see Bk 1831 pg 170 Mtg assign The N.Y. Guardian
"	"	"			" "	1932	474		+ Remund Bk 1843 pg 426
49754 May 17, 1988	"	"			Jerry D. Putnam ^{et al}	1932	477		Mtg Corp. For mts see Bk 1838 pg 890 Mtg assign The N.Y. Guardian
49752 May 17, 1988	"	"			Michael G. Surprenant ^{et al}	1932	479		Mtg Corp. For mts see Bk 1848 pg 906 Mtg assign The N.Y. Guardian
49756 May 17, 1988	"	"			Lynda M. Waller	1932	475		Mtg Corp. For mts see Bk 1850 pg 229 Mtg assign The N.Y. Guardian
"	"	"			" "	1932	475		+ Remund Bk 1857 pg 949
49748 May 17, 1988	"	"			Richard G. Ware ^{et al}	1932	483		Mtg Corp. For mts see Bk 1847 pg 921 Mtg assign The N.Y. Guardian

REVERSE or MORTGAGEE Index to Real Estate Mortgages — Greenville County, S. C.

REG. U. S. PAT OFFICE *Cott* County Indexes Since 1888 An Identifying Trade Mark

Open at Proper Tab according to First Letter or Letters of Name and refer to Buff Sub-Index sheet for page reference.

COTT FAMILY NAME INDEX No. 75 © 1949
MADE BY THE COTT INDEX COMPANY, COLUMBUS, OHIO
SOLD BY PHOTO COPY SUPPLY, MAULDIN, S. C.

FILE NUMBER DATE OF RECORD	MORTGAGEES FAMILY NAMES	GIVEN NAMES ABCDEFGH	GIVEN NAMES IJKLMNO	GIVEN NAMES PQRSTUWXYZ	MORTGAGORS	BOOK	PAGE	Amount	BRIEF DESCRIPTION, LOCATION, ETC. (Not Warranted)
50097 May 17, 1988	<i>The</i> Kissell	Co			David Neal <i>et al</i> <i>Hawney</i>	1932	740		2nd Mtg see Bk 1649 pg 978 Mtg assign C.W. Haynes + Co.
51064 May 20, 1988	"	"			Charles R. <i>et al</i> Henderson	1933	494		Mtg Corp. 2nd Mtg see Bk 1859 pg 644 Mtg assign <i>The N.Y. Guardian</i>
51065 May 20, 1988	"	"			William <i>et al</i> Kabakjian III	1933	495		Mtg Corp. 2nd Mtg see Bk 1859 pg 851 Mtg assign <i>The N.Y. Guardian</i>
52644 May 31, 1988	"	"			W. Charles <i>et al</i> Butler	1935	609		Mtg Corp. 2nd Mtg see Bk 1836 pg 444 Mtg assign <i>The N.Y. Guardian</i>
52645 May 31, 1988	"	"			W. Ralph <i>et al</i> Anderson	1935	610		Mtg Corp. 2nd Mtg see Bk 1836 pg 799 Mtg assign <i>The N.Y. Guardian</i>
54080 June 7, 1988	"	"			James A. <i>et al</i> Bayer	1937	730		Co. for mtg see bk 1811 pg 600 Mtg assign to The Lomas Nettleton
54206 June 7, 1988	"	"			James Winfred <i>et al</i> Whitmore	1937	887		Co. for mtg see bk 1759 pg 378 Mtg assign to The Lomas Nettleton
54207 June 7, 1988	"	"			Bobby L. <i>et al</i> Garrett	1937	888		Mtg assign to The Lomas Nettleton
54208 June 7, 1988	"	"			Janice "L." <i>et al</i> Pryor	1937	888		Co. for mtg see bk 1452 pg 901 also re-record in bk 1458 pg 138
54211 June 7, 1988	"	"			Janice L. <i>et al</i> Pryor	1937	889		Co. for mtg see bk 1454 pg 756 Mtg assign to The Lomas Nettleton
54210 June 7, 1988	"	"			Victor L. <i>et al</i> Morgan	1937	890		Co. for mtg see bk 1456 pg 220 Mtg assign to The Lomas Nettleton
54209 June 7, 1988	"	"			Roger A. <i>et al</i> Klinck AKA Dulcie M. Cooper	1937	891		Co. for mtg see bk 1454 pg 854 Mtg assign to The Lomas Nettleton
54212 June 7, 1988	"	"			D. M. <i>et al</i> Cooper	1937	892		Co. for mtg see bk 1750 pg 833 Mtg assign to The Lomas Nettleton
54213 June 7, 1988	"	"			Vernon L. <i>et al</i> Peters	1937	893		Co. for mtg see bk 1455 pg 898 Mtg assign to The Lomas Nettleton
" June 7, 1988	"	"			Charles Edward <i>et al</i> Spann	1937	894		Co. for mtg see bk Mtg assign to The Lomas Nettleton
" "	"	"			" " " "	1937	894		Co. for mtg see bk 1455 pg 1 also for re-record see bk 1464 pg 46

REVERSE or MORTGAGEE Index to Real Estate Mortgages — Greenville County, S. C.

REG. U. S. PAT. OFFICE *Chas. McCott* County Indexes Since 1888 An Identifying Trade Mark

Open at Proper Tab according to First Letter or Letters of Name and refer to Buff Sub-Index sheet for page reference.

COTT FAMILY NAME INDEX No. 75 © 1949
MADE BY THE COTT INDEX COMPANY, COLUMBUS, OHIO
SOLD BY PHOTO COPY SUPPLY, MAULDIN, S. C.

()

FILE NUMBER	MORTGAGEES	GIVEN NAMES	GIVEN NAMES	GIVEN NAMES	MORTGAGORS	BOOK	PAGE	Amount	BRIEF DESCRIPTION, LOCATION, ETC.
DATE OF RECORD	FAMILY NAMES	ABCDEFGH	IJKLMNO	PQRSTUVWXYZ					(Not Warranted)
54214 June 7, 1988	<i>the</i> Kissell	<i>Co.</i>			<i>et al</i> Leroy C. Jones	1937	895		<i>Co. for mty see Bk. 1456 pg 428</i> <i>Mty assign 2he Loman + Nettleton</i>
54215 June 7, 1988	"	"			<i>et al</i> Julius J. Brockman	1937	896		<i>Co. for mty see Bk. 1454 pg 85 +</i> <i>Mty assign 2he Loman + Nettleton</i> <i>Record Bk. 1457 pg 438</i>
"	"	"			" "	1937	896		
54216 June 7, 1988	"	"			<i>et al</i> Ray Billy Derugga Jr.	1937	897		<i>Co. for mty see Bk. 1460 pg 84</i> <i>Mty assign 2he Loman + Nettleton</i>
54217 June 7, 1988	"	"			<i>et al</i> William E. Jensen	1937	898		<i>Co. for mty see Bk. 1453 pg 165</i> <i>Mty assign 2he Loman + Nettleton</i>
54219 June 7, 1988	"	"			<i>et al</i> James R. Faulkner	1937	899		<i>Co. for mty see Bk. 1454 pg 771</i> <i>Mty assign 2he Loman + Nettleton</i>
54218 June 7, 1988	"	"			<i>et al</i> James S. Ramsey	1937	900		<i>Co. for mty see Bk. 1456 pg 87</i> <i>Mty assign 2he Loman + Nettleton</i>
54220 June 7, 1988	"	"			<i>et al</i> Norman S. Anderson	1937	901		<i>Co. for mty see Bk. 1452 pg 254</i> <i>Mty assign 2he Loman + Nettleton</i>
54223 June 7, 1988	"	"			<i>et al</i> Michael L. Forbes	1937	902		<i>Co. for mty see Bk. 1822 pg 930</i> <i>Mty assign 2he Loman + Nettleton</i> <i>+ Record Bk. 1828 pg 234</i>
"	"	"			" "	1937	902		
54222 June 7, 1988	"	"			<i>et al</i> Ben J. Gibson III	1937	903		<i>Co. for mty see Bk. 1817 pg 896</i> <i>Mty assign 2he Loman + Nettleton</i>
54221 June 7, 1988	"	"			<i>et al</i> Stanley E. McLeod	1937	904		<i>Co. for mty see Bk. 1818 pg 412</i> <i>Mty assign 2he Loman + Nettleton</i>
54224 June 7, 1988	"	"			<i>et al</i> David Ray Jilston	1937	905		<i>Co. for mty see Bk. 1824 pg 271</i> <i>Mty assign 2he Loman + Nettleton</i>
54225 June 7, 1988	"	"			<i>et al</i> Robert R. Blankenship	1937	906		<i>Co. for mty see Bk. 1823 pg 523</i> <i>Mty assign 2he Loman + Nettleton</i>
54226 June 7, 1988	"	"			<i>et al</i> Samuel R. Oaty	1937	907		<i>Co. for mty see Bk. 1824 pg 107</i> <i>Mty assign 2he Loman + Nettleton</i>
54227 June 7, 1988	"	"			<i>et al</i> Allen Rondal Robertson	1937	908		<i>Co. for mty see Bk. 1825 pg 356</i> <i>Mty assign 2he Loman + Nettleton</i> <i>+ Record Bk. 1829 pg 273</i>

34
(-)

REVERSE or MORTGAGEE Index to Real Estate Mortgages — Greenville County, S. C.

REG. U. S. PAT OFFICE *Chas McCott* County Indexes Since 1888 An Identifying Trade Mark

Open at Proper Tab according to First Letter or Letters of Name and refer to Buff Sub-Index sheet for page reference.

COTT FAMILY NAME INDEX No. 75 © 1949
MADE BY THE COTT INDEX COMPANY, COLUMBUS, OHIO
SOLD BY PHOTO COPY SUPPLY, MAULDIN, S. C.

FILE NUMBER DATE OF RECORD	MORTGAGEES FAMILY NAMES	GIVEN NAMES ABCDEFGHIJ	GIVEN NAMES JKLMNO	GIVEN NAMES PQRSTUVWXYZ	MORTGAGORS	BOOK	PAGE	Amount	BRIEF DESCRIPTION, LOCATION, ETC. (Not Warranted)
54230 June 7, 1988	<i>Ike</i> Kissell	<i>Co</i>			<i>etal</i> George W. Newham Jr.	1937	911		Co. Jan mty see Bk 1822pg 448 Mty assign The Lomas & Nettleton
54231 June 7, 1988	"	"			James H. Sprague	1937	912		Co. Jan mty see Bk 1822pg 342 Mty assign The Lomas & Nettleton & Bk 1835pg 181
"	"	"			" "	1937	912		
54232 June 7, 1988	"	"			<i>etal</i> Charles J. Simon	1937	913		Co. Jan mty see Bk 1829pg 224 Mty assign The Lomas & Nettleton
54233 June 7, 1988	"	"			<i>etal</i> Keith D. Kennedy	1937	914		Co. Jan mty see Bk 1821pg 712 Mty assign The Lomas & Nettleton
54234 June 7, 1988	"	"			<i>etal</i> Frank R. Powell	1937	915		Co. Jan mty see Bk 1826pg 954 Mty assign The Lomas & Nettleton
54249 June 7, 1988	"	"			<i>etal</i> Michael Roger McCombs	1937	916		Co. Jan mty see Bk 1755pg 947 Mty assign The Lomas & Nettleton
54248 June 7, 1988	"	"			<i>etal</i> Paul B. Wickensimer	1937	917		Co. Jan mty see Bk 1741pg 191 Mty assign The Lomas & Nettleton
54247 June 7, 1988	"	"			<i>etal</i> John L. Kozie Jr	1937	918		Co. Jan mty see Bk 1770pg 625 Mty assign The Lomas & Nettleton
54246 June 7, 1988	"	"			<i>etal</i> John W. Brantley III	1937	919		Co. Jan mty see Bk 1771pg 33 Mty assign The Lomas & Nettleton
54245 June 7, 1988	"	"			<i>etal</i> Raymond E. Guthrie	1937	920		Co. Jan mty see Bk 1759pg 636 Mty assign The Lomas & Nettleton
54244 June 7, 1988	"	"			<i>etal</i> Lana M. Howell	1937	921		Co. Jan mty see Bk 1760pg 57 Mty assign The Lomas & Nettleton
54243 June 7, 1988	"	"			<i>etal</i> Derald R. Glue	1937	922		Co. Jan mty see Bk 1753pg 648 Mty assign The Lomas & Nettleton
54242 June 7, 1988	"	"			<i>etal</i> Thomas C. Cissell	1937	923		Co. Jan mty see Bk 1763pg 575 Mty assign The Lomas & Nettleton
54241 June 7, 1988	"	"			<i>etal</i> David C. Harris	1937	924		Co. Jan mty see Bk 1763pg 854 Mty assign The Lomas & Nettleton
54240 June 7, 1988	"	"			<i>etal</i> Charles L. Brimann	1937	925		Co. Jan mty see Bk 1763pg 927 Mty assign The Lomas & Nettleton

REVERSE or MORTGAGEE Index to Real Estate Mortgages — Greenville County, S. C.

REG. U. S. PAT. OFFICE *Chas McCott* County Indexes Since 1888 An Identifying Trade Mark

☞ Open at Proper Tab according to First Letter or Letters of Name and refer to Buff Sub-Index sheet for page reference.

COTT FAMILY NAME INDEX No. 75 © 1949
MADE BY THE COTT INDEX COMPANY, COLUMBUS, OHIO
SOLD BY PHOTO COPY SUPPLY, MAULDIN, S. C.

()

FILE NUMBER	MORTGAGEES FAMILY NAMES	GIVEN NAMES ABCDEFGH	GIVEN NAMES IJKLMNO	GIVEN NAMES PQRSTUVWXYZ	MORTGAGORS	BOOK	PAGE	Amount	BRIEF DESCRIPTION, LOCATION, ETC. (Not Warranted)
DATE OF RECORD									
54239 June 7, 1988	Kissell	Company			The, Co. David L. Greco	1937	926		Co. for mty, see bk 1769 pg 855 mty assign to The Lomas Nettleton
54238 June 7, 1988	"	"			Harold A. Kullbreath, Jr. et al	1937	927		Co. for mty, see bk 1732 pg 206 mty assign to The Lomas Nettleton
54237 June 7, 1988	"	"			Ronald Gae Chapman, et al	1937	928		Co. for mty, see bk 1761 pg 711 mty assign to The Lomas Nettleton
54236 June 7, 1988	"	"			James S. Coker, et al	1937	929		Co. for mty, see bk 1814 pg 114 mty assign to The Lomas Nettleton
54235 June 7, 1988	"	"			Joseph S. Patterson, et al	1937	930		Co. for mty, see bk 1818 pg 207 mty assign to The Lomas Nettleton
54258 June 7, 1988	"	"			Elizabeth L. Johnson, et al	1937	931		mty assign to the Lomas Nettleton
"	"	"			" " " "	1937	931		Co. for mty, see bk 1819 pg 122 also for re-record, see bk 1829 pg 969
54257 June 7, 1988	"	"			Kendria D. Dubis	1937	932		Co. for mty, see bk mty assign to the Lomas Nettleton
"	"	"			" " "	1937	932		Co. for mty, see bk 1810 pg 701 also re-record bk 1817 pg 396
54256 June 7, 1988	"	"			Robert W. Hayes, et al	1937	933		Co. for mty, see bk 1812 pg 79 mty assign to the Lomas Nettleton
54255 June 7, 1988	"	"			Alice Jeanette Lee	1937	934		mty assign to the Lomas Nettleton
"	"	"			Raj K. "Shillon"	1937	934		Co. for mty, see bk 1815 pg 744, also re-record bk 1821 pg 374
54254 June 7, 1988	"	"			Raj K. Shillon	1937	935		Co. for mty, see bk 1771 pg 797 mty assign to the Lomas Nettleton
54253 June 7, 1988	"	"			John B. Zeigler, et al	1937	936		Co. for mty, see bk 1765 pg 428 mty assign to the Lomas Nettleton
54252 June 7, 1988	"	"			William G. McCuen, et al	1937	937		Co. for mty, see bk mty assign to the Lomas Nettleton
"	"	"			" " "	1937	937		Co. for mty, see bk 1815 pg 289 also re-record bk 1817 pg 798

REVERSE or MORTGAGEE Index to Real Estate Mortgages — Greenville County, S. C.

REG. U. S. PAT OFFICE *Chas McCott* County Indexes Since 1888 An Identifying Trade Mark

Open at Proper Tab according to First Letter or Letters of Name and refer to Buff Sub-Index sheet for page reference.

COTT FAMILY NAME INDEX No. 75 © 1949 MADE BY THE COTT INDEX COMPANY, COLUMBUS, OHIO SOLD BY PHOTO COPY SUPPLY, MAULDIN, S. C.

FILE NUMBER DATE OF RECORD	MORTGAGEES FAMILY NAMES	GIVEN NAMES ABCDEFGHIJ	GIVEN NAMES JKLMNO	GIVEN NAMES PQRSTUVWXYZ	MORTGAGORS	BOOK	PAGE	Amount	BRIEF DESCRIPTION, LOCATION, ETC. (Not Warranted)
54251 June 7, 1988	Kissell	Company		The, Co.	Gael Williams, et al	1937	938		Co. for mty, see bk 1811 pg 937 Mty assign to The Lomas Nettleton
54250 June 7, 1988	"	"			Kenneth F. Lyon, Jr.	1937	939		Co. for mty, see bk 1814 pg 478 Mty assign to the Lomas Nettleton
54228 June 7, 1988	"	"			Wesley D. Bratton et al	1937	909		Co. for mty see Bk 1825 pg 15 Mty assign to the Lomas Nettleton
54229 June 7, 1988	"	"			Amy L. Avestine	1937	910		Co. for mty see Bk 1824 pg 808 Mty assign to the Lomas Nettleton
57775 June 27, 1988	"	"			B. Robert Coker Jr.	1942	309		#88-2898 for mty see Bk 1722 pg 304 Release of Lien from Judgment Roll
57777 June 27, 1988	"	"			Donald R. Blair	1942	311		#88-2945 for mty see Bk 1690 pg 901 Release of Lien from Judgment Roll
58664 June 30, 1988	"	"			B. Robert Coker Jr.	1942	914		#88-2997 for mty see Bk 1709 pg 173 Release of Lien from Judgment Roll
2510 July 15, 1988	"	"			Manuel G. Anderson	1946	905		#88-3516 for mty see Bk 1693 pg 1 Release of Lien from Judgment Roll
3347 July 20, 1988	"	"			Daniel M. Gentry et al	1947	857		Mty Corp. for mty see Bk 1863 pg 51 Mty assign to The N.Y. Guardian
3346 July 20, 1988	"	"			William W. Poole et al	1947	858		Mty Corp. for mty see Bk 1863 pg 950 Mty assign to The N.Y. Guardian & Record in Bk 1872 pg 317
" " 3345	"	"			" "	1947	858		
3345 July 20, 1988	"	"			Darrel M. Thomas et al	1947	859		Corp. for mty see Bk 1865 pg 724 Mty assign to N.Y. Guardian Mty
3344 July 20, 1988	"	"			Luddy Lynn Hicks et al	1947	860		Corp. for mty see Bk 1870 pg 614 Mty assign to N.Y. Guardian Mty
3342 July 20, 1988	"	"			Paul H. Blackwell et al	1947	862		Corp. for mty see Bk 1877 pg 741 Mty assign to N.Y. Guardian Mty & Record Bk 1886 pg 620
" " 3341	"	"			" "	1947	862		
3341 July 20, 1988	"	"			James M. Gray et al	1947	863		Corp. for mty see Bk 1873 pg 243 Mty assign to N.Y. Guardian Mty

REVERSE or MORTGAGEE Index to Real Estate Mortgages — Greenville County, S. C.

REG. U. S. PAT. OFFICE *Chas McCott* County Indexes Since 1888 An Identifying Trade Mark

☞ Open at Proper Tab according to First Letter or Letters of Name and refer to Buff Sub-Index sheet for page reference.

COTT FAMILY NAME INDEX No. 75 © 1949
MADE BY THE COTT INDEX COMPANY, COLUMBUS, OHIO
SOLD BY PHOTO COPY SUPPLY, MAULDIN, S. C.


()

FILE NUMBER	MORTGAGEES	GIVEN NAMES	GIVEN NAMES	GIVEN NAMES	MORTGAGORS	BOOK	PAGE	Amount	BRIEF DESCRIPTION, LOCATION, ETC. (Not Warranted)
DATE OF RECORD	FAMILY NAMES	ABCDEFGHIJ	IJKLMNO	PQRSTUVWXYZ					
3340 July 20, 1988	Kissell	Co			<i>Curtis W. Mullins et al</i>	1947	864		<i>Mtg Corp. 2nd Mtg see Bl. 1872 p 727 Mtg assign) The N.Y. Guardian + Record Bl. 1876 p 53</i>
"	"	"			" "	1947	864		
3337 July 20, 1988	"	"			<i>Richard Z. DeLoach et al</i>	1947	867		<i>Corp. 2nd Mtg see Bl. 1884 p 702 Mtg assign) N.Y. Guardian Mtg + Record Bl. 1888 p 82</i>
"	"	"			" "	1947	867		
3336 July 20, 1988	"	"			<i>Perry L. Koehler et al</i>	1947	868		<i>Corp. 2nd Mtg see Bl. 1882 p 470 Mtg assign) N.Y. Guardian Mtg</i>
3327 July 20, 1988	"	"			<i>Thomas Mitchell McPherson et al</i>	1947	877		<i>2nd Mtg see Bl. 1857 p 235 Mtg assign) N.Y. Guardian Mtg Corp</i>
3326 July 20, 1988	"	"			<i>Julian David Jarleton et al</i>	1947	878		<i>2nd Mtg see Bl. 1858 p 746 Mtg assign) N.Y. Guardian Mtg Corp</i>
3325 July 20, 1988	"	"			<i>Mark C. Shipper et al</i>	1947	879		<i>2nd Mtg see Bl. 1857 p 216 Mtg assign) N.Y. Guardian Mtg Corp</i>
3324 July 20, 1988	"	"			<i>William J. Mead et al</i>	1947	880		<i>2nd Mtg see Bl. 1861 p 312 Mtg assign) N.Y. Guardian Mtg Corp</i>
3318 July 20, 1988	"	"			<i>William D. Robinson et al</i>	1947	886		<i>2nd Mtg see Bl. 1886 p 378 Mtg assign) N.Y. Guardian Mtg Corp</i>
3323 July 20, 1988	"	"			<i>Brad C. McCusson</i>	1947	881		<i>2nd Mtg see Bl. 1868 p 440 Mtg assign) N.Y. Guardian Mtg Corp</i>
5150 July 29, 1988	"	"			<i>James L. Parks et al</i>	1947	844		<i># 88-3657 2nd Mtg see Bl. 1744 p 111 Release of Lien from Judgt. Roll.</i>
6084 Aug 3, 1988	"	"			<i>Ann J. Scruggs</i>	Record 1951	532		<i>Mtg assign) The Lomas + Nestleton Co. 2nd Mtg see Bl</i>
"	"	"			" "	Record 1951	532		<i>1460 p 84</i>
6086 Aug 3, 1988	"	"			<i>James Michael Balant et al</i>	1951	534		<i>Mtg assign) The Lomas + Nestleton Co. 2nd Mtg see</i>
"	"	"			" "	1951	534		<i>Bl. 1826 p 889 + Record Bl.</i>
"	"	"			" "	1951	534		<i>1832 p 531</i>

REVERSE or MORTGAGEE Index to Real Estate Mortgages — Greenville County, S. C.

34)

REG. U. S. PAT. OFFICE *Chas McCott* County Indexes Since 1888 An Identifying Trade Mark

 Open at Proper Tab according to First Letter or Letters of Name and refer to Buff Sub-Index sheet for page reference.

COTT FAMILY NAME INDEX No. 75 © 1949
MADE BY THE COTT INDEX COMPANY, COLUMBUS, OHIO
SOLD BY PHOTO COPY SUPPLY, MAULDIN, S. C.

FILE NUMBER DATE OF RECORD	MORTGAGEES FAMILY NAMES	GIVEN NAMES ABCDEFGHIJ	GIVEN NAMES KLMNO	GIVEN NAMES PQRSTUVWXYZ	MORTGAGORS	BOOK	PAGE	Amount	BRIEF DESCRIPTION, LOCATION, ETC. (Not Warranted)
6087 Aug 3, 1988	Kissell	Co			William D. Morris ^{etal}	1951	535		Mtg assign) The Loman + Nettleton Co. 2nd Mtg see Bk 1812 pg 400 + Renewal Bk 1819 pg 826
"	"	"			" "	1951	535		
6088 Aug 3, 1988	"	"			Ralph E. Bass Jr.	1951	536		Mtg assign) The Loman + Nettleton Co. 2nd Mtg see Bk 1764 pg 331
"	"	"			" "	1951	536		
8782 Aug 17, 1988	"	"			Victor Allan Paris	1954	648		# 88-3677 2nd Mtg see Bk 1266 pg 990 Release of Lien from Judgment Roll
8734 Aug 17, 1988	"	"			James R. Wilson III	1954	599		Mtg Assign to The Loman and Nettleton Co. Connected to 2nd Mtg see Bk 1815 pg 855
"	"	"			" " "	1954	599		Co 2nd Mtg see Bk 1763 pg 395
12833 Sept 12, 1988	"	"			Jack P. Pritchett ^{etal}	1959	747		Mtg Assign to The Loman + Nettleton Co. 2nd Mtg see Bk 1655 pg 77
14457 Sept 20, 1988	"	"			Bobby J. Knight	1961	611		Release of Lien from Judgment Roll # 88-4816 2nd Mtg see Bk 9603 pg 561
15781 Sept 28, 1988	"	"			James A. Jenkins ^{etal}	1963	96		Release of Lien from Judgment Roll
19725 Oct 20, 1988	"	"			Q.R. Fox Properties, a S.C.	1967	834		Release of Lien from Judgment Roll # 88-5473 2nd Mtg see Bk 1652 pg 373
"	"	"			" " "	1967	834		
19994 Oct 24, 1988	"	"			Lucinda M. Clines ^{etal}	1968	92		Release pt Lot 12 add to Woodmere Roper Mt Rd. 2nd Mtg see Bk 1489 pg 328
"	"	"			" "	1968	92		2nd Mtg see Bk 1746 pg 755 + Renewal Bk 1754 pg 352
27422 Dec 8, 1988	"	"			Gary Dale Zimmerman ^{etal}	1976	944		Mtg assign) Midfirst S.L. Assoc
"	"	"			" "	1976	944		

REVERSE or MORTGAGEE Index to Real Estate Mortgages — Greenville County, S. C.

34)

REG. U. S. PAT. OFFICE *Chas McCott* County Indexes Since 1888 An Identifying Trade Mark

☞ Open at Proper Tab according to First Letter or Letters of Name and refer to Buff Sub-Index sheet for page reference.

COTT FAMILY NAME INDEX No. 75 © 1949
MADE BY THE COTT INDEX COMPANY, COLUMBUS, OHIO
SOLD BY PHOTO COPY SUPPLY, MAULDIN, S. C.

FILE NUMBER	MORTGAGEES	GIVEN NAMES	GIVEN NAMES	GIVEN NAMES	MORTGAGORS	BOOK	PAGE	Amount	BRIEF DESCRIPTION, LOCATION, ETC. (Not Warranted)
DATE OF RECORD	FAMILY NAMES	ABCDEFGHIJ	IJKLMNO	PQRSTUVWXYZ					
2069 Jan 16, 1989	Kissell	Co			Veckie A. Jenkins	1983	748		Ref 87-8518 2nd mtg see Bl. 1605 pg 801 Release of Lien from Judgment
3475 Jan 24, 1989	"	Co.			Ward A. Stone, Jr.	1985	196		Release of Lien from Judgment Roll 88-7441 3rd mtg see
"	"	"			" " "	1985	196		Bl. 1577 pg. 466
3478 Jan 24, 1989	"	Co., Inc.			Q R F Delta Co., Inc.	1985	199		Release of Lien from Judgment Roll 88-2339 3rd mtg see
"	"	"			" " "	1985	199		Bl. 1729 pg. 359 + ReRecord Bl. 1733 pg 770
7085 Feb. 17, 1989	"	"			James Walter McDee et al	1989	203		Hutton Mtg. Corp. for mtg see BK 1807 pg 145 mtg assign to Shearson Lehman
"	"	"			" " "	1989	203		See Re-Recorded in BK 1815 pg. 400
7086 Feb. 17, 1989	"	"			T. Hunter West et al	1989	204		Hutton mtg. Corp. for mtg. see BK 1806 pg 952 mtg. assign to Shearson Lehman
7087 Feb. 17, 1989	"	"			Dave Talin, Jr. et al	1989	205		Hutton Mtg. Corp. for mtg see BK 1810 pg 33 mtg assign to Shearson Lehman
7089 Feb. 17, 1989	"	"			William A. Pardee et al	1989	207		Hutton Mtg. Corp. for mtg see BK 1806 pg 935 mtg assign to Shearson Lehman
7090 Feb. 17, 1989	"	"			Lamar Shuyard Summey Jr. et al	1989	208		Hutton Mtg. Corp. for mtg see BK 1798 pg 731 mtg assign to Shearson Lehman
7091 Feb. 17, 1989	"	"			William J. Hall	1989	209		mtg assign to Shearson Lehman
"	"	"			" " "	1989	209		Hutton mtg. Corp. for mtg see BK 1809 pg. 148 See Re-Record BK 1818 pg. 552. Conn. mtg BK 1815 pg 924
7092 Feb. 17, 1989	"	"			Kenneth R. Ballenger et al	1989	210		mtg assign to Shearson Lehman
"	"	"			" " "	1989	210		Hutton Mtg. Corp. for mtg see BK 1798 pg. 903 See Re-Record BK 1813 pg. 186
7093 Feb. 17, 1989	"	"			Leonard D. Deovel et al	1989	211		mtg assign to Shearson Lehman
"	"	"			" " " " "	1989	211		Hutton Mtg. Corp. for mtg see BK 1801 pg 21 for connective mtg. see BK 1845 pg 932

REVERSE or MORTGAGEE Index to Real Estate Mortgages — Greenville County, S. C.

(34)

REG. U. S. PAT. OFFICE *Chas. McCall* County Indexes Since 1888 An Identifying Trade Mark

Open at Proper Tab according to First Letter or Letters of Name and refer to Buff Sub-Index sheet for page reference.

COTT FAMILY NAME INDEX No. 75 © 1949
MADE BY THE COTT INDEX COMPANY, COLUMBUS, OHIO
SOLD BY PHOTO COPY SUPPLY, MAULDIN, S. C.

FILE NUMBER DATE OF RECORD	MORTGAGEES FAMILY NAMES	GIVEN NAMES ABCDEFGH	GIVEN NAMES IJKLMNO	GIVEN NAMES PQRSTUVWXYZ	MORTGAGORS	BOOK	PAGE	Amount	BRIEF DESCRIPTION, LOCATION, ETC. (Not Warranted)
7094 Feb. 17, 1989	Kissell	Co.			Ronnie Dean Carpenter et al	1989	212		mtg Corp. for mtg see BK 1804 pg. 525 mtg assign to Shearson Lehman Hutton
7095 Feb. 17, 1989	"	"			Wayne Clark et al	1989	213		mtg Corp. for mtg see BK 1796 pg. 315 mtg assign to Shearson Lehman Hutton
7096 Feb. 17, 1989	"	"			Michael C. David	1989	214		mtg Corp. for mtg see BK 1811 pg. 116 mtg assign to Shearson Lehman Hutton
7097 Feb. 17, 1989	"	"			William A. Rust et al	1989	215		mtg Corp. for mtg see BK 1806 pg. 407 mtg assign to Shearson Lehman Hutton
"	"	"			" " " "	1989	215		See Re-Record BK 1810 pg. 314
7098 Feb. 17, 1989	"	"			Rolf R. Schmitt et al	1989	216		mtg Corp. for mtg see BK 1809 pg. 765 mtg assign to Shearson Lehman Hutton
7099 Feb. 17, 1989	"	"			James L. Howard et al	1989	217		mtg Corp. for mtg see BK 1804 pg. 257 mtg assign to Shearson Lehman Hutton
7100 Feb. 17, 1989	"	"			William A. Drake et al	1989	218		mtg assign to Shearson Lehman Hutton
"	"	"			" " " "	1989	218		mtg Corp. for mtg see BK 1805 pg. 969. See Re-Record BK 1811 pg. 815
7101 Feb. 17, 1989	"	"			Danny L. Bolt et al	1989	219		mtg Corp. for mtg see BK 1798 pg. 352 mtg assign to Shearson Lehman Hutton
7102 Feb. 17, 1989	"	"			David Gordon Bannon	1989	220		mtg Corp. for mtg see BK 1802 pg. 599 mtg assign to Shearson Lehman Hutton
7103 Feb. 17, 1989	"	"			William Mulligan et al	1989	221		mtg Corp. for mtg see BK 1786 pg. 664 mtg assign to Shearson Lehman Hutton
7104 Feb. 17, 1989	"	"			Vivian W. Gamble	1989	222		Mtg. Corp. for mtg see BK 1788 pg. 287 mtg assign to Shearson Lehman Hutton
7105 Feb. 17, 1989	"	"			Anthony Sognoli et al	1989	223		Mtg. Corp. for mtg see BK 1791 pg. 437 mtg assign to Shearson Lehman Hutton
7106 Feb. 17, 1989	"	"			William W. Smith et al	1989	224		mtg Corp. for mtg see BK 1788 pg. 325 mtg assign to Shearson Lehman Hutton
7107 Feb. 17, 1989	"	"			Barry D. Caughman et al	1989	225		mtg Corp. for mtg see BK 1788 pg. 343 mtg assign to Shearson Lehman Hutton
7108 Feb. 17, 1989	"	"			Benjamin P. Couch, Jr.	1989	226		mtg Corp. for mtg see BK 1789 pg. 181 mtg assign to Shearson Lehman Hutton

INDIRECT or MORTGAGEE Index to Real Estate Mortgages — Greenville County, S. C.

REG. U. S. PAT. OFFICE *CharmCott* County Indexes Since 1888
An Identifying Trade Mark

Open at Proper Tab according to First Letter or Letters of Name and refer to Buff Sub-Index sheet for page reference.


COTT FAMILY NAME INDEX No. 75 © 1949
MADE BY THE COTT INDEX COMPANY, COLUMBUS, OHIO
SOLD BY PHOTO COPY SUPPLY, MAULDIN, S. C.

()

FILE NUMBER DATE OF RECORD	MORTGAGEES FAMILY NAMES	GIVEN NAMES ABCDEFGH	GIVEN NAMES IJKLMNO	GIVEN NAMES PQRSTUVWXYZ	MORTGAGORS	BOOK	PAGE	Amount	BRIEF DESCRIPTION, LOCATION, ETC. (Not Warranted)
7110 Feb. 17, 1989	Kissell	Co.			Dean S. Hawkins	1989	228		Mtg. Corp. for mtg. see BK 1803 pg. 917 mtg. assign to Shearson Lehman Hutton
7111 Feb. 17, 1989	"	"			George Michaux Jr. et al	1989	229		Mtg. Corp. for mtg. see BK 1801 pg. 888 mtg. assign to Shearson Lehman Hutton
7112 Feb. 17, 1989	"	"			Karl Hess et al	1989	230		Mtg. Corp. for mtg. see BK 1286 pg. 601 mtg. assign to Shearson Lehman Hutton
7113 Feb. 17, 1989	"	"			Richard F. Morris	1989	231		Mtg. Corp. for mtg. see BK 1793 pg. 905 mtg. assign to Shearson Lehman Hutton
7114 Feb. 17, 1989	"	"			Dana H. Cash et al	1989	232		Mtg. Corp. for mtg. see BK 1790 pg. 916 mtg. assign to Shearson Lehman Hutton
7115 Feb. 17, 1989	"	"			Perry Lee Blanton et al	1989	233		Mtg. Corp. for mtg. see BK 1772 pg. 947 mtg. assign to Shearson Lehman Hutton
7116 Feb. 17, 1989	"	"			Perry Lee Blanton et al	1989	234		Mtg. Corp. for mtg. see BK 1772 pg. 947 mtg. assign to Shearson Lehman Hutton
7117 Feb. 17, 1989	"	"			Ro Phan et al	1989	235		Mtg. Corp. for mtg. see BK 1783 pg. 838 mtg. assign to Shearson Lehman Hutton
7118 Feb. 17, 1989	"	"			Betty Jean Baker	1989	236		Mtg. Corp. for mtg. see BK 1792 pg. 383 mtg. assign to Shearson Lehman Hutton
7119 Feb. 17, 1989	"	"			Bruce J. Mizell et al	1989	237		Mtg. Corp. for mtg. see BK 1798 pg. 389 mtg. assign to Shearson Lehman Hutton
7120 Feb. 17, 1989	"	"			Bernard S. Laidman	1989	238		Mtg. assign to Shearson Lehman Hutton
"	"	"			" " "	1989	238		Mtg. Corp. for mtg. see BK 1796 pg. 335 See Re-Record BK 1829 pg. 700
7121 Feb. 17, 1989	"	"			William E. Anderson et al	1989	239		Mtg. Corp. for mtg. see BK 1795 pg. 358 mtg. assign to Shearson Lehman Hutton
7122 Feb. 17, 1989	"	"			James Robert McKinney	1989	240		Mtg. Corp. for mtg. see BK 1796 pg. 778 mtg. assign to Shearson Lehman Hutton
7123 Feb. 17, 1989	"	"			Beverly C. Guest	1989	241		Mtg. assign to Shearson Lehman Hutton
"	"	"			" " "	1989	241		Mtg. Corp. for mtg. see BK 1794 pg. 271 See Re-Record BK 1808 pg. 877
7124 Feb. 17, 1989	"	"			John F. Ueberer et al	1989	242		Mtg. Corp. for mtg. see BK 1784 pg. 874 mtg. assign to Shearson Lehman Hutton

INDIRECT or MORTGAGEE Index to Real Estate Mortgages — Greenville County, S. C.

REG. U. S. PAT. OFFICE *Chas. McCott* County Indexes Since 1888 An Identifying Trade Mark

 Open at Proper Tab according to First Letter or Letters of Name and refer to Buff Sub-Index sheet for page reference.

COTT FAMILY NAME INDEX No. 75 © 1949
MADE BY THE COTT INDEX COMPANY, COLUMBUS, OHIO
SOLD BY PHOTO COPY SUPPLY, MAULDIN, S. C.

FILE NUMBER DATE OF RECORD	MORTGAGEES FAMILY NAMES	GIVEN NAMES ABCDEFGH	GIVEN NAMES IJKLMNO	GIVEN NAMES PQRSTUVWXYZ	MORTGAGORS	BOOK	PAGE	Amount	BRIEF DESCRIPTION, LOCATION, ETC. (Not Warranted)
7126 Feb. 17, 1989	Kissell	Co.			Ronnie E. Hudson et al	1989	244		Mtg. Corp. For mtg. see BK 1784 pg. 349 mtg. assign to Shearson Lehman Hutton
7127 Feb. 17, 1989	"	"			William C. Austell et al	1989	245		Mtg. Corp. For mtg. see BK 1795 pg. 362 mtg. assign to Shearson Lehman Hutton
7128 Feb. 17, 1989	"	"			Charles R. Bruce et al	1989	246		mtg. assign to Shearson Lehman Hutton
"	"	"			" " " "	1989	246		Mtg. Corp. For mtg. see BK 1798 pg. 969 AND Re-Record BK 1816 pg. 532 - Re-Record BK 1930 pg. 159
7129 Feb. 17, 1989	"	"			James Roberson McClam	1989	247		Mtg. Corp. For mtg. see BK 1799 pg. 746 mtg. assign to Shearson Lehman Hutton
7130 Feb. 17, 1989	"	"			Allan C. Emery et al	1989	248		Mtg. Corp. For mtg. see BK 1797 pg. 299 mtg. assign to Shearson Lehman Hutton
7131 Feb. 17, 1989	"	"			Noah T. Arrowood	1989	249		mtg. assign to Shearson Lehman Hutton
"	"	"			" " "	1989	249		Mtg. Corp. For mtg. see BK 1799 pg. 953 See Re-Record BK 1824 pg. 709
7132 Feb. 17, 1989	"	"			James Ray Vickery et al	1989	250		mtg. assign to Shearson Lehman Hutton
"	"	"			" " "	1989	250		Mtg. Corp. For mtg. see BK 1798 pg. 267. See Re-Record BK 1808 pg. 404
7133 Feb. 17, 1989	"	"			Brian L. Hopkins	1989	251		mtg. Corp. For mtg. see BK 1792 pg. 907 mtg. assign to Shearson Lehman Hutton
7134 Feb. 17, 1989	"	"			D. Patrick Avery et al	1989	252		mtg. Corp. For mtg. see BK 1779 pg. 988 mtg. assign to Shearson Lehman Hutton
7135 Feb. 17, 1989	"	"			Charles L. Clifton et al	1989	253		mtg. Corp. For mtg. see BK 1804 pg. 347 mtg. assign to Shearson Lehman Hutton
7136 Feb. 17, 1989	"	"			Ronnie K. Pittman et al	1989	254		Mtg. Corp. For mtg. see BK 1804 pg. 42 mtg. assign to Shearson Lehman Hutton
7137 Feb. 17, 1989	"	"			Barney W. Godfrey et al	1989	255		Mtg. Corp. For mtg. see BK 1801 pg. 366. mtg. assign to Shearson Lehman Hutton
7138 Feb. 17, 1989	"	"			Jules Lieber et al	1989	256		mtg. assign to Shearson Lehman Hutton
"	"	"			" " "	1989	256		Mtg. Corp. For mtg. see BK 1788 pg. 137. See Re-Record BK 1800 pg. 631

INDIRECT or MORTGAGEE Index to Real Estate Mortgages — Greenville County, S. C.

REG. U. S. PAT. OFFICE *Chas. McCall* County Indexes Since 1888 An Identifying Trade Mark

Open at Proper Tab according to First Letter or Letters of Name and refer to Buff Sub-Index sheet for page reference.

COTT FAMILY NAME INDEX No. 75 © 1949
MADE BY THE COTT INDEX COMPANY, COLUMBUS, OHIO
SOLD BY PHOTO COPY SUPPLY, MAULDIN, S. C.

()

FILE NUMBER DATE OF RECORD	MORTGAGEES FAMILY NAMES	GIVEN NAMES ABCDEFGH	GIVEN NAMES IJKLMNO	GIVEN NAMES PQRSTUWXYZ	MORTGAGORS	BOOK	PAGE	Amount	BRIEF DESCRIPTION, LOCATION, ETC. (Not Warranted)
7139 Feb. 17, 1989	Kissell	Co.			H. Ralph Anderson	1989	257		Mtg. Corp. For mtg. see BK 1786 pg. 194 mtg. assign to Shearson Lehman Hutton
7140 Feb. 17, 1989	"	"			Fred L. Thomas Jr. et al	1989	258		Mtg. Corp. For mtg. see BK 1789 pg. 936 mtg. assign to Shearson Lehman Hutton
7141 Feb. 17, 1989	"	"			Darnell S. Galloway et al	1989	259		Mtg. Corp. For mtg. see BK 1793 pg. 650 mtg. assign to Shearson Lehman Hutton
7142 Feb. 17, 1989	"	"			Jack A. Welch et al	1989	260		Mtg. Corp. For mtg. see BK 1791 pg. 320 mtg. assign to Shearson Lehman Hutton
7143 Feb. 17, 1989	"	"			Richard A. Davis	1989	261		Mtg. Corp. For mtg. see BK 1795 pg. 428 mtg. assign to Shearson Lehman Hutton
7144 Feb. 17, 1989	"	"			Ronald L. Miller et al	1989	262		Mtg. Corp. For mtg. see BK 1785 pg. 934 mtg. assign to Shearson Lehman Hutton
8287 Feb. 27, 1989	"	"			Ralph E. Barz Jr.	1990	498		Release of Lien from Judgment Roll 88-7892 For Mtg. see Bl. 1764 pg. 331
9077 Mar. 2, 1989	"	"			Phoenix / East Development Corp	1991	524		89-109 For Mtg. see Bl. 1728 pg. 472 Release of Lien from Judgment Roll.
9667 Mar. 6, 1989	"	"			Robert D. Abbot et al	1992	106		Release of Lien from Judgment Roll 89-108 For Mtg. see Bl. 1697 pg. 932 + Record Bl. 1701 pg. 479
10445 Mar. 10, 1989	"	"			A. Donald Stroud et al	1992	937		Mtg. assign to Shearson Lehman Hutton Mtg. Corp. For Mtg. see Bl. 1789 pg. 54
11793 Mar. 20, 1989	"	"			J. R. Properties a S.C. Gen. Pts	1994	361		89-355 For Mtg. see Bl. 1685 pg. 607 Release of Lien from Judgment Roll
12873 Mar. 27, 1989	"	"			Bradford M. Conrill et al	1995	670		For Mtg. see Bl. 1773 pg. 646 Mtg. assign to City Fed Savings Bank

INDIRECT or MORTGAGEE Index to Real Estate Mortgages — Greenville County, S. C.

REG. U. S. PAT. OFFICE *Chas McCott* County Indexes Since 1888 An Identifying Trade Mark

Open at Proper Tab according to First Letter or Letters of Name and refer to Buff Sub-Index sheet for page reference.

COTT FAMILY NAME INDEX No. 75 © 1949 MADE BY THE COTT INDEX COMPANY, COLUMBUS, OHIO SOLD BY PHOTO COPY SUPPLY, MAULDIN, S. C.

FILE NUMBER DATE OF RECORD	MORTGAGEES FAMILY NAMES	GIVEN NAMES ABCDEFGH	GIVEN NAMES IJKLMNO	GIVEN NAMES PQRSTUVWXYZ	MORTGAGORS	BOOK	PAGE	Amount	BRIEF DESCRIPTION, LOCATION, ETC. (Not Warranted)
12874 Mar 27, 1989	Kissell	Co.			Brandon M. Contrell ^{et al}	1995	671		Mtg Assign to Shearon Lehman Hutton Mtg Corp. for Mtg on Bk 1773 ps. 646
"	"	"			" " "	1995	671		
12871 Mar 27, 1989	"	"			Barry R. Zedford ^{et al}	1995	668		Mtg Assign to City Federal Savings Bank for Mtg on Bk 1774 ps. 818
"	"	"			" " "	1995	668		
12872 Mar 27, 1989	"	"			Barry R. Zedford ^{et al}	1995	669		Mtg Assign to Shearon Lehman Hutton Mtg. Corp. for Mtg on Bk 1774 ps. 818
"	"	"			" " "	1995	669		
12875 Mar 27, 1989	"	"			Samuel E. Hart, Jr. ^{et al}	1995	672		Mtg Assign to City Fed Mtg Co. for Mtg on Bk 1773 ps. 379 + Re Record Bk 1785 ps. 36
"	"	"			" " "	1995	672		
12876 Mar 27, 1989	"	"			Samuel E. Hart, Jr. ^{et al}	1995	673		Mtg Assign to Shearon Lehman Hutton Mtg. Corp. for Mtg on Bk 1773 ps. 379 + Re Record 1785 ps. 36
"	"	"			" " "	1995	673		
12877 Mar 27, 1989	"	"			James Walter Mc Gee ^{et al}	1995	674		Mtg Assign to City Federal Savings Bank for Mtg on Bk 1867 ps. 145 + Re Record Bk 1815 ps. 400
"	"	"			" " "	1995	674		
12878 Mar 27, 1989	"	"			James Walter Mc Gee ^{et al}	Record 1995	675		Mtg Assign to Shearon Lehman Hutton Mtg Corp. for Mtg on Bk 1807 ps. 145 + Re Record Bk 1815 ps. 400
"	"	"			" " "	Record 1995	675		
666 Mar 27, 1989	"	"			Charles Ronald Hinson ^{et al}	1995	666		Mtg Assign to City Federal Savings Bank for Mtg on Bk 1773 ps. 485 + Re Record Bk 1776 ps. 447 + Bk 1781 ps. 120
"	"	"			" " "	1995	666		

INDIRECT or MORTGAGEE Index to Real Estate Mortgages — Greenville County, S. C.

REG. U. S. PAT. OFFICE *Chas. McCall* County Indexes Since 1888 An Identifying Trade Mark

☞ Open at Proper Tab according to First Letter or Letters of Name and refer to Buff Sub-Index sheet for page reference.

COTT FAMILY NAME INDEX No. 75 © 1949
MADE BY THE COTT INDEX COMPANY, COLUMBUS, OHIO
SOLD BY PHOTO COPY SUPPLY, MAULDIN, S. C.

()

FILE NUMBER DATE OF RECORD	MORTGAGEES FAMILY NAMES	GIVEN NAMES ABCDEFGH	GIVEN NAMES IJKLMNO	GIVEN NAMES PQRSTUVWXYZ	MORTGAGORS	BOOK	PAGE	Amount	BRIEF DESCRIPTION, LOCATION, ETC. (Not Warranted)
12870 Mar 27, 1989	Kissell	Co.			<i>et al</i> Charles Ronald Hinson	1995	667		Mtg Assign to Shearon Lehman Hutton Mtg. Corp. For Mtg see Bk 1773 ps. 485 + Re Record Bk 1776 Pg. 447 + Re Record Bk 1781 Pg. 120
"	"	"			" " "	1995	667		
"	"	"			" " "	1995	667		
12867 Mar 27, 1989	"	"			<i>et al</i> Gene K. Jinsley	1995	664		Mtg Assign to City Federal Savings Bank For Mtg see Bk 1782 Pg. 848
"	"	"			" " "	1995	664		
12868 Mar 27, 1989	"	"			<i>et al</i> Gene K. Jinsley	1995	665		Mtg Assign to Shearon Lehman Hutton Mtg. Corp. For Mtg see Bk 1782 ps. 848
"	"	"			" " "	1995	665		
14269 Apr 4, 1989	"	"			<i>et al</i> Marlon C. Sullivan	1997	622		Bank For Mtg see Bk 1776 pg 510 Mtg assign City Fed Savings + Record Bk 1781 pg 54
"	"	"			" " "	1997	622		
14270 Apr 4, 1989	"	"			<i>et al</i> Marlon C. Sullivan	1997	623		Mtg assign Shearon Lehman Hutton Mtg Corp. For Mtg see Bk 1776 pg 510 + Record Bk 1781 pg 54
"	"	"			" " "	1997	623		
"	"	"			" " "	1997	623		
17563 Apr 25, 1989	"	"			Donald R. Blair	2001	377		Release of Lien from Judgment Rec 89-1235 For Mtg see Bk 1605 pg 445 + Record Bk 1615 pg 115
"	"	"			" " "	2001	377		
"	"	"			" " "	2001	377		

(over)

INDIRECT or MORTGAGEE Index to Real Estate Mortgages — Greenville County, S. C.

REG. U. S. PAT. OFFICE *CharmCott* County Indexes Since 1888 An Identifying Trade Mark

Open at Proper Tab according to First Letter or Letters of Name and refer to Buff Sub-Index sheet for page reference.

COTT FAMILY NAME INDEX No. 75 © 1949
MADE BY THE COTT INDEX COMPANY, COLUMBUS, OHIO
SOLD BY PHOTO COPY SUPPLY, MAULDIN, S. C.

FILE NUMBER DATE OF RECORD	MORTGAGEES FAMILY NAMES	GIVEN NAMES ABCDEFGH	GIVEN NAMES IJKLMNO	GIVEN NAMES PQRSTUVWXYZ	MORTGAGORS	BOOK	PAGE	Amount	BRIEF DESCRIPTION, LOCATION, ETC. (Not Warranted)
17562 Apr 25, 1989	Kissell	Co.			Bob R. Jones	2001	376		Release of Lien from Judgment Roll 89-1233 For Mtg see Bk 1602 pg 712
"	"	"			" "	2001	376		
26866 Jun 20, 1989	"	"			Michael D. Hill ^{std}	2012	027		Release of Lien from Judgment Roll 89-1517 For Mtg see Bk 1747 pg 513
"	"	"			" "	2012	027		
27528 Jun 26, 1989	"	"			Kenneth J. Clayton ^{std}	2012	702		Release of Lien from Judgment Roll 89-2672 For Mtg see Bk 1720 pg 296
"	"	"			" "	2012	702		Roll 89-2849 For Mtg see Bk 1760 pg 57
31490 July 20, 1989	"	"			Lana M. Howell ^{std}	2017	275		Release of Lien from Judgment
36068 Aug 15, 1989	"	"			James H. Rushton ^{std}	2022	505		Mtg Assign Principal Mutual Life Insurance to For Mtg see Bk 1453 pg 143
"	"	"			" "	2022	505		
36069 Aug 15, 1989	"	"			Louis J. Stricker ^{std}	2022	506		Mtg Assign Principal Mutual Life Insurance to For Mtg see Bk 1455 pg 48
"	"	"			" "	2022	506		For Mtg see Bk 1720 pg 293
42873 Sept 25, 1989	"	"			William C. Hawkins	2030	88		Release Trust 7 Penderlee & Rel. 89-4490 For Mtg see Bk 1836 pg 306
45190 Oct 6, 1989	"	"			Russell A. Phillips	2032	981		Release of Lien from Judgment Roll
52357 Nov 20, 1989	"	"			Carl E. Reid	2041	281		Mtg Assign to Federal Home Loan Mtg Corp. For Mtg see Bk 1681 pg 516
"	"	"			" "	2041	281		+ Corrective Mtg Bk 1687 pg 282
53632 Nov 29, 1989	"	"			Johnny E. Irby ^{std}	2042	762		89-4983 For Mtg see Bk 1746 pg 80b Release of Lien from Judgment Roll

