

# INDIRECT or MORTGAGEE Index to Real Estate Mortgages — Greenville County, S. C.

REG. U. S. PAT. OFFICE *Chas. McCott* County Indexes Since 1888 An Identifying Trade Mark

Open at Proper Tab according to First Letter or Letters of Name and refer to Buff Sub-Index sheet for page reference.

COTT FAMILY NAME INDEX No. 75 © 1949  
MADE BY THE COTT INDEX COMPANY, COLUMBUS, OHIO  
SOLD BY WALKER, EVANS & COGSWELL CO., CHARLESTON, S.C.

(A)

FILE NUMBER	MORTGAGEES	GIVEN NAMES	GIVEN NAMES	GIVEN NAMES	MORTGAGORS	BOOK	PAGE	Amount	BRIEF DESCRIPTION, LOCATION, ETC. ( Not Warranted )
DATE OF RECORD	FAMILY NAMES	ABCDEFGHIJ	IJKLMNO	PQRSTUVWXYZ					
17507	Household	Finance Corp.			Maxine Satterfield et al	1331	981	.00	"Lockwood Hpts"
Jan. 24, 1975								8,520	Lot 18 Banner Dr. Sec. 2
17507	"	"	"	"	James L. Meaders, et al	1331	983	.00	"Woodland Village, Denville
Jan. 24, 1975								7,200	Lot 3 Briarwood Lane
19699	"	"	"	"	Benjamin R. Mull, et al	1333	729	.86	Denville Hwy. Prop. Regime
Feb. 24, 1975								2,142	Unit 4 - N. Sunn Park of
20733	"	"	"	"	Jim D. Hoyle, et al	1334	505	.00	Prop. J. J. Maulding
Mar. 7, 1975								3,240	Lot 14 Patton Rd.
22014	"	"	"	"	James W. D'ouley, et al	1335	499	.00	Sterling Annex sch B
Mar. 25, 1975								7,320	Lot 18 Grinnis St.
22495	"	"	"	"	Cathy Thurston, et al	1335	941	.00	Sec. 1 Sault W. also Per. Agent.
Apr. 1, 1975								5,700	Lot 88 Sandra St. Lockwell
24492	"	"	"	"	Lark N. Harris, et al	1337	525	.32	"Pine Hill Village"
Apr. 22, 1975								5,041	Lot 149 Flower Dr.
27120	"	"	"	"	Herman L. Pittman, et al	1339	665	.80	Sec. III "Del. Marty Ests."
May 21, 1975								10,324	Lot 379 Ladbroke Court
30122	"	"	"	"	Macy S. Winkle, et al	1342	251	.00	"Cantabrigy sec J"
Jun. 20, 1975								8,040	Lot 11 Chaucer Parkway
974	"	"	"	"	William L. Chastain, et al	1343	731	.00	App. 31.
Jul. 11, 1975								4,800	Lot Worley Rd, Chic
1428	"	"	"	"	Fred J. Parks, et al	1344	87	.00	Lot 5 Alameda St.
July 17, 1975								2,112	Juraco
1425	"	"	"	"	Wallace E. Hagerty, et al	1344	89	.00	Lot 37 Pinetrest Dr. Cedar
July 17, 1975								7,560	Fl. Inn
4517	"	"	"	"	Norma L. Murray, et al	1346	485	.00	Lot 2 Knollwood Ct.,
Aug. 19, 1975								6,720	Chick Springs Sp.
6557	"	"	"	"	Waymond Pruitt, et al	1348	373	.00	Lot 25 Lincoln Rd. Sec. 2
Sept. 10, 1975								4,920	Parliament Park
7162	"	"	"	"	Franklin Owens, et al	1348	909	.00	Lot 207 Oakley Circle
Sept. 16, 1975								2,376	Dunkland Park
12061	"	"	"	"	John Harold Fowler, et al	1352	953	.00	St. lot 67 Memorial Dr.
Nov. 5, 1975								8,280	

# 5 INDIRECT or MORTGAGEE Index to Real Estate Mortgages — Greenville County, S. C.

REG. U. S. PAT. OFFICE *Chas McCott* County Indexes Since 1888 An Identifying Trade Mark


Open at Proper Tab according to First Letter or Letters of Name and refer to Buff Sub-Index sheet for page reference.

COTT FAMILY NAME INDEX No. 75 © 1949  
MADE BY THE COTT INDEX COMPANY, COLUMBUS, OHIO  
SOLD BY WALKER, EVANS & COGSWELL CO., CHARLESTON, S.C.

FILE NUMBER	MORTGAGEES FAMILY NAMES	GIVEN NAMES ABCDEFGHIJ	GIVEN NAMES JKLMNO	GIVEN NAMES PQRSTUVWXYZ	MORTGAGORS	BOOK	PAGE	Amount	BRIEF DESCRIPTION, LOCATION, ETC. ( Not Warranted )
13877	Household								
Nov. 26, 1975		Finance Corp.			Leroy Elrod, Jr. <sup>Ital</sup>	1354	442	.00	offered Est.
17181	"	Finance Corp.			William Elrod, Jr. <sup>Ital</sup>	1354	442	2,688	Lot 54 Caroline St.
Jan. 6, 1976	"	Finance Corp.			William Elrod	1357	465	.00	0' x 60' L. P.
21139	"	Finance Corp.			Ethel D. Dentell	1360	653	5,160	Lots 3 + 4 New Streets
Feb. 20, 1976	"	Finance Corp.			Rex L. Buzzard, et al	1360	653	.00	along with Brandon Hunt, Sec. 2
21131	"	Finance Corp.			Benjamin R. Mull, Jr.	1360	657	6,365	Lot 252 (# 2 Letter St.) Subd
Feb. 20, 1976	"	Finance Corp.			Jerry B. Davis, et al	1362	825	.00	3.16 acres marsh creek Rd.
22139	"	Finance Corp.			Johnny Stebbins	1364	669	7,833	for mtg. on R6 on Bl. 1203 Page 729
Mar. 2, 1976	"	Finance Corp.			James S. Pruitt, et al	1366	799	.00	Released by judgment to R6 #76-221,
23855	"	Finance Corp.			Walter A. Butler, et al	1366	799	9,308	Lot - 2 acres Grove Sp.
Nov. 19, 1976	"	Finance Corp.			Robert F. Cochran, et al	1367	461	.00	- Classis Road Rd.)
26195	"	Finance Corp.			William J. Dunn, et al	1367	555	6,423	Lot 5, N. S. Hwy. 276 (N. East
Apr. 12, 1976	"	Finance Corp.			Charles E. Rybolt, Jr.	1370	21	.00	Small Mtg.
28521	"	Finance Corp.			Norma L. Murray, et al	1370	312	3,456	Lot 14 Fairlane Circle
May 5, 1976	"	Finance Corp.			William Chastain	1371	461	.00	W. S. "Sharon Court"
28522	"	Finance Corp.						2,734	Lot 2 Co. Webster Rd. +
May 5, 1976	"	Finance Corp.						.00	Lot + 2.80, National Dem.
29308	"	Finance Corp.						.00	Lot 106, N. S. Hwy. 276
May 13, 1976	"	Finance Corp.						.00	"Pine Forest"
29630	"	Finance Corp.						3,207	Lot 7 Forester Dr.
May 17, 1976	"	Finance Corp.						.00	Colonial Mills
31754	"	Finance Corp.						576	Lot 10 Craghton St. Sec. 3
June 7, 1976	"	Finance Corp.						4,680	Lot 12 Spring Brook Dr.
32357	"	Finance Corp.						.00	"Knollwood St. Sec. 3"
Jan. 11, 1976	"	Finance Corp.						3,291	Lot 2 Knollwood St.
32416	"	Finance Corp.						.00	Lot 12 Spring Brook Dr.
Jan. 15, 1976	"	Finance Corp.						6,744	Lot 2 Knollwood St.
32617	"	Finance Corp.						.00	Lot 2 Knollwood St.
Jan. 15, 1976	"	Finance Corp.						7,441	Lot 2 Knollwood St.
34512	"	Finance Corp.						.00	Lot 2 Knollwood St.
Jan. 15, 1976	"	Finance Corp.						4,921	Lot Waully St. Chick Spg. Sp.
34512	"	Finance Corp.						.00	

# INDIRECT or MORTGAGEE Index to Real Estate Mortgages — Greenville County, S. C.

REG. U. S. PAT. OFFICE *Chas McCott* County Indexes Since 1888  
An Identifying Trade Mark

 Open at Proper Tab according to First Letter or Letters of Name and refer to Buff Sub-Index sheet for page reference.

COTT FAMILY NAME INDEX No. 75 © 1949  
MADE BY THE COTT INDEX COMPANY, COLUMBUS, OHIO  
SOLD BY WALKER, EVANS & COGSWELL CO., CHARLESTON, S.C.

(B)

FILE NUMBER DATE OF RECORD	MORTGAGEES FAMILY NAMES	GIVEN NAMES ABCDEFGHIJ	GIVEN NAMES JKLMNO	GIVEN NAMES PQRSTUVWXYZ	MORTGAGORS	BOOK	PAGE	Amount	BRIEF DESCRIPTION, LOCATION, ETC. ( Not Warranted )
546 Jul. 7, 1976	Household	<i>Finance Corp.</i>			<i>Patric L. Ramsey et al</i>	1372	189	.00 4,680	<i>Sec. I Jaylors Lot 10 Circle Dr. "Chick Sep."</i>
900 July 9, 1976	"	"	"		<i>Walter Ray Scott et al</i>	1372	449	.00 6,960	<i>Lot 214 Del Norte. Bent Woodlawn Village</i>
1387 Jul. 15, 1976	"	"	"		<i>J. L. Meadors, et al</i>	1372	837	.00 8,280	<i>Lot 3 Sunwood Lane</i>
2662 Jul. 28, 1976	"	"	"		<i>Douglas Cady, et al</i>	1373	913	.00 7,560	<i>mp. Co., then Lot 52 (101) Mason St. McCall</i>
5347 Aug. 25, 1976	"	"	"		<i>John C. Green, Jr. et al</i>	1376	213	.00 4,800	<i>Lot 21 Clemson ave.</i>
5881 Aug. 30, 1976	"	<i>Finance Corp.</i>			<i>Maurin J. Henderson et al</i>	1376	633	.00 8,760	<i>Seven Oaks Lot 35, E. Woodlawn Dr.,</i>
6544 Sept. 7, 1976	"	<i>Finance Corp.</i>			<i>Charles R. Turner, et al</i>	1377	229	.00 8,040	<i>Drille, Austin St. Lot 440 Sec. II "Westwood"</i>
7451 Sept. 16, 1976	"	<i>Finance Corp.</i>			<i>William C. Ferguson et al</i>	1377	911	.00 3,456	<i>Lot, a service Rd. Grant</i>
8133 Sept. 23, 1976	"	<i>Finance Corp.</i>			<i>Willie Jones, et al</i>	1378	479	.00 2,088	<i>Lot 9 Baker Ct. "Baker Court"</i>
8322 Sept. 24, 1976	"	<i>Finance Corp.</i>			<i>Jerry A. Mitchell et al</i>	1378	573	.00 3,600	<i>O'Neal St. 0.53 ac. Lister Rd.</i>
8882 Oct. 1, 1976	"	"	"		<i>Bergin M. Masteller et al</i>	1379	325	.00 4,920	<i>(Blue Ridge Dr.) 1/2 acre sp. Tract = 5.38 ac. New cut Rd.</i>
9268 Oct. 4, 1976	"	"	"		<i>Charles R. King, et al</i>	1379	527	.00 5,040	<i>Riggs St. Hampton Court Lot 14 Car. Hampton Ct. +</i>
10154 Oct. 12, 1976	"	"	"		<i>Winifred J. Jiller, Jr.</i>	1380	335	.00 4,200	<i>"Bedmont Estate" Lot 154 Nalsey St.,</i>
11430 Oct. 26, 1976	"	"	"		<i>Henry R. Brown, et al</i>	1381	445	.00 2,592	<i>along rd. Sec. 1 Brandon Plant Lot 138 (#13 Stuart St.)</i>
13108 Nov. 12, 1976	"	"	"		<i>Earle Milton Allison et al</i>	1382	752	.55 10,032	<i>Lot = 2.22 ac. a dirt rd.</i>
16750 Dec. 21, 1976	"	<i>Finance Corp.</i>			<i>James J. Millett et al</i>	1385	745	.00 1,560	<i>Lot = 4.52 ac. Settlement</i>

# INDIRECT or MORTGAGEE Index to Real Estate Mortgages — Greenville County, S. C.

REG. U. S. PAT. OFFICE *Cott* County Indexes Since 1888  
An Identifying Trade Mark


Open at Proper Tab according to First Letter or Letters of Name and refer to Buff Sub-Index sheet for page reference.

COTT FAMILY NAME INDEX No. 75 © 1949  
MADE BY THE COTT INDEX COMPANY, COLUMBUS, OHIO  
SOLD BY WALKER, EVANS & COGSWELL CO., CHARLESTON, S.C.

FILE NUMBER DATE OF RECORD	MORTGAGEES FAMILY NAMES	GIVEN NAMES ABCDEFGHIJ	GIVEN NAMES JKLMNO	GIVEN NAMES PQRSTUVWXYZ	MORTGAGORS	BOOK	PAGE	Amount	BRIEF DESCRIPTION, LOCATION, ETC. ( Not Warranted )
17297 Dec. 29, 1976	Household	Finance Corp.			<i>a/k/a Norma Murray</i> Norma E. Harney	1386	170	.30 17,153	<i>H. Ann Fairview Pl.</i> Lots 1 & 2 Knollwood Ct.
17299 Dec. 29, 1976	"	Finance Corp.			Ronald McHenry, et al P. et al	1386	172	.45 9,375	"Knollwood Hgts." Lot 107 Lumen Dr.,
18541 Jan. 11, 1977	"	Finance Corp.			Mervin J. Henderson	1387	96	.53 9,247	Lumen Dale Lot 35 E. Woodlawn Dr.
20335 Feb. 2, 1977	"	Finance Corp.			Annie Fadden	1388	437	.00 2,376	St. (one A.) Micheltown Rd. Lot 1 Cor. Miller St. & Rebecca
21717 Feb. 17, 1977	"	Finance Corp.			Paul M. de Crescenzo et al	1389	442	.00 3,740	Westwood, Sec. II, Austin Pl. Lot 168 Anglemood Dr.,
21910 Feb. 17, 1977	"	Finance Corp.			James Wilbert Doyley	1389	493	.00 12,768	amox Lot 18 Minnie St., Sterling
23538 Mar. 8, 1977	"	Finance Corp.			Billy Leon Durrett et al	1391	149	.00 5,280	Lot 15 Summit Ave. "Lumen Dale"
24525 Mar. 17, 1977	"	Finance Corp.			Jack D. Sundeeman (a/k/a Jesse E. Salmon)	1391	821	.15 10,143	Lumen Dale Lot 44 Woodlawn Dr.,
27898 Apr. 19, 1977	"	Finance Corp.			Jesse E. Sammons et al	1394	958	.45 5,511	Mansfield Park, Sec. A, less Pt. Lot 43 Bertrand Terrace
28911 Apr. 27, 1977	"	Finance Corp.			Henry R. Brown	1395	867	.00 3,264	along mill, Brandon Lot 139 Sturtevant St., Chick App. Pl.
28911 Apr. 27, 1977	"	Finance Corp.			Steve M. Painter	1395	869	.00 5,878	Lot 29 Marrow St., W. 6th St.
29124 Apr. 27, 1977	"	Finance Corp.			Leroy E. Chad, Jr. et al	1395	975	.92 1,403	Lot 54 Curline St.,
29677 May 3, 1977	"	Finance Corp.			Derry S. Davis, et al et al	1396	434	.71 8,220	Lot 54 Curline St., P.C.
31945 May 23, 1977	"	Finance Corp.			Franklin L. Thompson	1398	506	.06 5,028	Lot 25124 Bunn Vista "Candice Pl."
31996 May 24, 1977	"	"	"		Larry N. Lewis, et al	1398	506	.46 7,005	Lot 25124 Bunn Vista "Candice Pl."
32968 May 31, 1977	"	Finance Corp.			Ronald C. Bishop, et al	1399	473	.73 7,557	"Candice Pl." Lot 48 1st. lot + 9 Dodge Dr.

# INDIRECT or MORTGAGEE Index to Real Estate Mortgages — Greenville County, S. C.

REG. U. S. PAT. OFFICE *Chas. M. Cott* County Indexes Since 1888 An Identifying Trade Mark

 Open at Proper Tab according to First Letter or Letters of Name and refer to Buff Sub-Index sheet for page reference.


COTT FAMILY NAME INDEX No. 75 © 1949  
MADE BY THE COTT INDEX COMPANY, COLUMBUS, OHIO  
SOLD BY WALKER, EVANS & COGSWELL CO., CHARLESTON, S.C.

(C)

FILE NUMBER DATE OF RECORD	MORTGAGEES FAMILY NAMES	GIVEN NAMES ABCDEFGHIJ	GIVEN NAMES KLMNO	GIVEN NAMES PQRSTUWXYZ	MORTGAGORS	BOOK	PAGE	Amount	BRIEF DESCRIPTION, LOCATION, ETC. ( Not Warranted )
33821 Jun. 8, 1977	Household				<i>the</i> Andrew Jordan, Jr.	1400	336	5,648 <sup>.03</sup>	Pl. lots 17, 18, 119, Cor. Duttonfield Dr. + Pocahontas Rail, Elizabeth Hgts.
" "	"	"	"	"	" " "	1400	336		
2377 Jul. 22, 1977	"	"	"	"	John J. Cawley, et al	1404	779	6,674 <sup>.21</sup>	Lot, Bessie St. Home #4.
2379 Jul. 22, 1977	"	"	"	"	Jim J. Moore	1404	781	6,503 <sup>.84</sup>	Lot 233 Sherwood Forest
4379 Aug. 9, 1977	"	"	"	"	Wm J. Wright, et al	1406	596	4,896 <sup>.00</sup>	lots 87 + 88 Cor. Pleasant Edge ave. + Penrose ave.
" "	"	"	"	"	" " " "	1406	596		Pleasant Valley " Laurel Hgts."
5085 Aug. 15, 1977	"	"	"	"	James J. Smith, et al	1407	123	7,440 <sup>.00</sup>	Lot 14 Fairlane Cr.,
6460 Aug. 26, 1977	"	"	"	"	John C. Green, Jr. et al	1408	244	8,884 <sup>.03</sup>	Lot 21, Clemson ave.
7933 Sep. 9, 1977	"	"	"	J. D. Gille	Walter L. Coler, et al	1409	401	5,548 <sup>.27</sup>	Sec. "C" Pl. lot 30, Wilton St.
7935 Sep. 9, 1977	"	"	"	"	David Lee Smith	1409	538	5,850 <sup>.00</sup>	"Augusta 2000" Lot 75 Churchville Pl., (McArthur ave.)
8612 Sep. 16, 1977	"	"	"	J. D. Gille	Monroe M. Johnson, et al	1410	28	7,005 <sup>.40</sup>	lots 40 + 41 Antioch Dr.,
8761 Sep. 16, 1977	"	"	"	"	Ernest L. Hillbert, et al	1410	115	3,048 <sup>.00</sup>	Lot 83
9770 Sep. 27, 1977	"	"	"	J. D. Gille	Ruby N. Koch	1411	209	7,226 <sup>.34</sup>	Sec. 3 Lot 21 Richmond Hills
11343 Oct. 11, 1977	"	"	"	"	Harold J. Phillips	1412	550	6,746 <sup>.68</sup>	mill (B.) Lot 7 S.C. Hwy. 142 Ladams
11343 Oct. 11, 1977	"	"	"	"	D. L. Lindsey, et al	1412	552	6,039 <sup>.39</sup>	Bellingham, S.C. Hwy. 142 Lot 183 Newgate Dr.,
11330 Oct. 11, 1977	"	"	"	"	Paul Murph	1412	556	2,826 <sup>.84</sup>	Lot 9 Cedar Ct. "Cedar Court"

# INDIRECT or MORTGAGEE Index to Real Estate Mortgages — Greenville County, S. C.

REG. U. S. PAT. OFFICE *Chas. McCott* County Indexes Since 1888 An Identifying Trade Mark


 Open at Proper Tab according to First Letter or Letters of Name and refer to Buff Sub-Index sheet for page reference.

COTT FAMILY NAME INDEX No. 75 © 1949  
MADE BY THE COTT INDEX COMPANY, COLUMBUS, OHIO  
SOLD BY WALKER, EVANS & COGSWELL CO., CHARLESTON, S.C.

FILE NUMBER DATE OF RECORD	MORTGAGEES FAMILY NAMES	GIVEN NAMES ABCDEFGHIJ	GIVEN NAMES JKLMNO	GIVEN NAMES PQRSTUVWXYZ	MORTGAGORS	BOOK	PAGE	Amount	BRIEF DESCRIPTION, LOCATION, ETC. ( Not Warranted )
11330 Oct. 11, 1977	Household				James L. Meaders	1412	558	6,039	39 "Woodland Village" D'ville Lot 3 Briarwood Lane
12182 Oct. 18, 1977	"	"	"		Jim William Dilbert, et al	1413	250	5,088	00 Lot 7 Brykwood Hunt Sec. II "Brykwood Forest"
13647 Nov. 1, 1977	"	Finance Corp.			Howard D. Smith, et al	1417	493	3,648	51 Lot 155 Elmwood Cr., Stony Mt. Junction Hunt, Sec. I
13647 Nov. 1, 1977	"	"	"		Henry R. Brown, et al	1414	492	3,343	50 Lot 127 Sturdevant St. + unnamed rd. Sec. II
14463 Nov. 8, 1977	"	Finance Corp.			Jerry A. Mitchell, et al	1415	306	4,500	50 Lot = 0.53 ac. cor. of Latta Rd.
15553 Nov. 13, 1977	"	Finance Corp.			Jerry L. McKinney	1416	276	6,483	50 Lot 36 Oakview, Sec. I-11
16853 Dec. 1, 1977	"	Finance Corp. of D'ville			Jerry D. Anderson, et al	1417	363	7,346	54 1 acre Craig St. St. Ann Sec. 5
17921 Dec. 12, 1977	"	Finance Corp.			James F. Chambers, et al	1418	326	5,071	97 Lot 59 Richmond Hills Bebecca St.
18993 Dec. 22, 1977	"	Finance Corp.			Annie Pader	1419	417	2,376	50 Lot 1 Cor. Miller St. +
23264 Feb. 7, 1978	"	Finance Corp. of D'ville			William D. Hickey, et al	1422	724	5,423	50 Lot 5 "Midway acres"
25749 Mar. 3, 1978	"	"	"		Philip D. Smith, et al	1424	931	2,664	00 Lot 3 = 4.5 acs. Hwy. 247
25896 Mar. 6, 1978	"	"	"	"	Joseph J. Pitts, et al	1425	50	5,423	58 Lot 157 Westwood, Sec. II
25896 Mar. 6, 1978	"	"	"	"	Ray J. Morgan	1425	52	17,473	53 Lot 91 Lipscombe Dr.
28324 Mar. 27, 1978	"	"	"	"	Jesse A. Smith	1427	123	6,122	53 1.50 acs. Old Home Rd. "Pine Brook Forest"
28457 Mar. 28, 1978	"	"	"	"	Robert L. Stewart, et al	1427	202	7,005	46 Lot 4 Cannon Cr. "Landsdown" D'ville
30132 Apr. 12, 1978	"	"	"	"	Douglas McArthur Bellamy	1428	629	5,659	05 Lot 7 Kahan Ct. Sec. I

# INDIRECT or MORTGAGEE Index to Real Estate Mortgages — Greenville County, S. C. 5

REG. U. S. PAT. OFFICE *Chas McCott* County Indexes Since 1888  
An Identifying Trade Mark

 Open at Proper Tab according to First Letter or Letters of Name and refer to Buff Sub-Index sheet for page reference.

COTT FAMILY NAME INDEX No. 75 © 1949  
MADE BY THE COTT INDEX COMPANY, COLUMBUS, OHIO  
SOLD BY WALKER, EVANS & COGSWELL CO., CHARLESTON, S.C.

(D)

FILE NUMBER DATE OF RECORD	MORTGAGEES FAMILY NAMES	GIVEN NAMES ABCDEFGH	GIVEN NAMES IJKLMNO	GIVEN NAMES PQRSTUWXYZ	MORTGAGORS	BOOK	PAGE	Amount	BRIEF DESCRIPTION, LOCATION, ETC. ( Not Warranted )
31814 Apr. 26, 1978	Household	<i>Finance Corp.</i>			<i>(at the Norma Murray)</i> Norma E. Harney	1430	69	.40 23,878	Fairview Pl. St. Inn Lots 112 Knollwood Ct.
32551 May 2, 1978	"	"	"		Alan J. Wright, et al	1430	775	.00 7,560	Ridge ave. "Pleasant Valley" Lots 87 & 88 Est. Pleasant
32870 May 4, 1978	"	"	"		John V. Hudson	1431	39	.78 6,655	Lot 13 Eunice Dr.
35796 May 31, 1978	"	"	"		Jerry L. Smith, et al	1433	718	.27 5,548	Spunk Lot 521 Greenwood Ct. Greenwood
39600 June 30, 1978	"	"	"		Robert F. Cochran, et al	1436	997		Hy. mtg. see Rem. bk. 1367 pg. 469 Action lot 386 Greenwood Sect. IV
766 Jul. 10, 1978	"	"	"		Thomas P. Langdon	1437	728	.67 5,173	Lot 16 "Woodcliffe"
1941 Jul. 19, 1978	"	"	"		David L. J. Chambers, et al	1438	647	.67 5,173	"Westwood" Sec. III Lot 253 Allwood Dr.
4702 Aug. 11, 1978	"	"	"		Henry Kitt, et al	1441	39	.24 7,278	"Old Mill Est." Lot 51 Eastwood Dr.
6313 Aug. 25, 1978	"	"	"		Douglas McArthur Dalloway, et al	1442	406		Hy. mtg. see Rem. Book 1428 pg. 629 Release lot 7 Parkersham Sec. I
8862 Sep. 19, 1978	"	"	"		Robert Shley, et al	1444	704	.88 3,652	"Canterbury" Sec. 1 Lot 20 Sheffield Dr.
9843 Sep. 27, 1978	"	"	"		Charles J. Owens	1445	589	.90 12,967	Lot 38 Nancy Dr.
11003 Oct. 6, 1978	"	"	"		Oscar Rosemond, et al	1446	552	.49 3,515	Panama ave. "Pleasant Valley" Lot 279 Ponce de Leon ave. &
11478 Oct. 11, 1978	"	"	"		William C. Pierce, III	1446	928	.45 2,582	"Augusta Ave." South of Lot 46 meadow ave.
12556 Oct. 20, 1978	"	"	"		James F. Chamber, et al	1447	819	.65 5,349	Lot 59 Richmond Hills Sect V "Old Mill Est."
13286 Oct. 30, 1978	"	"	"		Lloyd Elrod, Jr. et al	1448	739	.74 1,733	Lot 54 Caroline St.
15643 Nov. 20, 1978	"	"	"		Henry S. Braun, et al	1450	812	.31 2,440	"Alley Mills Brandon Plant" Sec. 1 Lot 138 Streetman St.

# INDIRECT or MORTGAGEE Index to Real Estate Mortgages — Greenville County, S. C.

REC. U. S. PAT OFFICE *Chas McCott* County Indexes Since 1888 An Identifying Trade Mark

Open at Proper Tab according to First Letter or Letters of Name and refer to Buff Sub-Index sheet for page reference.

COTT FAMILY NAME INDEX No. 75 © 1949 MADE BY THE COTT INDEX COMPANY, COLUMBUS, OHIO SOLD BY WALKER, EVANS & COGSWELL CO., CHARLESTON, S.C.

FILE NUMBER DATE OF RECORD	MORTGAGEES FAMILY NAMES	GIVEN NAMES ABCDEFGHIJ	GIVEN NAMES JKLMNO	GIVEN NAMES PQRSTUVWXYZ	MORTGAGORS	BOOK	PAGE	Amount	BRIEF DESCRIPTION, LOCATION, ETC. ( Not Warranted )
17820 Dec. 12, 1978	Household	<i>Finance Corp.</i>			<i>Ernest L. Gilbert, et al</i>	1452	729	.37 2,867	Lot 83 Overbrook Land Co
18482 Dec. 19, 1978	"	"	"		<i>Robert L. Wheaton, et al</i>	1453	401	.32 6,401	Bates P. Lot 1 Keller Mill Rd.
18957 Dec. 22, 1978	"	"	"		<i>Norald J. Kimball</i>	1453	826	.84 3,509	"Pecan Terrace" Sec. 2 Lot 53 N. Wingate Rd.
21736 Jan. 24, 1979	"	"	"		<i>Margaret M. Mills</i>	1455	930	.00 5,640	Lot 3 Potomac ave. Indian Mills Village
23212 Feb. 9, 1979	"	"	"		<i>Jose' D. Diaz, et al</i>	1457	273	.09 2,796	Lot 55 E. Elmwood ave.
25276 Mar. 5, 1979	"	"	"		<i>Andrew D. Shiba, et al</i>	1459	74	.02 6,080	William Ests. Lot 18 St. Augustine Ln.
26248 Mar. 14, 1979	"	"	"		<i>Thomas M. Brown, et al</i>	1459	791	.43 5,524	Pecan Terrace, Sec. 2 Lot 32 Midway Rd.
26727 Mar. 19, 1979	"	"	"		<i>Philip D. Smith, et al</i>	1460	223	.931 Rem. bk. 1424 pg. 931	Release 1 Acre - For mtg see
30316 Apr. 18, 1979	"	"	"		<i>Philip D. Smith, et al</i>	1463	571	.00 3,936	Lot 3 A.C. Hwy. 247
34706 May 25, 1979	"	"	"		<i>Dary Batson, et al</i>	1467	883	.80 6,024	Stone Lake Hgts. Lot 15 Stone Lake Dr.
38217 Jun. 25, 1979	"	"	"		<i>William Junior Hickey</i>	1471	274	.37 8,088	Lot 5 Midway acres
38471 June 27, 1979	"	"	"		<i>James Wilbert D'Jylly, et al</i>	1471	596	.25 7,250	Stealing Army Lot 18 Bk B Minutes st.
320 Jul. 3, 1979	"	"	"		<i>David E. Lunn, et al</i>	1472	472	.57 5,173	Colonial Hills Sec. 1 Lot 66 Brighton Lane
2906 Jul. 26, 1979	"	"	"		<i>Timothy D. Crump, et al</i>	1474	744	.94 3,579	Russell Hgts. Lot 7 Broadlth Rd.
4486 Aug. 7, 1979	"	"	"		<i>Clark W. Holmes, Jr. et al</i>	1476	98	.87 5,962	Spurwood acres Lot 82 Lealand Dr.
4827 Aug 9, 1979	"	"	"		<i>Jerry L. Mc Kinney, et al</i>	1476	391		For mtg. see Rem. bk. 1456 pg. 276 Release from Judgment case # 79-3091



# INDIRECT or MORTGAGEE Index to Real Estate Mortgages — Greenville County, S. C.

KEYS PRINTING COMPANY, GREENVILLE, S. C.


Open at Proper Tab according to First Letter or Letters of Name and refer to Buff Sub-Index sheet for page reference.

(E)

FILE NUMBER DATE OF RECORD	MORTGAGEES FAMILY NAMES	GIVEN NAMES ABCDEFGHIJ	GIVEN NAMES JKLMNO	GIVEN NAMES PQRSTUVWXYZ	MORTGAGORS	BOOK	PAGE	Amount	BRIEF DESCRIPTION, LOCATION, ETC. ( Not Warranted )
7144 aug. 29, 1979	Household	Finance Corp.			<i>etal</i> John C. Greer, Jr.	1478	707	7,643.02	Lot 21 Clemson ave.
11550 Oct. 5, 1979	"	"	"		Rufus E. Norton, <i>etal</i>	1483	474	2,867.37	Spent Lot 92 Monarch St. Monarch S. Forest Eats.
12204 Oct. 11, 1979	"	"	"		Nedell L. Beck, <i>etal</i>	1484	13	5,549.71	Lot 222 Plainfield Pl., Greenfields
12977 Oct. 17, 1979	"	"	"		<i>etal</i> Michael D. Harmon	1484	747	9,379.02	Lot 30 Greenfields Dr., Greenfields
13859 Oct. 25, 1979	"	"	"		<i>etal</i> Robert A. Puffitt	1485	644	5,173.67	Williamsburg Dr. Belle meade sec. 1 Lot 34 Cor Brookforest Dr. +
14739 Oct. 31, 1979	"	"	"		<i>etal</i> Jerry A. Handley	1486	704	10,031.79	Lot Log Shoals Rd.
17796 Nov. 28, 1979	"	"	"		Harold J. Kimball	1489	657	3,795.94	Dear Service, sec. 2 Lot 53 N. Wingate Rd.
17796 Nov. 28, 1979	"	"	"		James E. Moore, Jr., <i>etal</i>	1489	659	6,020.56	Fleming Dr. Johnny Napa sec. 1 Lot 80 Cor Wendfield +
18567 Dec. 4, 1979	"	"	"		Lloyd M. Nichols, <i>etal</i>	1490	345	3,652.88	sec. 9 Lot 1 Eighth St., woodside
18567 Dec. 4, 1979	"	"	"		Michael A. Dalamino	1490	347	5,097.63	Canthake I Lot 79 Bennington Rd.
19869 Dec. 18, 1979	"	"	"		Leon Clardy	1491	534	5,612.12	sec. 1 Lot 39 1st. lot 38 Rochdale
20143 Dec. 20, 1979	"	"	"		Thomas P. Lane, Jr., <i>etal</i>	1491	692	28,362.78	Butler St. Jess Hwy 3.91 a/c. Suterville Rd.
22463 Jan 21, 1980	"	"	"		Randolph Leaks, <i>etal</i>	1493	753	5,173.67	Lot 27 Malone St. North Sp.
22463 Jan. 21, 1980	"	"	"		Von S. Wright, <i>etal</i>	1493	755	5,875.19	"Pleasant valley" Lots 87 + 88 Pleasant Ridge ave.
23621 Feb. 6, 1980	"	"	"		James N. Moan, <i>etal</i>	1494	680	3,431.87	Stud. Belle meade, sec. 1 Lot 122 W. Dorchester
25728 Feb. 19, 1980	"	"	"		King C. Bramlette	1495	866	3,953.52	Lot 14 Pleasant Dr.

# INDIRECT or MORTGAGEE Index to Real Estate Mortgages — Greenville County, S. C.

KEYS PRINTING COMPANY, GREENVILLE, S. C.


 Open at Proper Tab according to First Letter or Letters of Name and refer to Buff Sub-Index sheet for page reference.

FILE NUMBER DATE OF RECORD	MORTGAGEES FAMILY NAMES	GIVEN NAMES ABCDEFGHIJ	GIVEN NAMES KLMNO	GIVEN NAMES PQRSTUVWXYZ	MORTGAGORS	BOOK	PAGE	Amount	BRIEF DESCRIPTION, LOCATION, ETC. ( Not Warranted )
26532 Mar 5, 1980	Household	Finance Corp.			Charles Hawkins	1497	215	.42 3,766	Sec. 2 Lot 89 Hillsborough
27511 Mar 17, 1980	"	"	"		Douglas Coby, et al	1498	121	.43 5,524	Lot 52 Mason St.
27824 Mar 19, 1980	"	"	"		Jerry R. Burdette	1498	441	.31 2,440	Woodside Millery Lot 73 Second St.
28120 Mar 21, 1980	"	"	"		Freida C. Wynn, et al	1498	627	.32 10,296	Imperial Hills Lot 48 Lenwood Lane
28570 Mar 27, 1980	"	"	"		Johnny R. Whitted	1499	162	.69 11,099	Bellingham, Sec. 1 Lot 169 Clarendale Ct.
29777 Apr 8, 1980	"	"	"		Ruth M. Neendon, et al	1500	219	.01 6,661	Lockwood, N.C. Lot 17 Jerkinism Bend.
30281 Apr 14, 1980	"	"	"		James C. Barber, et al with Jesse E. Salmon	1500	624	.18 25,459	Knalwood Halls Lot 102 Huntington Rd.
30281 Apr 14, 1980	"	"	"		Jesse E. Salmon	1500	673	.57 15,539	Mansfield N. Sec. A Lot 43 Bertrand Terrace
30712 Apr 17, 1980	"	"	"		Willbur Anderson, Jr.	1500	961	.75 3,682	Sec IV Lot 92 Oakview
30712 Apr 17, 1980	"	"	"		James Mc Gray, Jr., et al	1500	743	.27 6,518	Lot 3 Old Augusta
31116 Apr 22, 1980	"	"	"		Eugene Emil Schmutz	1501	290	.71 10,544	Lot 54 Mountainbrook
31848 Apr 30, 1980	"	"	"		Arnold McDaniel, et al	1501	986	.52 2,653	Brook Forest, South H. Lot 14 Estabill St.
32287 May 5, 1980	"	"	"		Jerry E. Davis, et al	1502	306	.42 3,766	Lot, Grove St.
35646 June 13, 1980	"	"	"		Robert L. Stewart, et al	1505	185	.81 5,699	Brook Forest Lot 4 Canyon Hi. Pk.
36249 Jun 20, 1980	"	"	"		Madison Meadows, Jr.	1505	689	.65 5,349	Sec. V-A Lot 50 Oakview
36535 Jun 24, 1980	"	"	"		Barbara P. Harrison	1505	951	.97 2,708	Lot, Putman Rd.

# INDIRECT or MORTGAGEE Index to Real Estate Mortgages — Greenville County, S. C.

5  
(7)

KEYS PRINTING COMPANY, GREENVILLE, S. C.

Open at Proper Tab according to First Letter or Letters of Name and refer to Buff Sub-Index sheet for page reference.

FILE NUMBER DATE OF RECORD	MORTGAGEES FAMILY NAMES	GIVEN NAMES ABCDEFGHIJ	GIVEN NAMES JKLMNO	GIVEN NAMES PQRSTUVWXYZ	MORTGAGORS	BOOK	PAGE	Amount	BRIEF DESCRIPTION, LOCATION, ETC. ( Not Warranted )
36740 Jun. 26, 1980	Household	Finance	Corp.		Jerry A. Mitchell, et al	1506	149	7,898 <sup>.05</sup>	Unnamed Rd. O'Neal Sp. 0.53 acs. Cor. Luster Rd. +
402 July 7, 1980	"	"	"		Charles J. Owens	1507	81	14,528 <sup>.87</sup>	Lot 30 Nancy Dr.
649 July 9, 1980	"	"	"		Joseph J. Pitts, et al	1507	228	5,349 <sup>.05</sup>	Lot 157 Westwood, sec. II ave. Northgate Hgts.
1479 July 17, 1980	"	"	"		Fayette Louis Sims	1507	989	7,136 <sup>.79</sup>	Lot 74 1/2 Lot 8 Montclair
2105 July 23, 1980	"	"	"		Steven D. Christopher, et al	1508	567	5,962 <sup>.87</sup>	Chick Spg. Sp. Pt. Sta. 7 & 8 Bunby Creek Rd
2565 July 29, 1980	"	"	"		Ray J. Morgan, et al	1509	32	28,786 <sup>.52</sup>	Lot 91 Lyacomb Dr.
3441 Aug. 6, 1980	"	"	"		Ruby D. Roach	1509	959	2,086 <sup>.08</sup>	Monaghan, sec. 2 Lot 68 Monaghan St.
5306 Aug. 21, 1980	"	"	"		Lloyd S. Wicks, Jr., et al	1512	105	11,812 <sup>.13</sup>	10 acs. Station Shoals Rd.
5306 Aug. 21, 1980	"	"	"		William C. Pierce, III	1512	107	7,191 <sup>.53</sup>	Augusta ave. Hunt Sp. Lot 46 Meadows ave.
5404 Aug. 22, 1980	"	"	"		Carl A. Howell, Jr., et al	1512	337	20,000 <sup>.00</sup>	O'Neal Sp. Lot 7 Rayna Dr.
6569 Sep. 2, 1980	"	"	"		Clyde N. Jones, et al	1513	816	13,202 <sup>.34</sup>	less Pt. V 24.94 acs. Sater Sp.
7013 Sep. 4, 1980	"	"	"		Ronald J. Jewell, et al	1514	432	3,499 <sup>.56</sup>	Lot 109.5 Forest Estab.
7307 Sep. 5, 1980	"	"	"		William Louis Baxter	1514	782	5,524 <sup>.43</sup>	Chick Spg. Sp. Lot Wally Rd.
7954 Sep. 5, 1980	"	"	"		Joseph H. Dyer, et al	1515	540	3,215 <sup>.05</sup>	Quinton, sec. 1 Lot 55 Elmwood ave.
7954 Sep. 5, 1980	"	"	"		Jalkie J. Lentell	1515	542	6,050 <sup>.56</sup>	Lot 10 Emily Lane
9766 Sep. 26, 1980	"	"	"		John A. Stafford, Jr., et al	1517	883	5,612 <sup>.12</sup>	Sec II Lot 519 Westwood

# INDIRECT or MORTGAGEE Index to Real Estate Mortgages — Greenville County, S. C.

KEYS PRINTING COMPANY, GREENVILLE, S. C.

Open at Proper Tab according to First Letter or Letters of Name and refer to Buff Sub-Index sheet for page reference.

FILE NUMBER DATE OF RECORD	MORTGAGEES FAMILY NAMES	GIVEN NAMES ABCDEFGHIJ	GIVEN NAMES JKLMNOPQ	GIVEN NAMES RSTUVWXYZ	MORTGAGORS	BOOK	PAGE	Amount	BRIEF DESCRIPTION, LOCATION, ETC. ( Not Warranted )
9766 Sep. 26, 1980	Household				Oscar Lee Williams, itae	1517	885	.94 9,039	Pine Hill Village Lot 104 Kennedy Dr.
10372 Oct. 2, 1980	"	"	"	"	Phillip D. Smith, itae	1518	893	.00 5,568	Lot 3 Hwy. 247 Deverger Pl. Sec. 4
10552 Oct. 3, 1980	"	"	"	"	James M. Morris	1518	928	.03 10,874	Lot 910 Windward way Paramount Pt.
10552 Oct. 3, 1980	"	"	"	"	Enait Wright, itae	1519	57	.02 3,585	Lot 221 Maple Dr.
11582 Oct. 13, 1980	"	"	"	"	George R. Huskey, itae	1520	264	.28 3,590	Pointe North Lot 44 Colony Rd.
11582 Oct. 13, 1980	"	"	"	"	Shadua E. Johnson	1520	266	.19 3,357	Belle Meade Lot 117 W. Rochester Blvd.
12119 Oct. 17, 1980	"	"	"	"	Phillip Reese, itae	1520	892	.41 4,163	equal acres Hwy 4 Cantrell Dr.
13385 Oct. 20, 1980	"	"	"	"	Nigel W. Eason, itae	1521	360	.45 7,088	Pinecrest Lot 54 Limerwood Dr.
12697 Oct. 22, 1980	"	"	"	"	Nenny W. Norris	1521	645	.67 5,173	Westward Lot 239 Sellowood C.
13189 Oct. 27, 1980	"	"	"	"	George R. Stegall, Jr.	1522	288	.73 9,515	Trulls 192 River Rd. mills sec-1
14218 Nov. 5, 1980	"	"	"	"	Tom L. Sizemore	1523	567	.64 14,924	Lot 29 Fourth ave. Johnson
14154 Nov. 5, 1980	"	"	"	"	Salvatore J. Pesca, itae	1523	584	.19 5,875	Lot 3 Homestead, sec. II
15117 Nov. 11, 1980	"	"	"	"	Bruce A. Duboshier, itae	1524	714	.44 3,733	Cora Lane etc. Pt. Lots 76 77 1st 75
16102 Nov. 26, 1980	"	"	"	"	Lloyd M. Hicks, itae	1525	839	.05 3,642	woodlark, sec. D Lot 1 W. Eighth St.
16347 Nov. 28, 1980	"	"	"	"	Johnny M. Tolbert, itae	1525	929	.97 4,069	Hwy. Sec. 20 Lot 73 Kay Dr. Belmont
16347 Nov. 28, 1980	"	"	"	"	Nicki B. Cloninger, itae	1525	931	.01 3,073	Deer Haven Lot 55 Rocky Knoll Dr.

# INDIRECT or MORTGAGEE Index to Real Estate Mortgages — Greenville County, S. C.

REG. U. S. PAT. OFFICE *Chas. McClellan* County Indexes Since 1888 An Identifying Trade Mark

Open at Proper Tab according to First Letter or Letters of Name and refer to Buff Sub-Index sheet for page reference.

COTT FAMILY NAME INDEX No. 75 © 1949  
MADE BY THE COTT INDEX COMPANY, COLUMBUS, OHIO  
SOLD BY WALKER, EVANS & COGSWELL CO., CHARLESTON, S.C.

(J)

FILE NUMBER	MORTGAGEES FAMILY NAMES	GIVEN NAMES ABCDEFGH	GIVEN NAMES IJKLMNO	GIVEN NAMES PQRSTUVWXYZ	MORTGAGORS	BOOK	PAGE	Amount	BRIEF DESCRIPTION, LOCATION, ETC. ( Not Warranted )
16503 Dec. 1, 1980	Household	Finance Corp.			James L. Brinkley, et al	1526	115	.94	Coland Hts.
16503 Dec. 1, 1980	"	"	"	"	John Nelson Under	1526	117	2,285	Lot 54 Todd Cr., Sec. 1
17035 Dec. 5, 1980	"	"	"	"	Bennie Lee Rice, et al	1526	850	11,164	Lot 74 Albham woods Friendship Hts.
17519 Dec. 10, 1980	"	"	"	"	Robert L. Mby, et al	1527	225	1,536	Lot 17 Friendly St. Countryside, Sec. 1
19474 Dec. 10, 1980	"	"	"	"	Gasper D. Mansour, et al	1527	231	3,499	Lot 20 Sheffield Dr. Woodfield
17917 Dec. 15, 1980	"	"	"	"	Don a. Waddell	1527	565	2,789	Lot 91-A Brook Forest Dr. Woodfield
17928 Dec. 16, 1980	"	"	"	"	Walter James, et al	1527	710	6,565	Lot 34 Lindburg St. Sec. 1
17928 Dec. 16, 1980	"	"	"	"	Juliee Rivera, et al	1527	712	3,501	1.02 acs. New cut Rd. Cuni
18266 Dec. 19, 1980	"	"	"	"	Steve Sims	1528	131	2,366	Farm 6 Fairview Farm Hwy. 142
18266 Dec. 19, 1980	"	"	"	"	Michael W. Julian	1528	133	30,148	10 acs. Old Greenville Windsor Hts.
19001 Dec. 30, 1980	"	"	"	"	Norold J. Phillips	1528	726	5,119	Lot 27 Woodridge Cr., Hwy. 142
19799 Jan. 8, 1981	"	"	"	"	Ernest L. Gilliat, et al	1529	612	6,851	Lot 7 Hwy. 142, all the Hwy. 142
20705 Jan. 19, 1981	"	"	"	"	Robert Lee Glover, et al	1530	467	2,798	Lot 83 Hwy. 142
21572 Jan. 28, 1981	"	"	"	"	Marcell J. Mattar	1531	97	3,585	Lot Ridge Rd. Lane, Hillsborough, sec. 2, middle
21572 Jan. 28, 1981	"	"	"	"	Claude Cowan Abbott	1531	99	6,090	Lot 112 & Pt. lot 113 Luby Duncan mills, sec. 1
22166 Feb. 4, 1981	"	"	"	"	James L. Jones, et al	1531	762	2,789	Lot 70 Taylor St. Hwy. 142
								6,497	Lot 191 Sheffield Dr.

# INDIRECT or MORTGAGEE Index to Real Estate Mortgages — Greenville County, S. C.

REG. U. S. PAT. OFFICE *Chas. McClure* County Indexes Since 1888 An Identifying Trade Mark

 Open at Proper Tab according to First Letter or Letters of Name and refer to Buff Sub-Index sheet for page reference.

COTT FAMILY NAME INDEX No. 75 © 1949  
MADE BY THE COTT INDEX COMPANY, COLUMBUS, OHIO  
SOLD BY WALKER, EVANS & COGSWELL CO., CHARLESTON, S.C.

FILE NUMBER DATE OF RECORD	MORTGAGEES FAMILY NAMES	GIVEN NAMES ABCDEFGHIJ	GIVEN NAMES JKLMNOPQ	GIVEN NAMES RSTUVWXYZ	MORTGAGORS	BOOK	PAGE	Amount	BRIEF DESCRIPTION, LOCATION, ETC. ( Not Warranted )
22166 Feb. 4, 1981	Household	Finance Corp.			James L. Jones, et al	1531	762	6,497	.74 S. Forest Gate. South of Lot 191 Pinefield Dr.
22563 Feb. 9, 1981	"	"	"		Van Robinson	1532	114	12,712	.47 Lot Old Anderson Rd. Merrifield, N.C.
22722 Feb. 19, 1981	"	"	"		Naralambor E. Vrahnos et al	1532	198	18,939	Lot 47 Hillsborough Dr.
22733 Feb. 11, 1981	"	"	"		Norman R. Christopher	1532	372	8,088	Lot 15 Para Vista Dr. "Druid Hick"
22833 Feb. 12, 1981	"	"	"		Jeddy Joe Ball, et al	1532	482	5,436	Lot 122 Gray Fox Run No. 2
23168 Feb. 16, 1981	"	"	"		Charles Hawkins, et al	1532	626	3,668	Lot 89 Hillsborough
23361 Feb. 18, 1981	"	"	"		John D. Wilson	1532	836	7,041	Lot 23 Lichville Rd. South of
23936 Feb. 24, 1981	"	"	"		Randolph Leaks, et al	1533	399	6,708	Lot 27 Malone St. Remy Bk. 1527 pg. 712
25026 Mar. 6, 1981	"	"	"	D.L.	Dulcie Rivera, et al	1534	410		Release 1 Acre - for mtg. see Marilla Hotel.
25496 Mar. 11, 1981	"	"	"	"	Willie Anne Hall, et al	1534	921	5,173	Lot 18 Street St. Ngleton
26262 Mar. 20, 1981	"	"	"	"	John Leo Brown, et al	1535	736	5,276	Lot 7 Kaper Mtn. Rd. Fairview Dr.
26256 Mar. 20, 1981	"	"	"	"	Lynn P. Callison	1535	740	10,267	21.3 = 4 Acre Club Rd. House Dr.
26954 Mar. 26, 1981	"	"	"	"	John J. Canby, et al	1536	229	15,009	Lot Assis. Rd. Ferret Cove Dr. 1/2
28184 Apr. 7, 1981	"	"	"	"	Leahut Baker, et al	1537	550	4,085	Lot 1 Lake Cunningham Dr. Rd.
29559 Apr. 21, 1981	"	"	"	"	Steven D. Christopher	1538	851	10,045	3.62 ac. Old Spotsburg Wentwood, Sec. 12
29945 Apr. 27, 1981	"	"	"	corp.	Joseph J. Pitts, et al	1539	227	9,649	Lot 157 Capshaw Rd.

# INDIRECT or MORTGAGEE Index to Real Estate Mortgages — Greenville County, S. C.

KEYS PRINTING COMPANY, GREENVILLE, S. C.

Open at Proper Tab according to First Letter or Letters of Name and refer to Buff Sub-Index sheet for page reference.

(H)

FILE NUMBER	MORTGAGEES	GIVEN NAMES	GIVEN NAMES	GIVEN NAMES	MORTGAGORS	BOOK	PAGE	Amount	BRIEF DESCRIPTION, LOCATION, ETC. ( Not Warranted )
DATE OF RECORD	FAMILY NAMES	ABCDEFGH	IJKLMNO	PQRSTUVWXYZ					
30167 Apr. 28, 1981	Household	Finance Corp.			Silar Gray, Jr. et al	1539	1450	.01 6,489	Augusta Road Ranch - Pt. lot 50 Seelye Ave.
30691 May 4, 1981	"	"	"		Thomas E. Wheller, et al	1540	16	.30 13,183	Buxton Lot 53 Winsford Dr.
30957 May 6, 1981	"	"	"		George R. Stegall, Jr. et al	1540	492	.04 9,706	Parcel 112 Finier Rd.
31331 May 11, 1981	"	"	"		Thomas P. Lane, Jr. et al	1540	756	.96 45,483	Spartanville Rd. June Fork Tract 1 (5.70 ac.) less Old
31850 May 14, 1981	"	"	"		Bruce A. Puleskie et al	1541	207	.26 4,820	Casa Loma Etc. Pt. lots 76, 77, 1 lot 75
33733 May 26, 1981	"	"	"		Timothy W. Norman	1542	65	.22 24,838	Lot 45 Indian Hills
33835 June 4, 1981	"	"	"		Leon Clardy, et al	1543	242	.74 5,436	Rockvale Sec. 1 Lot 39 & Pt. lot 38
33835 June 4, 1981	"	"	"		Richard P. Connady	1543	244	.71 10,544	Lot 2 Sunrise Dr.
33973 June 8, 1981	"	"	"		Willice Rivera, et al	1543	449	.56 3,499	Form 6 Fairview Farms
34334 June 11, 1981	"	"	"		Robert W. Diliberto, Jr. et al	1543	712	.00 28,678	Foycroft Sec. 1 Lot 96 Runnymede Rd.
35704 June 25, 1981	"	"	"		Lynn P. Callison	1545	198	.18 11,377	Fairview Sp. Pt. Tr. 3 (4 acres) Club Dr.
35851 June 26, 1981	"	"	"		Nieta Alan Morelli, et al	1545	345	.44 4,085	Westwood, Sec. II Lot 168 Anglenwood Dr.
36004 June 29, 1981	"	"	"		Johnny W. Johnson, et al	1545	515	.74 5,436	Anderson Pl. Heritage Lakes Lot 98 cor. Rockmore Ct. r
36001 June 29, 1981	"	"	"		Alton J. Landrum, Jr. et al	1545	517	.74 5,436	N.P.L. unit 40 Westwood
1197 July 14, 1981	"	"	"		Boyce Moor	1546	908	.02 3,585	Gate #1 9 acres Baller Rd.
1529 July 17, 1981	"	"	"		Colin Douglas Heaton	1547	190	.69 11,099	Butler #1 Lot 9 Old Spartanburg Rd.

# INDIRECT or MORTGAGEE Index to Real Estate Mortgages — Greenville County, S. C.

KEYS PRINTING COMPANY, GREENVILLE, S. C.

Open at Proper Tab according to First Letter or Letters of Name and refer to Buff Sub-Index sheet for page reference.

FILE NUMBER DATE OF RECORD	MORTGAGEES FAMILY NAMES	GIVEN NAMES ABCDEFGH	GIVEN NAMES IJKLMNO	GIVEN NAMES PQRSTUVWXYZ	MORTGAGORS	BOOK	PAGE	Amount	BRIEF DESCRIPTION, LOCATION, ETC. ( Not Warranted )
3591 Aug 7, 1921	Household	Finance Corp.			<sup>etal</sup> Cecil B. Decker, III	1549	390	2,883 <sup>.47</sup>	Bentree Lanchettes Just 10 = 10.2 acres
4095 Aug 14, 1921	"	"			<sup>Jcl</sup> Theodore J. Morrison, III	1549	872	7707 <sup>.74</sup>	Lot 18.5 Trent Dr. Anon Park
4603 Aug 20, 1921	"	"			William Baker, Jr.	1550	394	9,000 <sup>.00</sup>	5. Patent Est. Lot 4.5 Beautiful Ln.
5226 Aug 27, 1921	"	"	"		Roger J. Cash, <sup>etal</sup>	1551	58	3,025 <sup>.74</sup>	Pl. lot 57 E. Peartree St.
6671 Sep 11, 1921	"	"	"		<sup>etal</sup> Myron E. Truener	1552	556	4,168 <sup>.94</sup>	Belle meadow sec. 3 Lot 265 Marlboro Dr.
6768 Sep 14, 1921	"	"	"		Homer J. Evans	1552	639	3,744 <sup>.68</sup>	2.48 acres, Child prop. 28. Lot 114 Clingstone Dr.
6768 Sep 14, 1921	"	"	"		Kenneth Robinson	1552	641	7,278 <sup>.21</sup>	Rd. bel and esta. Lot 11 Staunton Bridge
7142 Sep 17, 1921	"	"	"		Ernest L. Gilbert, <sup>etal</sup>	1553	78	5,177 <sup>.47</sup>	Lot 83
7364 Sep 22, 1921	"	"	"		<sup>etal</sup> Nichi B. Cloninger	1553	428	3,268 <sup>.09</sup>	Cedar garage South 2d. Lot 55 Rocky Knoll Dr.
8978 Oct 3, 1921	"	"	"		<sup>etal</sup> William Junior Hickey	1554	813	6,661 <sup>.01</sup>	Lot 5 Midway Hills
9256 Oct 12, 1921	"	"	"		James M. Morris, <sup>etal</sup>	1555	59	16,641 <sup>.41</sup>	Sec. 4 Dupinger Pl. Lot 115 W. Woodward Way
9256 Oct 12, 1921	"	"	"		Philip A. Hawkins	1555	61	22,121 <sup>.06</sup>	2 acre. Old Pittman Rd. Parkin Lake sec 2
9373 Oct 14, 1921	"	"	"		Eddie C. Halecombe, <sup>etal</sup>	1555	220	50,049 <sup>.02</sup>	Lot 27 Sumner Way Rockyway, Pk.
9485 Oct 14, 1921	"	"	"		Luth M. Herndon, <sup>etal</sup>	1555	225	7,327 <sup>.11</sup>	Lot 17 Parkers Blend. sec. 2 5 miles west of 4.
9839 Oct 19, 1921	"	"	"		John A. Stafford, Jr.	1555	621	7,015 <sup>.15</sup>	Lot 217 Westwood
10409 Oct 26, 1921	"	"	"		<sup>etal</sup> William D. Cumalander	1556	179	27,747 <sup>.23</sup>	Lot 2 Cedar Terrace



# INDIRECT or MORTGAGEE Index to Real Estate Mortgages — Greenville County, S. C.

(I)

KEYS PRINTING COMPANY, GREENVILLE, S. C.

Open at Proper Tab according to First Letter or Letters of Name and refer to Buff Sub-Index sheet for page reference.

FILE NUMBER DATE OF RECORD	MORTGAGEES FAMILY NAMES	GIVEN NAMES ABCDEFGH	GIVEN NAMES IJKLMNO	GIVEN NAMES PQRSTUVWXYZ	MORTGAGORS	BOOK	PAGE	Amount	BRIEF DESCRIPTION, LOCATION, ETC. ( Not Warranted )
11131 Nov. 4, 1981	Household	Finance Corp.			Larry R. Moulton	1556	995	12,764 <sup>64</sup>	Lot 118 & 119 Sycamore Westwood
11831 Nov. 12, 1981	"	"	"	"	Henry W. Norris	1557	580	5,962 <sup>87</sup>	Lot 239 Bellwood Cr.
13677 Dec. 9, 1981	"	"	"	"	Van Lunsburg, Inc.	1559	315	13,183 <sup>30</sup>	Lot Old Anderson Rd. Sec. I Bona forest
13677 Dec. 9, 1981	"	"	"	"	James L. Rosemond	1559	317	8,706 <sup>89</sup>	Lot 14 Watkins Rd.
13800 Dec. 10, 1981	"	"	"	"	Claude P. Hoover, Inc.	1559	427	3,928 <sup>47</sup>	Imperial Hills Lot 2 Mt. Creek Rd.
14522 Dec. 21, 1981	"	"	"	"	David R. Cantrell	1560	150	31,668 <sup>74</sup>	Butler St. Lot 27 Maypie Lane
14851 Dec. 29, 1981	"	"	"	"	John M. Luther, Inc.	1560	513	15,539 <sup>57</sup>	also subff Lot 1 Oak Meadows
14851 Dec. 28, 1981	"	"	"	"	Phillip A. Hawkins	1560	515	50,049 <sup>02</sup>	2 acs. Pittman Rd.
15285 Jan. 4, 1982	"	"	"	"	Charles A. Pulcine, Jr.	1560	971	8,564 <sup>15</sup>	Notes Lot 6 West Dr. Coleman
15645 Jan. 7, 1982	"	"	"	"	Ralph A. Craig, Inc.	1561	254	14,429 <sup>60</sup>	lots 26 & 27 Lawwood
16426 Jan. 21, 1982	"	"	"	"	John C. Green, Jr., Inc.	1561	855	8,564 <sup>15</sup>	Lot 21 Clemson ave.
16426 Jan. 21, 1982	"	"	"	"	Michael W. Julian	1561	857	6,042 <sup>49</sup>	Windsor St. Lot 27 Woodridge Cr.
17662 Feb. 5, 1982	"	"	"	"	Almar P. Olson, Inc.	1562	955	6,103 <sup>94</sup>	Bentwood sec. 67 5 mile Lot 17 Ashley Oaks Dr.
20704 Mar. 16, 1982	"	"	"	"	William Jack Taylor, Inc.	1565	925	16,765 <sup>80</sup>	Lot 9 Wemberly Lane
21244 Mar. 24, 1982	"	"	"	"	Richard P. Williams, Inc.	1566	352	5,513 <sup>24</sup>	Lot 11 Sunrise Terrace Sec. A Oakhill
21764 Mar. 31, 1982	"	"	"	"	Larry W. Willoughby	1566	765	15,027 <sup>13</sup>	Lot 35 Oak Hill St.

# INDIRECT or MORTGAGEE Index to Real Estate Mortgages — Greenville County, S. C.

KEYS PRINTING COMPANY, GREENVILLE, S. C.

Open at Proper Tab according to First Letter or Letters of Name and refer to Buff Sub-Index sheet for page reference.

FILE NUMBER DATE OF RECORD	MORTGAGEES FAMILY NAMES	GIVEN NAMES ABCDEFGH	GIVEN NAMES IJKLMNO	GIVEN NAMES PQRSTUVWXYZ	MORTGAGORS	BOOK	PAGE	Amount	BRIEF DESCRIPTION, LOCATION, ETC. ( Not Warranted )
23266 Apr. 19, 1982	Household	Finance Corp. of S.C.			Stevon D. Christopher <sup>stal</sup>	1568	234		Return 0.097 loan for mtg
"	"	"	"	"	"	1568	234		see Rembk. 1508 pg. 567 & Bk 1538 pg 851
23410 Apr. 20, 1982	"	"	"	"	Thomas C. Bruner, <sup>stal</sup>	1568	282	.02	Pl. lot 7
23727 Apr. 23, 1982	"	"	"	"	Jack B. Tyler	1568	608	.43	Lot 13 Linchbury St.
23729 Apr. 23, 1982	"	"	"	"	Star McAlister <sup>stal</sup>	1568	610	.44	Lot 11 Jansoul Lane
24005 Apr. 28, 1982	"	"	"	"	William C. Pierce III, <sup>stal</sup>	1568	823	.30	Acres. Bend of
24943 May 10, 1982	"	"	"	"	Cobb Bldg. Inc.	1569	743	.19	Lot 46 Meadow Ave. Augusta Cleveland
25356 May 14, 1982	"	"	"	"	John L. Chord, <sup>stal</sup>	1570	42	.43	Lot 3 Schuieis at
25350 May 14, 1982	"	"	"	"	Bobby Robinson, <sup>stal</sup>	1570	44	.44	Lot 4 Overlook Rd.
26116 May 24, 1982	"	"	"	"	William M. Chapman <sup>stal</sup>	1570	773	.72	Lot 13 Fairfield acres
28047 June 15, 1982	"	"	"	"	Morris F. Henderson Jr.	1572	680	17,697	Lot 101 Forrester Woods Jesse Lake
28063 June 15, 1982	"	"	"	"	Michael W. Julian	1572	690	.89	Lot 35 E. Woodlawn St. Windsor Park
28859 June 24, 1982	"	"	"	"	Robert L. Wheaton <sup>stal</sup>	1573	535	7,374	Lot 27 Woodbridge Pl. Bates St.
550 July 8, 1982	"	"	"	"	Johnny R. Coleman	1574	705	12,209	Lot 1 Keller mill Rd. Sec. 2 Longfount ave
12156 July 27, 1982	"	"	"	"	James H. Sloan, <sup>stal</sup>	1576	283	3,675	Lot 98 Plano St. Stud. Sec-1 Belle Meade
2481 July 30, 1982	"	"	"	"	Jackie Johnson, <sup>stal</sup>	1576	568	.96	Lot 122 W. Dorchester Belle Meade
								2,080	Lot 130 Camden Lane

# INDIRECT or MORTGAGEE Index to Real Estate Mortgages — Greenville County, S. C.

KEYS PRINTING COMPANY, GREENVILLE, S. C.

Open at Proper Tab according to First Letter or Letters of Name and refer to Buff Sub-Index sheet for page reference.

(5)

FILE NUMBER	MORTGAGEES FAMILY NAMES	GIVEN NAMES ABCDEFGH	GIVEN NAMES IJKLMNO	GIVEN NAMES PQRSTUVWXYZ	MORTGAGORS	BOOK	PAGE	Amount	BRIEF DESCRIPTION, LOCATION, ETC. (Not Warranted)
3346 Aug. 10, 1982	Household	Finance Corp.			Kenneth A. McCrany	1577	425	4,213	Forest Pk. Lot 58 Nelson St.
3649 Aug. 12, 1982	"	"	"	"	Jell M. Bruce, trustee	1577	652	5,068	Dr. Lockwood, sec. I Lot 99 & 100. Lot 98 Kenmore
4354 Aug. 20, 1982	"	"	"	"	Ruby P. Loach	1578	357	3,495	Monaghan, sec. 2 Lot 68 Maraniew St.
6259 Sep. 13, 1982	"	"	"	"	Robert L. Stewart, trustee	1580	236	9,000	Pine Brook Forest Lot 4 Cannon Cr.
6399 Sept. 14, 1982	"	"	"	"	Cobb Builders, Inc.	✓	✓	✓	82-3841 Fixtures - 3406 Whitehorse Rd.
6403 Sep. 14, 1982	"	"	"	"	Cobb Builders, Inc.	1580	353	25,457	Lot
6768 Sep. 17, 1982	"	"	"	"	Johnny R. Whitted, trustee	1580	753	12,841	Bellingham sec. I, 5 miles Lot 169 Clarendale Ct.
6768 Sep. 17, 1982	"	"	"	"	John J. Cawley, trustee	1580	755	17,315	Trunk St. .85 ac. Jessie Rd.
7589 Sep. 22, 1982	"	"	"	"	Charles Hawkins, trustee	1581	60	4,360	sec. 2 Lot 89 Willabrough
7288 Sep. 23, 1982	"	"	"	"	Robert Lee Mower	1581	259	4,544	Lot Ridge Rd.
8162 Oct. 4, 1982	"	"	"	"	Joseph J. Pitts, trustee	1582	320	15,051	Westwood, sec. II Lot 157 Capewood Rd.
8417 Oct. 6, 1982	"	"	"	"	Morvin F. Henderson, Jr.	1582	557	26,021	Seven Oaks Lot 35 E. Woodlawn Dr.
10781 Nov. 2, 1982	"	"	"	"	M. Maxine Datterfield	1584	833	17,315	Lockwood Hgts. sec. 2 Lot 18 Banner Dr.
11042 Nov. 5, 1982	"	"	"	"	Coralyn Perkins	1585	186	3,175	Clear Terrace, sec. 2 Lot 20 June Lane
12776 Nov. 26, 1982	"	"	"	"	James D. Gregory, trustee	1587	29	10,031	0.77 ac. Sumner Rd.
13704 Dec. 7, 1982	"	"	"	"	Philip A. Hawkins	1588	147	10,017	2 acres Pittman Rd.


# INDIRECT or MORTGAGEE Index to Real Estate Mortgages — Greenville County, S. C.

KEYS PRINTING COMPANY, GREENVILLE, S. C.

Open at Proper Tab according to First Letter or Letters of Name and refer to Buff Sub-Index sheet for page reference.

FILE NUMBER DATE OF RECORD	MORTGAGEES FAMILY NAMES	GIVEN NAMES ABCDEFGHIJ	GIVEN NAMES JKLMNO	GIVEN NAMES PQRSTUVWXYZ	MORTGAGORS	BOOK	PAGE	Amount	BRIEF DESCRIPTION, LOCATION, ETC. ( Not Warranted )
13829 Dec-8-1982	Household	Finance Corp.			Alfred M. Jones, et al	1588	278	4,139	Centerline Sec I Lot 37 Spring Pl.
13966 Dec-9-1982	"	"	"		James R. Brinkley	1588	463	2,696	Island State Austin Sp. Lot 54 3rd Cr.
14475 Dec-14-1982	"	"	"		Wilfred J. Lawrence	1588	949	2,359	with Sta. Lots 8 & 9 Cor. Mantey +
16684 Jan-7-1983	"	"	"		Shadens E. Stinson	1591	248	3,976	Blud. Belle Middle Lot 117 W. Dougherty
19724 Feb-9-1983	"	"	"		Rddy J. Ball, et al	1594	324	7,025	Lot 122 Gray Fox Run
23507 Mar-18-1983	"	"	"		William Joel Taylor	1598	360	24,199	Wendley Way Sec I Lot 9 Wendley Lane
23902 Mar-22-1983	"	"	"		Bharati B. Majumdar	1598	709	21,300	Lot 136 Nursery Hill
23910 Mar-22-1983	"	"	"		Cecil B. Decker, III	1598	852	1,653	Bentley Ranchettes Tract 10 County Rd.
25806 Apr-6-1983	"	"	"		Thomas E. Wheeler, et al	1601	54	23,616	Buxton Lot 53 Winsford Dr.
25806 Apr-6-1983	"	"	"		Leon Clardy, et al	1601	56	5,834	Rockvale Sec I Lot 39 + Pt. lot 38
27767 April 25, 1983	"	"	"		Donald V. Moore, et al	1603	503	14,000	White Spring Sp. Pt. Lot 64 Bessie Ave Woodland etc.
28214 April 28, 1983	"	"	"		William Baker Jr, et al	1604	91	10,600	Ests Lot 45 Beautiful Home S. East
31046 May 23, 1983	"	"	"		William M. Chapman	1607	528	21,311	Lot 101 Forester Woods
1112 July 12, 1983	"	"	"		Merrin F. Henderson Jr.	1615	524	28,001	Lot 35 E Woodlawn Dr Sennock
1224 July 12, 1983	"	"	"		Kenneth Robinson, et al	1615	615	8,799	"Bell this Ests" Lot 11 Staunton Bridge Rd.
2942 July 27, 1983	"	"	"		Caroly Perkins	1618	55	4,160	see 2 Lot 20 Jun Ln Secan Drive

# INDIRECT or MORTGAGEE Index to Real Estate Mortgages — Greenville County, S. C.


 Open at Proper Tab according to First Letter or Letters of Name and refer to Buff Sub-Index sheet for page reference.

(K)

FILE NUMBER DATE OF RECORD	MORTGAGEES FAMILY NAMES	GIVEN NAMES ABCDEFGH	GIVEN NAMES IJKLMNO	GIVEN NAMES PQRSTUVWXYZ	MORTGAGORS	BOOK	PAGE	Amount	BRIEF DESCRIPTION, LOCATION, ETC. ( Not Warranted )
5652 Aug 17, 1983	Household	Finance Corp.			Bruce A. Dubachier, et al	1621	546	.23 5,440	Casa Loma Cts. Pl. Lots 76 + 77 + Lot 75
8023 Sep. 7, 1983	"	"	"		Wallace E. Hagerty, et al	1624	570	.76 17,499	Lot 37 Pinchmont Dr. Cedar Grove
7902 Sept 7, 1983	"	"	"		Nigel W. Dodson, et al	1624	376	.97 7,699	Lot 54 Lanewood Dr. Pinchmont
8022 Sept 7, 1983	"	"	"		Melvin B. Wilbanks, et al	1624	56P	.20 14,601	"Brook Forest" Lot 13 Charing Cross Rd. Sec III
10159 Sept. 27, 1983	"	"	"		Jasper O. Mansour, et al	1627	621	.35 2,142	Woodlands Lot 91-A Brook Forest Dr.
11476 Oct. 6, 1983	"	"	"		Walter S. James, et al	1629	535	.06 3,616	1.02 acres New Cut Rd.
14591 Nov. 2, 1983	"	"	"		Robert E. Bishop, et al	1633	918	.92 10,857	Lot 18 Panda Rose Valley
14919 Nov 7, 1983	"	"	"		Joseph Andrews, et al	1634	266	.85 10,507	Lot 6 Blk C
16182 Nov. 17, 1983	"	"	"		Robert L. Stewart, et al	1635	906	.27 12,632	"Brook Forest" Lot 4 Caxson Circle "Pine"
16697 Nov. 22, 1983	"	"	"		Henry W. Norris	1636	656	.84 5,525	"Westwood" Lot 23 9 Sellowood Cir.
16828 Nov 23, 1983	"	"	"		Joe E. Cochran, et al	1636	914	.78 13,848	9.535 acres Dunklin Sp.
17464 Dec 1, 1983	"	"	"		Jon A. Waddell	1637	800	.90 5,619	+ Son Lot 34 Lendburg St. S. Blk A
17701 Dec 2, 1983	"	"	"		Arthur M. Pace, et al	1638	252	.79 9,742	"Pineforest" Lot 98 Lanewood Dr.
21480 Jan 16, 1984	"	"	"		Ruby D. Roach	1643	286	.21 13,300	Monaghan Sec. II Lot 68 Moravian St.
26058 Feb 24, 1984	"	"	"		William A. Robinson, et al	1649	227	.04 19,731	Lot 45 Sylvan Hills

(over)

# INDIRECT or MORTGAGEE Index to Real Estate Mortgages — Greenville County, S. C.

( )

Open at Proper Tab according to First Letter or Letters of Name and refer to Buff Sub-Index sheet for page reference.

FILE NUMBER DATE OF RECORD	MORTGAGEES FAMILY NAMES	GIVEN NAMES ABCDEFGHIJ	GIVEN NAMES JKLMNOPQ	GIVEN NAMES RSTUVWXYZ	MORTGAGORS	BOOK	PAGE	Amount	BRIEF DESCRIPTION, LOCATION, ETC. ( Not Warranted )
26908 Mar 2, 1984	Household	Finance Corp. of S.C.			Albert Inby	1650	354	.96 7,614	Park Lot 179 Magna Dr. Paramount
26908 Mar 2, 1984	"	"	"	"	Walter J. Zucchi <sup>etal</sup>	1650	356	.00 18,500	Lot 2 Mt. View Ave.
27539 Mar 8, 1984	"	"	"	"	Jamael H. Nazario <sup>etal</sup>	1651	205	.10 34,300	Beugie Hgts. Lot 17 Terminal Dr. West
34555 May 3, 1984	"	"	"	"	John Leo Brown <sup>etal</sup>	1660	929	.83 8,299	Hallyton Lot 7, Raven mt. Rd.
036858 May 23, 1984	"	"	"	"	Robert L. Stewart	1664	31	.97 21,213	Brook Forest Lot 4 Cannon Circle "Pine
09918 Sept 28, 1984	"	"	"	"	Edward C. Henderson <sup>etal</sup>	1683	757	.00 23,000	Sec. 4 Lot 106 Devergen Place
11906 Oct 19, 1984	"	"	"	"	Paul H. Atwell <sup>etal</sup>	1686	261	.00 23,000	Lot 19 apt. lot 20. New pt.
12853 Oct 30, 1984	"	"	"	"	Norman R. Christopher <sup>etal</sup>	1687	481	.00 11,600	Durid Hills Lot 15 Paris View Dr.
14061 Nov. 8, 1984	"	"	"	"	John Nelson Bender <sup>etal</sup>	1688	953	.00 26,000	Lot 74 Sec. I Palham Woods
23729 Feb. 12, 1985	"	"	"	"	Walter L. Coker, <sup>etal</sup>	1701	849	.00 25,000	Lot 36 Wilton St
25044 Feb. 26, 1985	"	"	"	"	Jesse E. Sammons <sup>etal</sup>	1703	476	.00 26,000	Sec. 4, Mansfield Park Sec A Lot 43 Bertrand Terrace
26661 Mar 12, 1985	"	"	II		Bernard J. Briner, <sup>etal</sup>	1705	459	.00 14,000	Edwards Forest Lot 50 Elmwood Dr. Sec. 4
27401 Mar 18, 1985	"	"	II		Don A. Waddell	1706	299	.00 6,310	S. Staley & Son Lot 34 Lindburg St, Blk C
28782 Mar 29, 1985	"	"	II		Cecil B. Graybeal, <sup>etal</sup>	1708	10	.00 29,000	North Lot 76 Kaptone Ct. Pointe
29568 Apr 3, 1985	"	"	II		Glen E. Smith, <sup>etal</sup>	1709	900	.00 30,000	Sec 5 Sugar Creek Lot 285 Silver Creek Rd. Map J
30423 Apr 10, 1985	"	"	II		Merita B. Sarett	1710	316	.00 25,000	Chick App Sp. Lot. Lot Sandy Flat Rd.

# INDIRECT or MORTGAGEE Index to Real Estate Mortgages — Greenville County, S. C.

REG. U. S. PAT. OFFICE *Chas. McCulloch* County Indexes Since 1888 An Identifying Trade Mark

Open at Proper Tab according to First Letter or Letters of Name and refer to Buff Sub-Index sheet for page reference.

COTT FAMILY NAME INDEX No. 75 © 1949 MADE BY THE COTT INDEX COMPANY, COLUMBUS, OHIO SOLD BY WALKER, EVANS & COGSWELL CO., CHARLESTON, S.C.

(L)

FILE NUMBER DATE OF RECORD	MORTGAGEES FAMILY NAMES	GIVEN NAMES ABCDEFGHIJ	GIVEN NAMES JKLMNOPQ	GIVEN NAMES RSTUVWXYZ	MORTGAGORS	BOOK	PAGE	Amount	BRIEF DESCRIPTION, LOCATION, ETC. ( Not Warranted )
31189 Apr 17, 1985	Household	Finance Corp of S.C.			Jackie C. Johnson et al	1711	247	.46 1,772	Mauldin Pt. lot 17 Adams Mill Est.
33477 May 6, 1985	"	" " II			Charles Gregory Branynon	1714	336	.00 9,165	"Clearview Acre" Lot 28 Clearview Cir.
34867 May 16, 1985	"	" Corp. II			William A. Hardy et al	1715	962	.20 5,807	Su. E. Bennett Street Lot 51 Abney Mills Brandon Plant
36178 May 29, 1985	"	" Corp. II			Lynone E. Lucener et al	1717	507	.00 11,300	Belle Meade Lot 265 Marlboro Dr. Sec. 3
36168 May 29, 1985	"	" Corp. II			Douglas Cody, et al	1717	579	.77 7,699	Mfg Co. Driv Lot 52 Mason St. M <sup>o</sup> Call
36896 June 4, 1985	"	" " "			Marvin J. Lambert et al	1718	584	.00 20,400	Harbor" Lot 5 Harbor Dr. Lake
37487 June 7, 1985	"	" " "			William M. Chapman et al	1719	362	.00 33,000	" Lot 101 Fountain Wood.
38636 June 19, 1985	"	" " "			John L. Hughes et al	1720	905	.00 16,600	" Pt. Lot 23
39371 June 25, 1985	"	" " "			Marvin F. Henderson Jr.	1722	36	.00 36,000	80 ft. Pt. Lot 35 E. Woodburn Dr. Sec. 1
3317 July 30, 1985	"	" " "			Adie D. Rumsey et al	1727	302	.00 33,500	" Lot Wood Linn
4555 Aug 7, 1985	"	Corp II			Thomas C. Brooks et al	1729	157	.00 75,000	" Pt. lot 7 also Dnt.
72699 Oct 11, 1985	"	" " "			Michael L. Raines et al	1740	731	.00 6,000	Wade/Hampton Gardens Lot 2 Hampton Ct. Sec. 2
14123 Oct 23, 1985	"	Finance Corp. II			Brown L. Anderson, et al	1742	701	.00 14,600	" Lot: Ben Rd. Whippoorwill Hill
14605 Oct 26, 1985	"	" " "			Roger J. Cash, et al	1743	503	.85 4,963	" Pt. Lot 57 East Decatur St.
15228 Oct 31, 1985	"	" " "			Michael D. Harmon et al	1744	314	.00 16,900	"Greenfields" Lot 38 Greenfield Dr.
15228 Oct 31, 1985	"	" " "			Ruby D. Roach	1744	318	.00 23,000	Monaghan, Sec. 2 Lot 68 Monaview St.

# INDIRECT or MORTGAGEE Index to Real Estate Mortgages — Greenville County, S. C.

REG. U. S. PAT. OFFICE *Chas McCatt* County Indexes Since 1888 An Identifying Trade Mark

Open at Proper Tab according to First Letter or Letters of Name and refer to Buff Sub-Index sheet for page reference.

COTT FAMILY NAME INDEX No. 75 © 1949  
MADE BY THE COTT INDEX COMPANY, COLUMBUS, OHIO  
SOLD BY WALKER, EVANS & COGSWELL CO., CHARLESTON, S.C.

FILE NUMBER DATE OF RECORD	MORTGAGEES FAMILY NAMES	GIVEN NAMES ABCDEFGHIJ	GIVEN NAMES JKLMNO	GIVEN NAMES PQRSTUVWXYZ	MORTGAGORS	BOOK	PAGE	Amount	BRIEF DESCRIPTION, LOCATION, ETC. ( Not Warranted )
15378 Nov. 1, 1985 15620	Household	Finance Corp. of S.C.			William Jack Taylor et al	1744	642	.48 4,160	Wembury way Sec I Lot 9 Wembury Lane
Nov. 4, 1985 20155	"	" Corp. II			James H. Shook et al	1744	928	.00 5,000	Lot 118 The Shoals
Dec. 16, 1985 20622	"	Finance Corp. II			Ray W. Davenport, et al	1751	406	.00 25,000	200 Acre Lot 24 Camendish Close Gray
Dec. 19, 1985 21402	"	" " "			Robert Eli Bishop et al	1752	191	.00 13,200	Lot 16 Ponderosa Village
Dec. 27, 1985 23399	"	Finance Corp. II			Robert E. Dean, et al	1753	590	.00 15,000	200 Acre Lot 7 Lakeview Dr. Lakeview
Jan. 15, 1986 23715	"	Finance Corp. II			Shedden E. Stenson et al	1756	680	.00 8,200	Lot 117 Belle Meade
Jan. 17, 1986 26987	"	Finance Corp. II			Melvin G. Wilbanks et al	1757	35	.50 22,400	Lot III Brookwood Forest Lot 13 Charming Brooks Rd.
Feb. 17, 1986 29196	"	Finance Corp. II			Ismael U. Nazario et al	1761	252	.00 42,000	Lot West Georgia Hgts. South Forest Estates
Mar. 7, 1986 30140	"	" " "			William Baker, Jr. et al	1764	50	.00 10,000	Lot 45 Brantford Lane
Mar. 14, 1986 31442	"	" " "			Johnny D. Blakley et al	1765	272	.00 12,500	Lot 9 Palmetto Terrace
Mar. 27, 1986 36879	"	Finance Corp. of S.C.			Von Robinson	1767	37		Release of Lien from Judgment Lien # 86-828 - for inty. see item SA 1559 pp. 315
May 8, 1986 38299	"	Finance Corp. II			Russell H. Skenton et al	1774	974	.41 12,746	Lot old Anderson Rd.
May 20, 1986 38299	"	Finance Corp. II			James L. McKelvin et al	1777	125	.86 3,760	Lot 30 Augusta Acres North Sp.
May 20, 1986 38740	"	" " "			Michael A. Henderson et al	1777	129	.07 5,993	Lot 238 Westwood <sup>Spots</sup> Sec I
May 22, 1986	"	Finance Corp. II			James J. Bishop et al	1777	856	.57 2,714	Lot 105 Woodleigh Dr. Colonial



# REVERSE or MORTGAGEE Index to Real Estate Mortgages — Greenville County, S. C.

REG. U. S. PAT OFFICE *Chas McCott* County Indexes Since 1888 An Identifying Trade Mark

Open at Proper Tab according to First Letter or Letters of Name and refer to Buff Sub-Index sheet for page reference.

COTT FAMILY NAME INDEX No. 75 © 1949  
MADE BY THE COTT INDEX COMPANY, COLUMBUS, OHIO  
SOLD BY PHOTO COPY SUPPLY, MAULDIN, S. C.

FILE NUMBER DATE OF RECORD	MORTGAGEES FAMILY NAMES	GIVEN NAMES ABCDEFGH	GIVEN NAMES IJKLMNO	GIVEN NAMES PQRSTUVWXYZ	MORTGAGORS	BOOK	PAGE	Amount	BRIEF DESCRIPTION, LOCATION, ETC. ( Not Warranted )
39397 May 28, 1986	Household	Finance Corp.			Ruth M. Herndon <i>etal</i>	1779	44	10,000 <sup>.00</sup>	Lot 17 Rockwood Park
39358 May 28, 1986	"	"			Steven A. Bryant	1779	53	2,714 <sup>.56</sup>	Judson Mills Village Lot 24 South St. No. 2
39358 May 28, 1986	"	"			James J. Bishop <i>etal</i>	1779	57	3,500 <sup>.00</sup>	Res 3 Colonial Hills Lot 105 Woodlugh Dr.
42655 June 19, 1986	"	"	II		James L. Sarrett <i>etal</i>	1783	943	25,000 <sup>.00</sup>	Sp. Tp. Lot, Sandy Flat Rd., Chubb
2191 July 16, 1986	"	"	II		George R. Huskey, Jr. <i>etal</i>	1789	654	23,400 <sup>.00</sup>	Lot 44 Pointe North Colony Road Dr
6478 Aug 14, 1986	"	"	Corp		Danny Ray Lanford <i>etal</i>	1795	692	14,400 <sup>.00</sup>	Lot Car gown Rd & Redwood
6824 Aug 18, 1986	"	"	Corp		George W. Dewitt <i>etal</i>	1796	149	25,000 <sup>.00</sup>	3 Parcels Log Shoals Rd
9050 Sept 2, 1986	"	"			Cynthia T. Turner <i>etal</i>	1799	268	60,000 <sup>.00</sup>	0.89 acres Onial Sp.
9059 Sept 2, 1986	"	"			Raymond L. Johnson <i>etal</i>	1799	264	12,200 <sup>.00</sup>	Lot 66 Melody Dr. Shalom Pl.
12899 Sept 29, 1986	"	"			1/4 E. Virginia Danny E. Virginia Cary <i>etal</i>	1804	631	12,300 <sup>.00</sup>	Acres Lot 109 Meadow Dr. Augusta
15559 Oct 16, 1986	"	"			William F. Hendrix, Jr. <i>etal</i>	1808	635	18,000 <sup>.00</sup>	Lot 28 Barwood Circle Barwood
15726 Oct 17, 1986	"	"			Joseph C. Burgess <i>etal</i>	1808	910	33,800 <sup>.00</sup>	Lot Ferns Chapel Rd Perchem Pl. Heritage Lake
17175 Oct 28, 1986	"	"	Corp.		Johnny W. Johnson <i>etal</i>	1811	279	15,800 <sup>.00</sup>	Lot 98 Heckman Ct. & Hts.
21108 Nov 24, 1986	"	"	Corp		Patricia G. Martin <i>etal</i>	1817	437	15,000 <sup>.00</sup>	Lot 1 Heard Dr Belmont Hampshire Austin Sp.
22522 Dec 4, 1986	"	"	"		Steven A. Reuss <i>etal</i>	1819	941	5,200 <sup>.00</sup>	Lot 249 Westwood Sec 15 Sweet Ests Dantz Sp.
25289 Dec 16, 1986	"	"	"		James L. Jones <i>etal</i>	1822	584	15,300 <sup>.00</sup>	Lot 191 Pinefields Dr Smith

# REVERSE or MORTGAGEE Index to Real Estate Mortgages — Greenville County, S. C.

REG. U. S. PAT. OFFICE *Chas McColl* County Indexes Since 1888 An Identifying Trade Mark

 Open at Proper Tab according to First Letter or Letters of Name and refer to Buff Sub-Index sheet for page reference.

COTT FAMILY NAME INDEX No. 75 © 1949  
MADE BY THE COTT INDEX COMPANY, COLUMBUS, OHIO  
SOLD BY PHOTO COPY SUPPLY, MAULDIN, S. C.

FILE NUMBER DATE OF RECORD	MORTGAGEES FAMILY NAMES	GIVEN NAMES ABCDEFGHIJ	GIVEN NAMES JKLMNOPQ	GIVEN NAMES RSTUVWXYZ	MORTGAGORS	BOOK	PAGE	Amount	BRIEF DESCRIPTION, LOCATION, ETC. ( Not Warranted )
25289 Dec 16, 1986 32766	Household	Finance	Corp		Frank L. Estep <sup>etd</sup>	1822	588	13,500	Lot 1422 Con. Chestnut Ct
Feb 10, 1987 33299	"	"	"		Robert L. Stewart <sup>etd</sup>	1835	493	24,100	Lot Cannon Cir
Feb 13, 1987 33679	Household	Finance			Eddie Hue Boyd <sup>etd</sup>	1836	546	24,500	Lot 182 Del Norte Est.
Apr 18, 1987 36350	"	"	"		Halbert H. Brockman <sup>etd</sup>	1837	275	7,780	Lot 404 Pine Creek Ct. Belle Meade
May 6, 1987 37316	"	Finance	Corp.		James D. Brown <sup>etd</sup>	1842	10	14,600	Creek Map 3 Sec. 1 Lot 335 Brian Creek Rd. Sugar
Mar 12, 1987 39928	"	Finance	Corp		Haralambos E. Vradnas	1843	357		207 Mtz on R & M Rd 1532 ps 198 Mtz assign Charles E. Howard et al
Mar 26, 1987 39904	"	Finance	Corp		James H. Butler <sup>etd</sup>	1847	243	23,100	Lot 23 Owens Rd also Lot
Mar 26, 1987 39930	"	Finance	Corp		Douglas Cody <sup>etd</sup>	1847	165	12,300	Lot 52 Bann
Mar 26, 1987 42746	"	Finance	Corp		William E. Bowen <sup>etd</sup>	1847	239	14,000	Lot 40 Augusta Ave
Apr 9, 1987 43745	"	Finance	Corp			1851	272		Property Notice of encumbrance of Real
Apr 15, 1987 44066	"	Finance	Corp.		Leroy Davis Jr. <sup>etd</sup>	1852	966	18,000	Lot 23 Avon Park
Apr 16, 1987 44618	"	"	"		Henry W. Norris <sup>etd</sup>	1853	90	10,000	Lot 239 Bellwood Circle Westwood
Apr 20, 1987 45612	"	"	"		Jerry W. Whiteside <sup>etd</sup>	1853	949	37,300	Lake Forest Sec III Lot 151 Rockmont Rd
Apr 24, 1987 49549	"	"	"		Beanny A. Campbell	1855	510	14,900	Oakcrest Sec II Lot 179 Maryland Ave
May 15, 1987 50830	"	"	"		William A. Dickson III <sup>etd</sup>	1860	918	6,900	Lot 130 Piedmont Park
May 21, 1987	"	"	"		Johnny Ross Brown <sup>etd</sup>	1862	659	6,600	Lot 57 Lyndhurst Dr. Oak Crest

# REVERSE or MORTGAGEE Index to Real Estate Mortgages — Greenville County, S. C.

REG. U. S. PAT. OFFICE *Chas McCott* County Indexes Since 1888 An Identifying Trade Mark

 Open at Proper Tab according to First Letter or Letters of Name and refer to Buff Sub-Index sheet for page reference.


COTT FAMILY NAME INDEX No. 75 © 1949  
MADE BY THE COTT INDEX COMPANY, COLUMBUS, OHIO  
SOLD BY PHOTO COPY SUPPLY, MAULDIN, S. C.

( )

FILE NUMBER DATE OF RECORD	MORTGAGEES FAMILY NAMES	GIVEN NAMES ABCDEFGH	GIVEN NAMES IJKLMNO	GIVEN NAMES PQRSTUWXYZ	MORTGAGORS	BOOK	PAGE	Amount	BRIEF DESCRIPTION, LOCATION, ETC. ( Not Warranted )
53571 June 3 1987	Household	<i>Juniana Coz</i>			<i>Jerry H. Bishop et al</i>	1866	427	.92 4,949	Lot 7 Riverside
53572 June 3 1987	"	"			<i>Russell K. Blanton et al</i>	1866	431	.92 4,949	Lot 36 Country Club Est.
55202 June 11 1987	"	"	"		<i>Amos William Jr. et al</i>	1868	320	.00 11,500	0.66 acre
55197 June 11 1987	"	"	"		<i>Thomas H. Brown et al</i>	1868	325	.92 4,949	tract 3
44 July 1 1987	"	"	"		<i>Anthony Lee Crisp et al</i>	1873	314	.40 5,705	Lot 46 Lake Ave. Driv
1142 July 7 1987	"	"	"		<i>John Foster et al</i>	1874	799	.00 55,100	9.68 acres
2974 July 16 1987	"	"	"		<i>Donald Wilton Wood et al</i>	1876	928	.00 27,400	Lot
5357 July 29 1987	"	"	"		<i>Walter J. Burdine et al</i>	1879	594	.00 10,200	sect Lot 31 Vista Dr. Hardy Vale
6630 Aug 5 1987	"	"	"		<i>Ruby H. Brock et al</i>	1881	256	.00 27,600	1 acre Brom sp.
6631 Aug 5 1987	"	"	"		<i>Michael D. Harmon</i>	1881	260	.00 24,200	Lot 30 Greenfield St. Greenfield
7957 Aug 13 1987	"	"	"		<i>David L. Dawkins et al</i>	1882	656	.44 4,453	Lot 9 & pt. lot 10 Jones Ave.
10311 Aug 27 1987	"	"	"		<i>James K. Gist et al</i>	1885	611	.00 5,904	sect Lot 235 Bellwood Cr. Westwood
14501 Sept 23 1987	"	"	"		<i>James Lagerman, et al</i>	1890	595	.00 22,100	Mendota II Lot 80 Parson Ave.,
14502 Sept 23 1987	"	"	"		<i>Lake H. Rainey et al</i>	1890	591	.00 20,000	Lot 15 Mountain Creek Rd.
15302 Sept 29 1987	"	"	"		<i>William Darrell Wall et al</i>	1891	540	.00 9,000	Lot 299 Poinsettia Sect
15368 Sept 29 1987	"	"	"		<i>Jerry A. Mitchell et al</i>	1891	633	.00 25,200	53 acre Lister Road

# REVERSE or MORTGAGEE Index to Real Estate Mortgages — Greenville County, S. C.

REG. U. S. PAT. OFFICE *Chas McCath* County Indexes Since 1888 An Identifying Trade Mark

 Open at Proper Tab according to First Letter or Letters of Name and refer to Buff Sub-Index sheet for page reference.

COTT FAMILY NAME INDEX No. 75 © 1949  
MADE BY THE COTT INDEX COMPANY, COLUMBUS, OHIO  
SOLD BY PHOTO COPY SUPPLY, MAULDIN, S. C.

FILE NUMBER	MORTGAGEES FAMILY NAMES	GIVEN NAMES ABCDEFGHIJ	GIVEN NAMES JKLMNO	GIVEN NAMES PQRSTUVWXYZ	MORTGAGORS	BOOK	PAGE	Amount	BRIEF DESCRIPTION, LOCATION, ETC. ( Not Warranted )
15365 Sept 29 1987	Household	Jessie Corp			Ronald C. Mann et al	1891	637	5.200	View Sect Lot 3 near Bridge Rd. Paris
17449 Oct 12, 1987	"	"	"		Roy W. Dauempot	1894	199	37,600	Fox Run Lot 24 Cavendish Close, Gray
18565 Oct 20, 1987	"	"	"		Harrison Robinson et al	1895	563	32,200	Lot 54
18566 Oct 20, 1987	"	"	"		Harrison Robinson et al	1895	567	32,200	Lot 55
19513 Oct 26, 1987	"	"	"		Jessie Williams	1896	582	22,000	Village Lot 904 Kennedy Drive Pine Hill
20072 Oct 29, 1987	"	"	"		Darryl Young et al	1897	228	8,868	Lot 5 Sunny Slopes Sec I
23258 Nov 12, 1987	"	"	"		Mary Sue Shackston	1899	836	7,772	Jessie Sp. Lots 5 & 6 Shackston St
27899 Dec 15, 1987	"	"	"		Alfred M. Jones, et al	1905	702	4,998	90 burs Lot 37 Squire Place, Canton
28156 Dec 17, 1987	"	"	"		David B. Rosemond	1905	963	21,600	Del. North East sec. III Pt. lot 477 Seaton Court
35118 Feb 11, 1988	"	"	"		a/Kla Susan Dyles a/Kla Nannie Susan Dyles Nannie S. Dyles	1914	401	5,800	Sec B Lot 95 Woodside Mick
40126 Mar 18, 1988	"	"	"		Deborah A. Grizon	1920	204	8,400	Lot 20 Old Mill Estate
40998 Mar 24, 1988	"	"	"		James Lee McKelvin et al	1921	265		# 88-824, in mtg on Lem Blk 1777 p 128 Release his from Judgment Row
44131 April 13, 1988	"	"	"		Andrew Jordan Jr.	1925	38	5,499	.95 Trail Elizabeth Stys pt lots 17, 18 & 19 Pocahontas
44301 Apr 14, 1988	"	"	" II		Clyton C. Landreth	1925	186	8,400	.00 mills, Brandon Court Sec I Lot 124 Stewart St. "Abney
45351 Apr 21, 1988	"	"	" II		Kenneth C. Jones et al	1926	594	17,000	.00 Kacra U.S. Hwy 276
46323 Apr 27, 1988	"	"	" II		James L. Rosemond Jr. et al	1927	904	9,500	.00 Bona Forest Sec. I Lot 14 Watkins Rd

# REVERSE or MORTGAGEE Index to Real Estate Mortgages — Greenville County, S. C.

REG. U. S. PAT. OFFICE *Chas McCott* County Indexes Since 1888  
An Identifying Trade Mark

Open at Proper Tab according to First Letter or Letters of Name and refer to Buff Sub-Index sheet for page reference.

COTT FAMILY NAME INDEX No. 75 © 1949  
MADE BY THE COTT INDEX COMPANY, COLUMBUS, OHIO  
SOLD BY PHOTO COPY SUPPLY, MAULDIN, S. C.

( )

FILE NUMBER DATE OF RECORD	MORTGAGEES FAMILY NAMES	GIVEN NAMES ABCDEFGH	GIVEN NAMES IJKLMNO	GIVEN NAMES PQRSTUWXYZ	MORTGAGORS	BOOK	PAGE	Amount	BRIEF DESCRIPTION, LOCATION, ETC. ( Not Warranted )
46324 Apr 27, 1988	Household	Finance Corp II			Charles S. Bennett	1927	908	25,000 <sup>.00</sup>	Lot 6 West Brook Lane
52377 May 27, 1988	"	Finance Corp			Hazel Whitlock	1935	145	26,600 <sup>.00</sup>	Lot 2 Ard Rd
52385 May 27, 1988	"	"	"		a/k/a Maude M. Willis et al Maude M. Jenkins et al	1935	150	6,987 <sup>.00</sup>	Georgia Rd Lot 4 Woodmount Ests.
58537 June 30, 1988	"	Finance Corp II			William Jack Taylor	1943	402	34,900 <sup>.00</sup>	Wemberly Way, Sec. I Lot 9 Wemberly Lane
58538 June 30, 1988	"	Finance Corp II			William Hardy et al	1943	407	4,998 <sup>.90</sup>	Plant, Abney Mills Sub. Sec. I Lot 51, 4 Bennett St. Brandon
58539 June 30, 1988	"	Finance Corp II			Cecil B. Graybeal et al	1943	411	36,104 <sup>.00</sup>	North Sub. Lot 76 Keystone Court, Pointe
3611 July 21, 1988	"	Finance Corp II			James Z. Bivings et al	1948	135	6,692 <sup>.15</sup>	Cardinal Park Lot 6 Zee Rd + Tiffany Dr.
3671 July 21, 1988	"	Finance Corp II			Glenn E. Smith, Jr et al	1948	187	75,000 <sup>.00</sup>	Sugar Creek Sec 1 Lot 285 Silver Creek Rd. Map 1
4430 July 26, 1988	"	Finance Corp II			John J. Petrich	1949	165	29,000 <sup>.00</sup>	Lot West Earle St.
7119 Aug 9, 1988	"	"	"	"	Lewis Alexander Harris	1952	689	2,770 <sup>.07</sup>	Mill, also. Int. Lot 179 Village of Mills
8248 Aug 15, 1988	"	"	"	"	Sarah P. Farley et al	1953	925	17,900 <sup>.00</sup>	Estate Lot 36 Lockman Dr. Fore
9761 Aug 23, 1988	"	"	"	"	Donald L. McKellum,	1955	752	59,499 <sup>.84</sup>	Sp. Lacoe Suber Rd Chick Springs
9764 Aug 23, 1988	"	"	"	"	Charles L. Gray, et al	1955	756	4,850 <sup>.91</sup>	Canterbury Sub. Sec II Lot 29 Fourth Day St.
9762 Aug 23, 1988	"	"	"	"	Don A. Waddell	1955	760	4,299 <sup>.91</sup>	Lot 34 Lindburg St.
10071 Aug 24, 1988	"	"	"	"	Edward E. Reeves	1956	163	63,200 <sup>.00</sup>	McSwain Gardens Sec II Better Sp Lot 118 Richbourg Rd.
10893 Aug 30, 1988	"	"	"	"	Paul W. Russell et al	1957	252	21,400 <sup>.00</sup>	Lot 145 19th Street City View

# REVERSE or MORTGAGEE Index to Real Estate Mortgages — Greenville County, S. C.

REG. U. S. PAT. OFFICE *Chas. McColl* County Indexes Since 1888 An Identifying Trade Mark

 Open at Proper Tab according to First Letter or Letters of Name and refer to Buff Sub-Index sheet for page reference.

COTT FAMILY NAME INDEX No. 75 © 1949  
MADE BY THE COTT INDEX COMPANY, COLUMBUS, OHIO  
SOLD BY PHOTO COPY SUPPLY, MAULDIN, S. C.

FILE NUMBER DATE OF RECORD	MORTGAGEES FAMILY NAMES	GIVEN NAMES ABCDEFGHIJ	GIVEN NAMES JKLMNO	GIVEN NAMES PQRSTUVWXYZ	MORTGAGORS	BOOK	PAGE	Amount	BRIEF DESCRIPTION, LOCATION, ETC. ( Not Warranted )
11786 Sept 12, 1988	Household	Finance	Corp II		Kenneth Robinson <sup>etal</sup>	1958	499	.00 15,200	Bel Air Ests Lot 11 Staunton Bridge Rd
13163 Sept 13, 1988	"	"	" "		Joseph Andrew, <sup>etal</sup>	1960	148	.00 9,900	pg 284 Lot 6, Block C plat bk C.
13354 Sept 14, 1988	"	"	" "		Mildred Rosemond	1960	378	.00 45,200	Estates Lot 6+7 Mark Dr. Riley
13353 Sept 14, 1988	"	"	" "		Mildred Rosemond	1960	382	.00 45,200	Lot 5 Mark Dr.
14139 Sept 19, 1988	"	"	" "		<del>Mildred Rosemond</del> Mildred A. Rosemond	1961	250	.00 45,200	Lot 5 Mark Dr.
14880 Sept 22, 1988	"	"	" "		William O. Garrison	1962	31	.00 75,000	Grav Lot 10 Rayna. Oval Sp.
14947 Sept 22, 1988	"	"	" "		Freddie Lee Goldsmith <sup>etal</sup>	1962	35	.00 15,300	20 acres Oaklawn Sp
17191 Oct 5, 1988	"	"	" "		Thomas M. Dunlap <sup>etal</sup>	1965	29	.00 44,200	Sec III Lot 277 Pine Creek Dr. Belle Meade
17733 Oct 10, 1988	"	"	" "		James J. Ducken <sup>etal</sup>	1965	707	.87 4,850	IV Duncan Rd Lot 222 Sunny Slopes Sec
18554 Oct 13, 1988	"	"	" "		Jay A. Stackton <sup>etal</sup>	1966	554	.00 24,800	Paisi Hgts Lots 15 & 16 Paisial Dr
19127 Oct 17, 1988	"	"	" "		John C. Brun, Jr <sup>etal</sup>	1967	191	.00 18,000	Lot 21 Clemson Ave.
18990 Oct 17, 1988	"	"	" "		Ruth W. Perkins	1966	994	.00 26,900	Alaska Ave Lot 34 Anchorage Dr +
19746 Oct 20, 1988	"	"	" "		William A. Moreley, <sup>etal</sup>	1967	843	.00 46,000	Sec 2 Lot 217 Charter Oak Dr. Peppertree
19915 Oct 21, 1988	"	"	" "		Robert E. Barbering <sup>etal</sup>	1968	67	.00 21,700	also 1.02 acres 3.38 acres Jernell prop
19916 Oct 21, 1988	"	"	" "		Anthony Lee Crisp	1968	11	.00 13,900	Mfg Co. J Kern Lot 46 Sub for McCall
21016 Oct 28, 1988	"	"	" "		<del>Merita B. Sarrett</del> Merita B. Sarrett <sup>etal</sup>	1969	494	.00 13,100	Spring Dr Lot Sandy Flat Rd. Chick

# REVERSE or MORTGAGEE Index to Real Estate Mortgages — Greenville County, S. C.

REG. U. S. PAT. OFFICE *Chas McCott* County Indexes Since 1888 An Identifying Trade Mark

Open at Proper Tab according to First Letter or Letters of Name and refer to Buff Sub-Index sheet for page reference.

COTT FAMILY NAME INDEX No. 75 © 1949  
MADE BY THE COTT INDEX COMPANY, COLUMBUS, OHIO  
SOLD BY PHOTO COPY SUPPLY, MAULDIN, S. C.

(X)

FILE NUMBER	MORTGAGEES FAMILY NAMES	GIVEN NAMES ABCDEFGHIJ	GIVEN NAMES JKLMNO	GIVEN NAMES PQRSTUVWXYZ	MORTGAGORS	BOOK	PAGE	Amount	BRIEF DESCRIPTION, LOCATION, ETC. ( Not Warranted )
DATE OF RECORD									
22874 Nov. 8, 1988	Household	Corp. II Finance			AKIA Robert J. Putman, Sr Robert J. Putman et al	1971	745	100 27,000	Brown Height Lot 25 Pine Grove Lane Pine Park
23360 Nov. 11, 1988	"	Corp. II Finance			Albert Inby	1972	221	15,800	Lot 179 Maple Dr. Paramount
25238 Nov. 23, 1988	"	Corp. II Finance			Thomas M. Dunlap et al	1974	181	44,200	Re-Record Lot 277 Pine Creek Dr. Belle Meade Sec III for orig. mtg.
"	"	"	"	"	" " " " "	1974	181		see bk 1965 page 29
1803 Jan 12, 1989	"	Corp. of S.C. Finance			Ralph A. Craig et al	1983	360		Release of Lien from Judgment Rec. 88-6676 200
"	"	"	"	"	" " "	1983	360		mtg see bk 1561 pg 254
6596 Feb. 14, 1989	"	Corp. Finance			Ronald C. Mason et al	1988	713		mtg see bk 1891 pg. 637 Mtg Assign to Bk A. James Jon
7799 Feb. 22, 1989	"	Corp. Finance			James Ray Willis	1989	972	27,136	Lot Del Norte Est
10755 Mar 13, 1989	"	Finance Corp II			Richard L. Kellough et al	1993	233	9,300	Lot 414 Beansfield Rd.
11379 Mar 16, 1989	"	Finance Corp II			John H. Paris et al	1993	851	32,650	Lot Jews Bridge Rd. O'Neil Dr
12961 Mar 27, 1989	"	Finance Corp II			Michael Thomas Deen et al	1995	742	38,200	Lot East Mt View Ave Heights Sub.
13105 Mar 28, 1989	"	Finance Corp II			Sylvia B. Bray	1995	884	4,999	Lot 48 Verdun St. McCallough Belle Meade
14847 Apr 6, 1989	"	Finance Corp II			Annie M. Graham	1998	247	44,400	Lot 27 Birch Forest Dr Cedar Vale Sec II
14848 Apr 6, 1989	"	Finance Corp II			Billy B. Massey et al	1998	251	15,600	Lot 90 Old Buncombe Rd. Pebble Creek Ph I
14846 Apr 6, 1989	"	Finance Corp II			Ronald Robert Schell et al	1998	255	93,500	Lot 13 Honeybee Ln see bk 1949 pg 965 + bk 1998 pg 792
15516 Apr 11, 1989	"	Finance Corp II			John J. Petrick	1999	145		Subordination Agreement for Mtg

# REVERSE or MORTGAGEE Index to Real Estate Mortgages — Greenville County, S. C.

REG. U. S. PAT OFFICE *Chas McCott* County Indexes Since 1838 An Identifying Trade Mark

Open at Proper Tab according to First Letter or Letters of Name and refer to Buff Sub-Index sheet for page reference.

COTT FAMILY NAME INDEX No. 75 © 1949  
MADE BY THE COTT INDEX COMPANY, COLUMBUS, OHIO  
SOLD BY PHOTO COPY SUPPLY, MAULDIN, S. C.

FILE NUMBER DATE OF RECORD	MORTGAGEES FAMILY NAMES	GIVEN NAMES ABCDEFGH	GIVEN NAMES IJKLMNO	GIVEN NAMES PQRSTUVWXYZ	MORTGAGORS	BOOK	PAGE	Amount	BRIEF DESCRIPTION, LOCATION, ETC. ( Not Warranted )
17048 Apr 20, 1989	Household	Finance Corp. II			5th Fletcher Ave Evans <i>et al</i>			.00	
18216 Apr 27, 1989	"	Finance Corp. II			Fletcher Z. Evans <i>et al</i>	2000	776	20,500	Lot 14 + strip Mauldin St. Map 3
18367 Apr 27, 1989	"	Finance Corp. II			Jerry M. Harris <i>et al</i>	2002	91	8,268	Lot 95 Dan Louie Heights
18217 Apr 27, 1989	"	Finance Corp. II			Preston Howard Rahn <i>et al</i>	2002	191	9,000	Oak Hills Sub. Phase II-B Lot 7 Zombardt Court White Hills #I
18990 May 2, 1989	"	Finance Corp. II			Noel J. Miller <i>et al</i>	2002	87	6,615	Lot 84 German St. Chestnut
19430 May 4, 1989	"	Finance Corp. II			Lawrence A. Owsen <i>et al</i>	2003	072	5,700	Lot 56 Lurana Gardens
19603 May 5, 1989	"	Finance Corp. II			Christy Elane Pearson <i>et al</i>	2003	578	27,000	Woodfields Sec B Lot 287 Deerfield Rd
20567 May 11, 1989	"	Finance Corp. II			William B. Duckitt <i>et al</i>	2003	809	21,700	South Forest Estates Lot 160 West Belvedere Rd
21431 May 17, 1989	"	Finance Corp. II			Zucille E. Bishop <i>et al</i>	2004	741	25,000	Maggie Estate Chick Springs Sp. Lot 4 + pt lot 3 Bee Rd.
21885 May 19, 1989	"	Finance Corp. II			Sara Sue Truel <i>et al</i>	2005	655	10,500	Lot 27 Kendall Green Sub
21886 May 19, 1989	"	Finance Corp. II			Joseph D. Bogan <i>et al</i>	2006	175	8,266	Lot 69 Oak Forest Sec I
22091 May 22, 1989	"	Finance Corp. II			Calvin Z. Pepper <i>et al</i>	2006	179	17,900	Belle Meade Sec. 1+2 Lot 25 East Dorchester Blvd
22669 May 25, 1989	"	Finance Corp. II			W. Allen Huggins <i>et al</i>	2006	462	14,500	Sub II Ph 1 Lot 24 Russton Place
22812 May 25, 1989	"	Finance Corp. II			Tommy A. Austry <i>et al</i>	2007	33	9,960	Lot 26+27 Leewood Heights
23348 May 30, 1989	"	Finance Corp. II			Patricia D. Martin <i>et al</i>	2007	216	26,500	Lot 1 Heard Dr Belmont
23347 May 30, 1989	"	Finance Corp. II			Joseph D. Bogan <i>et al</i>	2007	892	14,700	Lot 69 Oak Forest Sec I
	"	Finance Corp. II			James S. Smith <i>et al</i>	2007	888	9,200	Pt lot 2 Dixie Farms



# INDIRECT or MORTGAGEE Index to Real Estate Mortgages — Greenville County, S. C.

REG. U. S. PAT. OFFICE *ChemMott* County Indexes Since 1888 An Identifying Trade Mark

Open at Proper Tab according to First Letter or Letters of Name and refer to Buff Sub-Index sheet for page reference.

COTT FAMILY NAME INDEX No. 75 © 1949  
MADE BY THE COTT INDEX COMPANY, COLUMBUS, OHIO  
SOLD BY PHOTO COPY SUPPLY, MAULDIN, S. C.

(X)

FILE NUMBER DATE OF RECORD	MORTGAGEES FAMILY NAMES	GIVEN NAMES ABCDEFGH	GIVEN NAMES IJKLMNO	GIVEN NAMES PQRSTUVWXYZ	MORTGAGORS	BOOK	PAGE	Amount	BRIEF DESCRIPTION, LOCATION, ETC. ( Not Warranted )
24871 June 7, 1989	Household	Finance Corp II			Miles B. Officer <i>et al</i>	2009	846	20,000	Lot 43 Magnolia Ave
25685 June 13, 1989	"	Finance Corp II			Dale B. Harris <i>et al</i>	2010	686	29,300	Mountain Dr Lot 4 Sunset Heights et
26526 June 19, 1989	"	Finance Corp II			Joe E. Norman <i>et al</i>	2011	648	11,300	Lot 45 Daisy Dr
29513 July 7, 1989	"	Mtg Services Inc.			Robert M. Marks <i>et al</i>	2015	120	156,000	(Charlotte) Sec II Lot 7 E. Seven Oaks Dr
29472 July 7, 1989	"	Mtg Services Inc.			Robert M. Marks <i>et al</i>	2015	125		For Mtg on Bk 2015 pg. 120 Mtg Assign to Household Bank
31017 July 18, 1989	"	Finance Corp II			William F. Wade <i>et al</i>	2016	795	3,000	Acres Sec II Lot 86 Hawthorn Ave Homestead
33168 July 28, 1989	"	Mtg Services Inc.			William M. Blackwell <i>et al</i>	2019	111	60,000	Lot 234 Cambridge Pk II
33161 July 28, 1989	"	Mtg Services Inc.			William M. Blackwell <i>et al</i>	2019	117		Mtg on Bk 2019 pg. 111 Mtg Assign Household Bank For
33548 July 31, 1989	"	Mtg Services Inc.			Michael C. Pittman <i>et al</i>	2019	641	88,200	Partridge Point Quail Run det. Lot 52 Quail Run Dr
33532 July 31, 1989	"	Mtg Services Inc.			Michael C. Pittman <i>et al</i>	2019	646		For Mtg on Bk 2019 pg. 641 Mtg Assign to Household Bank FSB
34554 Aug 4, 1989	"	Mtg Services Inc.			John D. Nelson <i>et al</i>	2020	962	86,000	Lot 134 Poinsettias Sec III
35448 Aug 10, 1989	"	Finance Corp II			Herbert A. Brooks <i>et al</i>	2021	840	14,200	Lot 112 + pt Lot 111 Beck Ave
36740 Aug 17, 1989	"	Mtg Services Inc.			Mary B. Rabe	2023	202	60,800	Jones Ave Lot 33 Crescent Terrace
36742 Aug 17, 1989	"	Mtg Services Inc.			Mary B. Rabe	2023	207		FSB For Mtg on Bk 2023 pg. 202 Mtg Assign to Household Bank
36900 Aug 18, 1989	"	Finance Corp II			Joe P. Long <i>et al</i>	2023	363	39,200	Woodie Sec I Lot 78 Bridal Path Lane Pelham
37241 Aug 21, 1989	"	Finance Corp II			Joyce Patricia Franklin	2023	787	10,000	Lot 21 Farmington Sec IV

# INDIRECT or MORTGAGEE Index to Real Estate Mortgages — Greenville County, S. C.

REG. U. S. PAT OFFICE *Chas McCott* County Indexes Since 1888 An Identifying Trade Mark

Open at Proper Tab according to First Letter or Letters of Name and refer to Buff Sub-Index sheet for page reference.

COTT FAMILY NAME INDEX No. 75 © 1949  
MADE BY THE COTT INDEX COMPANY, COLUMBUS, OHIO  
SOLD BY PHOTO COPY SUPPLY, MAULDIN, S. C.

FILE NUMBER DATE OF RECORD	MORTGAGEES FAMILY NAMES	GIVEN NAMES ABCDEFGHIJ	GIVEN NAMES JKLMNO	GIVEN NAMES PQRSTUVWXYZ	MORTGAGORS	BOOK	PAGE	Amount	BRIEF DESCRIPTION, LOCATION, ETC. ( Not Warranted )
38615 Aug 29, 1989	Household				<i>et al</i> Thomas A. Jones	2025	251	155,000	Sugarcone Ct Lot 18 Sugar Creek Map 7
38618 Aug 29, 1989	"				<i>et al</i> Thomas A. Jones	2025	257		25B. 2.44 mty on Bk. 2025 pg 251 Mty assign Household Bank
39563 Sept 1, 1989	"	Finance Corp II			<i>et al</i> Michael W. Chandler	2026	369	35,200	Month 2p. Rockvale Sub Lot 45 + pt lot 46 Maple St.
39383 Sept 1, 1989	"				<i>et al</i> Belford E. Cross	2026	148	350,000	Rocky Point Way. Lot 13 Rocky Creek Acres
39374 Sept 1, 1989	"				<i>et al</i> Belford E. Cross	2026	152		25B. 2.44 mty on Bk 2026 pg 148 Mty assign Household Bank
40459 Sept 2, 1989	"				<i>et al</i> Frank Carter, Jr.	2027	389	46,500	Lot 6 South Point Estate
41497 Sept 14, 1989	"	Finance Corp II			<i>et al</i> Robert J. Haughwout	2028	643	44,200	Bullington Sec. 2 D'ville Lot 188 Cloverdale Lane
42304 Sept 20, 1989	"	Finance Corp II			<i>et al</i> Eauldine L. Jackson	2029	439	4,999	Lot 31 North Acres
42373 Sept 20, 1989	"				<i>et al</i> Michael A. Alday	2029	485	201,400	Lot 31 Bradley Oaks
43416 Sept 27, 1989	"	Finance Corp II			<i>et al</i> Gemmy Wilson	2030	697	6,200	Lot 73 Canterbury Ave II
43808 Sept 29, 1989	"	Finance Corp II			<i>et al</i> Robert Paul Mitchell	2031	188	14,800	D'ville Lexington Ct Lot 109 Powderhaxen Sec III
44201 Oct 2, 1989	"	Finance Corp II			<i>et al</i> James E. Carter	2031	770	10,300	Lot 39 Heritage Lake Sub
44211 Oct 2, 1989	"	Finance Corp II			<i>et al</i> Deborah J. Valler	2031	778	17,300	Lot 16 Douglas Du Martindale
44737 Oct 4, 1989	"	Finance Corp II			<i>et al</i> Julius C. Durham	2032	493	74,800	Enterprise Inc. 2.2. acres Property of Tom-Boy
45020 Oct 5, 1989	"	Finance Corp II			<i>et al</i> David L. Whitlock	2032	775	12,200	Lot 3 Gilder Creek
45019 Oct 5, 1989	"	Finance Corp III			<i>et al</i> Dennis John Malley	2032	779	20,900	Lot 154 Westcliff Ave III

# INDIRECT or MORTGAGEE Index to Real Estate Mortgages — Greenville County, S. C.

REG. U. S. PAT. OFFICE *Chem-Lock* County Indexes Since 1888 An Identifying Trade Mark

Open at Proper Tab according to First Letter or Letters of Name and refer to Buff Sub-Index sheet for page reference.


COTT FAMILY NAME INDEX No. 75 © 1949  
MADE BY THE COTT INDEX COMPANY, COLUMBUS, OHIO  
SOLD BY PHOTO COPY SUPPLY, MAULDIN, S. C.

(X)

FILE NUMBER	MORTGAGEES	GIVEN NAMES	GIVEN NAMES	GIVEN NAMES	MORTGAGORS	BOOK	PAGE	Amount	BRIEF DESCRIPTION, LOCATION, ETC.
DATE OF RECORD	FAMILY NAMES	ABCDEFGH	IJKLMNO	PQRSTUVWXYZ					( Not Warranted )
45028 Oct 5, 1989	Household	Finance Corp II			Anne M. <sup>et al</sup> Lantell	2032	788	.00 21,500	Chestnut Hills No. 1 Lot 28 Kathryn Ct
45136 Oct 6, 1989	"	Finance Corp II			David D. Rosamond	2032	929	.00 38,700	Est. Addition to Sec III Pt lot 477 Sutton Ct. Del Norte
45137 Oct 6, 1989	"	Finance Corp II			Steve <sup>et al</sup> Jencovich	2032	933	.00 28,700	Contebury Hills Sec 2 Lot 2 Queensbury Dr.
45885 Oct 11, 1989	"	Finance Corp II			Brad M. <sup>et al</sup> Conrrell	2033	696	.00 11,600	Lot 52 Wembury Way Wuenser Place Sec 4
46311 Oct 13, 1989	"	Finance Corp II			James M. <sup>et al</sup> Morris	2034	116	.00 45,600	Lot 110 Windward Way
46310 Oct 13, 1989	"	Finance Corp II			Cornelius <sup>et al</sup> Cross	2034	120	.00 6,100	Lot 14 Gary Ave
46453 Oct 16, 1989	"			Mtg. Serv. Inc.	Frank H. <sup>et al</sup> Hopkins	Mtg + Assign.		.00	
46558 Oct 16, 1989	"			Mtg. Serv. Inc.	Paul D. <sup>et al</sup> Shawmsku	2034	285	98,300 .00	Lot 34 Duenser Place Sec 7 Sec II
47044 Oct 18, 1989	"	Finance Corp II			Tony L. <sup>et al</sup> McCall	2034	410	88,800 .00	Lot 87 Yorktown Powderhorn
47113 Oct 18, 1989	"	Finance Corp II			By Pod J. <sup>et al</sup> Kennedy	2034	806	8,000 .00	Lot 5 Farmington Sec 4 S'ville
47372 Oct 18, 1989	"	Finance Corp II			James H. <sup>et al</sup> Kennedy	2034	880	3,900 .00	Lot 23 Westwood Sec 1 Acra
48703 Oct 20, 1989	"	"	"	"	Glenn L. <sup>et al</sup> Stalon	2035	183	16,900 .00	Lot 38 State Park Rd. Clearwinn Village sub. Brun
48892 Oct 27, 1989	"	Finance Corp II			Ben D. <sup>et al</sup> Wood	2036	812	5,500 .00	Lot 83 Inglesby St. Brun Mt Dr.
49435 Oct 30, 1989	"	Finance Corp II			Robert <sup>et al</sup> Jassett	2037	97	45,000 .00	Pt Lots 54+53 Seminole
Nov 1, 1989	"	Finance Corp II			Richard H. <sup>et al</sup> Kapp	2037	772	27,000 .00	Lot 18 East Faria Rd. Est. Addition # 2 Forest Hill + clear Pt Lot
"	"	"	"	"	"	2037	772		19 East Faria Rd. Est. Addition
"	"	"	"	"	"	2037	772		# 2 Forest Hills

# INDIRECT or MORTGAGEE Index to Real Estate Mortgages — Greenville County, S. C.

REG. U. S. PAT OFFICE *Chas McCott* County Indexes Since 1888 An Identifying Trade Mark

 Open at Proper Tab according to First Letter or Letters of Name and refer to Buff Sub-Index sheet for page reference.

COTT FAMILY NAME INDEX No. 75 © 1949  
MADE BY THE COTT INDEX COMPANY, COLUMBUS, OHIO  
SOLD BY PHOTO COPY SUPPLY, MAULDIN, S. C.

FILE NUMBER DATE OF RECORD	MORTGAGEES FAMILY NAMES	GIVEN NAMES ABCDEFGH	GIVEN NAMES IJKLMNO	GIVEN NAMES PQRSTUVWXYZ	MORTGAGORS	BOOK	PAGE	Amount	BRIEF DESCRIPTION, LOCATION, ETC. ( Not Warranted )
49790 Nov 2, 1989	Household	Finance	Corp II		Van M. Perry <sup>et al</sup>	2038	481	24,000 .00	Lot 80 Dover Ests.
50548 Nov 8, 1989	"	Finance	Corp II		Michael W. Sutherlin <sup>et al</sup>	2039	281	4,999 .98	Lot 11 Montclair Sec 6
50986 Nov 10, 1989	"		Mtg Serv Inc.		Alan W. Wells <sup>et al</sup>	2039	729	110,250 .00	Lot 32 Betany woods Sec 1 25B for Mtg serv Bl 2039 pg 729
50964 Nov 10, 1989	"		Mtg Serv Inc.		Alan W. Wells <sup>et al</sup>	2039	734		Mtg assign Household Bank FSB for Mtg serv Bl 2020 pg 962
51138 Nov 13, 1989	"		Mtg Serv Inc.		John J. Muelson <sup>et al</sup>	2039	960		Mtg assign Household Bank Forest Ln
51523 Nov 14, 1989	"	Finance	Corp II		Jerry C. Langley <sup>et al</sup>	2040	386	65,000 .00	Lot 50 Meyers Pk.
53100 Nov 27, 1989	"		Mtg Service Inc.		Peter H. Cash <sup>et al</sup>	2042	168	61,500 .00	Lot 5 Cherokee Forest for Mtg serv Bl 2042 pg 168
53097 Nov 27, 1989	"		Mtg Serv Inc.		Peter H. Cash <sup>et al</sup>	2042	173		Mtg assign Household Bank 25B De
54526 Dec 4, 1989	"	Finance	Corp II		Joseph W. Shelor <sup>et al</sup>	2043	904	18,700 .00	Lot 160 Idlewild Picardy Sp. built D'ville
55037 Dec 6, 1989	"	Finance	Corp II		Steven R. Reuss Sr	2044	467	9,600 .00	Lot 249 Westwood Austin Bl
56713 Dec 18, 1989	"	Finance	Corp II		Edward Hubert M <sup>rs</sup> Zed <sup>et al</sup>	2046	401	28,000 .00	Lot 28 + strip Chick Springs
57312 Dec 21, 1989	"	Finance	Corp II		Timothy B. Kastner <sup>et al</sup>	2047	56	11,200 .00	Unit 89 Harbor Town
58409 Dec 29, 1989	"	Finance	Corp of S.C.		Bobby Robinson <sup>et al</sup>	2048	377		Released by him from judgment Bl 89-2060 for Mtg serv Bl 1570 pg 44
"	"	"	"		"	2048	377		